
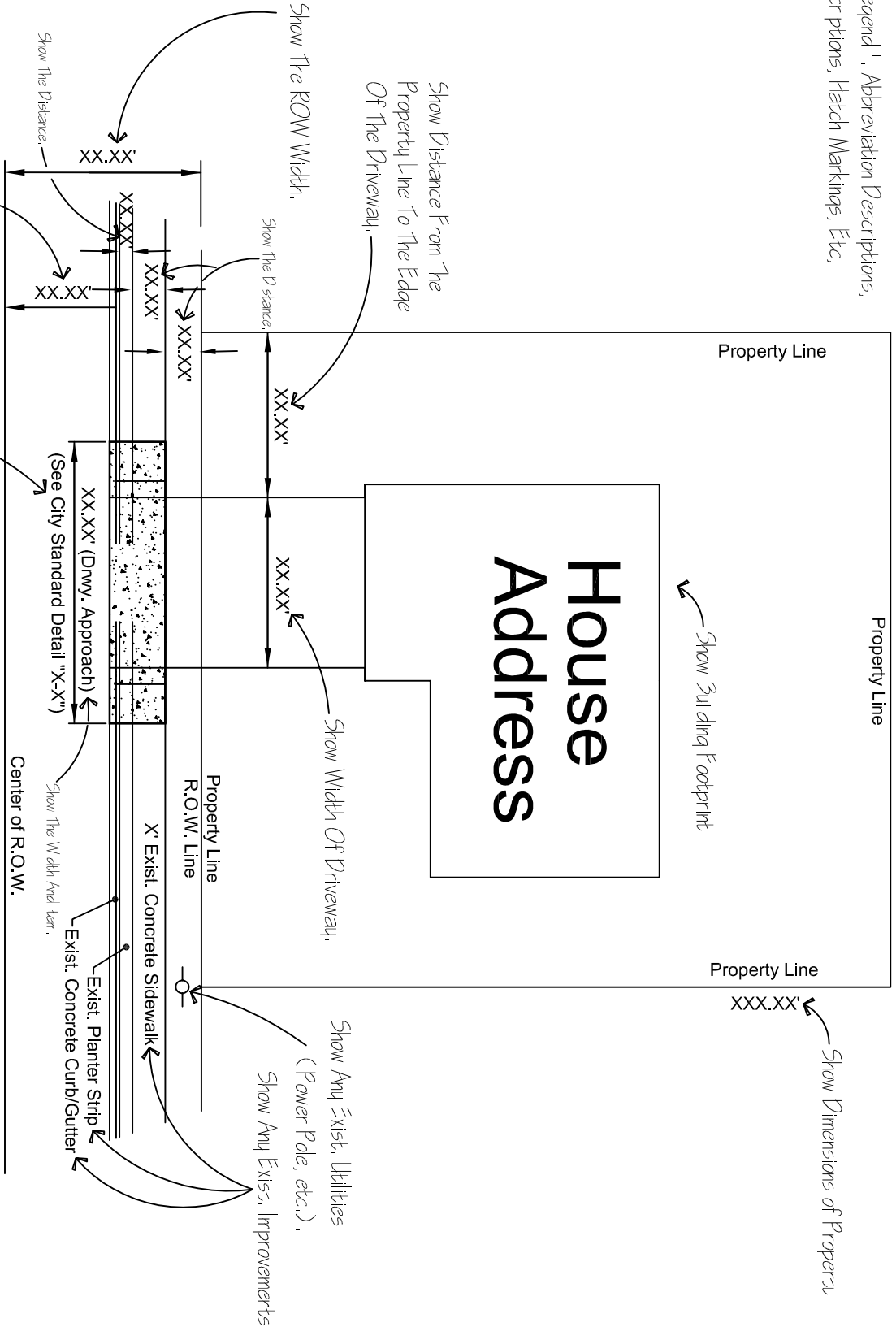
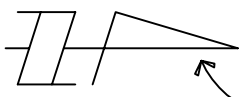


**LEGEND:**  
 R.O.W. = Right-Of-Way  
 = New Cement Conc. Approach.

Show "Legend", Abbreviation Descriptions, Line Descriptions, Hatch Markings, Etc.

# Sample Site Plan For ROW Permit

Show The Direction Of North  
(And Scale If Drawn To Scale)



XXX.XX'  
 Show Dimensions of Property

XXX.XX'  
 Show Dimensions of Property

Show Building Footprint

Show Distance From The Property Line To The Edge Of The Driveway.

Show The ROW Width.

Show The Distance.

Show Width Of Driveway.

Show Any Exist. Utilities (Power Pole, etc.), Show Any Exist. Improvements.

Show The Distance.

Show The Distance From The Center R.O.W. To The Face Of Exst. Curb.

XX.XX' (Drwy. Approach)  
 (See City Standard Detail "X-X")

Show The Width And Item.

Center of R.O.W.

## CITY St.

Show Street Name Fronting Property.

Note The City Standard Detail Number.