

**ADDENDUM NO. 1**  
**2025 ASPHALT OVERLAY PROJECT**  
**PROJECT #12525**

**ATTENTION ALL BIDDERS AND PLANHOLDERS:** You are hereby notified that the Bid and Contract Documents are amended as follows:

**A) BID OPENING**

The bid opening date **has** changed.

*The new bid opening date & time is Wednesday, February 19<sup>th</sup> at 9:00 am.*

*Bids will be opened and read at 9:05 am in the Hylebos Conference Room at City Hall.*

All bidders are required to acknowledge receipt of this addendum on page RFB-23 of the Bid Form. Failure to do so may cause rejection of the bid.

**B) CLARIFICATION**

We received a question about the Traffic Signal System/Ped Crossing on 18<sup>th</sup> Ave and S 288<sup>th</sup> St. We are no longer going to be including the ramps, loops, and crosswalk on the North end of the 18<sup>th</sup> Ave S Schedule. This will be included with a separate Capital Project (S 288<sup>th</sup> St Road Diet Ph 2). The Loops will no longer be needed and can just be destroyed in place when grinding.

**C) CONTRACT DOCUMENTS**

**(1) Page SP-46, Special Provisions (March 13, 1995 WSDOT GSP, OPTION 7):**

*DELETE the original pages and REPLACE with the attached pages which include the following change(s):*

- Working Days increased by 20 days to 140 total Working Days

**(2) Page SP-47, Special Provisions:**

*DELETE the original pages and REPLACE with the attached pages which include the following change(s):*

- Section 1-08.9 is supplemented with the following: "1. To pay liquidated damages in the amount of \$2,100.00 for each working day beyond the number of working days established for Physical Completion, and"

**(3) Pages RFB-(6-23), Request for Bid:**

*DELETE the original pages and REPLACE with the attached pages which include the following change(s):*

- Schedule Campus Highlands West, Add or alter the quantity of bid items:
  - "Portable Changeable Message Sign" 240 HR.
  - "Erosion/Water Pollution Control" LS
  - "ADA Features Surveying" LS
  - "Roadway Surveying" LS
  - "Crushed Surfacing Top Course" 10 TN

- “Hydrant Marker, Type 2BB” Remove, incidental to “Raised Pavement Marker, Type 2”
- “Raised Pavement Marker, Type 2” 0.1 HUN
- “Cement Conc. Curb Ramp Type B Parallel” 1 each.
- Schedule Campus Highlands East, Add or alter the quantity of bid items:
  - “Erosion/Water Pollution Control” LS
  - “Crushed Surfacing Top Course” 10 TN
  - “Hydrant Marker, Type 2BB” Remove, incidental to “Raised Pavement Marker, Type 2”
- Schedule 12<sup>th</sup> Ave SW, Add bid items:
  - “Roadside Cleanup” FA \$3,000.00
  - “Crushed Surfacing Top Course” 10 TN
  - “Cement Conc. Traffic Curb and Gutter” 2000 LF
- Schedule Scarborough, Add bid items:
  - “Roadway Excavation incl. Haul” 200 CY
  - “HMA for Pavement Repair CL ½” PG 58H-22” 400 TN
  - “Cement Conc. Sidewalk” add 12 SY for Modular Wetland
  - “Cement Conc. Traffic Curb” add 62 LF for Modular Wetland
  - “DUAL WALL HDPE STORM SEWER PIPE 15 IN. DIAM” 53 LF
  - Replace “Profiled Plastic Line” with “Paint Line”
- Schedule Emberwood, Add or alter the quantity of bid items:
  - “Erosion/Water Pollution Control” LS
  - “Planing Bituminous Pavement” Remove, listed twice.
- Schedule 18<sup>th</sup> Ave S, Add or alter the quantity of bid items:
  - Remove “Induction Loop Vehicle Detection System” 1 LS
- Schedule S 369<sup>th</sup> St, Add or alter the quantity of bid items:
  - “Erosion/Water Pollution Control” LS
  - “Raised Pavement Marker, Type 2B” Remove, incidental to “Raised Pavement Marker, Type 2”

## **D) SHEET SET**

*DELETE the original sheets and REPLACE with the attached pages which include the following change(s):*

### **(1) Sheet 23 of 125 Plan Set:**

- Add Type B ramp callout to ramp on NW Corner

### **(2) Sheet 24 of 125 Plan Set:**

- Removed 2 crosswalks and removed 2 curb ramps

### **(3) Sheet 53 of 125 Plan Set:**

- Changed hatching for Cul-de-Sac to PLANING BITUMINOUS PAVEMENT.

### **(4) Sheets 63-66 of 125 Plan Set:**

- Added Cement Conc Sidewalk Callouts

**(5) Sheet 67 of 125 Plan Set:**

- “Site Specific Data” table for Modular Wetland updated.

**(6) Sheet 69 of 125 Plan Set:**

- Add additional Roadway Excavation

**(7) Sheet 73 of 125 Plan Set:**

- Fixed callout for Ramp

**(8) Sheet 74 of 125 Plan Set:**

- Add additional Sidewalk and Curb and Gutter

**(9) Sheet 98 of 125 Plan Set:**

- Removing 2 ramps and shortening paving limits

**(10) Sheet 103 of 125 Plan Set:**

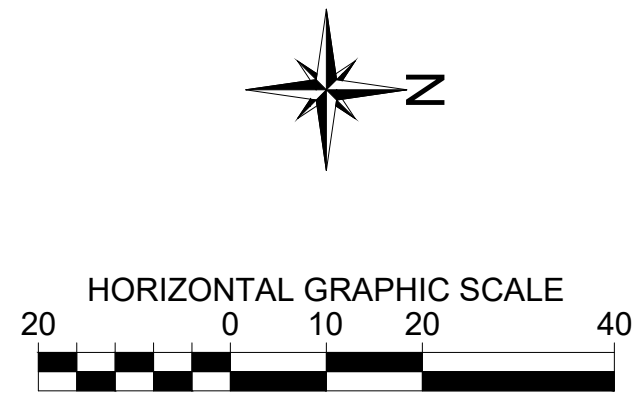
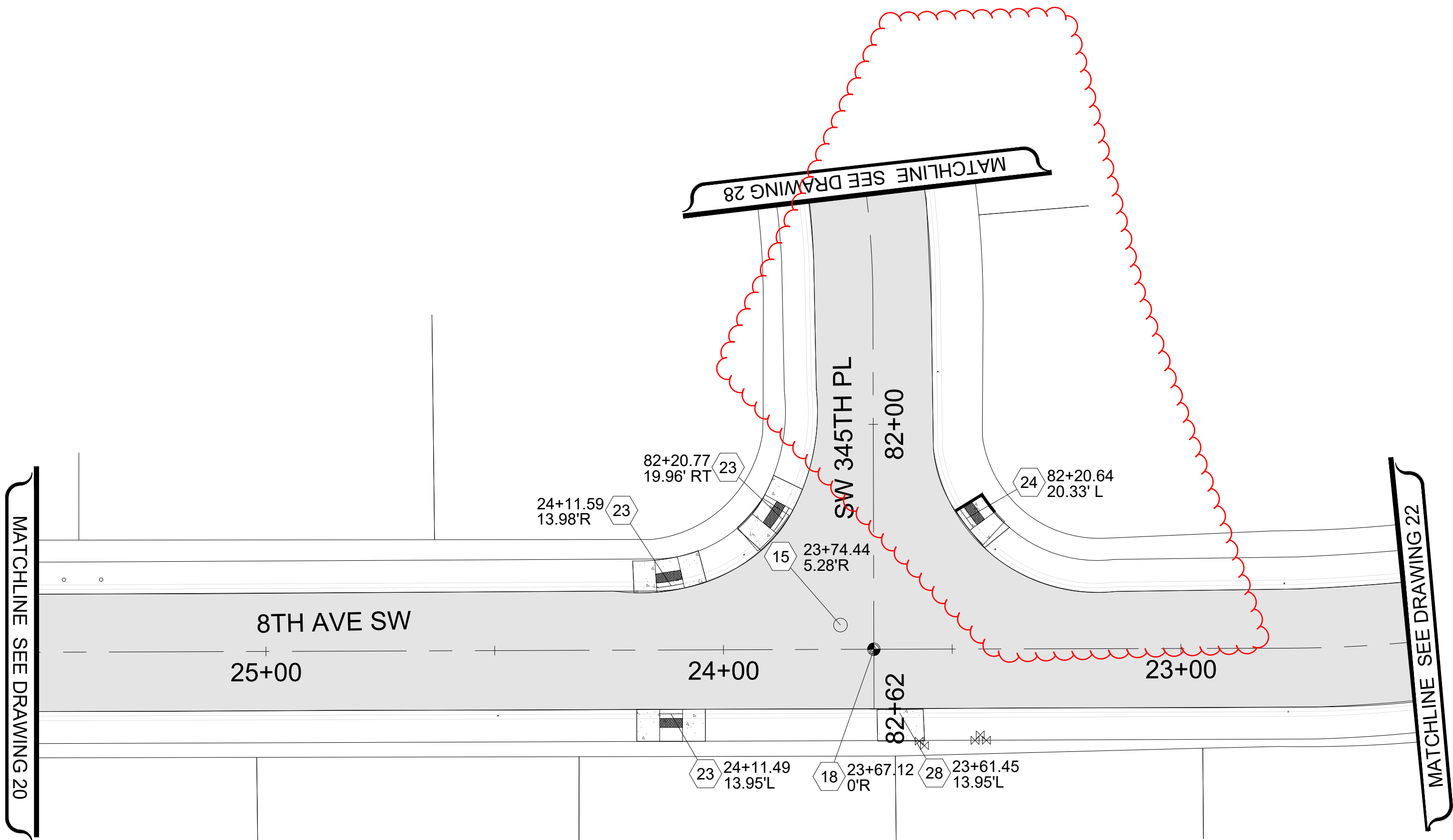
- Removing 2 ramps, shortening paving limits, and removing “Induction Loop Vehicle Detection System”

**(11) Sheet 114 of 125 Plan Set:**

- Fixed Callouts

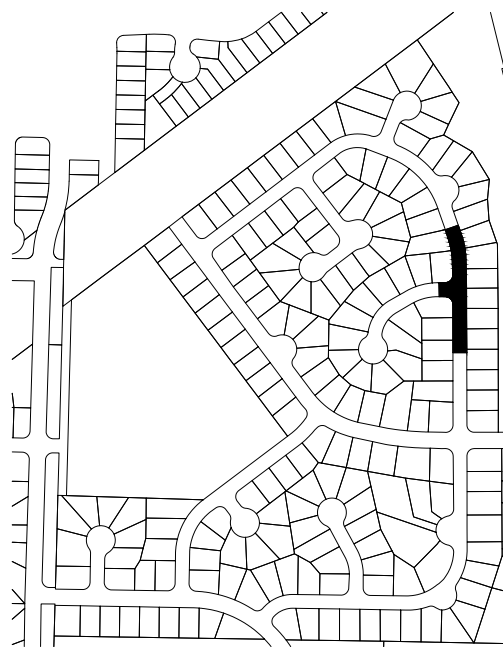
**CITY OF FEDERAL WAY**

Christine Mullen, P.E.  
Engineering Manager



LEGEND

- HMA CL. 1/2" PG 58H-22
- SPEED HUMP PER CFW DETAIL FW.A70.10-A
- HYDRANT MARKER
- EXISTING MONUMENT ADJUST CASE & COVER
- MONUMENTS IN ISLAND PRESERVE AND PROTECT
- MONUMENT TO BE UNCOVERED OR ESTABLISHED
- 1 PLASTIC EDGE LINE (MATERIAL TYPE D)
- 2 PAINTED EDGE LINE
- 3 PROFILED PLASTIC LANE LINE (MATERIAL TYPE D)
- 4 PAINT DOUBLE YELLOW CENTERLINE
- 5 PROFILED PLASTIC WIDE LINE (MATERIAL TYPE D)
- 6 PLASTIC STOP LINE PER CFW DETAIL FW.M15.10 (MATERIAL TYPE A)
- 7 PLASTIC CROSSWALK LINE PER CFW DETAIL FW.M15.10 (MATERIAL TYPE A)
- 8 PROFILED PLASTIC DOTTED WIDE LINE (MATERIAL TYPE D)
- 9 PLASTIC TRAFFIC ARROW TYPE 2LS PER WSDOT STD. PLAN M-24.40.02
- 10 PROFILED PLASTIC TWO-WAY LEFT TURN LANE (MATERIAL TYPE D)
- 11 PAINT SHARED LANE SYMBOL
- 12 BICYCLE LANE SYMBOL
- 13 MATCH EXISTING
- 14 ADJUST MANHOLE PER CFW STD DETAIL FW B 30.90-C
- 15 ADJUST SANITARY SEWER MANHOLE PER CFW STD DETAIL FW B 30.90-C
- 16 REPLACE EXISTING LID/FRAME WITH HEAVY DUTY ROUND SOLID CASTING.
- 17 REPLACE EXISTING LID/FRAME WITH 18"x24" SOLID RECTANGULAR LOCKING LID/FRAME
- 18 ADJUST MONUMENT CASE AND COVER
- 19 UNCOVER OR ESTABLISH MONUMENT
- 20 TO BE ADJUSTED BY OTHER
- 21 ADJUST CATCH BASIN
- 22 ADJUST WATER VALVE TO GRADE
- 23 CEMENT CONCRETE CURB RAMP TYPE PARALLEL A, PER WSDOT STD. PLAN F-40.12.03
- 24 CEMENT CONCRETE CURB RAMP TYPE PARALLEL B, PER WSDOT STD. PLAN F-40.12.03
- 25 CEMENT CONCRETE CURB RAMP TYPE SINGLE DIRECTION
- 26 CEMENT CONCRETE CURB RAMP TYPE PERPENDICULAR
- 27 CEMENT CONC. TRAFFIC CURB AND GUTTER
- 28 CEMENT CONC. SIDEWALK



**NOTE:**  
STATION AND OFFSET LOCATIONS SHOWN FOR MONUMENT COVERS ARE FOR REFERENCE AND INFORMATIONAL PURPOSES ONLY.  
RE-ESTABLISHED AND ESTABLISHED MONUMENTS SHALL BE ACCURATELY LOCATED BY PROFESSIONAL LAND SURVEYOR.



33325 8th Avenue South  
Federal Way, WA 98003-6325  
(253) 835-2700  
www.federalwaywa.gov

ADDENDUM #1



Know what's below.  
Call 811 before you dig.

DRAFTED: D.MCINTOSH

DESIGNED: J.STRONG

REVIEWED: C.MULLEN

APPROVED: D.WINKLER



12-16-2025

DRAWING VERSION / REVISION LOG

NO.	DATE	REVISION
01	2/11/25	ADDENDUM # 1

2025 ASPHALT OVERLAY

ROADWAY AND CHANNELIZATION PLAN 6  
CAMPUS HIGHLANDS WEST  
8TH AVE SW 22+50-25+50, SW 345TH PL 81+50-82+62

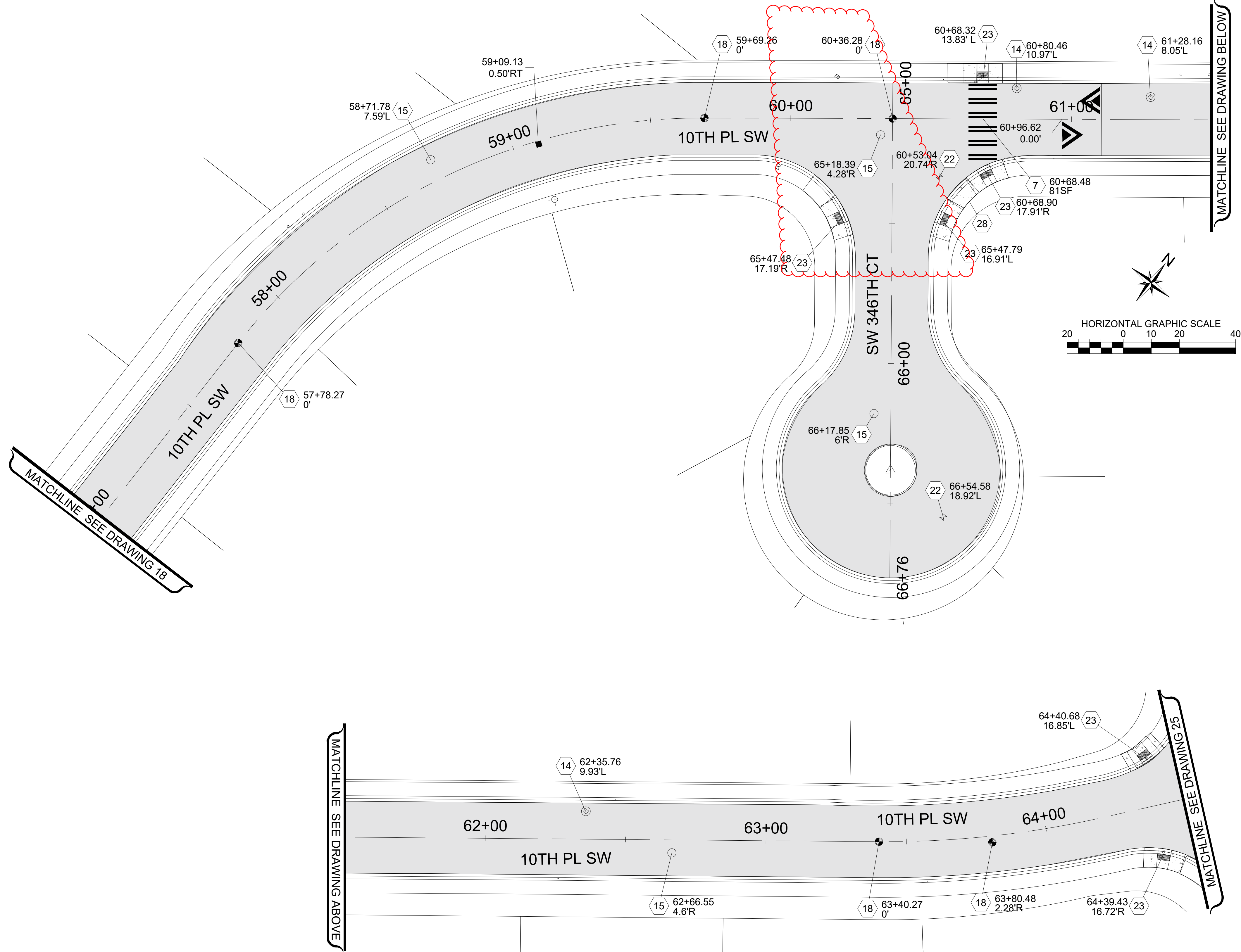
CITY PROJECT #:

12525

SHT. 23

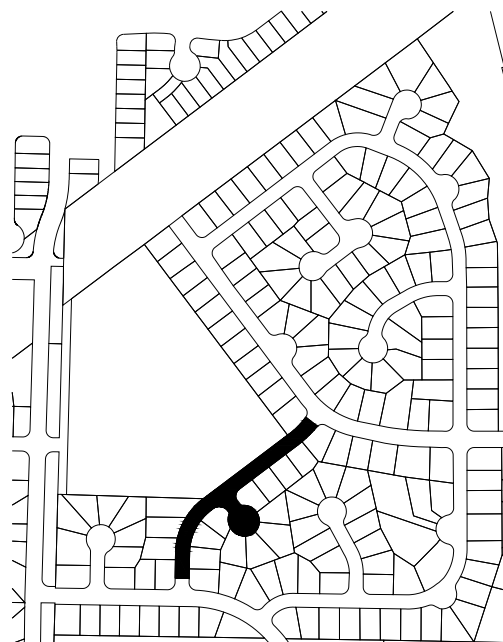
OF 125





LEGEND

- HMA CL. 1/2" PG 58H-22
- SPEED HUMP PER CFW DETAIL FW.A70.10-A
- HYDRANT MARKER
- EXISTING MONUMENT ADJUST CASE & COVER
- MONUMENTS IN ISLAND PRESERVE AND PROTECT
- MONUMENT TO BE UNCOVERED OR ESTABLISHED
- 1 PLASTIC EDGE LINE (MATERIAL TYPE D)
- 2 PAINTED EDGE LINE
- 3 PROFILED PLASTIC LANE LINE (MATERIAL TYPE D)
- 4 PAINT DOUBLE YELLOW CENTERLINE
- 5 PROFILED PLASTIC WIDE LINE (MATERIAL TYPE D)
- 6 PLASTIC STOP LINE PER CFW DETAIL FW.M15.10 (MATERIAL TYPE A)
- 7 PLASTIC CROSSWALK LINE PER CFW DETAIL FW.M15.10 (MATERIAL TYPE A)
- 8 PROFILED PLASTIC DOTTED WIDE LINE (MATERIAL TYPE D)
- 9 PLASTIC TRAFFIC ARROW TYPE 2LS PER WSDOT STD. PLAN M-24.40.02
- 10 PROFILED PLASTIC TWO-WAY LEFT TURN LANE (MATERIAL TYPE D)
- 11 PAINT SHARED LANE SYMBOL
- 12 BICYCLE LANE SYMBOL
- 13 MATCH EXISTING
- 14 ADJUST MANHOLE PER CFW STD DETAIL FW B 30.90-C
- 15 ADJUST SANITARY SEWER MANHOLE PER CFW STD DETAIL FW B 30.90-C
- 16 REPLACE EXISTING LID/FRAME WITH HEAVY DUTY ROUND SOLID CASTING.
- 17 REPLACE EXISTING LID/FRAME WITH 18"x24" SOLID RECTANGULAR LOCKING LID/FRAME
- 18 ADJUST MONUMENT CASE AND COVER
- 19 UNCOVER OR ESTABLISH MONUMENT
- 20 TO BE ADJUSTED BY OTHER
- 21 ADJUST CATCH BASIN
- 22 ADJUST WATER VALVE TO GRADE
- 23 CEMENT CONCRETE CURB RAMP TYPE PARALLEL A, PER WSDOT STD. PLAN F-40.12.03
- 24 CEMENT CONCRETE CURB RAMP TYPE PARALLEL B, PER WSDOT STD. PLAN F-40.12.03
- 25 CEMENT CONCRETE CURB RAMP TYPE SINGLE DIRECTION
- 26 CEMENT CONCRETE CURB RAMP TYPE PERPENDICULAR
- 27 CEMENT CONC. TRAFFIC CURB AND GUTTER
- 28 CEMENT CONC. SIDEWALK



**NOTE:**  
STATION AND OFFSET LOCATIONS SHOWN FOR MONUMENT COVERS ARE FOR REFERENCE AND INFORMATIONAL PURPOSES ONLY. RE-ESTABLISHED AND ESTABLISHED MONUMENTS SHALL BE ACCURATELY LOCATED BY PROFESSIONAL LAND SURVEYOR.



33325 8th Avenue South  
Federal Way, WA 98003-6325

(253) 835-2700  
www.federalwaywa.gov

ADDENDUM #1




Know what's below.  
Call 811 before you dig.

DRAFTED: D.MCINTOSH

DESIGNED: J.STRONG

REVIEWED: C.MULLEN

APPROVED: D.WINKLER



DRAWING VERSION / REVISION LOG

NO.	DATE	REVISION
1	2/12/25	ADDENDUM

2025 ASPHALT OVERLAY

ROADWAY AND CHANNELIZATION PLAN 7  
CAMPUS HIGHLANDS WEST  
10TH PL SW 57+00-64+50, SW 346TH CT 65+00-66+76

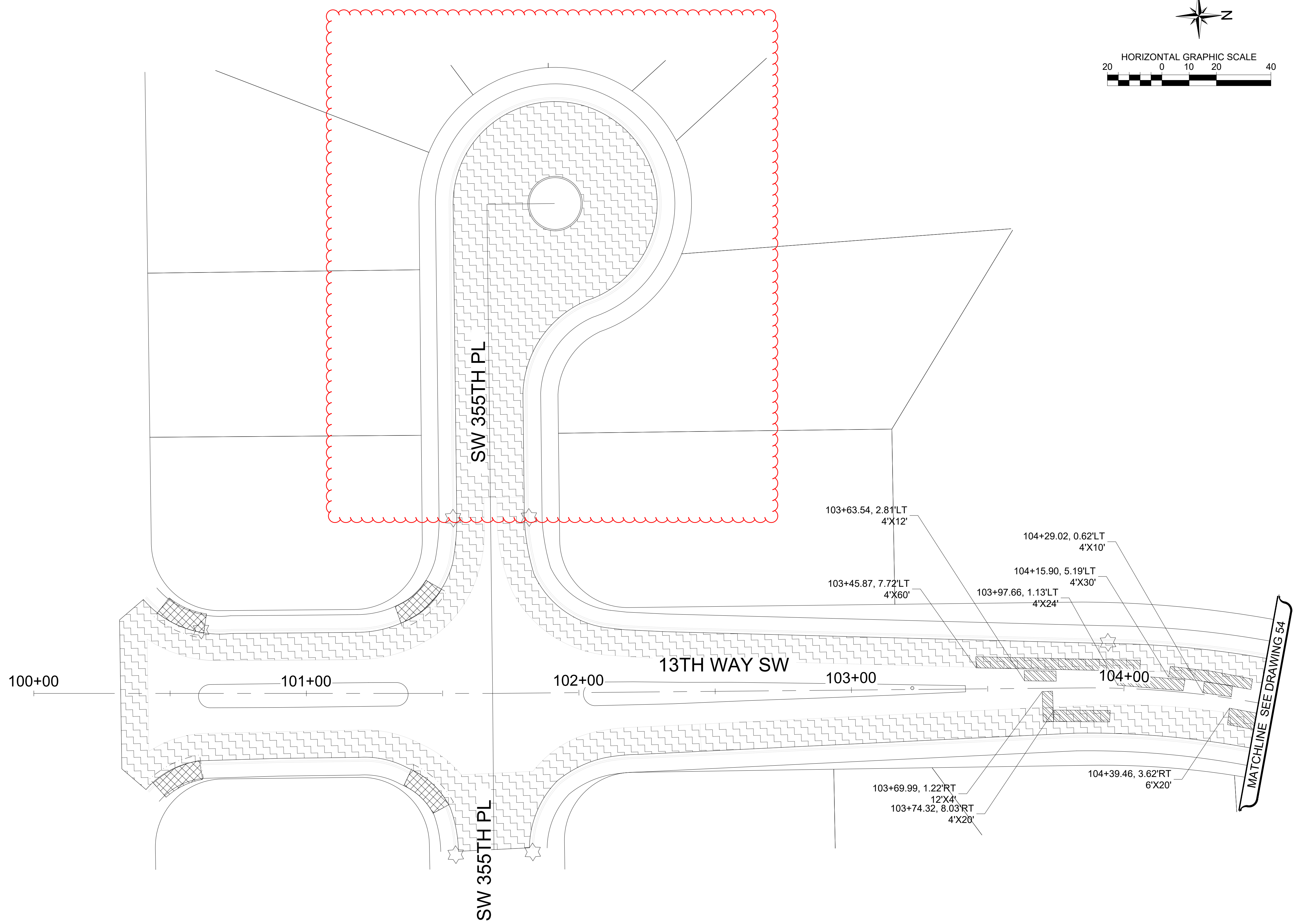

CITY PROJECT #:

12525

SHT. 24

OF 125

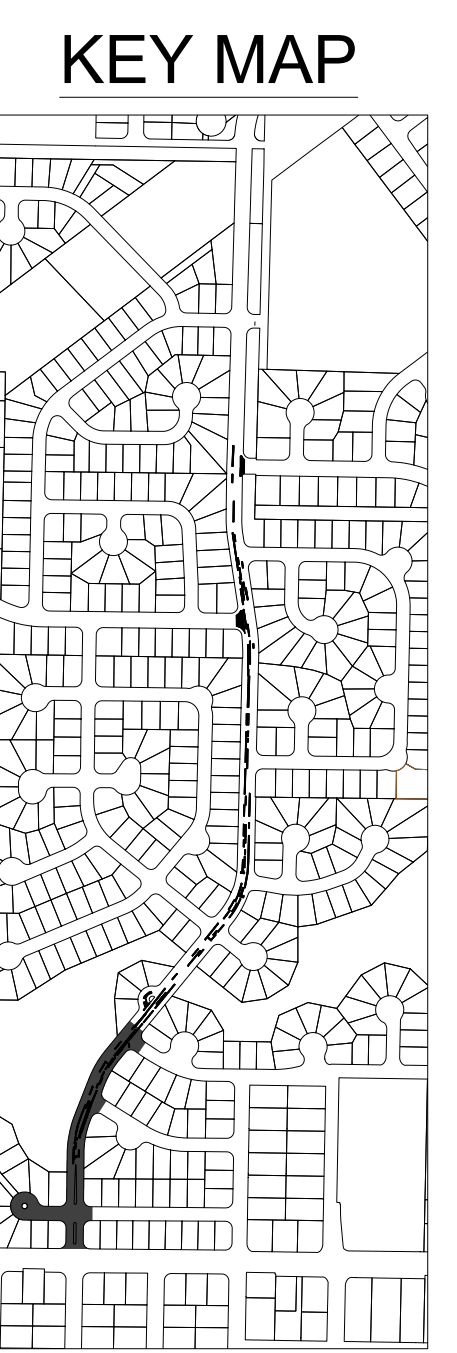




**SITE PREP & TESC LEGEND**

- INLET PROTECTION INSERT
- SAWCUT LINE
- PAVEMENT REPAIR EXCAVATION INCL. HAUL
- PLANING BITUMINOUS PAVEMENT
- ROADWAY EXCAVATION INCL. HAUL

X	<b>SITE PREPARATION CONSTRUCTION NOTES:</b>
1	REMOVE SPEED HUMP





**CITY OF**  
**Federal Way**  
Centered on Opportunity

33325 8th Avenue South  
Federal Way, WA 98003-6325

(253) 835-2700  
[www.federalwaywa.gov](http://www.federalwaywa.gov)

ADDENDUM #1



Know what's below.  
Call **811** before you dig.

DRAFTED: C. MULLEN
DESIGNED: J.STRONG
REVIEWED: C.MULLEN
APPROVED: D.WINKLER



CHRISTINE J. MULLEN  
STATE OF WASHINGTON  
REGISTERED  
PROFESSIONAL ENGINEER  
No. 39804  
12-16-2025

DRAWING VERSION / REVISION LOG		
NO.	DATE	REVISION
01	2/11/25	ADDENDUM # 1

## 2025 ASPHALT OVERLAY


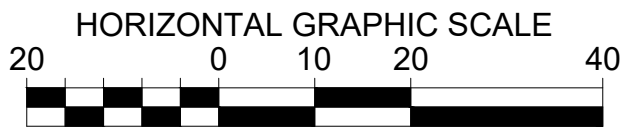
### ESC & SITE PREP PLAN - 1

12TH AVE SW SCHEDULE  
14TH AVE SW / 13TH WAY SW: STA 100+00 TO STA 104+50

CITY PROJECT #:	12525
SHT.	53
OF	125

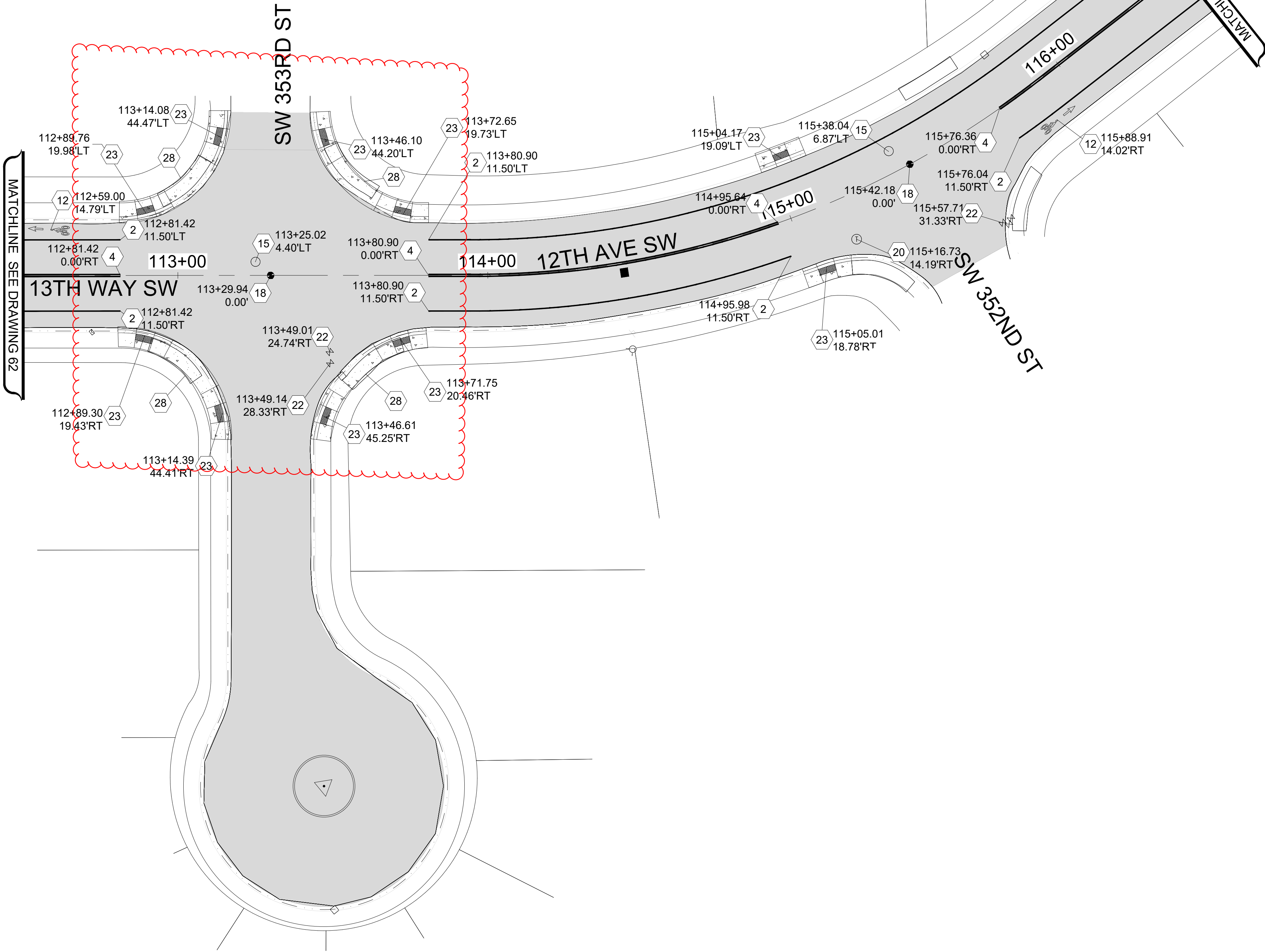


**NOTE:**  
STATION AND OFFSET LOCATIONS SHOWN FOR MONUMENT COVERS ARE FOR REFERENCE AND INFORMATIONAL PURPOSES ONLY.  
RE-ESTABLISHED AND ESTABLISHED MONUMENTS SHALL BE ACCURATELY LOCATED BY PROFESSIONAL LAND SURVEYOR.



LEGEND

- 
- HMA CL.  $\frac{1}{2}$ " PG58H-22
- 
- SPEED HUMP PER CFW DETAIL FW.A70.10-A
- 
- HYDRANT MARKER
- 
- EXISTING MONUMENT ADJUST CASE & COVER
- 
- MONUMENTS IN ISLAND PRESERVE AND PROTECT
- 
- MONUMENT TO BE UNCOVERED OR ESTABLISHED
- 
- 1 PLASTIC EDGE LINE (MATERIAL TYPE D)
- 
- 2 PAINTED EDGE LINE
- 
- 3 PROFILED PLASTIC LANE LINE (MATERIAL TYPE D)
- 
- 4 PAINT DOUBLE YELLOW CENTERLINE
- 
- 5 PROFILED PLASTIC WIDE LINE (MATERIAL TYPE D)
- 
- 6 PLASTIC STOP LINE PER CFW DETAIL FW.M15.10 (MATERIAL TYPE A)
- 
- 7 PLASTIC CROSSWALK LINE PER CFW DETAIL FW.M15.10 (MATERIAL TYPE A)
- 
- 8 PROFILED PLASTIC DOTTED WIDE LINE (MATERIAL TYPE D)
- 
- 9 PLASTIC TRAFFIC ARROW TYPE 2LS PER WSDOT STD. PLAN M-24.40.02
- 
- 10 PROFILED PLASTIC TWO-WAY LEFT TURN LANE (MATERIAL TYPE D)
- 
- 11 PAINTED SHARED LANE SYMBOL
- 
- 12 PAINTED BICYCLE LANE SYMBOL
- 
- 13 MATCH EXISTING
- 
- 14 ADJUST MANHOLE PER CFW STD DETAIL FW B 30.90-C
- 
- 15 ADJUST SANITARY SEWER MANHOLE PER CFW STD DETAIL FW B 30.90-C
- 
- 16 REPLACE EXISTING LID/FRAME WITH HEAVY DUTY ROUND SOLID CASTING.
- 
- 17 REPLACE EXISTING LID/FRAME WITH 18"x24" SOLID RECTANGULAR LOCKING LID/FRAME
- 
- 18 ADJUST MONUMENT CASE AND COVER
- 
- 19 UNCOVER OR ESTABLISH MONUMENT
- 
- 20 TO BE ADJUSTED BY OTHER
- 
- 21 ADJUST CATCH BASIN
- 
- 22 ADJUST WATER VALVE TO GRADE
- 
- 23 CEMENT CONCRETE CURB RAMP TYPE PARALLEL A, PER WSDOT STD. PLAN F-40.12.03
- 
- 24 CEMENT CONCRETE CURB RAMP TYPE PARALLEL B, PER WSDOT STD. PLAN F-40.12.03
- 
- 25 CEMENT CONCRETE CURB RAMP TYPE SINGLE DIRECTION
- 
- 26 CEMENT CONCRETE CURB RAMP TYPE PERPENDICULAR
- 
- 27 CEMENT CONC. TRAFFIC CURB AND GUTTER
- 
- 28 CEMENT CONC. SIDEWALK



ADDENDUM #1



DRAFTED: C. MULLEN

DESIGNED: J.STRONG

REVIEWED: C.MULLEN

APPROVED: D.WINKLER



DRAWING VERSION / REVISION LOG

NO.	DATE	REVISION
01	2/11/25	ADDENDUM # 1

2025 ASPHALT OVERLAY

ROADWAY AND CHANNELIZATION PLAN 4  
12TH AVE SW SCHEDULE  
13TH WAY SW / 12TH AVE SW: STA 112+50 TO STA 116+50

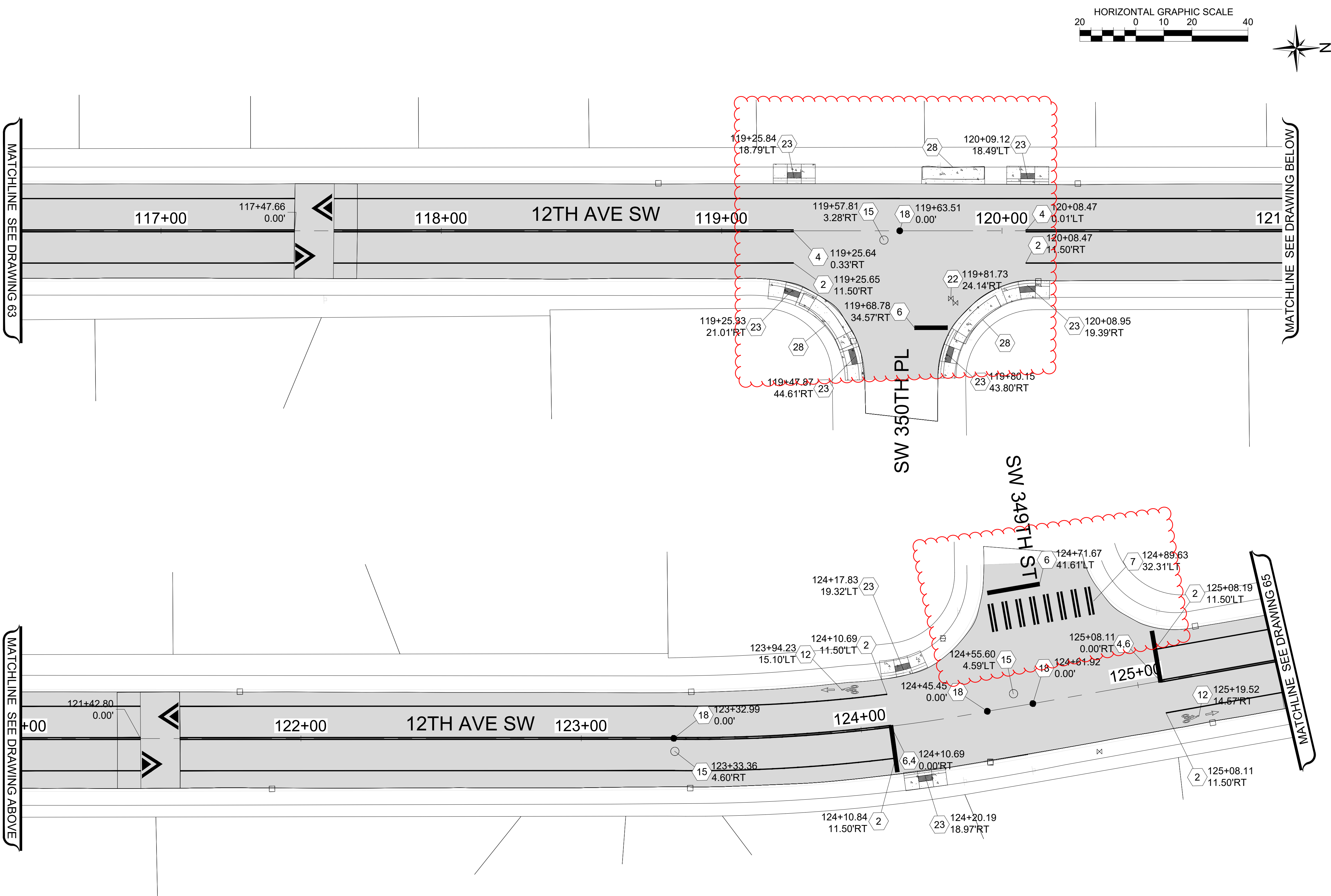
CITY PROJECT #:

12525

SHT. 63

OF 125





- LEGEND
- HMA CL. 1/2" PG58H-22

SPEED HUMP PER CFW DETAIL FW.A70.10-A

■

HYDRANT MARKER

⬢

EXISTING MONUMENT ADJUST CASE & COVER

△

MONUMENTS IN ISLAND PRESERVE AND PROTECT

⊕

MONUMENT TO BE UNCOVERED OR ESTABLISHED

1

PLASTIC EDGE LINE (MATERIAL TYPE D)

2

PAINTED EDGE LINE

3

PROFILED PLASTIC LANE LINE (MATERIAL TYPE D)

4

PAINT DOUBLE YELLOW CENTERLINE

5

PROFILED PLASTIC WIDE LINE (MATERIAL TYPE D)

6

PLASTIC STOP LINE PER CFW DETAIL FW.M15.10 (MATERIAL TYPE A)

7

PLASTIC CROSSWALK LINE PER CFW DETAIL FW.M15.10 (MATERIAL TYPE A)

8

PROFILED PLASTIC DOTTED WIDE LINE (MATERIAL TYPE D)

9

PLASTIC TRAFFIC ARROW TYPE 2LS PER WSDOT STD. PLAN M-24.40.02

10

PROFILED PLASTIC TWO-WAY LEFT TURN LANE (MATERIAL TYPE D)

11

PAINTED SHARED LANE SYMBOL

12

PAINTED BICYCLE LANE SYMBOL

13

MATCH EXISTING

14

ADJUST MANHOLE PER CFW STD DETAIL FW B 30.90-C

15

ADJUST SANITARY SEWER MANHOLE PER CFW STD DETAIL FW B 30.90-C

16

REPLACE EXISTING LID/FRAME WITH HEAVY DUTY ROUND SOLID CASTING.

17

REPLACE EXISTING LID/FRAME WITH 18"x24" SOLID RECTANGULAR LOCKING LID/FRAME

18

ADJUST MONUMENT CASE AND COVER

19

UNCOVER OR ESTABLISH MONUMENT

20

TO BE ADJUSTED BY OTHER

21

ADJUST CATCH BASIN

22

ADJUST WATER VALVE TO GRADE

23

CEMENT CONCRETE CURB RAMP TYPE PARALLEL A, PER WSDOT STD. PLAN F-40.12.03

24

CEMENT CONCRETE CURB RAMP TYPE PARALLEL B, PER WSDOT STD. PLAN F-40.12.03

25

CEMENT CONCRETE CURB RAMP TYPE SINGLE DIRECTION

26

CEMENT CONCRETE CURB RAMP TYPE PERPENDICULAR

27

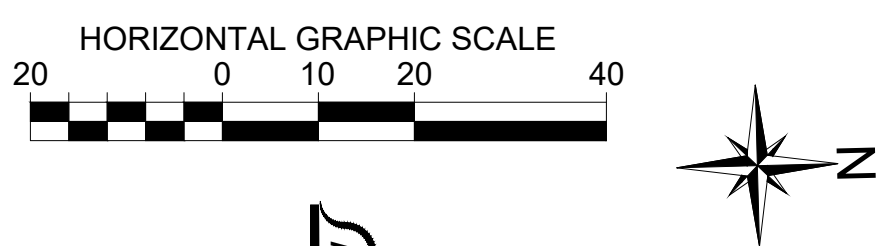
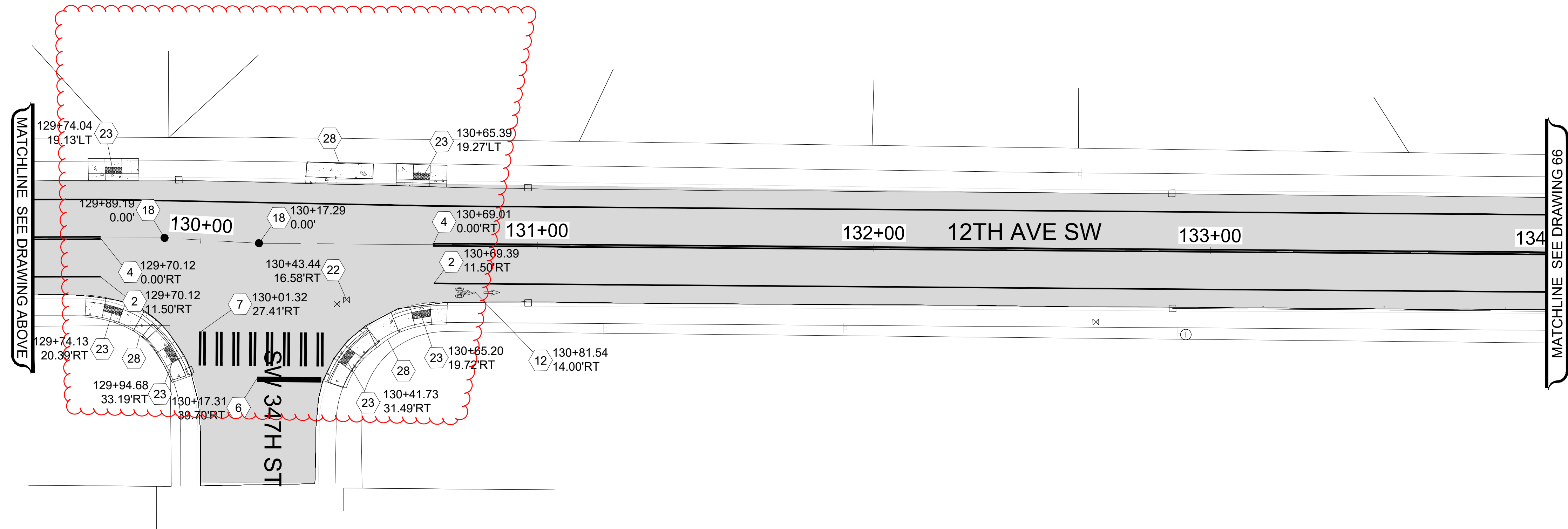
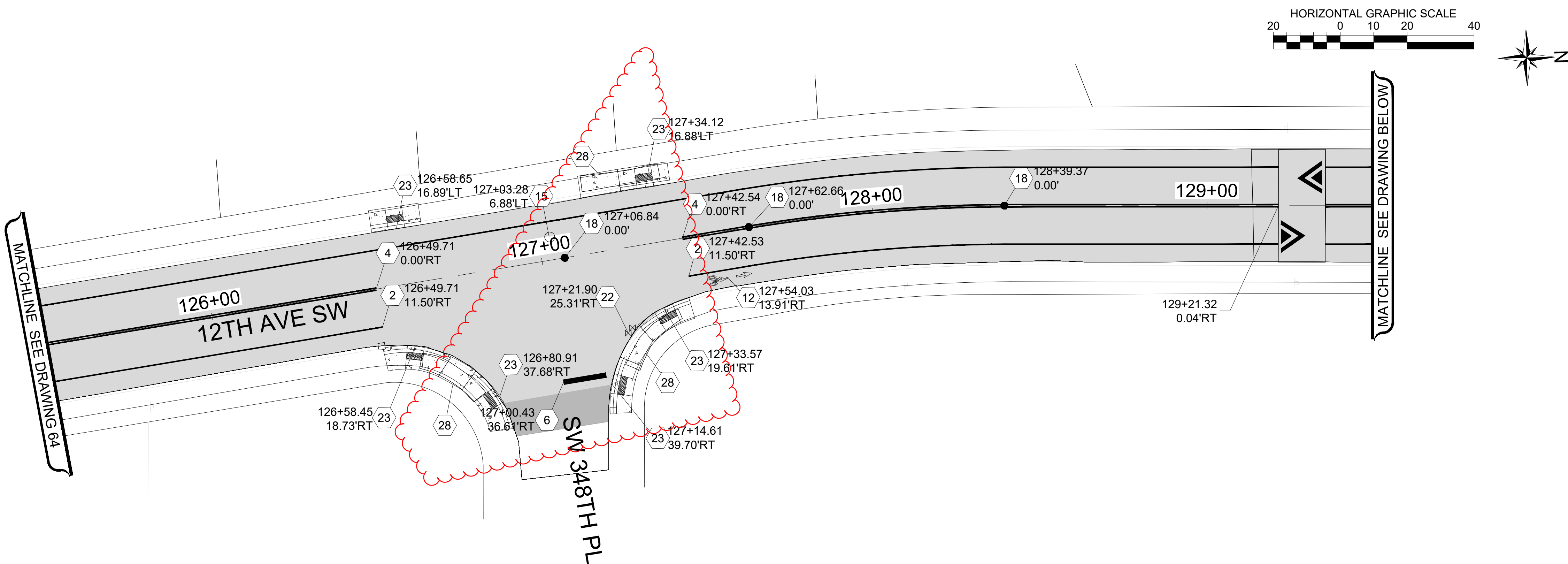
CEMENT CONC. TRAFFIC CURB AND GUTTER

28

CEMENT CONC. SIDEWALK
- NOTE:**  
STATION AND OFFSET LOCATIONS SHOWN FOR MONUMENT COVERS ARE FOR REFERENCE AND INFORMATIONAL PURPOSES ONLY.  
RE-ESTABLISHED AND ESTABLISHED MONUMENTS SHALL BE ACCURATELY LOCATED BY PROFESSIONAL LAND SURVEYOR.
- 
- 33325 8th Avenue South  
Federal Way, WA 98003-6325

(253) 835-2700  
www.federalwaywa.gov
- ADDENDUM #1
- 
- DRAFTED: C. MULLEN
- DESIGNED: J.STRONG
- REVIEWED: C.MULLEN
- APPROVED: D.WINKLER
- 
- DRAWING VERSION / REVISION LOG
- | NO. | DATE    | REVISION     |
|-----|---------|--------------|
| 01  | 2/11/25 | ADDENDUM # 1 |
|     |         |              |
|     |         |              |
|     |         |              |
|     |         |              |
- 2025 ASPHALT OVERLAY
- ROADWAY AND CHANNELIZATION PLAN 5  
12TH AVE SW SCHEDULE  
12TH AVE SW: STA 116+50 TO STA 125+50
- CITY PROJECT #:
- 12525
- SHT. 64
- OF 125





- LEGEND
- HMA CL. ½" PG58H-22

SPEED HUMP PER CFW DETAIL FW.A70.10-A

■

HYDRANT MARKER

⬮

EXISTING MONUMENT ADJUST CASE & COVER

△

MONUMENTS IN ISLAND PRESERVE AND PROTECT

⊕

MONUMENT TO BE UNCOVERED OR ESTABLISHED

1

PLASTIC EDGE LINE (MATERIAL TYPE D)

2

PAINTED EDGE LINE

3

PROFILED PLASTIC LANE LINE (MATERIAL TYPE D)

4

PAINT DOUBLE YELLOW CENTERLINE

5

PROFILED PLASTIC WIDE LINE (MATERIAL TYPE D)

6

PLASTIC STOP LINE PER CFW DETAIL FW.M15.10 (MATERIAL TYPE A)

7

PLASTIC CROSSWALK LINE PER CFW DETAIL FW.M15.10 (MATERIAL TYPE A)

8

PROFILED PLASTIC DOTTED WIDE LINE (MATERIAL TYPE D)

9

PLASTIC TRAFFIC ARROW TYPE 2LS PER WSDOT STD. PLAN M-24.40.02

10

PROFILED PLASTIC TWO-WAY LEFT TURN LANE (MATERIAL TYPE D)

11

PAINTED SHARED LANE SYMBOL

12

PAINTED BICYCLE LANE SYMBOL

13

MATCH EXISTING

14

ADJUST MANHOLE PER CFW STD DETAIL FW B 30.90-C

15

ADJUST SANITARY SEWER MANHOLE PER CFW STD DETAIL FW B 30.90-C

16

REPLACE EXISTING LID/FRAME WITH HEAVY DUTY ROUND SOLID CASTING.

17

REPLACE EXISTING LID/FRAME WITH 18"x24" SOLID RECTANGULAR LOCKING LID/FRAME

18

ADJUST MONUMENT CASE AND COVER

19

UNCOVER OR ESTABLISH MONUMENT

20

TO BE ADJUSTED BY OTHER

21

ADJUST CATCH BASIN

22

ADJUST WATER VALVE TO GRADE

23

CEMENT CONCRETE CURB RAMP TYPE PARALLEL A, PER WSDOT STD. PLAN F-40.12.03

24

CEMENT CONCRETE CURB RAMP TYPE PARALLEL B, PER WSDOT STD. PLAN F-40.12.03

25

CEMENT CONCRETE CURB RAMP TYPE SINGLE DIRECTION

26

CEMENT CONCRETE CURB RAMP TYPE PERPENDICULAR

27

CEMENT CONC. TRAFFIC CURB AND GUTTER

28

CEMENT CONC. SIDEWALK

**NOTE:**  
STATION AND OFFSET LOCATIONS SHOWN FOR MONUMENT COVERS ARE FOR REFERENCE AND INFORMATIONAL PURPOSES ONLY. RE-ESTABLISHED AND ESTABLISHED MONUMENTS SHALL BE ACCURATELY LOCATED BY PROFESSIONAL LAND SURVEYOR.



33325 8th Avenue South  
Federal Way, WA 98003-6325

(253) 835-2700  
www.federalwaywa.gov

ADDENDUM #1



DRAFTED: C. MULLEN

DESIGNED: J.STRONG

REVIEWED: C.MULLEN

APPROVED: D.WINKLER



DRAWING VERSION / REVISION LOG

NO.	DATE	REVISION
01	2/11/25	ADDENDUM # 1

2025 ASPHALT OVERLAY

ROADWAY AND CHANNELIZATION PLAN 6  
12TH AVE SW SCHEDULE  
12TH AVE SW: STA 125+50 TO STA 134+00

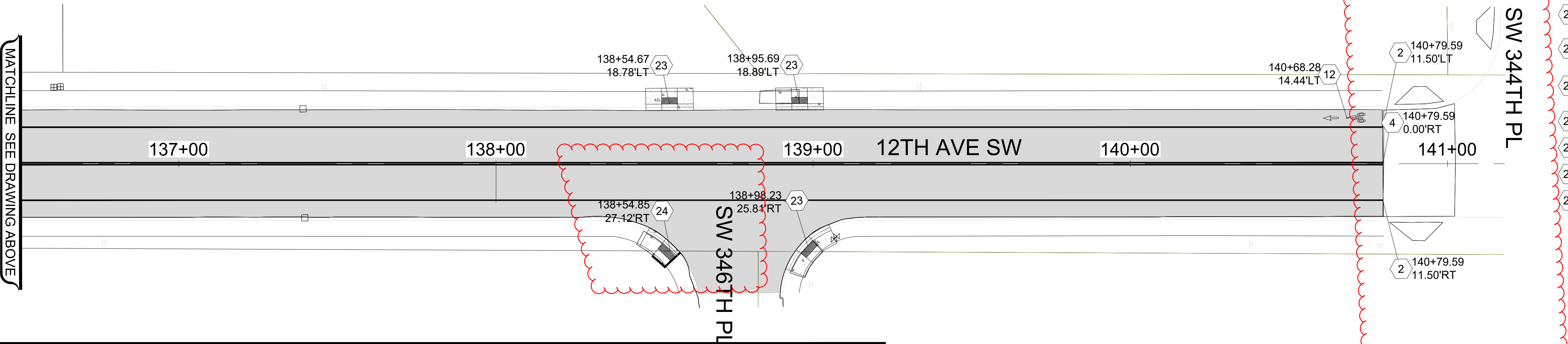
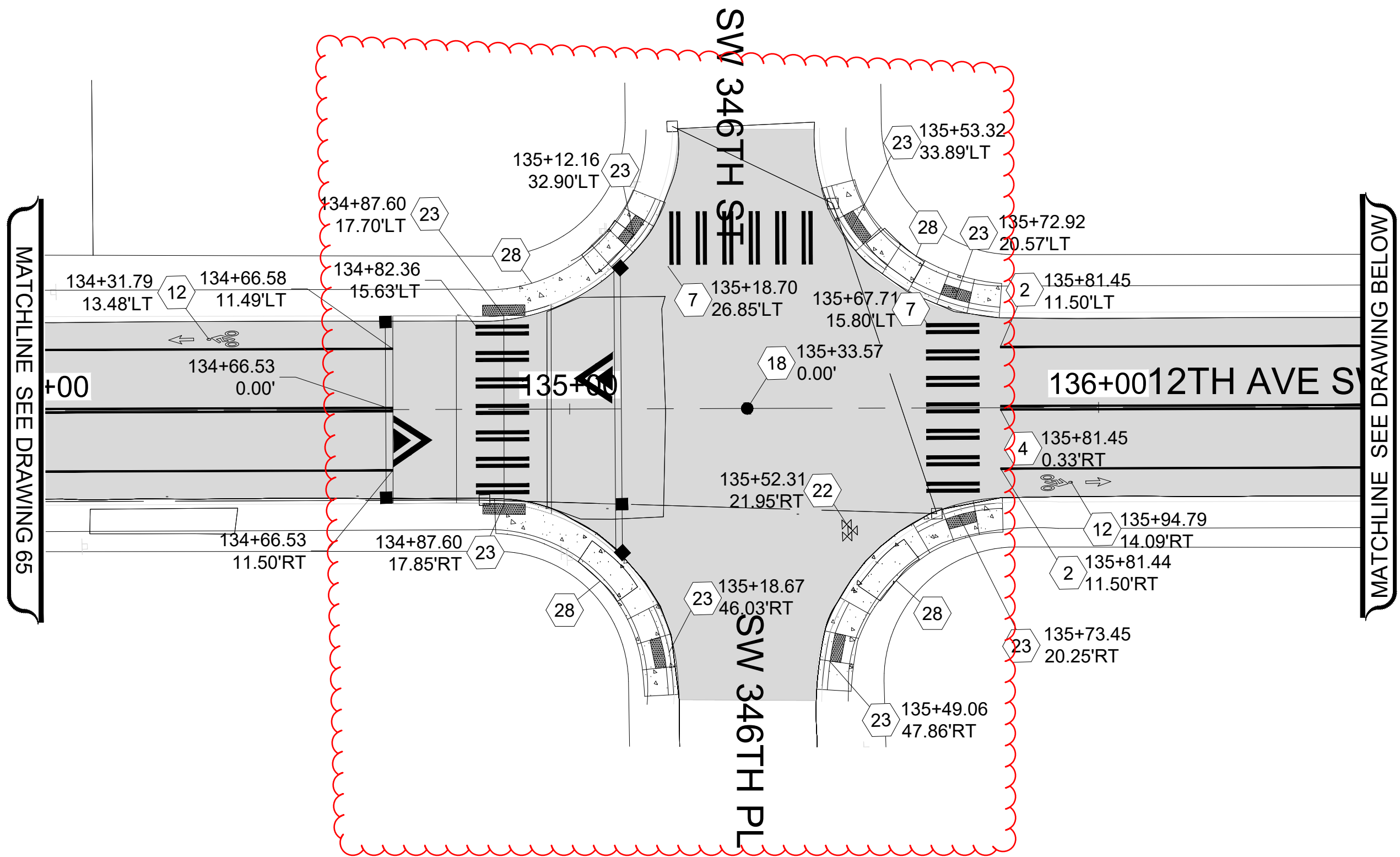
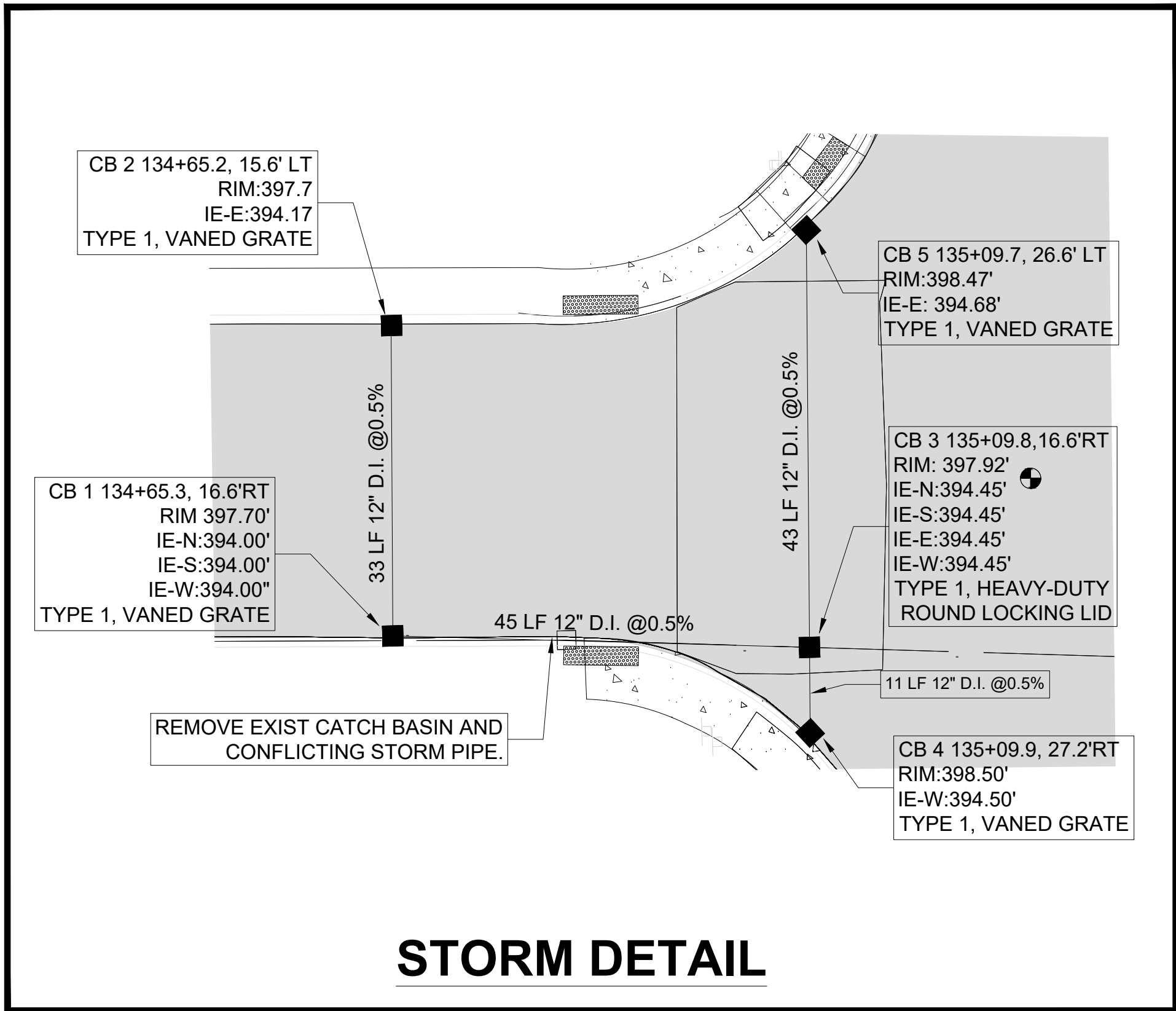
CITY PROJECT #:

12525

SHT. 65

OF 125





- LEGEND**
- HMA CL.  $\frac{1}{2}$ " PG58H-22
  - SPEED HUMP PER CFW DETAIL FW.A70.10-A
  - HYDRANT MARKER
  - EXISTING MONUMENT ADJUST CASE & COVER
  - MONUMENTS IN ISLAND PRESERVE AND PROTECT
  - MONUMENT TO BE UNCOVERED OR ESTABLISHED
  - 1 PLASTIC EDGE LINE (MATERIAL TYPE D)
  - 2 PAINTED EDGE LINE
  - 3 PROFILED PLASTIC LANE LINE (MATERIAL TYPE D)
  - 4 PAINT DOUBLE YELLOW CENTERLINE
  - 5 PROFILED PLASTIC WIDE LINE (MATERIAL TYPE D)
  - 6 PLASTIC STOP LINE PER CFW DETAIL FW.M15.10 (MATERIAL TYPE A)
  - 7 PLASTIC CROSSWALK LINE PER CFW DETAIL FW.M15.10 (MATERIAL TYPE A)
  - 8 PROFILED PLASTIC DOTTED WIDE LINE (MATERIAL TYPE D)
  - 9 PLASTIC TRAFFIC ARROW TYPE 2LS PER WSDOT STD. PLAN M-24.40.02
  - 10 PROFILED PLASTIC TWO-WAY LEFT TURN LANE (MATERIAL TYPE D)
  - 11 PAINTED SHARED LANE SYMBOL
  - 12 PAINTED BICYCLE LANE SYMBOL
  - 13 MATCH EXISTING
  - 14 ADJUST MANHOLE PER CFW STD DETAIL FW B 30.90-C
  - 15 ADJUST SANITARY SEWER MANHOLE PER CFW STD DETAIL FW B 30.90-C
  - 16 REPLACE EXISTING LID/FRAME WITH HEAVY DUTY ROUND SOLID CASTING.
  - 17 REPLACE EXISTING LID/FRAME WITH 18"x24" SOLID RECTANGULAR LOCKING LID/FRAME
  - 18 ADJUST MONUMENT CASE AND COVER
  - 19 UNCOVER OR ESTABLISH MONUMENT
  - 20 TO BE ADJUSTED BY OTHER
  - 21 ADJUST CATCH BASIN
  - 22 ADJUST WATER VALVE TO GRADE
  - 23 CEMENT CONCRETE CURB RAMP TYPE PARALLEL A, PER WSDOT STD. PLAN F-40.12.03
  - 24 CEMENT CONCRETE CURB RAMP TYPE PARALLEL B, PER WSDOT STD. PLAN F-40.12.03
  - 25 CEMENT CONCRETE CURB RAMP TYPE SINGLE DIRECTION
  - 26 CEMENT CONCRETE CURB RAMP TYPE PERPENDICULAR
  - 27 CEMENT CONC. TRAFFIC CURB AND GUTTER
  - 28 CEMENT CONC. SIDEWALK

**NOTE:**  
STATION AND OFFSET LOCATIONS SHOWN FOR MONUMENT COVERS ARE FOR REFERENCE AND INFORMATIONAL PURPOSES ONLY.  
RE-ESTABLISHED AND ESTABLISHED MONUMENTS SHALL BE ACCURATELY LOCATED BY PROFESSIONAL LAND SURVEYOR.



33325 8th Avenue South  
Federal Way, WA 98003-6325

(253) 835-2700  
www.federalwaywa.gov

**ADDENDUM #1**



DRAFTED: C. MULLEN

DESIGNED: J.STRONG

REVIEWED: C.MULLEN

APPROVED: D.WINKLER



**DRAWING VERSION / REVISION LOG**

NO.	DATE	REVISION
01	2/11/25	ADDENDUM # 1

**2025 ASPHALT OVERLAY**

**ROADWAY AND CHANNELIZATION PLAN 7**  
**12TH AVE SW SCHEDULE**  
**12TH AVE SW: STA 134+00 TO STA 141+00**

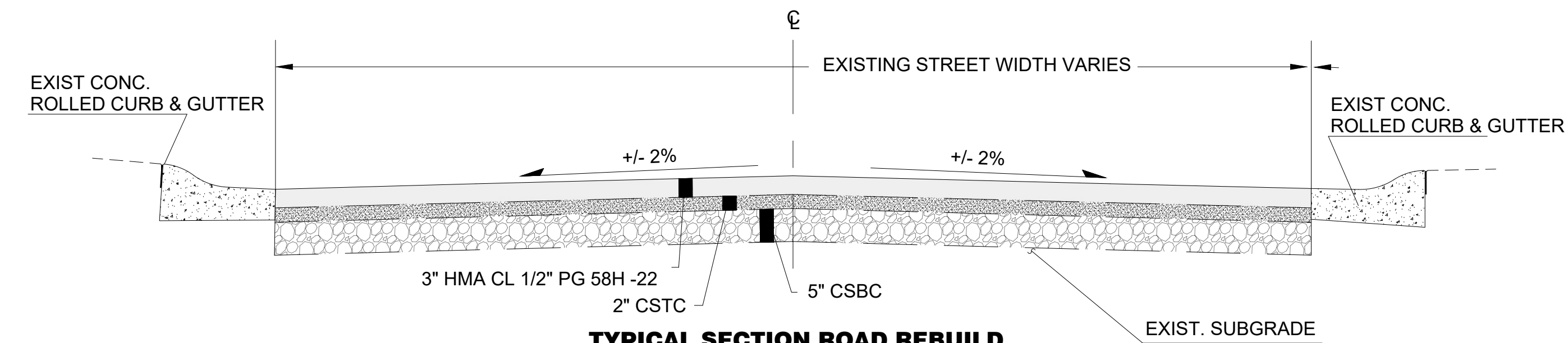
CITY PROJECT #:

12525

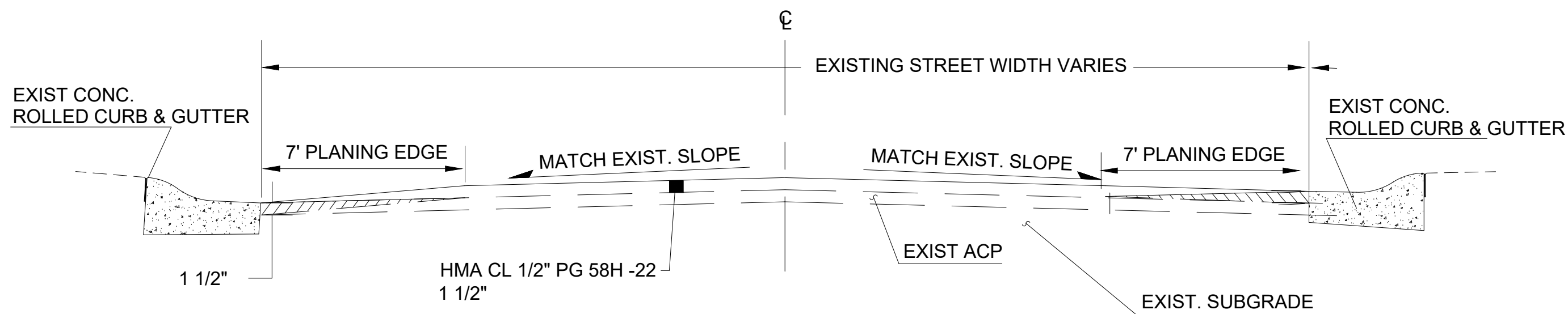
SHT. 66

OF 125

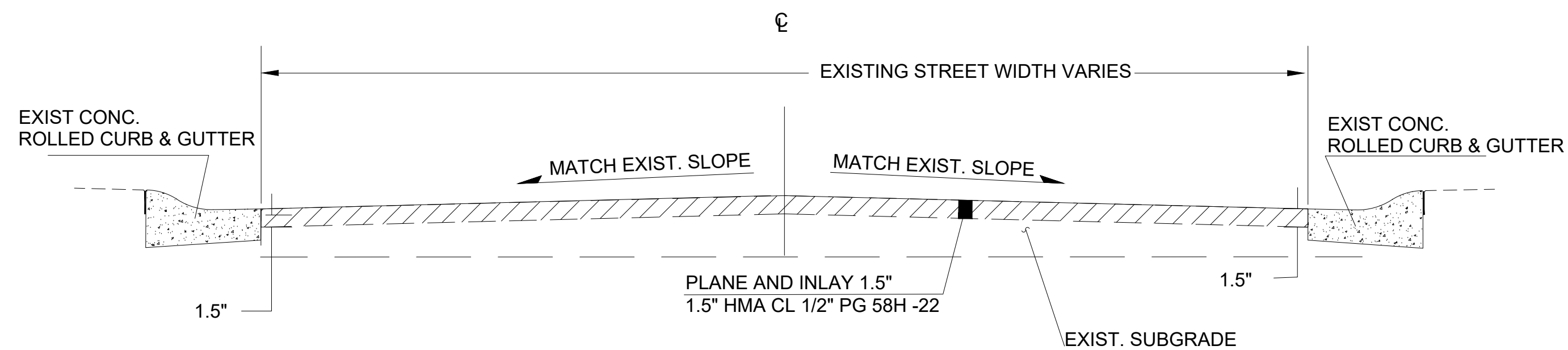




**TYPICAL SECTION ROAD REBUILD**  
NTS  
**S 279TH PL STA 68+00 - 73+89, 20TH PL S STA 80+00 - 84+65**



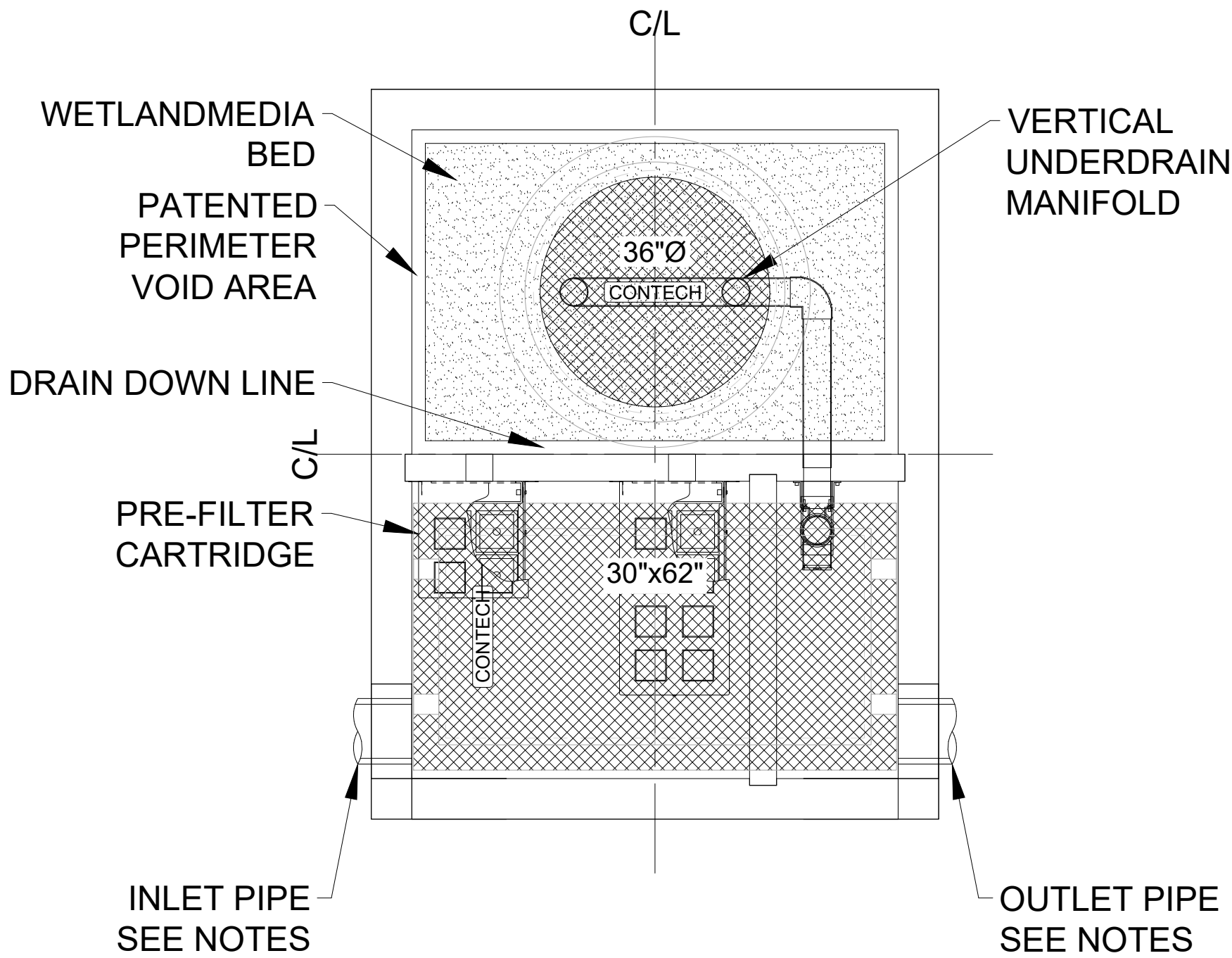
**EDGE GRIND - OVERLAY WITH ROLLED CURB**  
NTS  
**21ST AVE S STA 102+74 - 105+67, 22ND AVE S STA 90+00 - 98+12**



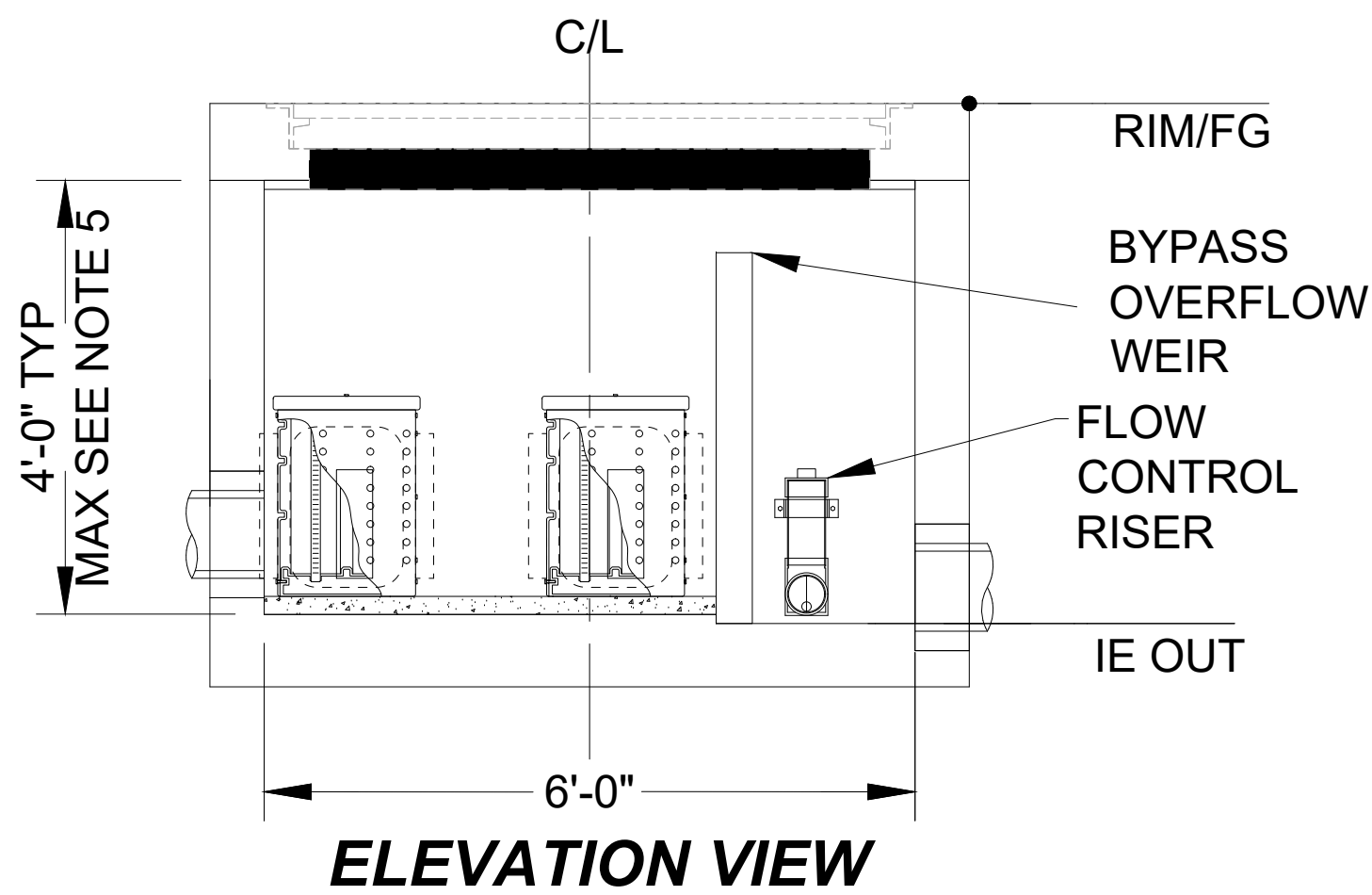
**FULL WIDTH PLANE - INLAY WITH ROLLED CURB & GUTTER**  
NTS  
**S 279TH PL STA 73+89 - 77+71, 279TH PL STA 99+39 - 101+89**

INSTALLATION NOTES

1. CONTRACTOR TO PROVIDE ALL LABOR, EQUIPMENT, MATERIALS AND INCIDENTALS REQUIRED TO OFFLOAD AND INSTALL THE SYSTEM AND APPURTENANCES IN ACCORDANCE WITH THIS DRAWING AND THE MANUFACTURER'S SPECIFICATIONS, UNLESS OTHERWISE STATED IN MANUFACTURER'S CONTRACT.
2. UNIT MUST BE INSTALLED ON LEVEL BASE. MANUFACTURER RECOMMENDS A MINIMUM 6" LEVEL ROCK BASE UNLESS SPECIFIED BY THE PROJECT ENGINEER. CONTRACTOR IS RESPONSIBLE FOR VERIFYING PROJECT ENGINEER'S RECOMMENDED BASE SPECIFICATIONS.
3. CONTRACTOR TO SUPPLY AND INSTALL ALL EXTERNAL CONNECTING PIPES. ALL PIPES MUST BE FLUSH WITH INSIDE SURFACE OF CONCRETE (PIPES CANNOT INTRUDE BEYOND FLUSH). INVERT OF OUTFLOW PIPE MUST BE FLUSH WITH DISCHARGE CHAMBER FLOOR. ALL PIPES SHALL BE SEALED WATERTIGHT PER MANUFACTURER'S STANDARD CONNECTION DETAIL.
4. CONTRACTOR RESPONSIBLE FOR CONTACTING CONTECH FOR ACTIVATION OF UNIT. MANUFACTURER'S WARRANTY IS VOID WITHOUT PROPER ACTIVATION BY A CONTECH REPRESENTATIVE.
5. VERTICAL HEIGHT VARIES BASED ON SITE SPECIFIC REQUIREMENTS.

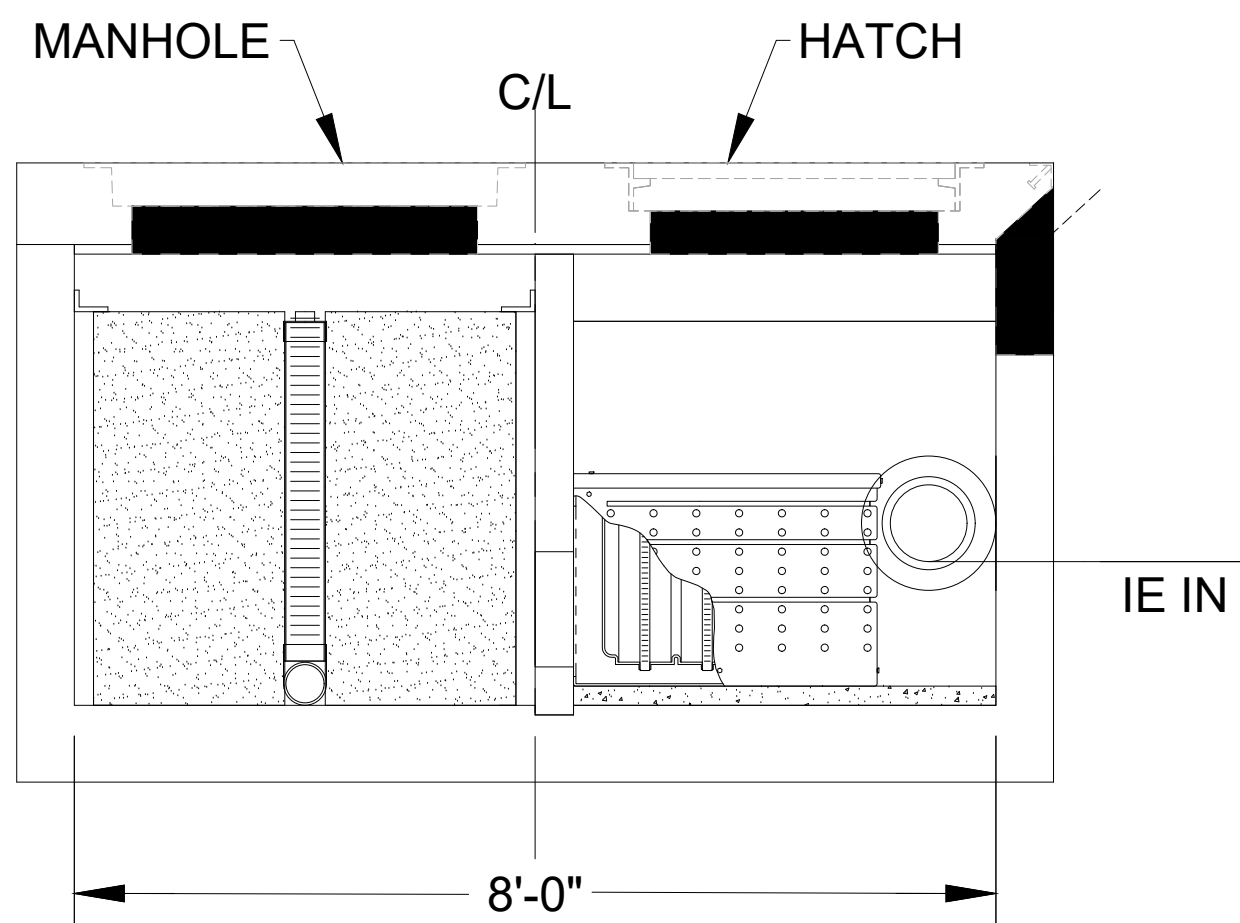


**PLAN VIEW**

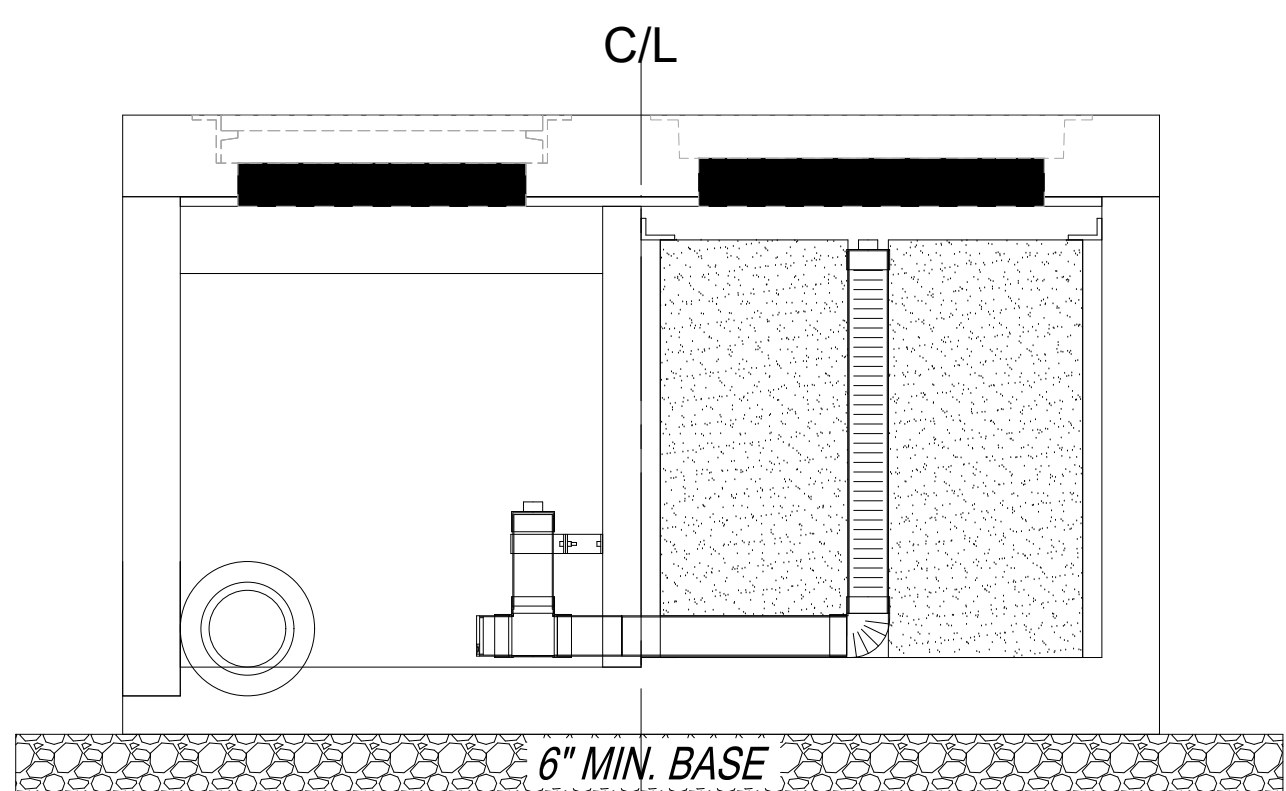


**ELEVATION VIEW**

SITE SPECIFIC DATA			
PROJECT NUMBER		12525	
PROJECT NAME		2025 ASPHALT OVERLAY	
PROJECT LOCATION		20TH PL S	
PIPE DATA	I.E.	MATERIAL	DIAMETER
INLET PIPE 1	319.63	HDPE	15"
INLET PIPE 2	N/A	N/A	N/A
OUTLET PIPE	319.13	CONC PIPE	15"
RIM ELEVATION	327.50		
NOTES: SLOPED RISER MAY BE REQUIRED			



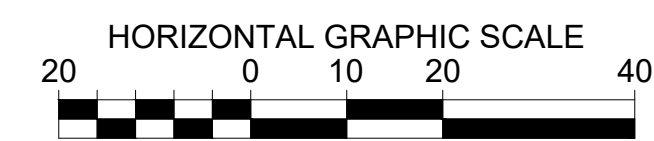

**LEFT END VIEW**



**RIGHT END VIEW**

NO.	DATE	REVISION
		ADDENDUM #1

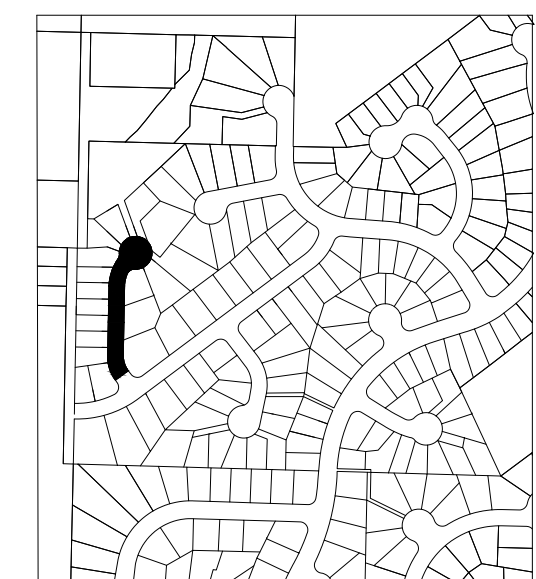
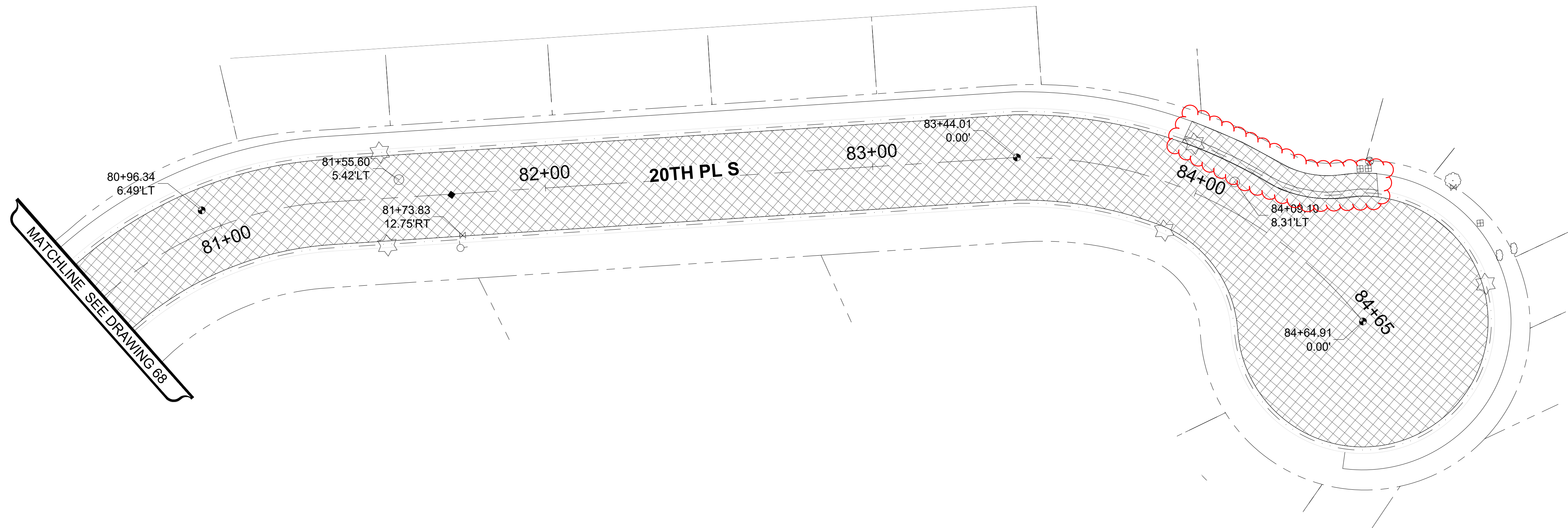




SITE PREP & TESC LEGEND

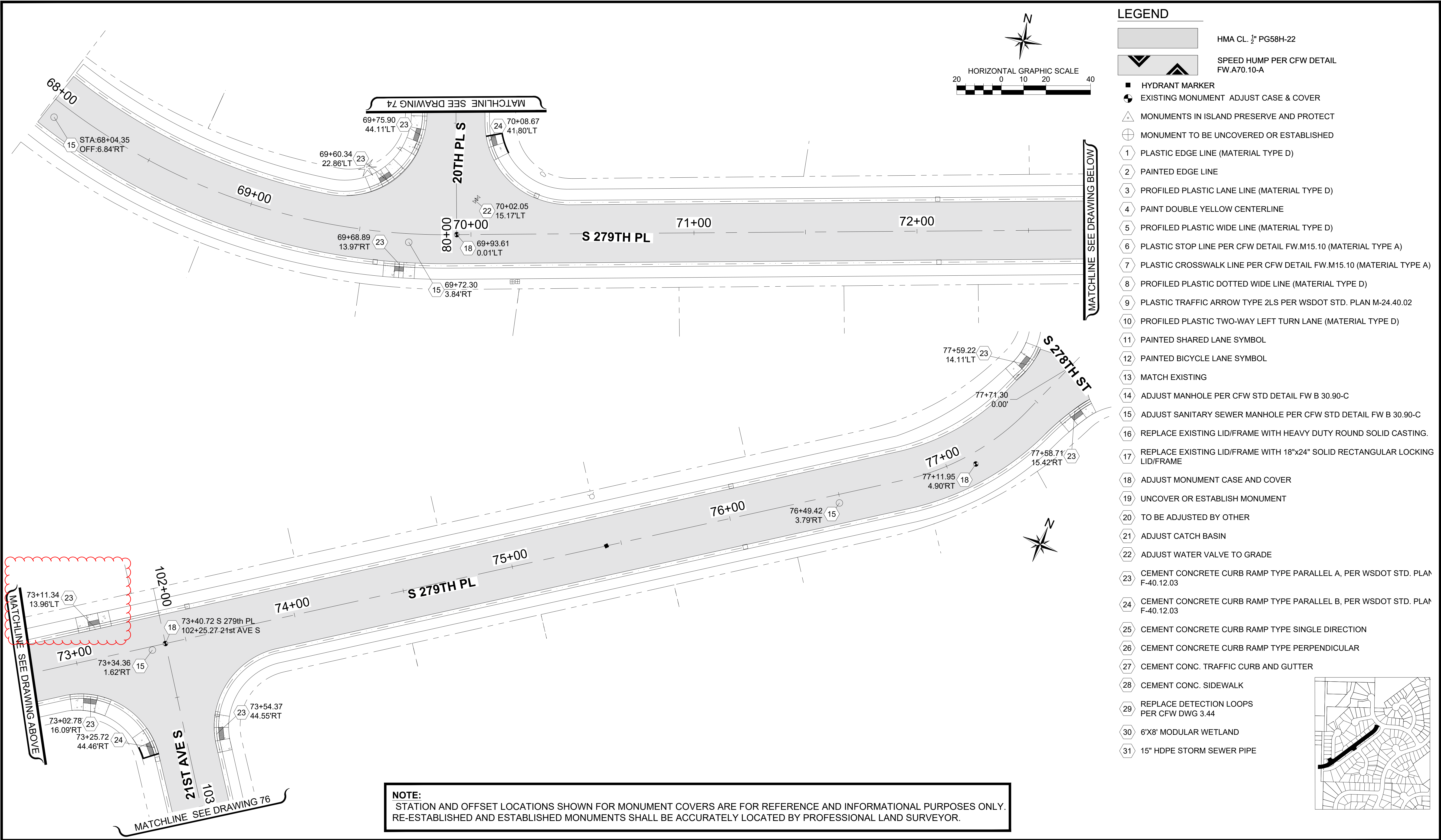
- INLET PROTECTION INSERT
- SAWCUT LINE
- PAVEMENT REPAIR EXCAVATION INCL. HAUL
- PLANING BITUMINOUS PAVEMENT
- ROADWAY EXCAVATION INCL. HAUL

X	SITE PREPARATION CONSTRUCTION NOTES:
1	REMOVE SPEED HUMP



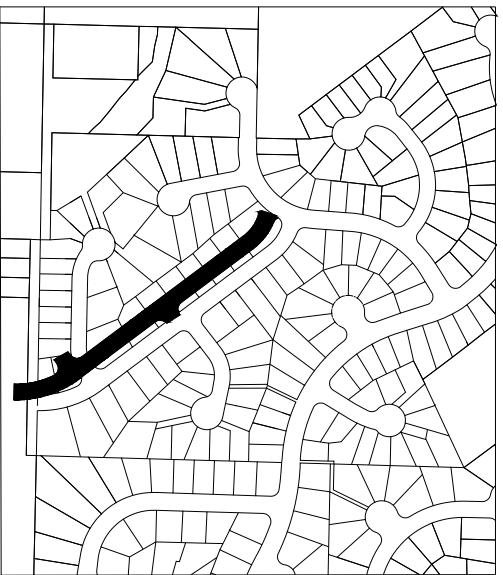
DRAWING VERSION / REVISION LOG		
NO.	DATE	REVISION
		ADDENDUM #1





LEGEND

- HMA CL.  $\frac{1}{2}$ " PG58H-22
- SPEED HUMP PER CFW DETAIL FW.A70.10-A
- HYDRANT MARKER
- EXISTING MONUMENT ADJUST CASE & COVER
- MONUMENTS IN ISLAND PRESERVE AND PROTECT
- MONUMENT TO BE UNCOVERED OR ESTABLISHED
- 1 PLASTIC EDGE LINE (MATERIAL TYPE D)
- 2 PAINTED EDGE LINE
- 3 PROFILED PLASTIC LANE LINE (MATERIAL TYPE D)
- 4 PAINT DOUBLE YELLOW CENTERLINE
- 5 PROFILED PLASTIC WIDE LINE (MATERIAL TYPE D)
- 6 PLASTIC STOP LINE PER CFW DETAIL FW.M15.10 (MATERIAL TYPE A)
- 7 PLASTIC CROSSWALK LINE PER CFW DETAIL FW.M15.10 (MATERIAL TYPE A)
- 8 PROFILED PLASTIC DOTTED WIDE LINE (MATERIAL TYPE D)
- 9 PLASTIC TRAFFIC ARROW TYPE 2LS PER WSDOT STD. PLAN M-24.40.02
- 10 PROFILED PLASTIC TWO-WAY LEFT TURN LANE (MATERIAL TYPE D)
- 11 PAINTED SHARED LANE SYMBOL
- 12 PAINTED BICYCLE LANE SYMBOL
- 13 MATCH EXISTING
- 14 ADJUST MANHOLE PER CFW STD DETAIL FW B 30.90-C
- 15 ADJUST SANITARY SEWER MANHOLE PER CFW STD DETAIL FW B 30.90-C
- 16 REPLACE EXISTING LID/FRAME WITH HEAVY DUTY ROUND SOLID CASTING.
- 17 REPLACE EXISTING LID/FRAME WITH 18"x24" SOLID RECTANGULAR LOCKING LID/FRAME
- 18 ADJUST MONUMENT CASE AND COVER
- 19 UNCOVER OR ESTABLISH MONUMENT
- 20 TO BE ADJUSTED BY OTHER
- 21 ADJUST CATCH BASIN
- 22 ADJUST WATER VALVE TO GRADE
- 23 CEMENT CONCRETE CURB RAMP TYPE PARALLEL A, PER WSDOT STD. PLAN F-40.12.03
- 24 CEMENT CONCRETE CURB RAMP TYPE PARALLEL B, PER WSDOT STD. PLAN F-40.12.03
- 25 CEMENT CONCRETE CURB RAMP TYPE SINGLE DIRECTION
- 26 CEMENT CONCRETE CURB RAMP TYPE PERPENDICULAR
- 27 CEMENT CONC. TRAFFIC CURB AND GUTTER
- 28 CEMENT CONC. SIDEWALK
- 29 REPLACE DETECTION LOOPS PER CFW DWG 3.44
- 30 6'X8' MODULAR WETLAND
- 31 15" HDPE STORM SEWER PIPE



NOTE:

STATION AND OFFSET LOCATIONS SHOWN FOR MONUMENT COVERS ARE FOR REFERENCE AND INFORMATIONAL PURPOSES ONLY. RE-ESTABLISHED AND ESTABLISHED MONUMENTS SHALL BE ACCURATELY LOCATED BY PROFESSIONAL LAND SURVEYOR.



33325 8th Avenue South  
Federal Way, WA 98003-6325

(253) 835-2700  
www.federalwaywa.gov

ADDENDUM #1



Know what's below.  
Call 811 before you dig.

DRAFTED: D.MCINTOSH

DESIGNED: J.STRONG

REVIEWED: C.MULLEN

APPROVED: D.WINKLER



DRAWING VERSION / REVISION LOG

NO.	DATE	REVISION
1	2/12/25	ADDENDUM

2025 ASPHALT OVERLAY

ROADWAY AND CHANNELIZATION PLAN 1  
SCARBOROUGH  
68+00-77+71 - S 279TH PL


CITY PROJECT #:

12525

SHT. 73

OF 125





LEGEND

- HMA CL. 1/2" PG58H-22
- SPEED HUMP PER CFW DETAIL FW.A70.10-A
- HYDRANT MARKER
- EXISTING MONUMENT ADJUST CASE & COVER
- △

MONUMENTS IN ISLAND PRESERVE AND PROTECT
- ⊕

MONUMENT TO BE UNCOVERED OR ESTABLISHED
- 1

PLASTIC EDGE LINE (MATERIAL TYPE D)
- 2

PAINTED EDGE LINE
- 3

PROFILED PLASTIC LANE LINE (MATERIAL TYPE D)
- 4

PAINT DOUBLE YELLOW CENTERLINE
- 5

PROFILED PLASTIC WIDE LINE (MATERIAL TYPE D)
- 6

PLASTIC STOP LINE PER CFW DETAIL FW.M15.10 (MATERIAL TYPE A)
- 7

PLASTIC CROSSWALK LINE PER CFW DETAIL FW.M15.10 (MATERIAL TYPE A)
- 8

PROFILED PLASTIC DOTTED WIDE LINE (MATERIAL TYPE D)
- 9

PLASTIC TRAFFIC ARROW TYPE 2LS PER WSDOT STD. PLAN M-24.40.02
- 10

PROFILED PLASTIC TWO-WAY LEFT TURN LANE (MATERIAL TYPE D)
- 11

PAINTED SHARED LANE SYMBOL
- 12

PAINTED BICYCLE LANE SYMBOL
- 13

MATCH EXISTING
- 14

ADJUST MANHOLE PER CFW STD DETAIL FW B 30.90-C
- 15

ADJUST SANITARY SEWER MANHOLE PER CFW STD DETAIL FW B 30.90-C
- 16

REPLACE EXISTING LID/FRAME WITH HEAVY DUTY ROUND SOLID CASTING.
- 17

REPLACE EXISTING LID/FRAME WITH 18"x24" SOLID RECTANGULAR LOCKING LID/FRAME
- 18

ADJUST MONUMENT CASE AND COVER
- 19

UNCOVER OR ESTABLISH MONUMENT
- 20

TO BE ADJUSTED BY OTHER
- 21

ADJUST CATCH BASIN
- 22

ADJUST WATER VALVE TO GRADE
- 23

CEMENT CONCRETE CURB RAMP TYPE PARALLEL A, PER WSDOT STD. PLAN F-40.12.03
- 24

CEMENT CONCRETE CURB RAMP TYPE PARALLEL B, PER WSDOT STD. PLAN F-40.12.03
- 25

CEMENT CONCRETE CURB RAMP TYPE SINGLE DIRECTION
- 26

CEMENT CONCRETE CURB RAMP TYPE PERPENDICULAR
- 27

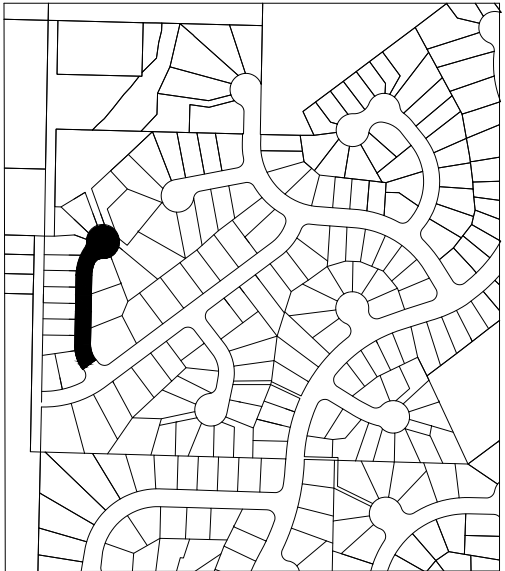
CEMENT CONC. TRAFFIC CURB AND GUTTER
- 28

CEMENT CONC. SIDEWALK
- 29

REPLACE DETECTION LOOPS PER CFW DWG 3.44
- 30

6'X8' MODULAR WETLAND
- 31

15" HDPE STORM SEWER PIPE



**NOTE:**  
STATION AND OFFSET LOCATIONS SHOWN FOR MONUMENT COVERS ARE FOR REFERENCE AND INFORMATIONAL PURPOSES ONLY.  
RE-ESTABLISHED AND ESTABLISHED MONUMENTS SHALL BE ACCURATELY LOCATED BY PROFESSIONAL LAND SURVEYOR.



33325 8th Avenue South  
Federal Way, WA 98003-6325

(253) 835-2700  
www.federalwaywa.gov

ADDENDUM #1



DRAFTED: D.MCINTOSH

DESIGNED: J.STRONG

REVIEWED: C.MULLEN

APPROVED: D.WINKLER



DRAWING VERSION / REVISION LOG

NO.	DATE	REVISION
		ADDENDUM #1

2025 ASPHALT OVERLAY

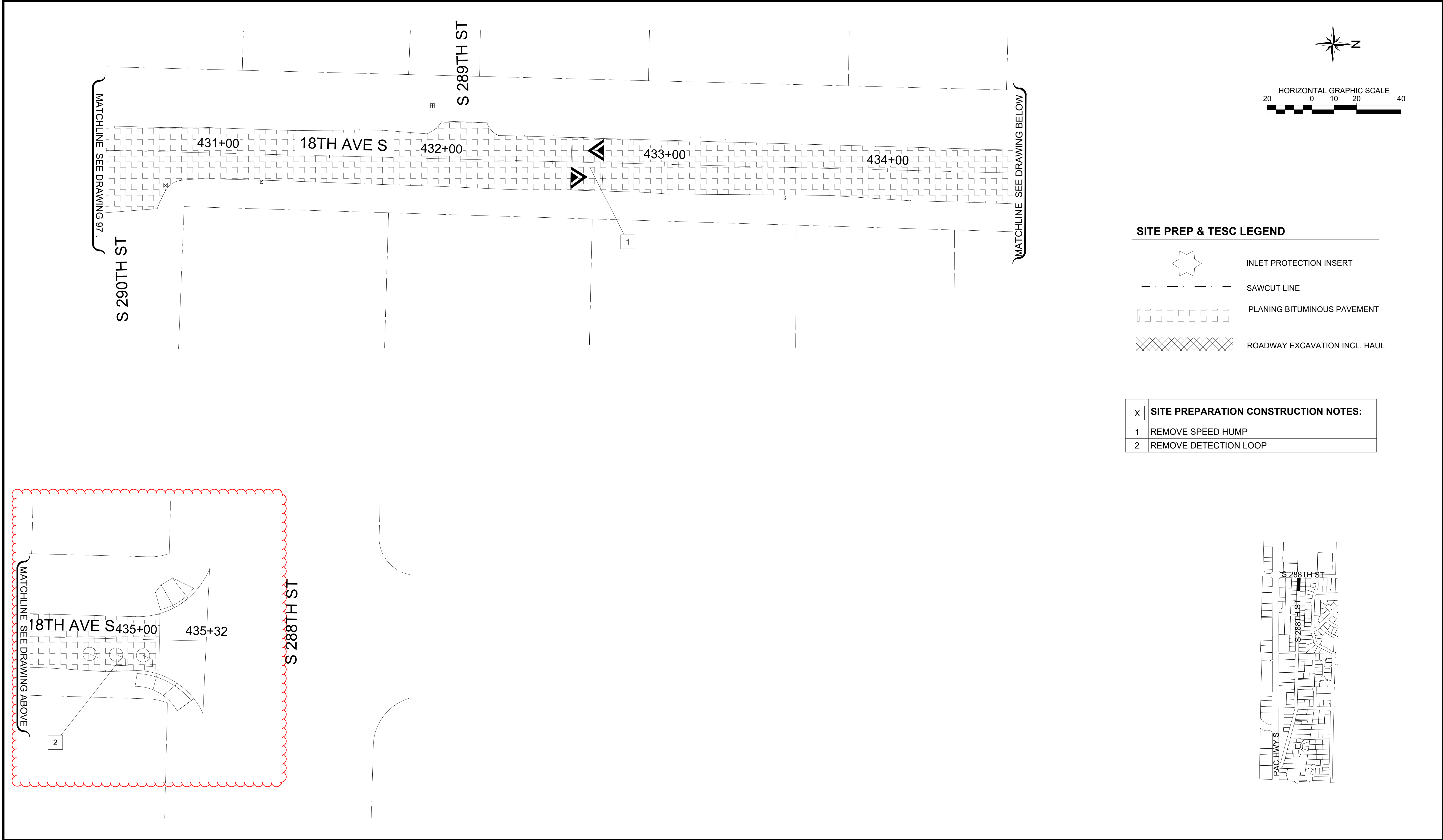
ROADWAY AND CHANNELIZATION PLAN 2  
SCARBOROUGH  
80+50-84+65 - 20TH PL S

CITY PROJECT #:

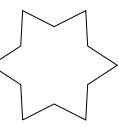
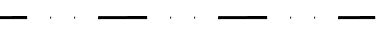

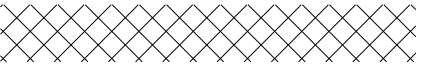
12525

SHT. 74

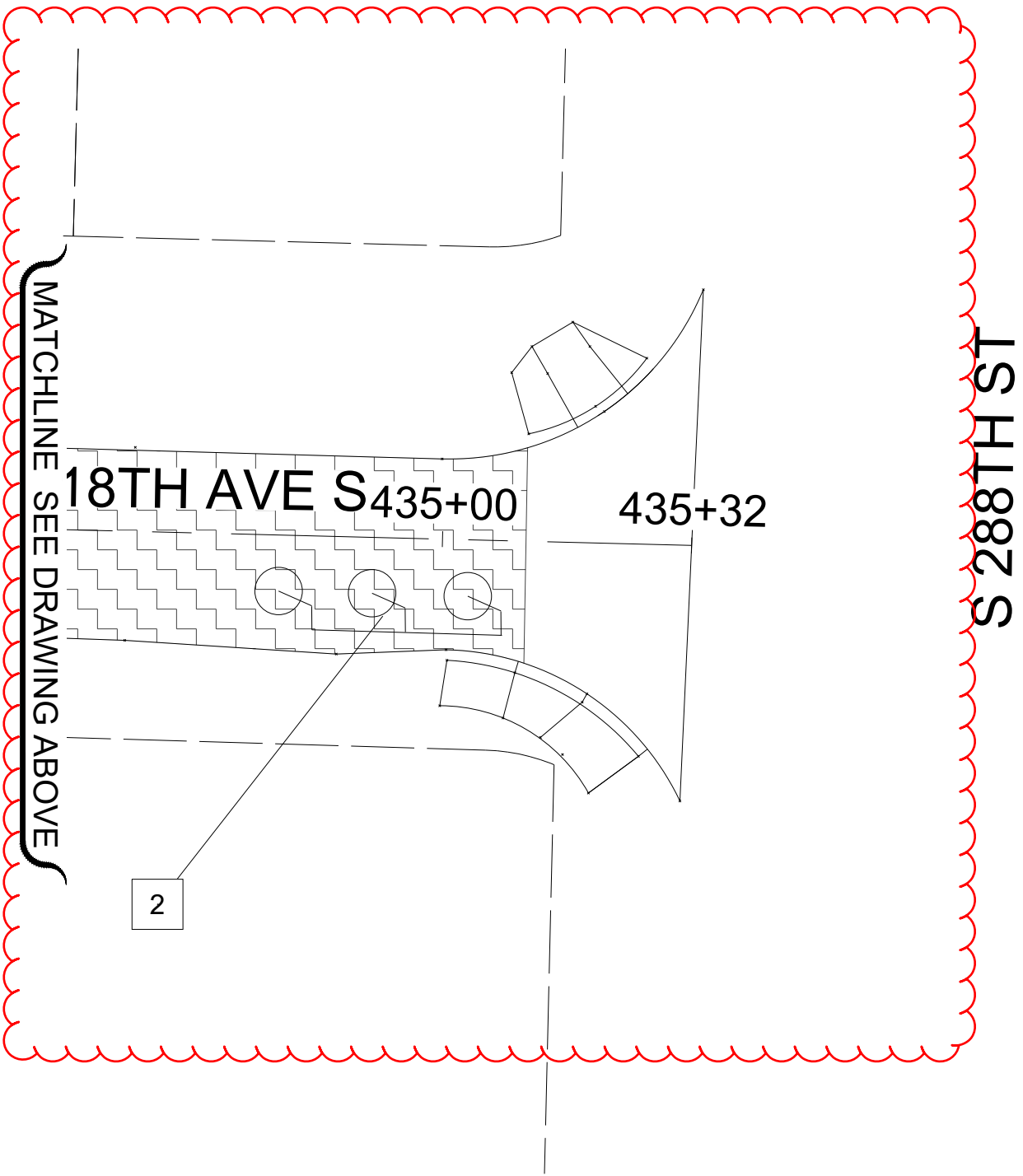
OF 125




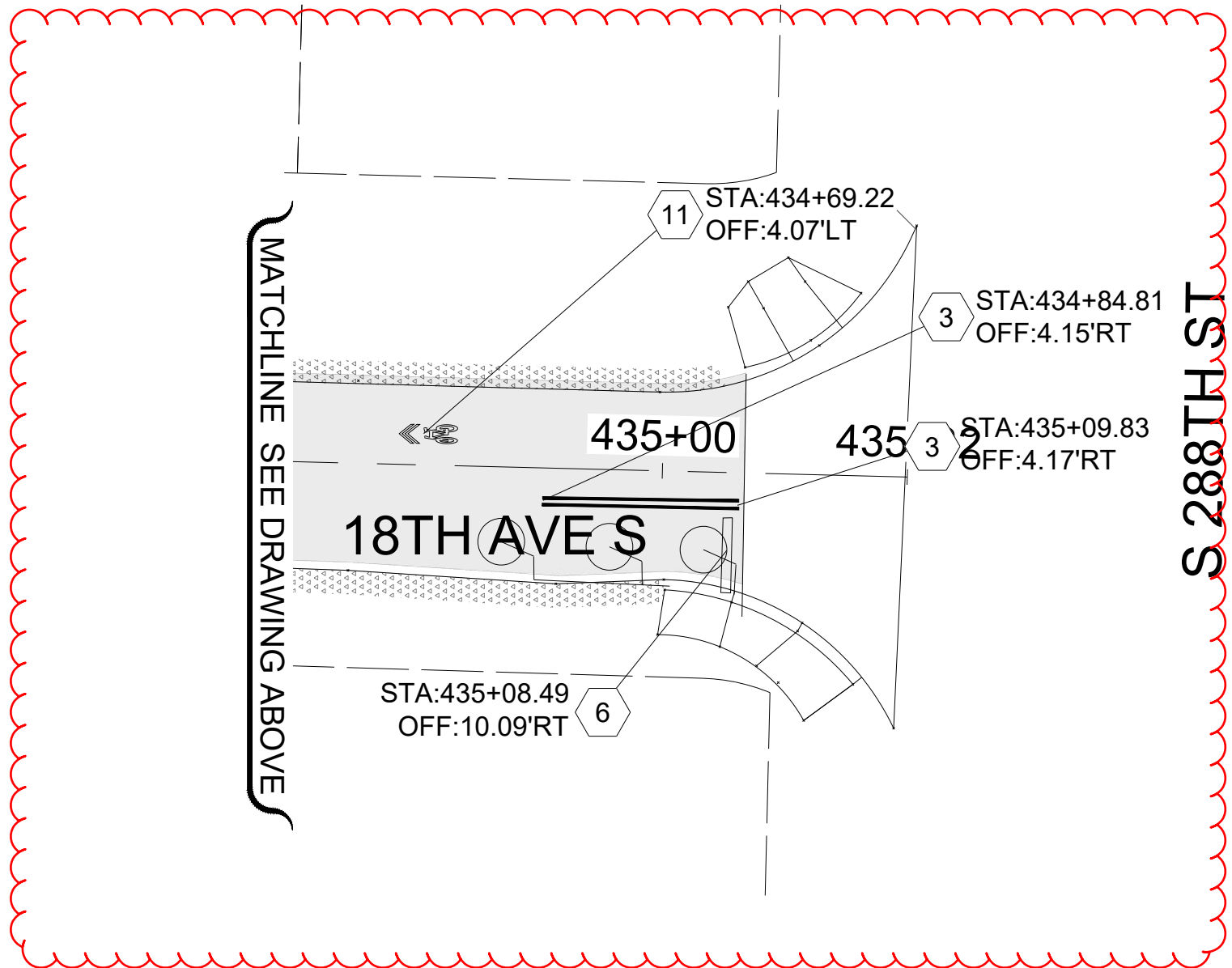
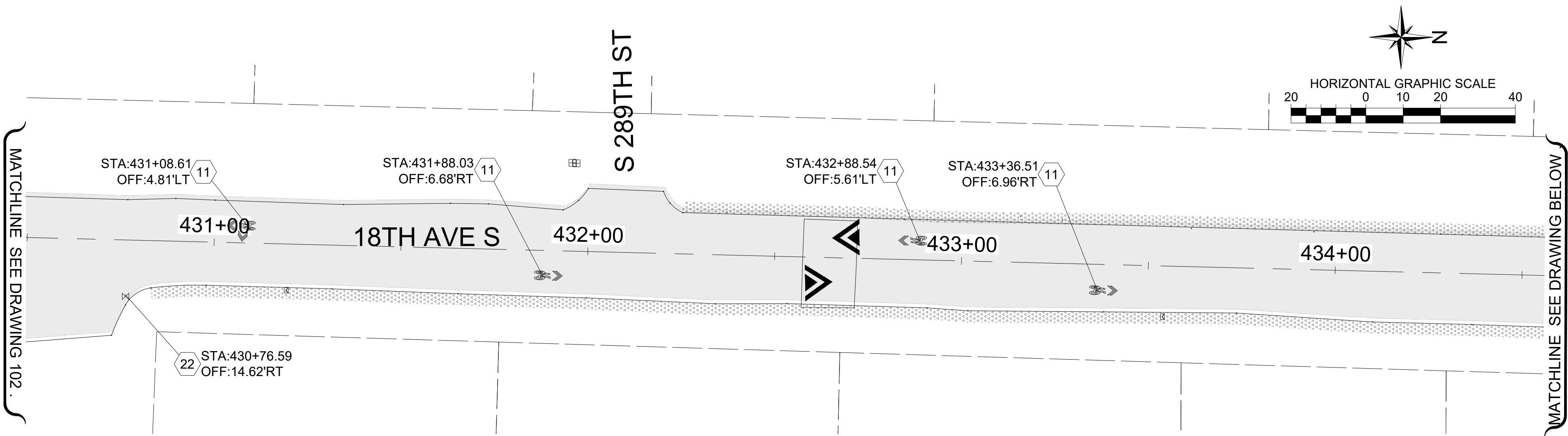
SITE PREP & TESC LEGEND

-  INLET PROTECTION INSERT
-  SAWCUT LINE
-  PLANING BITUMINOUS PAVEMENT
-  ROADWAY EXCAVATION INCL. HAUL

X	SITE PREPARATION CONSTRUCTION NOTES:
1	REMOVE SPEED HUMPS
2	REMOVE DETECTION LOOP

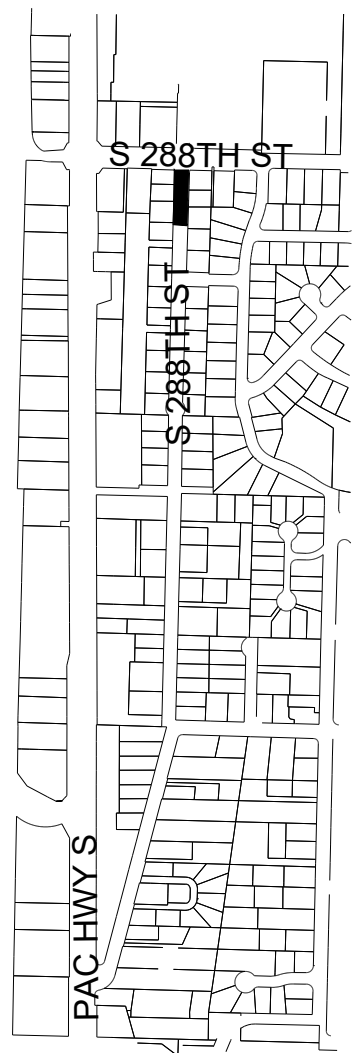






LEGEND

- HMA CL. 1/2" PG58H-22
- SPEED HUMP PER CFW DETAIL FW.A70.10-A
- SHOULDER ROCK
- HYDRANT MARKER
- EXISTING MONUMENT ADJUST CASE & COVER
- MONUMENTS IN ISLAND PRESERVE AND PROTECT
- MONUMENT TO BE UNCOVERED OR ESTABLISHED
- 1 PLASTIC EDGE LINE (MATERIAL TYPE D)
- 2 PAINTED EDGE LINE
- 3 PROFILED PLASTIC LANE LINE (MATERIAL TYPE D)
- 4 PAINT DOUBLE YELLOW CENTERLINE
- 5 PROFILED PLASTIC WIDE LINE (MATERIAL TYPE D)
- 6 PLASTIC STOP LINE PER CFW DETAIL FW.M15.10 (MATERIAL TYPE A)
- 7 PLASTIC CROSSWALK LINE PER CFW DETAIL FW.M15.10 (MATERIAL TYPE A)
- 8 PROFILED PLASTIC DOTTED WIDE LINE (MATERIAL TYPE D)
- 9 PLASTIC TRAFFIC ARROW TYPE 2LS PER WSDOT STD. PLAN M-24.40.02
- 10 PROFILED PLASTIC TWO-WAY LEFT TURN LANE (MATERIAL TYPE D)
- 11 PAINTED SHARED LANE SYMBOL
- 12 PAINTED BICYCLE LANE SYMBOL
- 13 MATCH EXISTING
- 14 ADJUST MANHOLE PER CFW STD DETAIL FW B 30.90-C
- 15 ADJUST SANITARY SEWER MANHOLE PER CFW STD DETAIL FW B 30.90-C
- 16 REPLACE EXISTING LID/FRAME WITH HEAVY DUTY ROUND SOLID CASTING.
- 17 REPLACE EXISTING LID/FRAME WITH 18"x24" SOLID RECTANGULAR LOCKING LID/FRAME
- 18 ADJUST MONUMENT CASE AND COVER
- 19 UNCOVER OR ESTABLISH MONUMENT
- 20 TO BE ADJUSTED BY OTHER
- 21 ADJUST CATCH BASIN
- 22 ADJUST WATER VALVE TO GRADE
- 23 CEMENT CONCRETE CURB RAMP TYPE PARALLEL A, PER WSDOT STD. PLAN F-40.12.03
- 24 CEMENT CONCRETE CURB RAMP TYPE PARALLEL B, PER WSDOT STD. PLAN F-40.12.03
- 25 CEMENT CONCRETE CURB RAMP TYPE SINGLE DIRECTION
- 26 CEMENT CONCRETE CURB RAMP TYPE PERPENDICULAR
- 27 CEMENT CONC. TRAFFIC CURB AND GUTTER
- 28 CEMENT CONC. SIDEWALK



**NOTE:**  
STATION AND OFFSET LOCATIONS SHOWN FOR MONUMENT COVERS ARE FOR REFERENCE AND INFORMATIONAL PURPOSES ONLY. RE-ESTABLISHED AND ESTABLISHED MONUMENTS SHALL BE ACCURATELY LOCATED BY PROFESSIONAL LAND SURVEYOR.



**CITY OF**  
**Federal Way**  
Centered on Opportunity

33325 8th Avenue South  
Federal Way, WA 98003-6325

(253) 835-2700  
www.federalwaywa.gov

BID SET



Know what's below.  
Call **811** before you dig.

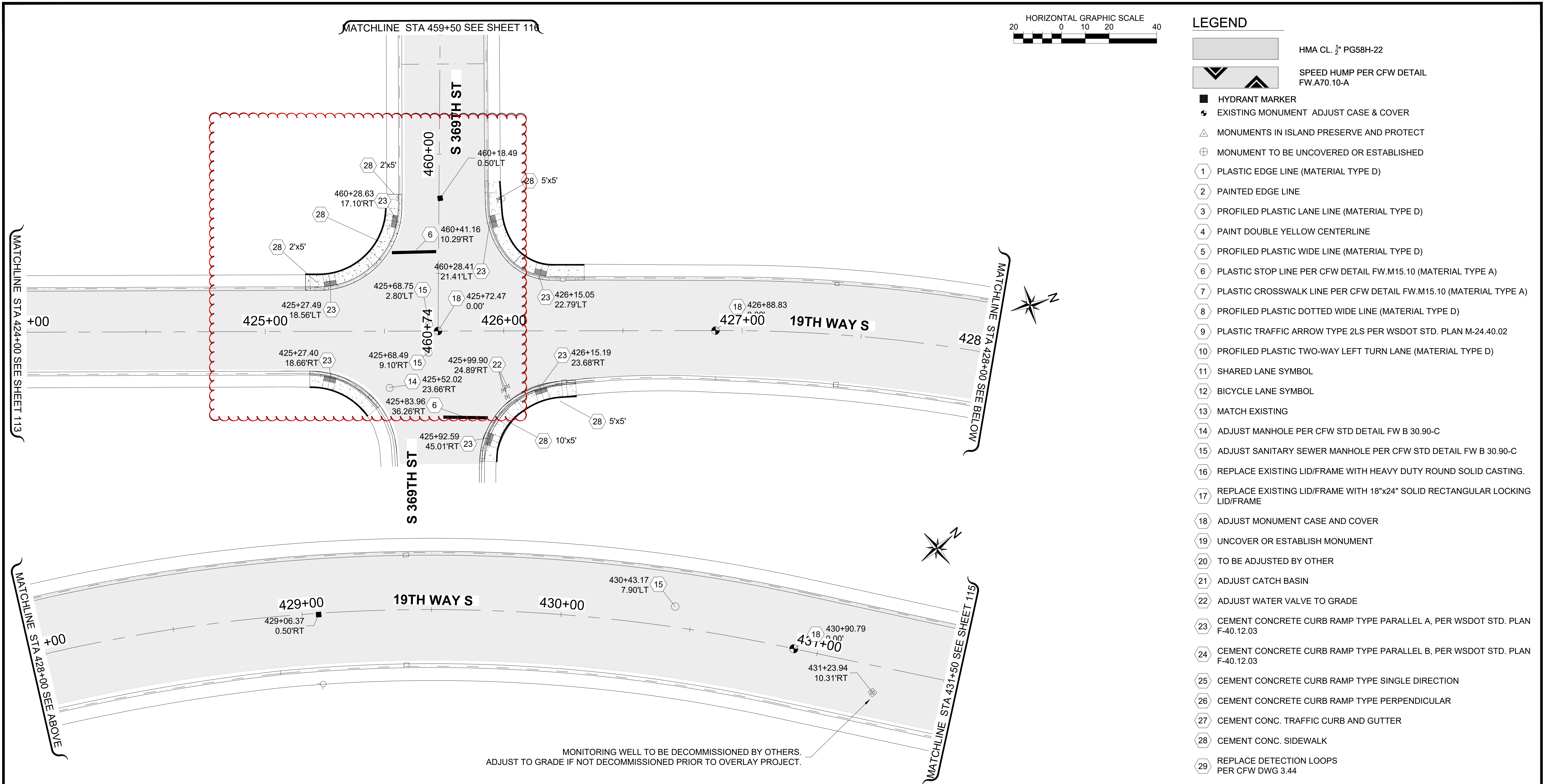
DRAFTED: D.MCINTOSH
DESIGNED: J.STRONG
REVIEWED: C.MULLEN
APPROVED: D.WINKLER






DRAWING VERSION / REVISION LOG		
NO.	DATE	REVISION

2025 ASPHALT OVERLAY		CITY PROJECT #:
ROADWAY AND CHANNELIZATION PLAN 5		12525
18TH AVE S - SCHEDULE		SHT. 103
430+50 - 435+32		OF 125





**NOTE:**  
STATION AND OFFSET LOCATIONS SHOWN FOR MONUMENT COVERS ARE FOR REFERENCE AND INFORMATIONAL PURPOSES ONLY.  
RE-ESTABLISHED AND ESTABLISHED MONUMENTS SHALL BE ACCURATELY LOCATED BY PROFESSIONAL LAND SURVEYOR.

 <p><b>CITY OF Federal Way</b> Centered on Opportunity</p> <p>33325 8th Avenue South Federal Way, WA 98003-6325</p> <p>(253) 835-2700 www.federalwaywa.gov</p>	<p>ADDENDUM #1</p>  <p>Know what's below. Call 811 before you dig.</p>	<p>DRAFTED: D.MCINTOSH</p>	 <p><i>Christine J. Mullen</i> 12-16-2025</p>	DRAWING VERSION / REVISION LOG			<p><b>2025 ASPHALT OVERLAY</b></p> <p><b>ROADWAY &amp; CHANNELIZATION PLAN 4</b> S 369TH ST SCHEDULE</p> <p>19TH WAY S: STA 424+00 TO 431+50 / S 369TH ST: STA 459+50 TO 460+74</p>		CITY PROJECT #:																											
		<p>DESIGNED: J.STRONG</p>		<table border="1"> <thead> <tr> <th>NO.</th> <th>DATE</th> <th>REVISION</th> </tr> </thead> <tbody> <tr> <td>1</td> <td>2/12/25</td> <td>ADDENDUM</td> </tr> <tr><td> </td><td> </td><td> </td></tr> <tr><td> </td><td> </td><td> </td></tr> <tr><td> </td><td> </td><td> </td></tr> <tr><td> </td><td> </td><td> </td></tr> <tr><td> </td><td> </td><td> </td></tr> <tr><td> </td><td> </td><td> </td></tr> <tr><td> </td><td> </td><td> </td></tr> <tr><td> </td><td> </td><td> </td></tr> <tr><td> </td><td> </td><td> </td></tr> </tbody> </table>	NO.	DATE			REVISION	1	2/12/25	ADDENDUM																								
NO.	DATE	REVISION																																		
1	2/12/25	ADDENDUM																																		
						SHT. 114																														
						OF 125																														

NOTE: All entries shall be written in ink or typed. Unit prices for all items, all extensions, and total amount of bid shall be shown. Enter unit prices in numerical figures only, in dollars and cents to two (2) decimal places (including for whole dollar amounts). All figures must be clearly legible. Bids with illegible figures in the unit price column will be regarded as nonresponsive. Where conflict occurs between the unit price and the total amount specified for any item, the unit price shall prevail, and totals shall be corrected to conform thereto. The Bidder shall complete this entire Bid Form or this bid may be considered non-responsive. The City may correct obvious mathematical errors. The City of Federal Way reserves the right to reject any and all bids, waive any informalities or minor irregularities in the bidding, and determine which bid or bidder meets the criteria set forth in the bid documents.

<b>2025 ASPHALT OVERLAY PROJECT-WIDE ITEMS</b> <i>All unit prices shall include applicable sales tax (Roadway Improvements)</i>						
Item No.	Spec. Div.	Bid Item Description	Unit	Plan Qty	Unit Price	Amount
1	1-07	APPRENTICESHIP INCENTIVE	CALC	1	\$2,000.00	\$2,000.00
2	1-07	APPRENTICESHIP PENALTY	CALC	-1	\$2,000.00	-\$2,000.00
<b>TOTAL – PROJECT-WIDE ITEMS</b>						\$0.00

<b>CAMPUS HIGHLANDS WEST: ROADWAY IMPROVEMENTS</b> <i>All unit prices shall include applicable sales tax (Roadway Improvements)</i>						
Item No.	Spec. Div.	Bid Item Description	Unit	Plan Qty	Unit Price	Amount
1	1-04	MINOR CHANGE	FA	1	\$5,000.00	\$5,000.00
2	1-05	ADA FEATURES SURVEYING	LS	1		
3	1-05	ROADWAY SURVEYING	LS	1		
4	1-06	MATERIAL TESTING	LS	1		
5	1-07	SPCC PLAN	LS	1		
6	1-09	MOBILIZATION	LS	1		
7	1-10	TRAFFIC CONTROL SUPERVISOR	LS	1		
8	1-10	OTHER TEMPORARY TRAFFIC CONTROL DEVICES	LS	1		
9	1-10	FLAGGERS	HR	1200		

# **ADDENDUM #1**

**CITY OF FEDERAL WAY**

**RFB-6**  
CFW RFB VERSION 2024-OCT

**2025 ASPHALT OVERLAY  
PROJECT #12525 / RFB #25-001**

10	1-10	OTHER TRAFFIC CONTROL LABOR	HR	100		
11	1-10	PORTABLE CHANGING MESSAGE SIGN	HR	240		
12	1-10	WORK ZONE SAFETY CONTINGENCY	FA	1	\$6,850.00	\$6,850.00
13	2-01	ROADSIDE CLEANUP	FA	1	\$3,000.00	\$3,000.00
14	2-02	ASPHALT/CEMENT CONCRETE SAWCUTTING	LF	3200		
15	2-03	ROADWAY EXCAVATION INCL. HAUL	CY	400		
16	4-04	CRUSHED SURFACING TOP COURSE	TN	10		
17	5-04	PAVEMENT REPAIR EXCAVATION INCL. HAUL	CY	250		
18	5-04	PLANING BITUMINOUS PAVEMENT	SY	19650		
19	5-04	HMA CL. 1/2" PG 58H-22	TN	3400		
20	5-04	HMA CL. 1/2" PG 58H-22 FOR PAVEMENT REPAIR	TN	475		
21	5-04	REMOVE AND REPLACE HMA SPEED HUMP, COMPLETE	EA	4		
22	7-05	ADJUST MANHOLE	EA	13		
23	7-05	ADJUST SANITARY SEWER MANHOLE	EA	33		
24	7-05	ADJUST LUD WATER VALVE	EA	19		
25	8-01	EROSION/WATER POLLUTION CONTROL	LS	1		
26	8-01	INLET PROTECTION INSERT	EA	63		
27	8-02	SOD INSTALLATION	SY	250		
28	8-02	TOPSOIL TYPE 3-WAY MIX	SY	50		
29	8-02	PROPERTY RESTORATION	FA	1	\$3,000.00	\$3,000.00
30	8-04	CEMENT CONC. CURB & GUTTER	LF	1350		
31	8-04	CEMENT CONC. PEDESTRIAN CURB	LF	1250		

# ADDENDUM #1

CITY OF FEDERAL WAY

RFB-7  
CFW RFB VERSION 2024-OCT

2025 ASPHALT OVERLAY  
PROJECT #12525 / RFB #25-001

32	8-09	RAISED PAVEMENT MARKER, TYPE 2	HUN	0.1		
33	8-13	ADJUST MONUMENT CASE AND COVER	EA	45		
34	8-14	CEMENT CONC. SIDEWALK	SY	220		
35	8-14	CEMENT CONC. CURB RAMP TYPE PARALLEL A	EA	55		
36	8-14	CEMENT CONC. CURB RAMP TYPE PARALLEL B	EA	2		
37	8-22	PAINT SHARED LANE MARKING	EA	8		
38	8-22	PLASTIC CROSSWALK SYMBOL	SF	250		
<b>TOTAL – CAMPUS HIGHLANDS WEST</b>						<b>\$</b>

<b>CAMPUS HIGHLANDS EAST: ROADWAY IMPROVEMENTS</b> <i>All unit prices shall include applicable sales tax (Roadway Improvements)</i>						
Item No.	Spec. Div.	Bid Item Description	Unit	Plan Qty	Unit Price	Amount
1	1-04	MINOR CHANGE	FA	1	\$5,000.00	\$5,000.00
2	1-05	ADA FEATURES SURVEYING	LS	1		
3	1-05	ROADWAY SURVEYING	LS	1		
4	1-06	MATERIAL TESTING	LS	1		
5	1-07	SPCC PLAN	LS	1		
6	1-09	MOBILIZATION	LS	1		
7	1-10	TRAFFIC CONTROL SUPERVISOR	LS	1		
8	1-10	OTHER TEMPORARY TRAFFIC CONTROL DEVICES	LS	1		
9	1-10	FLAGGERS	HR	1500		

# **ADDENDUM #1**

**CITY OF FEDERAL WAY**

**RFB-8**  
CFW RFB VERSION 2024-OCT

**2025 ASPHALT OVERLAY  
PROJECT #12525 / RFB #25-001**

10	1-10	OTHER TRAFFIC CONTROL LABOR	HR	100		
11	1-10	PORTABLE CHANGEABLE MESSAGE SIGN	HR	100		
12	1-10	WORK ZONE SAFETY CONTINGENCY	FA	1	\$6,500.00	\$6,500.00
13	2-01	ROADSIDE CLEANUP	FA	1	\$3,000.00	\$3,000.00
14	2-02	ASPHALT/CEMENT CONCRETE SAWCUTTING	LF	2000		
15	2-03	ROADWAY EXCAVATION INCL. HAUL	CY	275		
16	4-04	CRUSHED SURFACING TOP COURSE	TN	10		
17	5-04	PAVEMENT REPAIR EXCAVATION INCL. HAUL	CY	145		
18	5-04	PLANING BITUMINOUS PAVEMENT	SY	16850		
19	5-04	HMA CL. 1/2" PG 58H-22	TN	3200		
20	5-04	HMA CL. 1/2" PG 58H-22 FOR PAVEMENT REPAIR	TN	300		
21	5-04	REMOVE AND REPLACE HMA SPEED HUMP, COMPLETE	EA	3		
22	7-05	ADJUST MANHOLE	EA	8		
23	7-05	ADJUST SANITARY SEWER MANHOLE	EA	29		
24	7-05	HIGH IMPACT RISER	EA	6		
25	7-05	ADJUST LUD WATER VALVE	EA	24		
26	8-01	EROSION/WATER POLLUTION CONTROL	LS	1		
27	8-01	INLET PROTECTION INSERT	EA	54		
28	8-02	SOD INSTALLATION	SY	145		
29	8-02	TOPSOIL TYPE 3-WAY MIX	SY	50		
30	8-02	PROPERTY RESTORATION	FA	1	\$3,000.00	\$3,000.00
31	8-04	CEMENT CONC. CURB & GUTTER	LF	1000		

# ADDENDUM #1

CITY OF FEDERAL WAY

RFB-9  
CFW RFB VERSION 2024-OCT

2025 ASPHALT OVERLAY  
PROJECT #12525 / RFB #25-001



32	8-04	CEMENT CONC. PEDESTRIAN CURB	LF	750		
33	8-09	RAISED PAVEMENT MARKER, TYPE 2	HUN	1.1		
34	8-13	ADJUST MONUMENT CASE AND COVER	EA	16		
35	8-14	CEMENT CONC. SIDEWALK	SY	165		
36	8-14	CEMENT CONC. CURB RAMP TYPE PARALLEL A	EA	39		
37	8-14	CEMENT CONC. CURB RAMP TYPE PARALLEL B	EA	1		
38	8-20	UTILITY ADJUSTMENT	EA	24		
39	8-20	DETECTION LOOPS	EA	7		
40	8-22	PAINT LINE	LF	2000		
41	8-22	PAINTED WIDE LINE	LF	50		
42	8-22	PLASTIC STOP LINE	LF	25		
43	8-22	PAINTED SHARED LANE MARKING	EA	20		
44	8-22	PAINTED TRAFFIC ARROW	EA	2		
45	8-23	REMOVE PAVEMENT MARKINGS	LS	1		
46	8-23	TEMPORARY PAVEMENT MARKING - SHORT DURATION	LF	4000		
47	8-23	TEMPORARY STOP LINE - SHORT DURATION	LF	25		
<b>TOTAL – CAMPUS HIGHLANDS EAST</b>						<b>\$</b>
<b>12<sup>TH</sup> AVE SW: ROADWAY IMPROVEMENTS</b> <i>All unit prices shall include applicable sales tax (Roadway Improvements)</i>						
<b>Item No.</b>	<b>Spec. Div.</b>	<b>Bid Item Description</b>	<b>Unit</b>	<b>Plan Qty</b>	<b>Unit Price</b>	<b>Amount</b>
1	1-04	MINOR CHANGE	FA	1	\$5,000.00	\$5,000.00

# ADDENDUM #1

CITY OF FEDERAL WAY

RFB-10  
CFW RFB VERSION 2024-OCT

2025 ASPHALT OVERLAY  
PROJECT #12525 / RFB #25-001



2	1-04	ADA FEATURES SURVEYING	LS	1		
3	1-05	ROADWAY SURVEYING	LS	1		
4	1-06	MATERIAL TESTING	LS	1		
5	1-07	SPCC PLAN	LS	1		
6	1-09	MOBILIZATION	LS	1		
7	1-10	TRAFFIC CONTROL SUPERVISOR	LS	1		
8	1-10	FLAGGERS	HR	800		
9	1-10	OTHER TRAFFIC CONTROL LABOR	HR	40		
10	1-10	PORTABLE CHANGEABLE MESSAGE SIGN	HR	240		
11	1-10	OTHER TEMPORARY TRAFFIC CONTROL DEVICES	LS	1		
12	1-10	WORK ZONE SAFETY CONTINGENCY	FA	1	\$6,500.00	\$6,500.00
13	2-01	ROADSIDE CLEANUP	FA	1	\$3,000.00	\$3,000.00
14	2-02	REMOVE EXISTING CATCH BASIN	EA	1		
15	2-02	SAWCUTTING	LF	4,200		
16	2-03	ROADWAY EXCAVATION INCL. HAUL	CY	450		
17	4-04	CRUSHED SURFACING TOP COURSE	TN	10		
18	5-04	HMA CL. 1/2" PG 58H22	TN	2,900		
19	5-04	HMA FOR PAVEMENT REPAIR CL.1/2" PG 58H-22	TN	910		
20	5-04	PAVEMENT REPAIR EXCAVATION INCL. HAUL	CY	450		
21	5-04	PLANING BITUMINOUS PAVEMENT	SY	14,000		
22	5-04	REMOVE AND REPLACE HMA SPEED HUMP, COMPLETE	EA	4		
23	5-04	REMOVE AND REPLACE RAISED CROSSWALK, COMPLETE	EA	1		

# ADDENDUM #1

CITY OF FEDERAL WAY

RFB-11  
CFW RFB VERSION 2024-OCT

2025 ASPHALT OVERLAY  
PROJECT #12525 / RFB #25-001

24	7-04	DUCTILE IRON STORM SEWER PIPE 12 IN. DIAM	LF	100		
25	7-05	ADJUST MANHOLE	EA	2		
26	7-05	NON-SLIP MMA COATING FOR LIDS	LS	1		
27	7-05	CATCH BASIN TYPE 1	EA	5		
28	7-12	ADJUST WATER VALVE TO GRADE	EA	15		
29	7-17	ADJUST SANITARY SEWER MANHOLE	EA	13		
30	8-01	EROSION CONTROL AND WATER POLLUTION PREVENTION	LS	1		
31	8-02	TOPSOIL TYPE 3-WAY MIX	SY	250		
32	8-02	SEEDED LAWN INSTALLATION	SY	100		
33	8-02	BARK OR WOOD CHIP MULCH	SY	150		
34	8-02	PROPERTY RESTORATION	FA	1	\$10,000.00	\$10,000.00
35	8-04	CEMENT CONC. TRAFFIC CURB AND GUTTER	LF	2000		
36	8-04	CEMENT CONC. PEDESTRIAN CURB	LF	1,675		
37	8-29	RAISED PAVEMENT MARKER TYPE 2	HUN	4.7		
38	8-13	MONUMENT CASE AND COVER	EA	1		
39	8-13	ADJUST MONUMENT CASE AND COVER	EA	18		
40	8-14	CEMENT CONC. CURB RAMP TYPE A PARALLEL	EA	53		
41	8-14	CEMENT CONC. CURB RAMP TYPE B PARALLEL	EA	1		
42	8-14	CEMENT CONC. SIDEWALK	SY	250		
43	8-14	DETECTABLE WARNING SURFACE	SF	35		
44	8-14	BLACK DETECTABLE WARNING SURFACE	SF	100		
45	8-21	PERMANENT SIGNING	LS	1		

# ADDENDUM #1

CITY OF FEDERAL WAY

RFB-12  
CFW RFB VERSION 2024-OCT

2025 ASPHALT OVERLAY  
PROJECT #12525 / RFB #25-001

46	8-22	PAINT LINE	LF	9600		
47	8-22	PLASTIC STOP LINE	LF	90		
48	8-22	PLASTIC CROSSWALK LINE	SF	500		
49	8-22	PAINTED BICYCLE LANE SYMBOL	EA	11		
50	8-23	TEMPORARY PAVEMENT MARKING - SHORT DURATION	LF	9600		
51	8-23	TEMPORARY MISC. PAVEMENT MARKING - SHORT DURATION	EA	11		
52	8-23	TEMPORARY STOP LINE - SHORT DURATION	LF	90		
53	8-23	TEMPORARY CROSSWALK LINE - SHORT DURATION	SF	500		
<b>TOTAL – 12TH AVE SW</b>						\$
<b>SCARBOROUGH: ROADWAY IMPROVEMENTS</b> <i>All unit prices shall include applicable sales tax (Roadway Improvements)</i>						
Item No.	Spec. Div.	Bid Item Description	Unit	Plan Qty	Unit Price	Amount
1	1-04	MINOR CHANGE	FA	1	\$ 5,000.00	\$ 5,000.00
2	1-04	ADA FEATURES SURVEYING	LS	1		
3	1-05	ROADWAY SURVEYING	LS	1		
4	1-06	MATERIAL TESTING	LS	1		
5	1-07	SPCC PLAN	LS	1		
6	1-09	MOBILIZATION	LS	1		
7	1-10	TRAFFIC CONTROL SUPERVISOR	LS	1		
8	1-10	FLAGGERS	HR	300		
9	1-10	OTHER TRAFFIC CONTROL LABOR	HR	30		

# ADDENDUM #1

CITY OF FEDERAL WAY

RFB-13  
CFW RFB VERSION 2024-OCT

2025 ASPHALT OVERLAY  
PROJECT #12525 / RFB #25-001

10	1-10	PORTABLE CHANGEABLE MESSAGE SIGN	HR	240		
11	1-10	OTHER TEMPORARY TRAFFIC CONTROL DEVICES	LS	1		
12	1-10	WORK ZONE SAFETY CONTINGENCY	FA	1	\$ 2,800.00	\$ 2,800.00
13	2-01	ROADSIDE CLEANUP	FA	1	\$ 3,000.00	\$ 3,000.00
14	2-02	SAWCUTTING	LF	1,200		
15	2-03	ROADWAY EXCAVATION INCL. HAUL	CY	200		
16	4-04	CRUSHED SURFACING TOP COURSE	TN	450		
17	4-04	CRUSHED SURFACING BASE COURSE	TN	900		
18	5-04	HMA CL. 1/2" PG 58H-22	TN	1,700		
19	5-04	PLANING BITUMINOUS PAVEMENT	SY	8,750		
20	5-04	REMOVE AND REPLACE HMA SPEED HUMP, COMPLETE	EA	2		
21	5-04	HMA FOR PAVEMENT REPAIR CL. 1/2 IN. PG 58H-22	TN	400		
22	7-04	DUAL WALL HDPE STORM SEWER PIPE 15 IN. DIAM	LF	53		
23	7-05	ADJUST CATCH BASIN	EA	2		
24	7-12	ADJUST WATER VALVE TO GRADE	EA	6		
25	7-17	ADJUST SANITARY SEWER MANHOLE	EA	13		
26	7-20	MODULAR WETLAND UNIT	EA	1		
27	8-01	EROSION CONTROL AND WATER POLLUTION PREVENTION	LS	1		
28	8-02	SOD INSTALLATION	SY	5		
29	8-02	TOPSOIL TYPE 3-WAY MIX	SY	50		
30	8-02	BARK OR WOOD CHIP MULCH	SY	5		
31	8-02	PROPERTY RESTORATION	FA	1	\$ 2,000.00	\$ 2,000.00

# ADDENDUM #1

CITY OF FEDERAL WAY

RFB-14  
CFW RFB VERSION 2024-OCT

2025 ASPHALT OVERLAY  
PROJECT #12525 / RFB #25-001

32	8-04	CEMENT CONC. TRAFFIC CURB AND GUTTER	LF	920		
33	8-04	CEMENT CONC. PEDESTRIAN CURB	LF	50		
34	8-09	RAISED PAVEMENT MARKER TYPE 2	HUN	1		
35	8-13	ADJUST MONUMENT CASE AND COVER	EA	16		
36	8-14	CEMENT CONC. SIDEWALK	SY	72		
37	8-14	CEMENT CONC. CURB RAMP TYPE PARALLEL A	EA	21		
38	8-14	CEMENT CONC. CURB RAMP TYPE PARALLEL B	EA	3		
39	8-22	PAINT LINE	LF	1,400		
40	8-22	SHARED LANE MARKING	EA	9		
41	8-23	TEMPORARY PAVEMENT MARKING - SHORT DURATION	LF	1,400		
42	8-23	TEMPORARY MISC. PAVEMENT MARKING - SHORT DURATION	EA	9		
43	8-33	RESOLUTION OF UTILITY CONFLICTS	FA	1	\$ 2,500.00	\$ 2,500.00
<b>TOTAL – SCARBOROUGH</b>						\$
<b>EMBERWOOD: ROADWAY IMPROVEMENTS</b> <i>All unit prices shall include applicable sales tax (Roadway Improvements)</i>						
Item No.	Spec. Div.	Bid Item Description	Unit	Plan Qty	Unit Price	Amount
1	1-04	MINOR CHANGE	FA	1	\$5,000.00	\$5,000.00
2	1-04	ADA FEATURES SURVEYING	LS	1		
3	1-05	ROADWAY SURVEYING	LS	1		
4	1-06	MATERIAL TESTING	LS	1		
5	1-07	SPCC PLAN	LS	1		

# ADDENDUM #1

CITY OF FEDERAL WAY

RFB-15  
CFW RFB VERSION 2024-OCT

2025 ASPHALT OVERLAY  
PROJECT #12525 / RFB #25-001

6	1-09	MOBILIZATION	LS	1		
7	1-10	TRAFFIC CONTROL SUPERVISOR	LS	1		
8	1-10	FLAGGERS	HR	470		
9	1-10	OTHER TRAFFIC CONTROL LABOR	HR	50		
10	1-10	PORTABLE CHANGEABLE MESSAGE SIGN	HR	315		
11	1-10	OTHER TEMPORARY TRAFFIC CONTROL DEVICES	LS	1		
12	1-10	WORK ZONE SAFETY CONTINGENCY	FA	1	\$3,100.00	\$3,100.00
13	2-01	ROADSIDE CLEANUP	FA	1	\$3,000.00	\$3,000.00
14	2-02	SAWCUTTING	LF	850		
15	2-03	ROADWAY EXCAVATION INCL. HAUL	CY	150		
16	4-04	CRUSHED SURFACING TOP COURSE	TN	45		
17	5-04	HMA CL. 1/2 IN. PG 58H-22	TN	1,700		
18	5-04	PLANING BITUMINOUS PAVEMENT	SY	9,600		
19	5-04	PAVEMENT REPAIR EXCAVATION INCL. HAUL	CY	250		
20	5-04	HMA FOR PAVEMENT REPAIR CL. 1/2 IN. PG 58H-22	TN	475		
21	5-04	REMOVE AND REPLACE HMA SPEED HUMP, COMPLETE	EA	6		
22	7-17	ADJUST SANITARY SEWER MANHOLE	EA	11		
23	8-01	EROSION CONTROL AND WATER POLLUTION PREVENTION	LS	1		
24	8-02	PROPERTY RESTORATION	FA	1	\$4,000.00	\$4,000.00
25	8-02	SOD INSTALLATION	SY	70		
26	8-02	TOPSOIL TYPE 3-WAY MIX	SY	50		
27	8-04	CEMENT CONC. TRAFFIC CURB AND GUTTER	LF	850		

# ADDENDUM #1

CITY OF FEDERAL WAY

RFB-16  
CFW RFB VERSION 2024-OCT

2025 ASPHALT OVERLAY  
PROJECT #12525 / RFB #25-001



28	8-04	CEMENT CONC. PEDESTRIAN CURB	LF	425		
29	8-13	MONUMENT CASE AND COVER	EA	3		
30	8-13	ADJUST MONUMENT CASE AND COVER	EA	10		
31	8-14	CEMENT CONC. SIDEWALK	SY	110		
32	8-14	CEMENT CONC. CURB RAMP TYPE PARALLEL	EA	14		
33	8-22	PAINTED SHARED LANE MARKING	EA	19		
<b>TOTAL – EMBERWOOD</b>						\$
<b>18<sup>TH</sup> AVE S: ROADWAY IMPROVEMENTS</b> <i>All unit prices shall include applicable sales tax (Roadway Improvements)</i>						
Item No.	Spec. Div.	Bid Item Description	Unit	Plan Qty	Unit Price	Amount
1	1-04	MINOR CHANGE	FA	1	\$5,000.00	\$5,000.00
2	1-04	ADA FEATURES SURVEYING	LS	1		
3	1-05	ROADWAY SURVEYING	LS	1		
4	1-06	MATERIAL TESTING	LS	1		
5	1-07	SPCC PLAN	LS	1		
6	1-09	MOBILIZATION	LS	1		
7	1-10	TRAFFIC CONTROL SUPERVISOR	LS	1		
8	1-10	FLAGGERS	HR	300		
9	1-10	OTHER TRAFFIC CONTROL LABOR	HR	30		
10	1-10	PORTABLE CHANGEABLE MESSAGE SIGN	HR	200		
11	1-10	OTHER TEMPORARY TRAFFIC CONTROL DEVICES	LS	1		
12	1-10	WORK ZONE SAFETY CONTINGENCY	FA	1	\$2,700.00	\$2,700.00

# ADDENDUM #1

CITY OF FEDERAL WAY

RFB-17  
CFW RFB VERSION 2024-OCT

2025 ASPHALT OVERLAY  
PROJECT #12525 / RFB #25-001

13	2-01	ROADSIDE CLEANUP	FA	1	\$2,500.00	\$2,500.00
14	2-02	SAWCUTTING	LF	240		
15	2-03	ROADWAY EXCAVATION INCL. HAUL	CY	28		
16	4-04	CRUSHED SURFACING TOP COURSE	TN	100		
17	5-04	HMA CL.1/2 PG 58H-22	TN	1,000		
18	5-04	HMA FOR PRELEVELING CL.1/2 PG 58H-22	TN	100		
19	5-04	PLANING BITUMINOUS PAVEMENT	SY	10,000		
20	5-04	REMOVE AND REPLACE HMA SPEED HUMP, COMPLETE	EA	6		
21	7-05	ADJUST MANHOLE	EA	2		
22	7-12	ADJUST WATER VALVE TO GRADE	EA	6		
23	7-17	ADJUST SANITARY SEWER MANHOLE	EA	8		
24	8-01	EROSION CONTROL AND WATER POLLUTION PREVENTION	LS	1		
25	8-02	SEEDING, FERTILIZING, AND MULCHING	SY	4		
26	8-02	BARK OR WOOD CHIP MULCH	SY	4		
27	8-02	PROPERTY RESTORATION	FA	1	\$2,000.00	\$2,000.00
28	8-04	CEMENT CONC. TRAFFIC CURB AND GUTTER	LF	160		
29	8-04	CEMENT CONC. PEDESTRIAN CURB	LF	80		
30	8-13	MONUMENT CASE AND COVER	EA	2		
31	8-13	ADJUST MONUMENT CASE AND COVER	EA	1		
32	8-14	CEMENT CONC. SIDEWALK	SY	8		
33	8-14	CEMENT CONC. CURB RAMP TYPE PARALLEL	EA	4		
34	8-22	PAINT LINE	LF	88		

# ADDENDUM #1

CITY OF FEDERAL WAY

RFB-18  
CFW RFB VERSION 2024-OCT

2025 ASPHALT OVERLAY  
PROJECT #12525 / RFB #25-001

35	8-22	PLASTIC STOP LINE	LF	32		
36	8-22	PLASTIC CROSSWALK LINE	SF	60		
37	8-22	PLASTIC TRAFFIC ARROW	EA	1		
38	8-22	PAINTED BICYCLE LANE SYMBOL	EA	33		
39	8-22	REMOVING PAVEMENT MARKINGS	LS	1		
40	8-23	TEMPORARY PAVEMENT MARKING - SHORT DURATION	LF	100		
41	8-23	TEMPORARY MISC. PAVEMENT MARKING - SHORT DURATION	EA	34		
42	8-23	TEMPORARY STOP LINE - SHORT DURATION	LF	32		
43	8-23	TEMPORARY CROSSWALK LINE - SHORT DURATION	SF	60		
44	8-33	RESOLUTION OF UTILITY CONFLICTS	FA	1	\$2,000.00	\$2,000.00
<b>TOTAL – 18TH AVE S</b>						\$
<b>S 369<sup>TH</sup> ST: ROADWAY IMPROVEMENTS</b> <i>All unit prices shall include applicable sales tax (Roadway Improvements)</i>						
Item No.	Spec. Div.	Bid Item Description	Unit	Plan Qty	Unit Price	Amount
1	1-04	MINOR CHANGE	FA	1	\$10,000.00	\$10,000.00
2	1-04	ADA FEATURES SURVEYING	LS	1		
3	1-05	ROADWAY SURVEYING	LS	1		
4	1-06	MATERIAL TESTING	LS	1		
5	1-07	SPCC PLAN	LS	1		
6	1-09	MOBILIZATION	LS	1		
7	1-10	TRAFFIC CONTROL SUPERVISOR	LS	1		
8	1-10	FLAGGERS	HR	475		

# ADDENDUM #1

CITY OF FEDERAL WAY

RFB-19  
CFW RFB VERSION 2024-OCT

2025 ASPHALT OVERLAY  
PROJECT #12525 / RFB #25-001

9	1-10	OTHER TRAFFIC CONTROL LABOR	HR	50		
10	1-10	PORTABLE CHANGEABLE MESSAGE SIGN	HR	350		
11	1-10	OTHER TEMPORARY TRAFFIC CONTROL DEVICES	LS	1		
12	1-10	WORK ZONE SAFETY CONTINGENCY	FA	1	\$3,200.00	\$3,200.00
13	2-01	ROADSIDE CLEANUP	FA	1	\$3,000.00	\$3,000.00
14	2-02	SAWCUTTING	LF	850		
15	2-03	ROADWAY EXCAVATION INCL. HAUL	CY	160		
16	4-04	CRUSHED SURFACING TOP COURSE	TN	75		
17	5-04	HMA CL. 1/2 IN. PG 58H-22	TN	3,000		
18	5-04	PLANING BITUMINOUS PAVEMENT	SY	1,100		
19	5-04	PAVEMENT REPAIR EXCAVATION INCL. HAUL	CY	350		
20	5-04	HMA FOR PAVEMENT REPAIR CL. 1/2 IN. PG 58H-22	TN	175		
21	7-05	ADJUST MANHOLE	EA	5		
22	7-05	REPLACE SOLID LOCKING RECTANGULAR FRAME AND GRATE	EA	1		
23	7-12	ADJUST WATER VALVE TO GRADE	EA	9		
24	7-17	ADJUST SANITARY SEWER MANHOLE	EA	20		
25	8-01	EROSION CONTROL AND WATER POLLUTION PREVENTION	LS	1		
26	8-02	PROPERTY RESTORATION	FA	1	\$2,000.00	\$2,000.00
27	8-02	SOD INSTALLATION	SY	120		
28	8-02	TOPSOIL TYPE 3-WAY MIX	SY	50		
29	8-04	CEMENT CONC. TRAFFIC CURB AND GUTTER	LF	1,200		
30	8-04	CEMENT CONC. PEDESTRIAN CURB	LF	700		

# ADDENDUM #1

CITY OF FEDERAL WAY

RFB-20  
CFW RFB VERSION 2024-OCT

2025 ASPHALT OVERLAY  
PROJECT #12525 / RFB #25-001

31	8-09	RAISED PAVEMENT MARKER TYPE 2	HUN	0.24		
32	8-13	ADJUST MONUMENT CASE AND COVER	EA	22		
33	8-14	CEMENT CONC. SIDEWALK	SY	135		
34	8-14	CEMENT CONC. CURB RAMP TYPE PARALLEL	EA	32		
35	8-22	PAINT LINE	LF	425		
36	8-22	PLASTIC STOP LINE	LF	30		
37	8-23	TEMPORARY MISC. PAVEMENT MARKING - SHORT DURATION	LF	425		
38	8-23	TEMPORARY STOP LINE - SHORT DURATION	LF	30		
<b>TOTAL – S 369TH ST</b>						<b>\$</b>

<b>BID SUMMARY</b>	
<b>ITEM</b>	<b>BID AMOUNT</b>
<b>CAMPUS HIGHLANDS WEST</b>	\$
<b>CAMPUS HIGHLANDS EAST</b>	\$
<b>12<sup>TH</sup> AVE SW</b>	\$
<b>SCARBOROUGH</b>	\$
<b>EMBERWOOD</b>	\$
<b>18<sup>TH</sup> AVE S</b>	\$
<b>S 369<sup>TH</sup> ST</b>	\$
<b>TOTAL BID AMOUNT</b> <i>(including Washington State sales tax, all other government taxes, assessments and charges)</i>	\$

The documents incorporated by reference, as if fully set forth, are the Advertisement for Bids, the Instructions to Bidders and Checklists, the Contractor's Bid Proposal (including all forms and supplemental information listed on the Bidders Checklist), the Contract Documents (including Project Plans, Specifications, and all Appendices, Amendments, and Supplemental Reports & Information), the Contract Provisions (including all forms and supplemental information listed on the Contract Checklist), the version of the Washington State Standard Specifications for Road, Bridge, and Municipal Construction identified herein, and any other documents provided to bidders and/or referenced in or referred to by the Contract Documents.

Pursuant to and in compliance with the Advertisement for Bids for the Project, and other documents relating thereto, the undersigned has carefully examined all of the bid and contract documents, considered conditions which may affect the delivery, supply and maintenance for the Project, and hereby proposes to furnish all labor, materials and perform all work as required in strict accordance with the contract documents, for the referenced bid amount, inclusive of Washington State sales tax and all other government taxes, assessments and charges as required by law.

#### **NON-COLLUSION AFFIDAVIT**

By signing this proposal, the undersigned acknowledges that the person(s), firm, association, or corporation has (have) not, either directly or indirectly, entered into any agreement, participated in any collusion, or otherwise taken any action in restraint of free competitive bidding in connection with this project.

To report rigging activities, call 1-800-424-9071. The U.S. Department of Transportation (USDOT) operates the toll-free hotline Monday through Friday, 8:00 a.m. to 5:00 p.m., Eastern Time. Anyone with knowledge of possible bid rigging, bidder collusion, or other fraudulent activities should use the hotline to report such activities. The hotline is part of USDOT's continuing effort to identify and investigate highway construction contract fraud and abuse and is operated under the direction of the USDOT Inspector General. All information will be treated confidentially and caller anonymity will be respected.

#### **CONFLICTS OF INTEREST, GRATUITIES, & NON-COMPETITIVE PRACTICES**

By signing this proposal, the undersigned agrees as follows:

- (1) That it has no direct or indirect pecuniary or proprietary interest, that it shall not acquire any interest which conflicts in any manner or degree with the work, services, equipment or materials required to be performed and/or provided under this contract and that it shall not employ any person or agent having any such interests. In the event that the Contractor or its agents, employees or representatives hereafter acquires such a conflict of interest, it shall immediately disclose such interest to the City and take action immediately to eliminate the conflict or to withdraw from this contract, as the City may require; and
- (2) That no person or selling agency except bona fide employees or designated agents or representatives of the Contractor have been employed or retained to solicit or secure this contract with an agreement or understanding that a commission, percentage, brokerage, or contingent fee would be paid; and
- (3) That no gratuities in the form of entertainment, gifts or otherwise, were offered or given by the Contractor or any of its agents, employees or representatives, to any official, member or employee of the City or other governmental agency with a view toward securing this contract or securing favorable treatment with respect to the awarding or amending, or the making of any determination with respect to the performance of this contract.

#### **AFFIDAVIT OF ELIGIBILITY**

The Contractor certifies that it is properly licensed and registered under the laws of the State of Washington and has not been determined to have been in violation of RCW 50.12.070(1)(b), RCW 51.16.070(1)(b), or RCW 82.32.070(2) within the last two years. The Contractor further certifies that it has not been determined, within the last one year, to have committed any combination of two of the following violations or infractions within a five year period: (1) Violated RCW 51.48.020(1) or 51.48.103; or (2) Committed an infraction or violation under Chapter 18.27 RCW.

#### **ADDENDUM #1**

**CITY OF FEDERAL WAY**

**RFB-22**

*CFW RFB VERSION 2024-OCT*

**2025 ASPHALT OVERLAY  
PROJECT #12525 / RFB #25-001**

**CERTIFICATION OF LAWFUL EMPLOYMENT**

The Contractor hereby certifies that it has complied with all provisions of the Immigration and Nationality Act now or as herein after amended, 8 U.S.C. 1101 et. Seq., and that all employees, including subcontractor employees, are lawfully permitted to perform work in the United States as provided in this agreement with the City of Federal Way.

Receipt of the following Addendums is hereby acknowledged:

Addendum No. ____	Date Issued: _____
Addendum No. ____	Date Issued: _____
Addendum No. ____	Date Issued: _____
Addendum No. ____	Date Issued: _____
Addendum No. ____	Date Issued: _____
Addendum No. ____	Date Issued: _____

The undersigned individual represents and warrants that he or she is dully authorized to execute the bid and all bid documents on behalf of any partnership, joint venture or corporation.

By: \_\_\_\_\_  
*Signature*

\_\_\_\_\_  
*Printed Name*

\_\_\_\_\_  
*Title*

Subscribed and sworn to before me this \_\_\_\_ day of \_\_\_\_\_, 20\_\_\_\_.

\_\_\_\_\_  
*Signature of Notary*

\_\_\_\_\_  
*Printed name of Notary*  
*Notary Public in and for the State of Washington*  
*My commission expires: \_\_\_\_\_*

- d. Final Contract Voucher Certification.
- e. Copies of the approved "Affidavit of Prevailing Wages Paid" for the Contractor and all Subcontractors.
- f. A copy of the Notice of Termination sent to the Washington State Department of Ecology (Ecology); the elapse of 30 calendar days from the date of receipt of the Notice of Termination by Ecology; and no rejection of the Notice of Termination by Ecology. This requirement will not apply if the Construction Stormwater General Permit is transferred back to the Contracting Agency in accordance with Section 8-01.3(16).
- g. Property owner releases per Section 1-07.24.

***(March 13, 1995 WSDOT GSP, OPTION 7)***

Section 1-08.5 is supplemented with the following:

This project shall be physically complete within 140 working days.

**1-08.6 Suspension of Work**

***(February 6, 2023 WSDOT GSP, OPTION 2)***

Section 1-08.6 is supplemented with the following:

Contract time may be suspended for procurement of critical materials (Procurement Suspension). In order to receive a Procurement Suspension, the Contractor shall within 21 calendar days after execution by the Contracting Agency, place purchase orders for all materials deemed critical by the Contracting Agency for physical completion of the contract. The Contractor shall provide copies of purchase orders for the critical materials. Such purchase orders shall disclose the purchase order date and estimated delivery dates for such critical material.

The Contractor shall show procurement of the materials listed below as activities in the Progress Schedule. If the approved Progress Schedule indicates the materials procurement are critical activities, and if the Contractor has provided documentation that purchase orders are placed for the critical materials within the prescribed 21 calendar days, then contract time shall be suspended upon physical completion of all critical work except that work dependent upon the listed critical materials:

\*\*\* Contech Modular Wetlands \*\*\*

Charging of contract time will resume upon delivery of the critical materials to the Contractor or 90 calendar days after execution by the Contracting Agency, whichever occurs first.

**1-08.9 Liquidated Damages**

***(March 3, 2021 APWA GSP, OPTION A)***

Replace Section 1-08.9 with the following:

Time is of the essence of the Contract. Delays inconvenience the traveling public, obstruct traffic, interfere with and delay commerce, and increase risk to Highway users. Delays also cost tax payers undue sums of money, adding time needed for administration, engineering, inspection, and supervision.



Accordingly, the Contractor agrees:

1. To pay liquidated damages in the amount of \$2,100.00 for each working day beyond the number of working days established for Physical Completion, and
2. To authorize the Engineer to deduct these liquidated damages from any money due or coming due to the Contractor.

When the Contract Work has progressed to Substantial Completion as defined in the Contract, the Engineer may determine the Contract Work is Substantially Complete. The Engineer will notify the Contractor in writing of the Substantial Completion Date. For overruns in Contract time occurring after the date so established, liquidated damages identified above will not apply. For overruns in Contract time occurring after the Substantial Completion Date, liquidated damages shall be assessed on the basis of direct engineering and related costs assignable to the project until the actual Physical Completion Date of all the Contract Work. The Contractor shall complete the remaining Work as promptly as possible. Upon request by the Project Engineer, the Contractor shall furnish a written schedule for completing the physical Work on the Contract.

Liquidated damages will not be assessed for any days for which an extension of time is granted. No deduction or payment of liquidated damages will, in any degree, release the Contractor from further obligations and liabilities to complete the entire Contract.

## **1-09 MEASUREMENT AND PAYMENT**

### **1-09.2(1) General Requirements for Weighing Equipment** **(January 4, 2024 APWA GSP, OPTION B)**

Revise item 4 of the fifth paragraph to read:

4. Test results and scale weight records for each day's hauling operations are provided to the Engineer daily. Reporting shall utilize WSDOT form 422-027A, Scaleman's Daily Report, unless the printed ticket contains the same information that is on the Scaleman's Daily Report Form. The scale operator must provide AM and/or PM tare weights for each truck on the printed ticket.

### **1-09.2(5) Measurement** **(December 30, 2022 APWA GSP)**

Revise the first paragraph to read:

**Scale Verification Checks** – At the Engineer's discretion, the Engineer may perform verification checks on the accuracy of each batch, hopper, or platform scale used in weighing contract items of Work.

### **1-09.6 Force Account** **(December 30, 2022 APWA GSP)**

Supplement this section with the following:

The Contracting Agency has estimated and included in the Proposal, dollar amounts for all items to be paid per force account, only to provide a common proposal for Bidders. All such dollar amounts are to become a part of Contractor's total bid. However, the Contracting Agency does not warrant expressly or by implication, that the actual amount of work will correspond with those estimates. Payment will be made on the basis of the amount of work actually authorized by the Engineer.

### **1-09.7 Mobilization**