

DRAFT

# Hazardous Materials Discipline Report

Prepared for



February 2023

Prepared by

**Parametrix**

This Page Intentionally Left Blank

DRAFT

# Hazardous Materials Discipline Report

*Prepared for*

**City of Federal Way**

*Prepared by*

**Parametrix**

719 2nd Avenue, Suite 200  
Seattle, WA 98104  
T. 206.394.3700 F. 1.855.542.6353  
[www.parametrix.com](http://www.parametrix.com)

## CITATION

Parametrix. 2021. Hazardous Materials Discipline Report.  
Prepared by Parametrix, Seattle, Washington.  
February 2023.

DRAFT



# TABLE OF CONTENTS

<b>1. INTRODUCTION .....</b>	<b>1-1</b>
1.1 Project Purpose and Description .....	1-1
1.2 Preferred Alternative .....	1-3
1.3 Methodology .....	1-3
1.3.1 Regulatory Database Review .....	1-3
1.3.2 Regulatory File Review .....	1-3
1.3.3 Historical Review .....	1-3
<b>2. AFFECTED ENVIRONMENT .....</b>	<b>2-1</b>
2.1 Geology and Hydrogeology .....	2-1
2.2 Regulatory Database Review .....	2-1
2.3 Historical Review .....	2-2
2.3.1 Historical Aerial Photographs .....	2-2
2.3.2 Sanborn Maps .....	2-2
2.3.3 EDR Proprietary Databases .....	2-2
<b>3. POTENTIAL IMPACTS .....</b>	<b>3-1</b>
3.1 Construction Impacts .....	3-1
3.2 Long-term Impacts .....	3-1
<b>4. MITIGATION .....</b>	<b>4-1</b>
<b>5. CONCLUSIONS .....</b>	<b>5-1</b>
<b>6. REFERENCES .....</b>	<b>6-1</b>
<b>LIST OF FIGURES</b>	
Figure 1-1. Vicinity Map .....	1-2
Figure 1-2. Preliminary Design Improvements .....	1-4
<b>APPENDICES</b>	
A EDR Database Report	
B Historical Aerial Photographs	

This Page Intentionally Left Blank

DRAFT

# 1. INTRODUCTION

## 1.1 Project Purpose and Description

This Hazardous Materials Discipline Report was prepared for the City of Federal Way to document the hazardous materials impacts associated with the City Center Access Project (the project). The project would provide improved multimodal mobility and access for regional and local trips while protecting the interstate system by providing congestion relief along S 320th Street and expanded multimodal facilities across Interstate 5 (I-5). The project would consist of the following elements:

- Modification of the S 320th Street interchange by adding braided ramps and access at S 324th Street.
- Construction of a new two-lane bridge over I-5 at S 324th Street.
- Extension of S 324th Street from 23rd Avenue S to Weyerhaeuser Way S.
- Widening S 324th Street from State Route (SR) 99 to 23rd Avenue S.
- Improvements to S 320th Street east of I-5 to add HOV lanes.
- Nonmotorized improvements along 23rd Avenue S, S 320th Street, and S 324th Street

The City of Federal Way initiated the City Center Access Project to determine what transportation system changes are needed to preserve future mobility in the City Center. The Federal Way City Center Core is designated as one of 29 regional growth centers identified in the Puget Sound Regional Council's Vision 2040. The purpose of the Federal Way City Center Access project is to improve the economic vitality of the City Center and to improve the quality of life for people who work, play, and live in the City by increasing multimodal mobility and access to regional and local trips while protecting the integrity of the interstate system. Access and mobility are limited by congestion issues along S 320th Street between Pacific Highway S and Military Road, including to and from I-5, and by the lack of multimodal facilities across I-5.

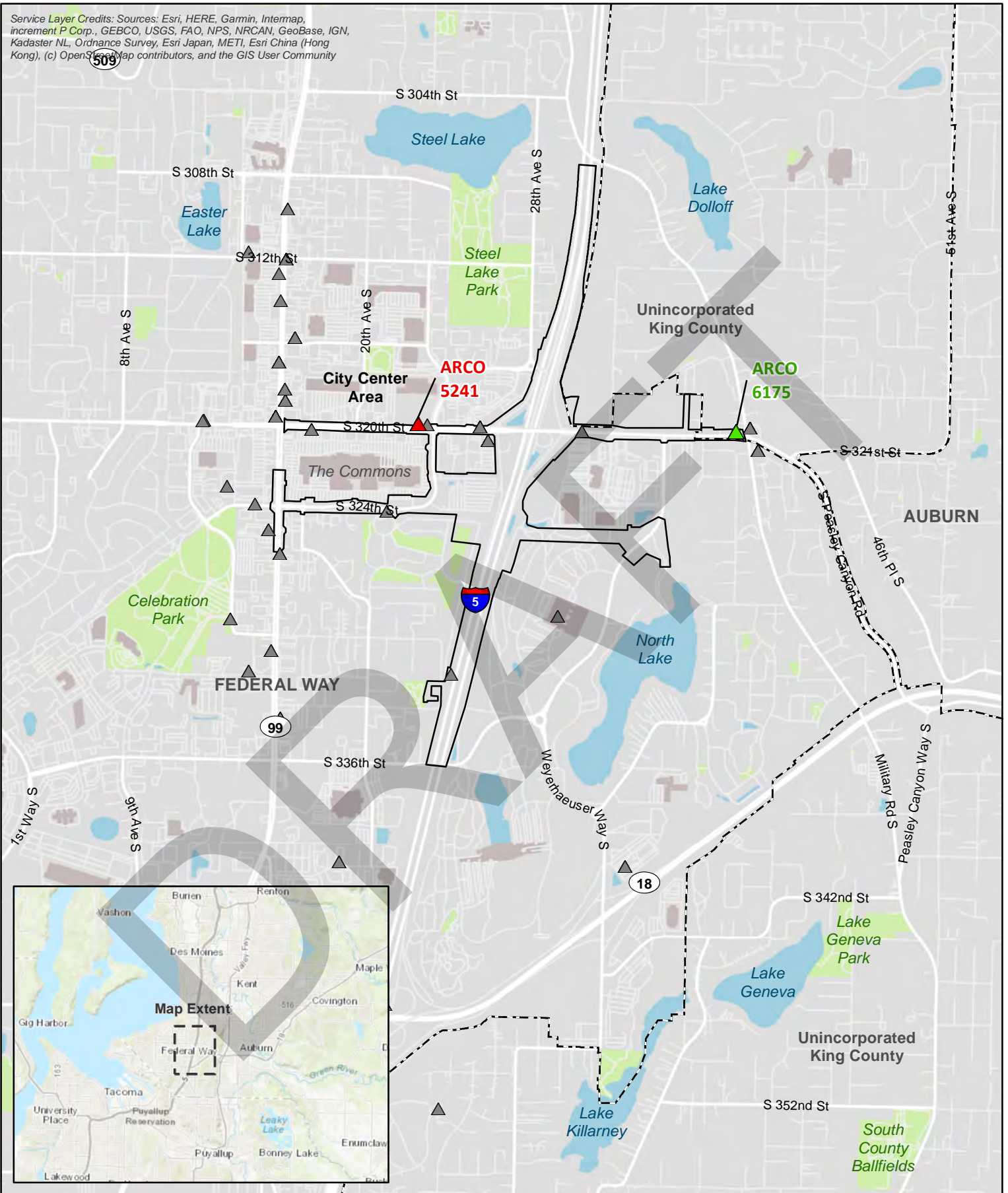
The project area is defined as the limits of anticipated construction, acquired property and right-of-way (ROW), and temporary constructions easements. The project area is shown on Figure 1. The study area for this discipline was defined as the project area plus the standard search distances for environmental databases as defined in the American Society for Testing and Materials (ASTM) *Standard Practice for Environmental Site Assessments: Phase I Environmental Site Assessment Process (E 1527-13)* (ASTM 2013).

Acquired property is expected along existing ROW, adjacent to I-5 to the west along Winged Foot Way and Oakland Hills Boulevard in the Belmor Park Manufactured Home Community (to accommodate a fish passable culvert), and immediately adjacent to I-5 to the east across from the Belmor acquisition (to accommodate the extension of S 324th Street across I-5 to Weyerhauser Way).



Excavation associated with project activities is expected to include grading for ROW expansion and ramp construction, utility installation and relocation, and bridge construction.

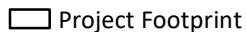



Service Layer Credits: Sources: Esri, HERE, Garmin, Intermap, increment P Corp., GEBCO, USGS, FAO, NPS, NRCAN, GeoBase, IGN, Kadaster NL, Ordnance Survey, Esri Japan, METI, Esri China (Hong Kong), (c) OpenStreetMap contributors, and the GIS User Community

Date: 1/30/2023 Author: worshahly Path: U:\P\SO\Projects\Clients\2441-City of Federal Way\554-2441-022\_City Center Access\99\_Scs\GIS\Map\_Docs\HazMat\Fig1 - HazmatReport\_VicinityMap.mxd



**Parametrix**  
 Source: King County, City of Federal Way,  
 © Mapbox, © OpenStreetMap

-  Project Footprint
-  City Boundary
-  Database sites with confirmed releases
-  ARCO 5241
-  ARCO 6175

**Figure 1**  
 Vicinity Map  
 Federal Way City Center Access Project:  
 Hazardous Materials Report  
 Federal Way, WA

## 1.2 Preferred Alternative

The S 324th Street Interchange Alternative 2I (Grade Separated Ramps + Roundabouts at S 324th Street) was identified as the alternative that best meets the Purpose and Need of the project. Alternative 2I was recommended to the Federal Way City Council in November 2019 based on the results of alternatives analysis screening. The City Council agreed to move forward with Alternative 2I. The preliminary design components of Alternative 2I are shown below in Figure 1-2.

## 1.3 Methodology

The purpose of this report is to evaluate the potential for encountering hazardous materials or petroleum hydrocarbons as a result of project activities in compliance with the National Environmental Policy Act (NEPA).

This report was prepared in accordance with Chapter 447 of the Washington Department of Transportation (WSDOT) Environmental Procedures Manual which is consistent with ASTM guidelines and the WSDOT Guidance and Standard Methodology for Hazardous Materials Discipline Reports (WSDOT 2017).

### 1.3.1 Regulatory Database Review

Pertinent state and federal regulatory database information was procured from Environmental Data Resources Inc. (EDR). The complete EDR database report is included in Appendix A. Due to the anticipated limited ground disturbance involved in the project, only sites with releases within 0.25 mile (state databases) of the project area were evaluated.

A comprehensive list of regulatory databases reviewed is contained in the EDR report (Appendix A).

### 1.3.2 Regulatory File Review

Some sites identified in the regulatory database review as having confirmed releases were further evaluated for pertinent details via the online Washington Department of Ecology (Ecology) Cleanup Site Search (Ecology 2021). This tool provides additional details of site conditions and regulatory status as well as electronic site documents where available.

### 1.3.3 Historical Review

The availability of historical aerial photographs and Sanborn Maps for the project area was evaluated. Sanborn maps for the project area were not available. Historical aerial photographs for the years 1942, 1961, 1974, 1991, 2005, and 2015 for the project area (included in Appendix B) were reviewed for indications of land use that might be associated with use or storage of hazardous materials or petroleum hydrocarbons.

In addition, the EDR report described above in Section 1.3.1 makes available proprietary databases derived from historical city directories containing data related to businesses related to auto repair and fueling as well as dry-cleaning, both of which are commonly related to soil and groundwater contamination. These proprietary historical databases have also been evaluated for the project area.





**Preliminary Design Improvements**

1. Interchange at S 324th and modified interchange at 320th with braided ramps. All I-5 on-ramps will be metered.
2. 2-lane bridge along S 324th crossing I-5. Shared-use path on north side with potential future connection to BPA Trail. Sidewalk on south side.
3. Single-lane roundabouts at the ramp terminals with slip lanes in the northwest and southwest quadrants of S 324th/I-5 SB Ramps.
4. Additional SB left-turn lane and additional NB left-turn lane at S 324th/SR 99 to manage westbound queues from new interchange.
5. 5 lanes along S 324th from SR 99 to 23rd S. Shared-use path on north side and sidewalk on south side.
6. 2-lane roundabout at S 324th/23rd S.
7. 4 lanes along S 324th from 23rd S to I-5 SB Ramps.
8. 3 lanes along S 324th from I-5 NB Ramps to Weyerhaeuser. A shared-use path on the north side and sidewalk on the south side.
9. Single-lane roundabout at S 324th/Weyerhaeuser.
10. Road widening for HOV lanes to support future BRT from SR 99 to Military. Eastbound HOV will drop into existing right turn lane at Military.
11. Sidewalk on north and south side of S 320th bridge.
12. No improvements to S 320th St/SR 99 and S 320th/Military intersections.
13. Shared use path.

**Figure 1-2. Preliminary Design Improvements**

## 2. AFFECTED ENVIRONMENT

### 2.1 Geology and Hydrogeology

The subsurface in the vicinity of the project area is known to include varying layers of surficial fill associated with development that ranges from 5 to 15 feet in thickness. The composition and compactness of the fill is unknown and is likely to be highly variable. Native soils beneath the fill consist of dense to very dense glacial sand and gravel outwash and glacial till. Groundwater in the vicinity of the project is assumed to range from approximately 5 to 15 feet below ground surface (Sound Transit 2021).

### 2.2 Regulatory Database Review

The affected environment within the study area was assessed by reviewing the state and federal regulatory database records as described above. The identified sites were assigned to one of three risk categories based on the proximity to the study area, the type and number of databases in which the site was found, known releases of hazardous materials or petroleum products, and the status of remediation or cleanup efforts at sites with known releases. One of three risk categories was assigned to sites within the study area: high, medium, and low.

- **High Risk.** Sites that involve substantial contamination of large areas, including soil, groundwater, and multiple contaminants, and might represent higher risk of further releases of hazardous materials to human health or the environment; that would be likely to involve high levels of regulatory approvals or extensive or lengthy remediation activities that may create other impacts to the environment; or that could pose major delays to the development of the project.
- **Medium Risk.** Sites where the nature of potential contamination is known based on existing investigation data, the potential contaminants are not extremely toxic or difficult to treat, and probable remediation approaches are straightforward.
- **Low Risk.** Sites where the nature of potential contamination is known based on existing investigation data and the sites are not expected to have notable impacts on the project due to their location, or sites where hazardous materials were used but had no or only very small reported releases.

Twenty-three sites listed in state databases which indicate a confirmed release of a hazardous material or petroleum hydrocarbons are located within 0.25-mile of the project area. No sites associated with federal databases indicating a confirmed release were found within 1 mile of the project area.

Based on location, regulatory status, and/or the minor nature and extent of the release, 21 of the 23 sites are a low risk to impact the project area. The two remaining sites (locations shown on Figure 1) were determined to be in the medium risk category and are discussed below.

#### ARCO 5241 – 2202 S 320th Street

This site is listed in a number of state cleanup databases including the Leaking Underground Storage Tank (LUST) and the Confirmed and Suspected Contaminated Sites List (CSCSL) databases. This former gasoline station (no longer on the property) was confirmed to have leaked gasoline and associated compounds to soil and groundwater from underground storage tanks (USTs) and associated piping. The USTs and soil contamination were outside of the project area but gasoline in groundwater extended southwest from the site underneath S 320th Street. The most recent groundwater monitoring data

available (2015) indicated gasoline and associated compounds above cleanup levels immediately north of S 320th Street. Groundwater at the site may be as shallow as 5 to 8 feet below ground surface. It does not appear that full cleanup of the site has occurred at this time and the site is not currently in compliance with Ecology.

### ARCO 6175 – 3910 S 320th Street

This site is listed in a number of state cleanup databases including LUST and CSCSL No Further Action (NFA) databases. This operating gasoline station had a confirmed release of gasoline and associated compounds to soil and groundwater. Based on a review of site information it appears that remediation efforts were successful, and the site received an NFA determination from Ecology in 2012. Despite the NFA designation, some residual soil contamination was detected in the vicinity of the pump island (within the project area) at a depth of approximately three feet. Gasoline concentrations were below site cleanup levels but may indicate some quantity of residual, low-level soil contamination within the project area.

## 2.3 Historical Review

### 2.3.1 Historical Aerial Photographs

Historical aerial photographs of the study area were obtained from publicly available sources. Aerial photographs were examined for the years 1942, 1961, 1974, 1991, 2005, and 2015. Observations are listed below.

- 1942: The majority of the project area is forested and undeveloped with a few rural residences along the existing S 320th Street.
- 1961: Development of I-5 has begun through the project area. The majority of the remaining project area is forested and undeveloped.
- 1974: I-5 has been completed and development in the project area has increased including the construction of the Belmor development.
- 1991-2015: Significant development has occurred in the project area including The Commons commercial area and the project area appears much as it does today.

No additional sites of environmental concern or evidence of adverse conditions associated with land use were identified through the historical aerial photograph review.

### 2.3.2 Sanborn Maps

Sanborn maps were not available for any period within the project area.

### 2.3.3 EDR Proprietary Databases

Nine sites identified in the EDR Historical Auto database were located either within or adjacent to the project area. All of these sites were either far enough outside the project area such that impacts to the project are not expected or associated with sites listed in the regulatory databases and reviewed during that process.

Three sites within the project area were listed in the EDR Historical Cleaners database. None of these sites were associated with a database that indicates a release to the subsurface. Inclusion in the EDR Historical Cleaners database alone does not warrant the site being noted as an environmental concern.



### 3. POTENTIAL IMPACTS

Many potential impacts and mitigation measures for hazardous materials are similar for all construction projects. This project involves relatively minor amounts of excavation to accommodate grading, utilities, and bridge construction. Construction impacts are considered short-term in comparison to the lifespan of the completed project and would end when construction is complete. Potential construction and environmental effects related to the project are discussed below.

#### 3.1 Construction Impacts

The hazardous materials analysis also considered direct impacts of activities associated with the construction of the project. The analysis considered the impacts to human health and the environment as a result of possible release of contaminants or alteration of contaminant migration pathways during construction activities and considered the effects of existing contaminated sites.

Based on the developed nature of the project area there is the potential for unknown or unidentified contamination in the subsurface (soil or groundwater) to be encountered during project construction activities. Unanticipated contamination can put workers at risk and can cause delays and costs not accounted for in project schedule and budget.

No high-risk hazardous materials sites were identified during this analysis. The two medium-risk sites identified (former ARCO 5241 and current ARCO 6175 properties described above) have some potential for impacts on construction depending on the location of excavation associated with grading and utility placement.

Excavation in the ROW to the south and southwest of the former ARCO 5241 could potentially encounter residual gasoline contaminated groundwater at relatively shallow depths. If groundwater is not present in the shallow excavation expected for this area, there remains some potential (expected to be low to moderate) for vapors associated with residual gasoline contaminated groundwater to impact deeper excavations and workers in the vicinity.

If excavation is planned for the vicinity of the current pump islands at ARCO 6175, there is the potential to encounter residual, low-level gasoline contaminated soil which was left in place in compliance with Ecology approved site soil cleanup levels.

#### 3.2 Long-term Impacts

There are no known long-term impacts associated with hazardous materials unique to the Federal Way City Center Access project.

This Page Intentionally Left Blank

DRAFT

## 4. MITIGATION

Unexpected residual soil and groundwater contamination may be encountered during construction activities in portions of the build alternative site footprint. To mitigate potential impacts from all potential hazardous material sites, the City of Federal Way would perform a level of environmental due diligence appropriate to the size and presumed past use at any properties in the study area before they are acquired. The City of Federal Way may seek certain legal protections as part of the real property acquisition process to reduce its legal and financial risk.

If environmental concerns were identified through the initial due diligence process, or if a property being acquired has previously been identified as having releases of hazardous materials or existing contamination, the property may be subject to a subsurface investigation to determine the existence of and, if present, the nature and extent of contamination at the site. The City of Federal Way may be responsible for the remediation of any contaminated soil and groundwater on properties that it acquires, including that which would be previously unknown and found during construction. To the extent practicable, the City of Federal Way would also limit construction activities that might encounter contaminated groundwater or soil.

Based on the due diligence process, plans for the mitigation, handling, and disposal of contaminated media and hazardous construction debris would be developed on a site-by-site basis in conjunction with the appropriate regulatory agencies if determined to be necessary. A project-wide contaminated media management plan (CMMP) should also be developed and implemented and would be expected to cover the majority of minor encounters with contaminated soil or groundwater.

Mitigation related to the subsurface work to the south of the ARCO 5241 site would likely include work area air monitoring in excavations in the event that a gasoline odor is noted, and the collection of groundwater samples if groundwater is encountered in deeper excavations in this area. Air and water results would aid in determining proper personal protective equipment for workers and water disposal options if dewatering is required.

Excavation near the pump island at the ARCO 6175 site would likely require adhering to the project CMMP in order to properly characterize any potentially gasoline contaminated soil for disposal.

Additionally, hazardous substances and petroleum products used during construction, such as fuels, paints, solvents, and other chemicals, would be managed and stored per the contractor's pollution control plan. Best management practices (BMPs) would be followed in order to reduce the risk of spills, leaks, or other releases during construction activities. These BMPs could include:

- Fueling, maintenance, and cleaning in contained areas (berms, etc.)
- Minimization of the production or generation of hazardous materials
- Appropriate labeling and storage of hazardous waste per federal regulations
- Designated hazardous waste storage away from storm drains or surface water
- Recycling of materials (used oil- and water-based paint) as appropriate
- Handling any potential spills of hazardous materials in conformance with applicable Material Safety Data Sheets.

This Page Intentionally Left Blank

DRAFT

## 5. CONCLUSIONS

As described above, there are twenty-three sites with confirmed releases of hazardous materials or petroleum hydrocarbons to the subsurface within the study area. After evaluation, 21 of the 23 sites were determined to be of low risk to the project. The remaining two sites, both releases from former or current gas station infrastructure, were classified as medium risk to the project. Depending on precise excavation locations and depths determined during design, these two sites may require some amount of planning and mitigation to reduce risk to the project construction and project workers.

This Page Intentionally Left Blank

DRAFT

## 6. REFERENCES

ASTM 2013. Standard Practice for Environmental Site Assessments: Phase I Environmental Site Assessment Process (E 1527-13).

Ecology 2021. Washington State Department of Ecology Cleanup Site Search, <https://apps.ecology.wa.gov/gsp/SiteSearchPage.aspx>. Accessed May 2021.

Sound Transit 2021. Operations and Maintenance Facility South – Draft Environmental Impact Statement.

WSDOT 2017. Guidance and Standard Methodology for WSDOT Hazardous Materials Discipline Reports.

This Page Intentionally Left Blank

DRAFT



DRAFT

Appendix A  
EDR Database Report



This Page Intentionally Left Blank

DRAFT

**Federal Way City Center Access Project**

Federal Way City Center Access Project

Federal Way, WA 98003

Inquiry Number: 6467569.2s

April 28, 2021

**EDR Area / Corridor Report**



6 Armstrong Road, 4th floor  
Shelton, CT 06484  
Toll Free: 800.352.0050  
[www.edrnet.com](http://www.edrnet.com)

# TABLE OF CONTENTS

<u>SECTION</u>	<u>PAGE</u>
Executive Summary .....	ES1
Mapped Sites Summary .....	2
Key Map .....	9
Map Findings Summary .....	10
Focus Maps .....	14
Map Findings .....	36
Orphan Summary .....	OR-1
Government Records Searched/Data Currency Tracking .....	GR-1

***Thank you for your business.***  
Please contact EDR at 1-800-352-0050  
with any questions or comments.

#### **Disclaimer - Copyright and Trademark Notice**

This Report contains certain information obtained from a variety of public and other sources reasonably available to Environmental Data Resources, Inc. It cannot be concluded from this Report that coverage information for the target and surrounding properties does not exist from other sources. **NO WARRANTY EXPRESSED OR IMPLIED, IS MADE WHATSOEVER IN CONNECTION WITH THIS REPORT. ENVIRONMENTAL DATA RESOURCES, INC. SPECIFICALLY DISCLAIMS THE MAKING OF ANY SUCH WARRANTIES, INCLUDING WITHOUT LIMITATION, MERCHANTABILITY OR FITNESS FOR A PARTICULAR USE OR PURPOSE. ALL RISK IS ASSUMED BY THE USER. IN NO EVENT SHALL ENVIRONMENTAL DATA RESOURCES, INC. BE LIABLE TO ANYONE, WHETHER ARISING OUT OF ERRORS OR OMISSIONS, NEGLIGENCE, ACCIDENT OR ANY OTHER CAUSE, FOR ANY LOSS OF DAMAGE, INCLUDING, WITHOUT LIMITATION, SPECIAL, INCIDENTAL, CONSEQUENTIAL, OR EXEMPLARY DAMAGES. ANY LIABILITY ON THE PART OF ENVIRONMENTAL DATA RESOURCES, INC. IS STRICTLY LIMITED TO A REFUND OF THE AMOUNT PAID FOR THIS REPORT.** Purchaser accepts this Report "AS IS". Any analyses, estimates, ratings, environmental risk levels or risk codes provided in this Report are provided for illustrative purposes only, and are not intended to provide, nor should they be interpreted as providing any facts regarding, or prediction or forecast of, any environmental risk for any property. Only a Phase I Environmental Site Assessment performed by an environmental professional can provide information regarding the environmental risk for any property. Additionally, the information provided in this Report is not to be construed as legal advice.

Copyright 2020 by Environmental Data Resources, Inc. All rights reserved. Reproduction in any media or format, in whole or in part, of any report or map of Environmental Data Resources, Inc., or its affiliates, is prohibited without prior written permission.

EDR and its logos (including Sanborn and Sanborn Map) are trademarks of Environmental Data Resources, Inc. or its affiliates. All other trademarks used herein are the property of their respective owners.

## EXECUTIVE SUMMARY

A search of available environmental records was conducted by Environmental Data Resources, Inc (EDR). The report was designed to assist parties seeking to meet the search requirements of EPA's Standards and Practices for All Appropriate Inquiries (40 CFR Part 312), the ASTM Standard Practice for Environmental Site Assessments (E 1527-13), the ASTM Standard Practice for Environmental Site Assessments for Forestland or Rural Property (E 2247-16), the ASTM Standard Practice for Limited Environmental Due Diligence: Transaction Screen Process (E 1528-14) or custom requirements developed for the evaluation of environmental risk associated with a parcel of real estate.

### SUBJECT PROPERTY INFORMATION

#### ADDRESS

FEDERAL WAY CITY CENTER ACCESS PROJECT  
FEDERAL WAY, WA 98003

### TARGET PROPERTY SEARCH RESULTS

The Target Property was identified in the following databases.

Page Numbers and Map Identifications refer to the EDR Area/Corridor Report where detailed data on individual sites can be reviewed.

Sites listed in ***bold italics*** are in multiple databases.

### STANDARD ENVIRONMENTAL RECORDS

#### ***Federal RCRA generators list***

RCRA-LQG: RCRA - Large Quantity Generators

A review of the RCRA-LQG list, as provided by EDR, and dated 12/14/2020 has revealed that there is 1 RCRA-LQG site within the requested target property.

<u>Site</u>	<u>Address</u>	<u>Map ID / Focus Map(s)</u>	<u>Page</u>
<b><i>TARGET STORE 1947</i></b> EPA ID:: WAH000026798	<b><i>2201 S COMMONS</i></b>	<b><i>L71 / 5</i></b>	<b><i>274</i></b>

RCRA-VSQG: RCRA - Very Small Quantity Generators (Formerly Conditionally Exempt Small Quantity Generators)

A review of the RCRA-VSQG list, as provided by EDR, and dated 12/14/2020 has revealed that there is 1 RCRA-VSQG site within the requested target property.

<u>Site</u>	<u>Address</u>	<u>Map ID / Focus Map(s)</u>	<u>Page</u>
<b><i>PINEYRO IMPLANT DENT</i></b> EPA ID:: WAH000055395	<b><i>2505 S 320TH ST STE</i></b>	<b><i>J66 / 5</i></b>	<b><i>267</i></b>

## EXECUTIVE SUMMARY

### **Federal ERNS list**

ERNS: Emergency Response Notification System

A review of the ERNS list, as provided by EDR, and dated 12/14/2020 has revealed that there is 1 ERNS site within the requested target property.

<u>Site</u>	<u>Address</u>	<u>Map ID / Focus Map(s)</u>	<u>Page</u>
Not reported NRC Report #: 1267201 Incident Date Time: 12/14/2019 10:20	2535 SOUTH 320TH ST	J52 / 5	226

### **State- and tribal - equivalent CERCLIS**

WA CSCSL: Confirmed and Suspected Contaminated Sites List

A review of the WA CSCSL list, as provided by EDR, and dated 01/12/2021 has revealed that there is 1 WA CSCSL site within the requested target property.

<u>Site</u>	<u>Address</u>	<u>Map ID / Focus Map(s)</u>	<u>Page</u>
<b>APRO GAS STATION</b> Site Status: Cleanup Started Clean Up Siteid: 8750 Facility ID: 33361817 Soil: Confirmed Above Cleanup Levels Ground Water: Confirmed Above Cleanup Levels Contaminant Name: Benzene Contaminant Name: Lead Contaminant Name: Methyl tertiary-butyl ether Contaminant Name: Non-Halogenated Solvents Contaminant Name: Other Non-Halogenated Organics <i>*Additional key fields are available in the Map Findings section</i>	<b>2535 S 320TH ST</b>	<b>J50 / 5</b>	<b>209</b>

### **State and tribal leaking storage tank lists**

WA LUST: Leaking Underground Storage Tanks Site List

A review of the WA LUST list, as provided by EDR, has revealed that there are 5 WA LUST sites within the requested target property.

<u>Site</u>	<u>Address</u>	<u>Map ID / Focus Map(s)</u>	<u>Page</u>
<b>ARCO 7070</b> Database: LUST, Date of Government Version: 11/09/2020 Release Date: 07/20/1993 LUST Date: 05/22/2012 Facility Status: LUST - NFA Ground Water: Confirmed Above Cleanup Levels Cleanup Site ID: 9461 Soil: Confirmed Above Cleanup Levels	<b>3910 S 320TH ST</b>	<b>B9 / 6</b>	<b>81</b>

## EXECUTIVE SUMMARY

Soil: Below Cleanup Levels  
 Facility ID: 49696486

**EXXON 7-2518**                                      **2510 S 320TH ST**                                      **D23 / 5**                                      **109**

Database: LUST, Date of Government Version: 11/09/2020  
 Release Date: 05/17/1996  
 LUST Date: 07/12/2002  
 Facility Status: LUST - NFA  
 Ground Water: Confirmed Above Cleanup Levels  
 Cleanup Site ID: 6119  
 Soil: Confirmed Above Cleanup Levels  
 Facility ID: 45853998

**SEARS UNIT 1099/6109**                                      **1701 S 320TH**                                      **C43 / 5**                                      **159**

Database: LUST, Date of Government Version: 11/09/2020  
 Release Date: 12/30/1993  
 LUST Date: 04/10/2001  
 Facility Status: LUST - NFA  
 Cleanup Site ID: 5320  
 Soil: Confirmed Above Cleanup Levels  
 Facility ID: 3558578

**MY GOODS MARKET #548**                                      **2535 S 320TH ST**                                      **J51 / 5**                                      **220**

Database: LUST, Date of Government Version: 11/09/2020  
 Release Date: 04/15/1992  
 LUST Date: 02/11/2016  
 Facility Status: LUST - Cleanup Started  
 Ground Water: Confirmed Above Cleanup Levels  
 Cleanup Site ID: 8750  
 Soil: Confirmed Above Cleanup Levels  
 Facility ID: 33361817

**BELMOR MOBILE HOME P**                                      **2101 S 324TH ST**                                      **O82 / 5**                                      **318**

Database: LUST, Date of Government Version: 11/09/2020  
 Release Date: 04/17/1990  
 LUST Date: 10/11/1995  
 Facility Status: LUST - NFA  
 Cleanup Site ID: 6390  
 Soil: Remediated  
 Facility ID: 62155955

**State and tribal registered storage tank lists**

WA UST: Underground Storage Tank Database

A review of the WA UST list, as provided by EDR, and dated 11/09/2020 has revealed that there are 6 WA UST sites within the requested target property.

<u>Site</u>	<u>Address</u>	<u>Map ID / Focus Map(s)</u>	<u>Page</u>
<b>ARCO 7070</b> Facility ID: 49696486 Tank Status: Operational Tank Status: Removed Site Id: 8812	<b>3910 S 320TH ST</b>	<b>B9 / 6</b>	<b>81</b>
<b>EXXON 7-2518</b>	<b>2510 S 320TH ST</b>	<b>D23 / 5</b>	<b>109</b>

## EXECUTIVE SUMMARY

Facility ID: 45853998  
 Tank Status: Removed  
 Tank Closure Date: 12/31/1985  
 Tank Closure Date: 12/01/1988  
 Site Id: 401028

<p><b>SEARS UNIT 1099/6109</b>                  Facility ID: 3558578                  Tank Status: Removed                  Site Id: 4927</p>	<p><b>1701 S 320TH</b></p>	<p><b>C43 / 5</b></p>	<p><b>159</b></p>
<p><b>MY GOODS MARKET #548</b>                  Facility ID: 33361817                  Tank Status: Operational                  Site Id: 10147</p>	<p><b>2535 S 320TH ST</b></p>	<p><b>J51 / 5</b></p>	<p><b>220</b></p>
<p><b>CELEBRATION PARK</b>                  Facility ID: 54113979                  Tank Status: Removed                  Site Id: 492936</p>	<p><b>324TH &amp; PACIFIC HWY</b></p>	<p><b>N75 / 4</b></p>	<p><b>305</b></p>
<p><b>BELMOR MOBILE HOME P</b>                  Facility ID: 62155955                  Tank Status: Removed                  Site Id: 1944</p>	<p><b>2101 S 324TH ST</b></p>	<p><b>O82 / 5</b></p>	<p><b>318</b></p>

### State and tribal voluntary cleanup sites

WA ICR: Independent Cleanup Reports

A review of the WA ICR list, as provided by EDR, and dated 12/01/2002 has revealed that there are 5 WA ICR sites within the requested target property.

<u>Site</u>	<u>Address</u>	<u>Map ID / Focus Map(s)</u>	<u>Page</u>
ARCO #6175 Contaminants Found at Site: 6 Type of Report Ecology Received: I Date Ecology Received Report: 04/10/98 Date Ecology Received Report: 12/04/96 Date Ecology Received Report: 12/17/96 Media Contaminated: S	3910 S. 320TH	B4 / 6	40
EXXON #7 2518 Contaminants Found at Site: 6 Type of Report Ecology Received: I Date Ecology Received Report: 06/05/98 Date Ecology Received Report: 05/17/96 Date Ecology Received Report: 11/18/96 Date Ecology Received Report: 11/08/01 Date Ecology Received Report: 05/24/01 <i>*Additional key fields are available in the Map Findings section</i> Media Contaminated: GW	2510 S. 320TH ST.	D18 / 5	103
SEARS #1099 (THREE R Contaminants Found at Site: 6 Type of Report Ecology Received: F	1701 S. 320TH ST.	C46 / 5	206



## EXECUTIVE SUMMARY

Date Ecology Received Report: 08/05/98  
 Date Ecology Received Report: 11/01/99  
 Date Ecology Received Report: 12/30/93  
 Media Contaminated: S

BP #11050/CIRCLE K #	2535 S. 320TH	J56 / 5	229
Contaminants Found at Site: 6			
Type of Report Ecology Received: I			
Date Ecology Received Report: 08/25/98			
Date Ecology Received Report: 06/24/98			
Date Ecology Received Report: 12/16/97			
Date Ecology Received Report: 01/21/99			
Date Ecology Received Report: 02/17/99			
*Additional key fields are available in the Map Findings section			
Media Contaminated: GW,S			
<b>CONOCOPHILLIPS SITE</b>	<b>2535 S 320TH</b>	<b>J58 / 5</b>	<b>235</b>
Contaminants Found at Site: 6			
Type of Report Ecology Received: I			
Date Ecology Received Report: 01/27/97			
Date Ecology Received Report: 04/29/97			
Media Contaminated: GW,S			

### WA VCP: Voluntary Cleanup Program Sites

A review of the WA VCP list, as provided by EDR, and dated 01/12/2021 has revealed that there are 5 WA VCP sites within the requested target property.

<u>Site</u>	<u>Address</u>	<u>Map ID / Focus Map(s)</u>	<u>Page</u>
ARCO 6175 Date NFA: 2012-05-22 VCP: NFA Facility ID: 49696486 Date NFA: 2012-05-22 VCP: NFA Cleanup Siteid: 9461	3910 S 320TH ST	B12 / 6	88
EXXON 72518 Date NFA: 2002-07-12 VCP: NFA Facility ID: 45853998 Date NFA: 2002-07-12 VCP: NFA Cleanup Siteid: 6119	2510 S 320TH ST	D22 / 5	108
ALL AMERICAN HOMES Date NFA: 2008-08-04 VCP: NFA Facility ID: 34323329 Date NFA: 2008-08-04 VCP: NFA Cleanup Siteid: 1498	3010 S 320TH ST	F30 / 5	129
SEARS UNIT 1099/6109 Date NFA: 2001-04-10 VCP: NFA Facility ID: 3558578	1701 S 320TH	C44 / 5	206

## EXECUTIVE SUMMARY

Date NFA: 2001-04-10

VCP: NFA

Cleanup Siteid: 5320

**APRO GAS STATION**

**2535 S 320TH ST**

**J50 / 5**

**209**

Facility ID: 33361817

Cleanup Siteid: 8750

### ADDITIONAL ENVIRONMENTAL RECORDS

#### **Local Lists of Hazardous waste / Contaminated Sites**

WA ALLSITES: Facility/Site Identification System Listing

A review of the WA ALLSITES list, as provided by EDR, and dated 02/03/2021 has revealed that there are 16 WA ALLSITES sites within the requested target property.

<u>Site</u>	<u>Address</u>	<u>Map ID / Focus Map(s)</u>	<u>Page</u>
<b>LILE INTL CO FEDERAL</b> Facility Id: 91952993	<b>MI 139 I5 N BOUND WE</b>	<b>A1 / 5</b>	<b>35</b>
<b>ARCO 6175</b> Facility Id: 49696486 Facility Id: 13712	<b>3910 S 320TH ST</b>	<b>B8 / 6</b>	<b>42</b>
<b>EXXON 72518</b> Facility Id: 45853998	<b>2510 S 320TH ST</b>	<b>D20 / 5</b>	<b>105</b>
<b>BOEING CO FEDERAL WA</b> Facility Id: 82427878	<b>3004 S 320TH ST</b>	<b>F27 / 5</b>	<b>116</b>
<b>ALL AMERICAN HOMES</b> Facility Id: 34323329	<b>3010 S 320TH ST</b>	<b>F31 / 5</b>	<b>132</b>
<b>AT&amp;T WIRELESS I5 &amp; 3</b> Facility Id: 4139731	<b>3012 S 320TH ST BONN</b>	<b>F33 / 5</b>	<b>138</b>
SOUTH 320TH PLACE Facility Id: 12594	S 320TH ST & WEYERHA	H41 / 5	158
<b>SEARS UNIT 1099/6109</b> Facility Id: 3558578	<b>1701 S 320TH</b>	<b>C43 / 5</b>	<b>159</b>
WA DOT SR 509 I5 Facility Id: 7062131		I48 / 5	208
<b>APRO GAS STATION</b> Facility Id: 33361817	<b>2535 S 320TH ST</b>	<b>J50 / 5</b>	<b>209</b>
<b>PACIFIC CONVENIENCE</b> Facility Id: 56863	<b>2535 S 320TH STREET</b>	<b>J54 / 5</b>	<b>226</b>
<b>CESPEDES IMPLANT DEN</b> Facility Id: 89896	<b>2505 S 320TH ST STE</b>	<b>J65 / 5</b>	<b>265</b>
I5 SOUTHBOUND 320TH Facility Id: 18249	I5 SOUTHBOUND OFF RA	K69 / 5	273
<b>CELEBRATION PARK</b> Facility Id: 54113979	<b>324TH &amp; PACIFIC HWY</b>	<b>N75 / 4</b>	<b>305</b>
<b>BELMOR MOBILE HOME P</b>	<b>2101 S 324TH ST</b>	<b>O82 / 5</b>	<b>318</b>

## EXECUTIVE SUMMARY

Facility Id: 62155955

**SOUTHBOUND INTERSTAT**

84 / 5

429

Facility Id: 11584

WA CSCSL NFA: Confirmed & Contaminated Sites - No Further Action

A review of the WA CSCSL NFA list, as provided by EDR, and dated 01/12/2021 has revealed that there are 6 WA CSCSL NFA sites within the requested target property.

<u>Site</u>	<u>Address</u>	<u>Map ID / Focus Map(s)</u>	<u>Page</u>
<p><b>ARCO 6175</b>                      CS Id: 9461                      Facility/Site Id: 49696486                      Soil: Confirmed Above Cleanup Levels                      Soil: Below Cleanup Levels                      NFA Date: 05/22/2012                      Groundwater: Confirmed Above Cleanup Levels                      Contaminant Name: Benzene                      Contaminant Name: Lead                      Contaminant Name: Methyl tertiary-butyl ether                      Contaminant Name: Other Non-Halogenated Organics                      Contaminant Name: Petroleum-Gasoline</p>	<p><b>3910 S 320TH ST</b></p>	<p><b>B8 / 6</b></p>	<p><b>42</b></p>
<p><b>EXXON 72518</b>                      CS Id: 6119                      Facility/Site Id: 45853998                      Soil: Confirmed Above Cleanup Levels                      NFA Date: 07/12/2002                      Groundwater: Confirmed Above Cleanup Levels                      Contaminant Name: Lead                      Contaminant Name: Metals Priority Pollutants                      Contaminant Name: Petroleum-Gasoline                      Contaminant Name: Petroleum-Other</p>	<p><b>2510 S 320TH ST</b></p>	<p><b>D20 / 5</b></p>	<p><b>105</b></p>
<p><b>ALL AMERICAN HOMES</b>                      CS Id: 1498                      Facility/Site Id: 34323329                      Soil: Suspected                      Soil: Confirmed Above Cleanup Levels                      NFA Date: 08/04/2008                      Contaminant Name: Asbestos                      Contaminant Name: Metals - Other                      Contaminant Name: Metals Priority Pollutants                      Contaminant Name: Non-Halogenated Solvents                      Contaminant Name: Petroleum Products-Unspecified                      *Additional key fields are available in the Map Findings section</p>	<p><b>3010 S 320TH ST</b></p>	<p><b>F31 / 5</b></p>	<p><b>132</b></p>
<p><b>SEARS UNIT 1099/6109</b>                      CS Id: 5320                      Facility/Site Id: 3558578                      Soil: Confirmed Above Cleanup Levels                      NFA Date: 04/10/2001                      Contaminant Name: Petroleum-Other</p>	<p><b>1701 S 320TH</b></p>	<p><b>C43 / 5</b></p>	<p><b>159</b></p>
<p><b>BELMOR MOBILE HOME P</b>                      CS Id: 6390</p>	<p><b>2101 S 324TH ST</b></p>	<p><b>O82 / 5</b></p>	<p><b>318</b></p>

## EXECUTIVE SUMMARY

Facility/Site Id: 62155955  
 Soil: Remediated  
 NFA Date: 10/11/1995  
 Contaminant Name: Benzene  
 Contaminant Name: Petroleum-Gasoline

**SOUTHBOUND INTERSTAT**

84 / 5

429

CS Id: 12186  
 Facility/Site Id: 11584  
 Soil: Remediated-Below  
 Soil: Below Cleanup Levels  
 NFA Date: 08/13/2013  
 Contaminant Name: Benzene  
 Contaminant Name: Lead  
 Contaminant Name: Other Non-Halogenated Organics  
 Contaminant Name: Petroleum-Diesel  
 Contaminant Name: Petroleum-Gasoline

**Records of Emergency Release Reports**

WA SPILLS: Reported Spills

A review of the WA SPILLS list, as provided by EDR, and dated 12/01/2020 has revealed that there are 10 WA SPILLS sites within the requested target property.

<u>Site</u>	<u>Address</u>	<u>Map ID / Focus Map(s)</u>	<u>Page</u>
Not reported Facility ID: 92314		3 / 5	40
Not reported Facility ID: 531035	I-5 & 320TH ST	E26 / 5	116
NB I-5 AT SOUTH 320T Facility ID: 100332		E35 / 5	139
UNKNOWN Facility ID: 429704	320TH AND I-5	E38 / 5	142
Not reported Facility ID: 85822		H47 / 5	207
<b>APRO GAS STATION</b> Facility ID: 110267 Facility ID: 109724 Facility ID: 109408	<b>2535 S 320TH ST</b>	<b>J50 / 5</b>	<b>209</b>
<b>CONOCOPHILLIPS SITE</b> Facility ID: 503774	<b>2535 S 320TH</b>	<b>J58 / 5</b>	<b>235</b>
Not reported Facility ID: 656914	32124 25TH AVE S	72 / 5	303
KC METRO TRANSIT Facility ID: 555365	32320 23RD AVE S	M73 / 5	304
PSE - PUGET SOUND EN Facility ID: 539181	S 322ND ST & 23RD AV	M74 / 5	304

## EXECUTIVE SUMMARY

### **Other Ascertainable Records**

RCRA NonGen / NLR: RCRA - Non Generators / No Longer Regulated

A review of the RCRA NonGen / NLR list, as provided by EDR, and dated 12/14/2020 has revealed that there are 6 RCRA NonGen / NLR sites within the requested target property.

<u>Site</u>	<u>Address</u>	<u>Map ID / Focus Map(s)</u>	<u>Page</u>
<b>LILE INTL CO FEDERAL</b> EPA ID:: WAD988468658	<b>MI 139 I5 N BOUND WE</b>	<b>A1 / 5</b>	<b>35</b>
<b>ARCO 6175</b> EPA ID:: WAD988515292	<b>3910 S 320TH ST</b>	<b>B8 / 6</b>	<b>42</b>
<b>BOEING CO FEDERAL WA</b> EPA ID:: WAR000009894	<b>3004 S 320TH ST</b>	<b>F27 / 5</b>	<b>116</b>
ALL AMERICAN HOMES EPA ID:: WAH000032150	3010 S 320TH ST	F28 / 5	124
<b>SEARS UNIT 1099/6109</b> EPA ID:: WA0000569038	<b>1701 S 320TH</b>	<b>C43 / 5</b>	<b>159</b>
<b>CONOCOPHILLIPS SITE</b> EPA ID:: WAD988487054	<b>2535 S 320TH</b>	<b>J58 / 5</b>	<b>235</b>

FINDS: Facility Index System/Facility Registry System

A review of the FINDS list, as provided by EDR, and dated 02/03/2021 has revealed that there are 14 FINDS sites within the requested target property.

<u>Site</u>	<u>Address</u>	<u>Map ID / Focus Map(s)</u>	<u>Page</u>
<b>LILE INTL CO FEDERAL</b> Registry ID:: 110008220898	<b>MI 139 I5 N BOUND WE</b>	<b>A2 / 5</b>	<b>39</b>
<b>ARCO 6175</b> Registry ID:: 110005382077	<b>3910 S 320TH ST</b>	<b>B8 / 6</b>	<b>42</b>
EXXON 72518 Registry ID:: 110015469535	2510 S 320TH ST	D21 / 5	107
<b>BOEING CO FEDERAL WA</b> Registry ID:: 110005405454	<b>3004 S 320TH ST</b>	<b>F27 / 5</b>	<b>116</b>
<b>ALL AMERICAN HOMES</b> Registry ID:: 110015489522	<b>3010 S 320TH ST</b>	<b>F31 / 5</b>	<b>132</b>
<b>AT&amp;T WIRELESS I5 &amp; 3</b> Registry ID:: 110018850064	<b>3012 S 320TH ST BONN</b>	<b>F33 / 5</b>	<b>138</b>
SOUTH 320TH PLACE Registry ID:: 110056443870	S 320TH ST & WEYERHA	H42 / 5	158
<b>SEARS UNIT 1099/6109</b> Registry ID:: 110005306347	<b>1701 S 320TH</b>	<b>C43 / 5</b>	<b>159</b>
WA DOT SR 509 I5 Registry ID:: 110025255257		I49 / 5	208
<b>CONOCOPHILLIPS SITE</b> Registry ID:: 110000829293	<b>2535 S 320TH</b>	<b>J58 / 5</b>	<b>235</b>
<b>PINEYRO IMPLANT DENT</b>	<b>2505 S 320TH ST STE</b>	<b>J67 / 5</b>	<b>272</b>

## EXECUTIVE SUMMARY

Registry ID:: 110070491303			
<b>15 SOUTHBOUND 320TH</b>	<b>15 SOUTHBOUND OFF RA</b>	<b>K70 / 5</b>	<b>273</b>
Registry ID:: 110043334727			
<b>CELEBRATION PARK</b>	<b>324TH &amp; PACIFIC HWY</b>	<b>N76 / 4</b>	<b>306</b>
Registry ID:: 110015456781			
<b>BELMOR MOBILE HOME P</b>	<b>2101 S 324TH ST</b>	<b>O82 / 5</b>	<b>318</b>
Registry ID:: 110015443698			

### ECHO: Enforcement & Compliance History Information

A review of the ECHO list, as provided by EDR, and dated 01/02/2021 has revealed that there are 8 ECHO sites within the requested target property.

<u>Site</u>	<u>Address</u>	<u>Map ID / Focus Map(s)</u>	<u>Page</u>
<b>LILE INTL CO FEDERAL</b>	<b>MI 139 I5 N BOUND WE</b>	<b>A2 / 5</b>	<b>39</b>
Registry ID: 110008220898			
<b>ARCO 6175</b>	<b>3910 S 320TH ST</b>	<b>B8 / 6</b>	<b>42</b>
Registry ID: 110005382077			
<b>BOEING CO FEDERAL WA</b>	<b>3004 S 320TH ST</b>	<b>F27 / 5</b>	<b>116</b>
Registry ID: 110005405454			
<b>ALL AMERICAN HOMES</b>	<b>3010 S 320TH ST</b>	<b>F31 / 5</b>	<b>132</b>
Registry ID: 110015489522			
<b>SEARS UNIT 1099/6109</b>	<b>1701 S 320TH</b>	<b>C43 / 5</b>	<b>159</b>
Registry ID: 110005306347			
<b>CONOCOPHILLIPS SITE</b>	<b>2535 S 320TH</b>	<b>J58 / 5</b>	<b>235</b>
Registry ID: 110000829293			
<b>PINEYRO IMPLANT DENT</b>	<b>2505 S 320TH ST STE</b>	<b>J67 / 5</b>	<b>272</b>
Registry ID: 110070491303			
<b>15 SOUTHBOUND 320TH</b>	<b>15 SOUTHBOUND OFF RA</b>	<b>K70 / 5</b>	<b>273</b>
Registry ID: 110043334727			

### WA ASBESTOS: ASBESTOS

A review of the WA ASBESTOS list, as provided by EDR, and dated 12/02/2020 has revealed that there are 12 WA ASBESTOS sites within the requested target property.

<u>Site</u>	<u>Address</u>	<u>Map ID / Focus Map(s)</u>	<u>Page</u>
Not reported	1700 S. 320TH ST.	C14 / 5	90
Not reported	1700 S 320TH ST	C15 / 5	95
Not reported	1706 SOUTH 320TH STR	C16 / 5	99
Not reported	2500 SOUTH 320TH ST	D25 / 5	114
Not reported	3112 S 320TH ST	G36 / 5	139
Not reported	3126 S 320TH STREET	G39 / 5	142
Not reported	3700 S. 320TH ST.	40 / 5	144
Not reported	2101 SO 324TH ST # 2	O77 / 5	306
Not reported	2101 324TH ST	O79 / 5	310
Not reported	2101 S 324TH ST # 13	O80 / 5	312
Not reported	2101 S 324TH ST UNIT	O81 / 5	314
<b>BELMOR MOBILE HOME P</b>	<b>2101 S 324TH ST</b>	<b>O82 / 5</b>	<b>318</b>

## EXECUTIVE SUMMARY

### WA Financial Assurance: Financial Assurance Information Listing

A review of the WA Financial Assurance list, as provided by EDR, has revealed that there are 2 WA Financial Assurance sites within the requested target property.

<u>Site</u>	<u>Address</u>	<u>Map ID / Focus Map(s)</u>	<u>Page</u>
<b>ARCO 6175</b> Database: Financial Assurance 1, Date of Government Version: 11/20/2020 DOE Site ID: 8812	<b>3910 S 320TH ST</b>	<b>B8 / 6</b>	<b>42</b>
<b>APRO GAS STATION</b> Database: Financial Assurance 1, Date of Government Version: 11/20/2020 DOE Site ID: 10147	<b>2535 S 320TH ST</b>	<b>J50 / 5</b>	<b>209</b>

### CA HAZNET: Facility and Manifest Data

A review of the CA HAZNET list, as provided by EDR, and dated 12/31/2019 has revealed that there is 1 CA HAZNET site within the requested target property.

<u>Site</u>	<u>Address</u>	<u>Map ID / Focus Map(s)</u>	<u>Page</u>
<b>TARGET STORE 1947</b> GEPAID: WAH000026798	<b>2201 S COMMONS</b>	<b>L71 / 5</b>	<b>274</b>

### WA MANIFEST: Hazardous Waste Manifest Data

A review of the WA MANIFEST list, as provided by EDR, and dated 12/31/2019 has revealed that there are 5 WA MANIFEST sites within the requested target property.

<u>Site</u>	<u>Address</u>	<u>Map ID / Focus Map(s)</u>	<u>Page</u>
<b>ARCO 6175</b> Facility Site ID Number: 49696486 Gen Status CD: XQG Gen Status CD: LQG EPA ID: WAD988515292	<b>3910 S 320TH ST</b>	<b>B8 / 6</b>	<b>42</b>
<b>ATT MOBILITY I-5 AND SEARS UNIT 1099/6109</b> Facility Site ID Number: 3558578 Gen Status CD: SQG EPA ID: WA0000569038	<b>3012 S 320TH ST/ BON 1701 S 320TH</b>	<b>F32 / 5 C43 / 5</b>	<b>136 159</b>
<b>CONOCOPHILLIPS SITE</b> Facility Site ID Number: 33361817 Gen Status CD: XQG EPA ID: WAD988487054	<b>2535 S 320TH</b>	<b>J58 / 5</b>	<b>235</b>
<b>CESPEDES IMPLANT DEN</b> Facility Site ID Number: 89896 Gen Status CD: SQG EPA ID: WAH000055395	<b>2505 S 320TH ST STE</b>	<b>J65 / 5</b>	<b>265</b>

## EXECUTIVE SUMMARY

### WA UIC: Underground Injection Wells Listing

A review of the WA UIC list, as provided by EDR, and dated 01/12/2021 has revealed that there is 1 WA UIC site within the requested target property.

<u>Site</u>	<u>Address</u>	<u>Map ID / Focus Map(s)</u>	<u>Page</u>
<b>PACIFIC CONVENIENCE</b> Well Status: Active Well Status: Closed	<b>2535 S 320TH STREET</b>	<b>J54 / 5</b>	<b>226</b>

### EDR HIGH RISK HISTORICAL RECORDS

#### ***EDR Exclusive Records***

#### EDR Hist Auto: EDR Exclusive Historical Auto Stations

A review of the EDR Hist Auto list, as provided by EDR, has revealed that there are 7 EDR Hist Auto sites within the requested target property.

<u>Site</u>	<u>Address</u>	<u>Map ID / Focus Map(s)</u>	<u>Page</u>
SEA TAC MINI MART	3910 S 320TH	B6 / 6	41
ALS TOWING INC	2510 S 320TH	D19 / 5	105
AL S EXXON	2504 320TH ST	37 / 5	141
MOBIL OIL SELF SERVE	2535 320TH ST	J62 / 5	264
MOBIL OIL SELF SERVE	2535 320TH ST S	J63 / 5	265
FILLING STATION	32015 23RD AVE S	68 / 5	273
DETAIL PLUS	32600 PACIFIC HWY S	P83 / 4	429

#### EDR Hist Cleaner: EDR Exclusive Historical Cleaners

A review of the EDR Hist Cleaner list, as provided by EDR, has revealed that there are 2 EDR Hist Cleaner sites within the requested target property.

<u>Site</u>	<u>Address</u>	<u>Map ID / Focus Map(s)</u>	<u>Page</u>
Y PAY MOR CLEANERS	1812 S 320TH ST	17 / 5	103
FASHION DIRECT	2012 320TH ST	34 / 5	139

### EDR RECOVERED GOVERNMENT ARCHIVES

#### ***Exclusive Recovered Govt. Archives***

#### WA RGA HWS: Recovered Government Archive State Hazardous Waste Facilities List

A review of the WA RGA HWS list, as provided by EDR, has revealed that there are 2 WA RGA HWS sites within the requested target property.

<u>Site</u>	<u>Address</u>	<u>Map ID / Focus Map(s)</u>	<u>Page</u>
ARCO 6175	3910 S 320TH ST	B5 / 6	41



## EXECUTIVE SUMMARY

Facility ID: 49696486			
ALL AMERICAN HOMES	3010 S 320TH ST	F29 / 5	129
Facility ID: 34323329			

### WA RGA LUST: Recovered Government Archive Leaking Underground Storage Tank

A review of the WA RGA LUST list, as provided by EDR, has revealed that there are 14 WA RGA LUST sites within the requested target property.

<u>Site</u>	<u>Address</u>	<u>Map ID / Focus Map(s)</u>	<u>Page</u>
ARCO 6175 Facility ID: 49696486 Facility ID: 8812 Facility ID: 8812.0	3910 S 320TH ST	B7 / 6	42
ARCO 6175 LOTUS GOOD Facility ID: 8812	3910 S 320TH ST	B10 / 6	88
ARCO FACILITY #6175/ Facility ID: 8812	3910 S 320TH ST	B11 / 6	88
ARCO FACILITY #06175 Facility ID: 8812 Facility ID: 8812.0	3910 S 320TH ST	B13 / 6	90
FORMER EXXON #7-2518 Facility ID: 401028 Facility ID: 401028.0	2510 SOUTH 320TH STR	D24 / 5	114
SEARS ROEBUCK & CO Facility ID: 4927 Facility ID: 5289	1701 S 320TH ST	C45 / 5	206
BP STORE #5483 Facility ID: 10147 Facility ID: 10147.0	2535 S 320TH ST	J53 / 5	226
BP STORE #11050 Facility ID: 10147	2535 S 320TH ST	J55 / 5	229
CIRCLE K/76 #2705483 Facility ID: 10147	2535 S 320TH ST	J57 / 5	235
BP OIL STATION # 110 Facility ID: 33361817	2535 S 320TH	J59 / 5	264
CONVENIENCE RETAILER Facility ID: 10147	2535 S 320TH ST	J60 / 5	264
CIRCLE K/76 2705483 Facility ID: 10147	2535 S 320TH ST	J61 / 5	264
BP 11050 Facility ID: 3281	2535 SOUTH 320TH/I-5	J64 / 5	265
BELMOR-MOBILE-HOME-P Facility ID: 1786 Facility ID: 1944 Facility ID: 1944.0	2101-SOUTH-324TH-STR	O78 / 5	310

## EXECUTIVE SUMMARY

### SURROUNDING SITES: SEARCH RESULTS

Surrounding sites were identified in the following databases.

Page Numbers and Map Identifications refer to the EDR Area/Corridor Report where detailed data on individual sites can be reviewed.

Sites listed in ***bold italics*** are in multiple databases.

Unmappable (orphan) sites are not considered in the foregoing analysis.

### STANDARD ENVIRONMENTAL RECORDS

#### ***Federal RCRA generators list***

RCRA-LQG: RCRA - Large Quantity Generators

A review of the RCRA-LQG list, as provided by EDR, and dated 12/14/2020 has revealed that there is 1 RCRA-LQG site within approximately 0.25 miles of the requested target property.

<u>Site</u>	<u>Address</u>	<u>Direction / Distance</u>	<u>Map ID / Focus Map(s)</u>	<u>Page</u>
INTERNATIONAL PAPER EPA ID:: WAH000052526	32901 WEYERHAEUSER W	SE 1/8 - 1/4 (0.191 mi.)	AJ201 / 5	1427

RCRA-SQG: RCRA - Small Quantity Generators

A review of the RCRA-SQG list, as provided by EDR, and dated 12/14/2020 has revealed that there is 1 RCRA-SQG site within approximately 0.25 miles of the requested target property.

<u>Site</u>	<u>Address</u>	<u>Direction / Distance</u>	<u>Map ID / Focus Map(s)</u>	<u>Page</u>
<b><i>WEYERHAEUSER TECHNOL</i></b> EPA ID:: WAD980738033	<b><i>32901 WEYERHAEUSER W</i></b>	<b><i>SE 1/8 - 1/4 (0.191 mi.)</i></b>	<b><i>AJ197 / 5</i></b>	<b><i>1132</i></b>

RCRA-VSQG: RCRA - Very Small Quantity Generators (Formerly Conditionally Exempt Small Quantity Generators)

A review of the RCRA-VSQG list, as provided by EDR, and dated 12/14/2020 has revealed that there are 5 RCRA-VSQG sites within approximately 0.25 miles of the requested target property.

<u>Site</u>	<u>Address</u>	<u>Direction / Distance</u>	<u>Map ID / Focus Map(s)</u>	<u>Page</u>
RITE AID 5175 EPA ID:: WAH000010835	32015 PACIFIC HWY S	W 0 - 1/8 (0.020 mi.)	T109 / 4	647
ROCKWELL COLLINS INC EPA ID:: WAH000038542	32125 32ND AVE S STE	S 0 - 1/8 (0.107 mi.)	AD158 / 5	1000
<b><i>SAFeway STORE 1555</i></b> EPA ID:: WAD988497962	<b><i>1207 S 320TH ST</i></b>	<b><i>W 1/8 - 1/4 (0.209 mi.)</i></b>	<b><i>AK207 / 4</i></b>	<b><i>1455</i></b>
<b><i>PENSKE AUTO CTR FEDE</i></b> EPA ID:: WAR000006817	<b><i>1207 S 320TH ST SHOP</i></b>	<b><i>W 1/8 - 1/4 (0.209 mi.)</i></b>	<b><i>AK208 / 4</i></b>	<b><i>1477</i></b>
<b><i>CALIBER COLLISION CE</i></b> EPA ID:: WAH000043640	<b><i>1908 S 341ST PL</i></b>	<b><i>W 1/8 - 1/4 (0.236 mi.)</i></b>	<b><i>AM214 / 8</i></b>	<b><i>1503</i></b>

## EXECUTIVE SUMMARY

### **State- and tribal - equivalent NPL**

WA HSL: Hazardous Sites List

A review of the WA HSL list, as provided by EDR, and dated 08/27/2020 has revealed that there is 1 WA HSL site within approximately 1 mile of the requested target property.

<u>Site</u>	<u>Address</u>	<u>Direction / Distance</u>	<u>Map ID / Focus Map(s)</u>	<u>Page</u>
<b>MIDWAY SEATAC AUTO W</b> Facility Type: Hazardous Sites List FSID Number: 2389 Facility Status: Awaiting Cleanup	<b>1403 S 330TH ST</b>	<b>SSW 1/8 - 1/4 (0.238 mi.)</b>	<b>AN218 / 4</b>	<b>1529</b>

### **State- and tribal - equivalent CERCLIS**

WA CSCSL: Confirmed and Suspected Contaminated Sites List

A review of the WA CSCSL list, as provided by EDR, and dated 01/12/2021 has revealed that there are 17 WA CSCSL sites within approximately 1 mile of the requested target property.

<u>Site</u>	<u>Address</u>	<u>Direction / Distance</u>	<u>Map ID / Focus Map(s)</u>	<u>Page</u>
<b>Y PAY MOR DRYCLEANER</b> Site Status: Cleanup Started Clean Up Siteid: 3180 Facility ID: 2518 Soil: Confirmed Above Cleanup Levels Ground Water: Confirmed Above Cleanup Levels Contaminant Name: Halogenated Solvents	<b>2210 S 320TH ST</b>	<b>N 0 - 1/8 (0.003 mi.)</b>	<b>Q89 / 5</b>	<b>542</b>
<b>C&amp;C ARCO</b> Site Status: Cleanup Started Clean Up Siteid: 6171 Facility ID: 49513627 Soil: Confirmed Above Cleanup Levels Ground Water: Confirmed Above Cleanup Levels Contaminant Name: Benzene Contaminant Name: Other Non-Halogenated Organics Contaminant Name: Petroleum-Gasoline Contaminant Name: Petroleum-Other	<b>2202 S 320TH ST</b>	<b>N 0 - 1/8 (0.005 mi.)</b>	<b>Q96 / 5</b>	<b>599</b>
<b>ARCO 05243 MERCED MA</b> Site Status: Cleanup Started Clean Up Siteid: 8622 Facility ID: 29499326 Soil: Confirmed Above Cleanup Levels Ground Water: Confirmed Above Cleanup Levels Contaminant Name: Benzene Contaminant Name: Lead Contaminant Name: Methyl tertiary-butyl ether Contaminant Name: Non-Halogenated Solvents Contaminant Name: Other Non-Halogenated Organics <i>*Additional key fields are available in the Map Findings section</i>	<b>31855 PACIFIC HWY S</b>	<b>W 0 - 1/8 (0.027 mi.)</b>	<b>V116 / 4</b>	<b>758</b>
<b>WEYERHAEUSER TECHNOL</b>	<b>32901 WEYERHAEUSER W</b>	<b>SE 1/8 - 1/4 (0.191 mi.)</b>	<b>AJ202 / 5</b>	<b>1436</b>

## EXECUTIVE SUMMARY

Site Status: Cleanup Started  
 Clean Up Siteid: 13109  
 Facility ID: 77352435  
 Soil: Below Cleanup Levels  
 Contaminant Name: Petroleum-Diesel  
 Contaminant Name: Polycyclic Aromatic Hydrocarbons

**ABRA AUTO BODY & GLA**      **1908 S 341ST PL**      **W 1/8 - 1/4 (0.236 mi.)**      **AM215 / 8**      **1514**

Site Status: Cleanup Started  
 Clean Up Siteid: 337  
 Facility ID: 3655386  
 Soil: Remediated-Below  
 Soil: Below Cleanup Levels  
 Contaminant Name: Benzene  
 Contaminant Name: Lead  
 Contaminant Name: Other Non-Halogenated Organics  
 Contaminant Name: Petroleum-Diesel  
 Contaminant Name: Petroleum-Gasoline  
*\*Additional key fields are available in the Map Findings section*  
 Surface Water: Remediated-Below  
 Surface Water: Below Cleanup Levels

**MIDWAY SEATAC AUTO W**      **1403 S 330TH ST**      **SSW 1/8 - 1/4 (0.238 mi.)**      **AN218 / 4**      **1529**

Site Status: Awaiting Cleanup  
 Clean Up Siteid: 3159  
 Facility ID: 2389  
 Soil: Confirmed Above Cleanup Levels  
 Ground Water: Suspected  
 Contaminant Name: Petroleum Products-Unspecified  
 Surface Water: Suspected

**FEDERAL WAY CAR WASH**      **31458 PACIFIC HWY**      **N 1/8 - 1/4 (0.242 mi.)**      **220 / 4**      **1572**

Site Status: Cleanup Started  
 Clean Up Siteid: 11218  
 Facility ID: 95832641  
 Soil: Confirmed Above Cleanup Levels  
 Contaminant Name: Benzene  
 Contaminant Name: Petroleum-Diesel  
 Contaminant Name: Petroleum-Gasoline  
 Contaminant Name: Petroleum-Other

**FEDERAL WAY TOWING**      **33125 15TH AVE S**      **S 1/4 - 1/2 (0.364 mi.)**      **241 / 4**      **1813**

Site Status: Awaiting Cleanup  
 Clean Up Siteid: 928  
 Facility ID: 677647  
 Soil: Suspected  
 Soil: Confirmed Above Cleanup Levels  
 Ground Water: Suspected  
 Contaminant Name: Base/Neutral/Acid Organics  
 Contaminant Name: Conventional Contaminants, Organic  
 Contaminant Name: Corrosive Wastes  
 Contaminant Name: Halogenated Organics  
 Contaminant Name: Metals - Other  
*\*Additional key fields are available in the Map Findings section*  
 Surface Water: Suspected  
 Surface Water: Confirmed Above Cleanup Levels

**ARTHUR & SHIRLEY INC**      **33320 PACIFIC HWY S**      **W 1/4 - 1/2 (0.430 mi.)**      **AT254 / 4**      **2035**

## EXECUTIVE SUMMARY

Site Status: Cleanup Started  
 Clean Up Siteid: 12167  
 Facility ID: 7631  
 Soil: Confirmed Above Cleanup Levels  
 Contaminant Name: Other Halogenated Organics

**CHEVRON USA INC SS 9                      31204 PACIFIC HWY S                      N 1/4 - 1/2 (0.474 mi.)                      AX267 / 1                      2063**

Site Status: Cleanup Started  
 Clean Up Siteid: 6626  
 Facility ID: 75488972  
 Soil: Confirmed Above Cleanup Levels  
 Ground Water: Confirmed Above Cleanup Levels  
 Contaminant Name: Benzene  
 Contaminant Name: Lead  
 Contaminant Name: Non-Halogenated Solvents  
 Contaminant Name: Petroleum-Diesel  
 Contaminant Name: Petroleum-Gasoline

*\*Additional key fields are available in the Map Findings section*

**COOK INVESTMENT BLDG                      1400 S 312TH ST                      NNW 1/2 - 1 (0.509 mi.)                      276 / 1                      2164**

Site Status: Awaiting Cleanup  
 Clean Up Siteid: 4491  
 Facility ID: 2178787  
 Soil: Confirmed Above Cleanup Levels  
 Contaminant Name: Halogenated Organics  
 Contaminant Name: Non-Halogenated Solvents  
 Contaminant Name: Petroleum Products-Unspecified

**PEP BOYS 1474 FEDERA                      34611 16TH AV S                      WSW 1/2 - 1 (0.565 mi.)                      277 / 7                      2167**

Site Status: Cleanup Started  
 Clean Up Siteid: 11124  
 Facility ID: 93822738  
 Soil: Confirmed Above Cleanup Levels  
 Contaminant Name: Petroleum-Other

**AUBURN SERVICE CENTE                      33940 WEYERHAEUSER W                      ESE 1/2 - 1 (0.589 mi.)                      278 / 8                      2206**

Site Status: Cleanup Started  
 Clean Up Siteid: 7032  
 Facility ID: 2574  
 Soil: Confirmed Above Cleanup Levels  
 Soil: Suspected  
 Ground Water: Suspected  
 Contaminant Name: Benzene  
 Contaminant Name: Non-Halogenated Solvents  
 Contaminant Name: Petroleum Products-Unspecified  
 Contaminant Name: Petroleum-Diesel  
 Contaminant Name: Petroleum-Gasoline

*\*Additional key fields are available in the Map Findings section*

**SHELL STATION 120698                      1520 S 348TH ST                      SW 1/2 - 1 (0.606 mi.)                      279 / 7                      2218**

Site Status: Cleanup Started  
 Clean Up Siteid: 5438  
 Facility ID: 7546643  
 Soil: Confirmed Above Cleanup Levels  
 Soil: Below Cleanup Levels  
 Ground Water: Confirmed Above Cleanup Levels  
 Contaminant Name: Benzene  
 Contaminant Name: Metals - Other

## EXECUTIVE SUMMARY

Contaminant Name: Petroleum Products-Unspecified  
 Contaminant Name: Petroleum-Gasoline

**BUCKYS FEDERAL WAY                      30924 PACIFIC HWY S                      N 1/2 - 1 (0.625 mi.)                      280 / 1                      2268**

Site Status: Cleanup Started  
 Clean Up Siteid: 14588  
 Facility ID: 48858765  
 Soil: Confirmed Above Cleanup Levels  
 Contaminant Name: Petroleum-Diesel  
 Contaminant Name: Petroleum-Gasoline

**BROADWAY TRUCK STOP                      1511 S 348TH ST                      SW 1/2 - 1 (0.643 mi.)                      281 / 7                      2284**

Site Status: Cleanup Started  
 Clean Up Siteid: 5835  
 Facility ID: 29471324  
 Soil: Confirmed Above Cleanup Levels  
 Ground Water: Confirmed Above Cleanup Levels  
 Contaminant Name: Benzene  
 Contaminant Name: Non-Halogenated Solvents  
 Contaminant Name: Petroleum-Diesel  
 Contaminant Name: Petroleum-Gasoline  
 Contaminant Name: Petroleum-Other

**NORTHWEST AIRLINES A                      CONCOURSE A                      S 1/2 - 1 (0.685 mi.)                      282 / 8                      2298**

Site Status: Cleanup Started  
 Clean Up Siteid: 904  
 Facility ID: 77469337  
 Soil: Confirmed Above Cleanup Levels  
 Ground Water: Confirmed Above Cleanup Levels  
 Contaminant Name: Petroleum Products-Unspecified

### **State and tribal landfill and/or solid waste disposal site lists**

WA SWF/LF: Solid Waste Facility Database

A review of the WA SWF/LF list, as provided by EDR, has revealed that there is 1 WA SWF/LF site within approximately 0.5 miles of the requested target property.

<u>Site</u>	<u>Address</u>	<u>Direction / Distance</u>	<u>Map ID / Focus Map(s)</u>	<u>Page</u>
BOBS TV & APPLIANCE Database: SWF/LF, Date of Government Version: 12/01/2020 Year Closed: 2011 Facility Type: Recycling (non-regulated) Facility ID: 833 Permit Status: Unregulated	33029 PACIFIC HWY SO	S 1/4 - 1/2 (0.295 mi.)	AP229 / 4	1636

### **State and tribal leaking storage tank lists**

WA LUST: Leaking Underground Storage Tanks Site List

A review of the WA LUST list, as provided by EDR, has revealed that there are 11 WA LUST sites within

## EXECUTIVE SUMMARY

approximately 0.5 miles of the requested target property.

<u>Site</u>	<u>Address</u>	<u>Direction / Distance</u>	<u>Map ID / Focus Map(s)</u>	<u>Page</u>
<b>C&amp;C ARCO</b> Database: LUST, Date of Government Version: 11/09/2020 Release Date: 05/08/1991 LUST Date: 08/25/1994 Facility Status: LUST - Cleanup Started Ground Water: Confirmed Above Cleanup Levels Cleanup Site ID: 6171 Soil: Confirmed Above Cleanup Levels Facility ID: 49513627	<b>2202 S 320TH ST</b>	<b>N 0 - 1/8 (0.005 mi.)</b>	<b>Q96 / 5</b>	<b>599</b>
<b>CAR PROS</b> Database: LUST, Date of Government Version: 11/09/2020 Release Date: 02/08/2000 LUST Date: 10/03/2011 Facility Status: LUST - NFA Cleanup Site ID: 9201 Soil: Remediated-Below Facility ID: 43847399	<b>32427 PACIFIC HWY S</b>	<b>W 0 - 1/8 (0.016 mi.)</b>	<b>S106 / 4</b>	<b>638</b>
<b>MILITARY CHEVRON</b> Database: LUST, Date of Government Version: 11/09/2020 Release Date: 04/05/1991 LUST Date: 09/17/2012 Facility Status: LUST - NFA Ground Water: Confirmed Above Cleanup Levels Cleanup Site ID: 9310 Soil: Confirmed Above Cleanup Levels Facility ID: 46178866	<b>31980 MILITARY RD S</b>	<b>ENE 0 - 1/8 (0.024 mi.)</b>	<b>U113 / 6</b>	<b>735</b>
<b>ARCO 05243 MERCED MA</b> Database: LUST, Date of Government Version: 11/09/2020 Release Date: 06/24/1993 LUST Date: 12/06/1996 Facility Status: LUST - Cleanup Started Ground Water: Confirmed Above Cleanup Levels Cleanup Site ID: 8622 Soil: Confirmed Above Cleanup Levels Facility ID: 29499326	<b>31855 PACIFIC HWY S</b>	<b>W 0 - 1/8 (0.027 mi.)</b>	<b>V116 / 4</b>	<b>758</b>
<b>SHELL OIL PRODUCT US</b> Database: LUST, Date of Government Version: 11/09/2020 Release Date: 10/14/1992 LUST Date: 10/26/2011 Facility Status: LUST - NFA Ground Water: Remediated-Below Ground Water: Below Cleanup Levels Cleanup Site ID: 5929 Soil: Remediated-Below Facility ID: 35285274	<b>32002 MILITARY RD S</b>	<b>SE 0 - 1/8 (0.046 mi.)</b>	<b>X132 / 6</b>	<b>832</b>
<b>UNOCAL SERVICE STATI</b> Database: LUST, Date of Government Version: 11/09/2020 Release Date: 05/31/1990 Release Date: 05/18/1993 LUST Date: 06/01/1995 LUST Date: 12/20/1995	<b>31832 PACIFIC HWY S</b>	<b>N 0 - 1/8 (0.052 mi.)</b>	<b>Z135 / 4</b>	<b>868</b>

## EXECUTIVE SUMMARY

Facility Status: LUST - NFA  
 Ground Water: Confirmed Above Cleanup Levels  
 Cleanup Site ID: 7029  
 Cleanup Site ID: 7178  
 Soil: Confirmed Above Cleanup Levels  
 Facility ID: 2550

<p><b>FAST WAY SHELL</b></p> <p>Database: LUST, Date of Government Version: 11/09/2020            Release Date: 10/03/1990            LUST Date: 09/29/2009            Facility Status: LUST - NFA            Ground Water: Remediated-Below            Ground Water: Below Cleanup Levels            Cleanup Site ID: 5555            Soil: Remediated-Below            Facility ID: 13539617</p>	<p><b>31660 PACIFIC HWY S</b></p>	<p><b>N 0 - 1/8 (0.087 mi.)</b></p>	<p><b>AB149 / 4</b></p>	<p><b>894</b></p>
<p><b>HIGH POINT</b></p> <p>Database: LUST, Date of Government Version: 11/09/2020            Release Date: 05/16/1989            LUST Date: 08/21/2019            Facility Status: LUST - NFA            Cleanup Site ID: 7825            Soil: Remediated-Below            Facility ID: 8899181</p>	<p><b>1066 S. 320TH ST.</b></p>	<p><b>W 1/8 - 1/4 (0.241 mi.)</b></p>	<p><b>AO219 / 4</b></p>	<p><b>1538</b></p>
<p><b>FEDERAL WAY CAR WASH</b></p> <p>Database: LUST, Date of Government Version: 11/09/2020            Release Date: 01/23/1989            LUST Date: 07/01/2011            Facility Status: LUST - Cleanup Started            Cleanup Site ID: 11218            Soil: Confirmed Above Cleanup Levels            Facility ID: 95832641</p>	<p><b>31458 PACIFIC HWY</b></p>	<p><b>N 1/8 - 1/4 (0.242 mi.)</b></p>	<p><b>220 / 4</b></p>	<p><b>1572</b></p>
<p><b>ERNIES FUEL STOPS</b></p> <p>Database: LUST, Date of Government Version: 11/09/2020            Release Date: 12/21/1992            LUST Date: 10/03/2011            Facility Status: LUST - NFA            Cleanup Site ID: 7896            Soil: Remediated-Below            Facility ID: 11456984</p>	<p><b>33101 PACIFIC HWY S</b></p>	<p><b>S 1/4 - 1/2 (0.295 mi.)</b></p>	<p><b>AP228 / 4</b></p>	<p><b>1625</b></p>
<p><b>CHEVRON USA INC SS 9</b></p> <p>Database: LUST, Date of Government Version: 11/09/2020            Release Date: 08/11/1994            LUST Date: 06/01/1995            Facility Status: LUST - Cleanup Started            Ground Water: Confirmed Above Cleanup Levels            Cleanup Site ID: 6626            Soil: Confirmed Above Cleanup Levels            Facility ID: 75488972</p>	<p><b>31204 PACIFIC HWY S</b></p>	<p><b>N 1/4 - 1/2 (0.474 mi.)</b></p>	<p><b>AX267 / 1</b></p>	<p><b>2063</b></p>



## EXECUTIVE SUMMARY

### **State and tribal registered storage tank lists**

WA UST: Underground Storage Tank Database

A review of the WA UST list, as provided by EDR, and dated 11/09/2020 has revealed that there are 18 WA UST sites within approximately 0.25 miles of the requested target property.

<u>Site</u>	<u>Address</u>	<u>Direction / Distance</u>	<u>Map ID / Focus Map(s)</u>	<u>Page</u>
<b>FIRESTONE 3192</b> Facility ID: 41623367 Tank Status: Removed Site Id: 3616	<b>32529 PACIFIC HWY S</b>	<b>W 0 - 1/8 (0.003 mi.)</b>	<b>P90 / 4</b>	<b>548</b>
<b>C&amp;C ARCO</b> Facility ID: 49513627 Tank Status: Operational Tank Status: Removed Site Id: 8781	<b>2202 S 320TH ST</b>	<b>N 0 - 1/8 (0.005 mi.)</b>	<b>Q96 / 5</b>	<b>599</b>
<b>CAR PROS</b> Facility ID: 43847399 Tank Status: Removed Site Id: 532600	<b>32427 PACIFIC HWY S</b>	<b>W 0 - 1/8 (0.016 mi.)</b>	<b>S106 / 4</b>	<b>638</b>
<b>BON MARCHE FEDERAL W</b> Facility ID: 35756361 Tank Status: Removed Tank Closure Date: 08/06/1998 Site Id: 6757	<b>1901 S SEATAC MALL</b>	<b>NE 0 - 1/8 (0.024 mi.)</b>	<b>111 / 5</b>	<b>719</b>
<b>MILITARY CHEVRON</b> Facility ID: 46178866 Tank Status: Operational Tank Status: Exempt Tank Status: Removed Tank Closure Date: 05/24/1993 Site Id: 9510	<b>31980 MILITARY RD S</b>	<b>ENE 0 - 1/8 (0.024 mi.)</b>	<b>U113 / 6</b>	<b>735</b>
<b>ARCO 05243 MERCED MA</b> Facility ID: 29499326 Tank Status: Operational Tank Status: Removed Site Id: 8779	<b>31855 PACIFIC HWY S</b>	<b>W 0 - 1/8 (0.027 mi.)</b>	<b>V116 / 4</b>	<b>758</b>
<b>SHELL OIL PRODUCT US</b> Facility ID: 35285274 Tank Status: Operational Tank Status: Removed Site Id: 4486	<b>32002 MILITARY RD S</b>	<b>SE 0 - 1/8 (0.046 mi.)</b>	<b>X132 / 6</b>	<b>832</b>
<b>UNOCAL SERVICE STATI</b> Facility ID: 2550 Tank Status: Removed Site Id: 8426	<b>31832 PACIFIC HWY S</b>	<b>N 0 - 1/8 (0.052 mi.)</b>	<b>Z135 / 4</b>	<b>868</b>
<b>FAST WAY SHELL</b> Facility ID: 13539617 Tank Status: Closure in Process Tank Status: Removed Site Id: 3336	<b>31660 PACIFIC HWY S</b>	<b>N 0 - 1/8 (0.087 mi.)</b>	<b>AB149 / 4</b>	<b>894</b>
<b>NATIONAL CAR RENTAL</b>	<b>32747 PACIFIC HIGHWA</b>	<b>S 0 - 1/8 (0.089 mi.)</b>	<b>AA151 / 4</b>	<b>905</b>

## EXECUTIVE SUMMARY

Facility ID: 1175715 Tank Status: Unknown Site Id: 6831				
LLOYD ENTERPRISES IN	2102 S 341ST	WNW 0 - 1/8 (0.122 mi.)	AE163 / 8	1026
Facility ID: 41158513 Tank Status: Removed Tank Closure Date: 10/31/2007 Site Id: 100701				
FEDERAL WAY SCHOOL D	1211 S 332ND ST	W 1/8 - 1/4 (0.167 mi.)	AH169 / 5	1080
Facility ID: 3968 Tank Status: Operational Site Id: 619870				
<b>MINIT LUBE 1512</b>	<b>32836 PACIFIC HWY S</b>	<b>S 1/8 - 1/4 (0.174 mi.)</b>	<b>AG191 / 4</b>	<b>1111</b>
Facility ID: 91525335 Tank Status: Removed Site Id: 97384				
<b>USPS FEDERAL WAY UST</b>	<b>32829 PACIFIC HWY S</b>	<b>S 1/8 - 1/4 (0.177 mi.)</b>	<b>193 / 4</b>	<b>1114</b>
Facility ID: 57634558 Tank Status: Removed Site Id: 4521				
<b>SEATAC TIRE CO INC</b>	<b>31629 PACIFIC HWY S</b>	<b>N 1/8 - 1/4 (0.197 mi.)</b>	<b>AI205 / 4</b>	<b>1442</b>
Facility ID: 64759692 Tank Status: Closed in Place Site Id: 4565				
<b>SAFEWAY STORE 1555</b>	<b>1207 S 320TH ST</b>	<b>W 1/8 - 1/4 (0.209 mi.)</b>	<b>AK207 / 4</b>	<b>1455</b>
Facility ID: 33465628 Tank Status: Operational Tank Status: Removed Tank Closure Date: 09/30/1992 Site Id: 10515				
<b>HIGH POINT</b>	<b>1066 S. 320TH ST.</b>	<b>W 1/8 - 1/4 (0.241 mi.)</b>	<b>AO219 / 4</b>	<b>1538</b>
Facility ID: 8899181 Tank Status: Removed Tank Closure Date: 02/17/2015 Site Id: 271				
<b>FEDERAL WAY CAR WASH</b>	<b>31458 PACIFIC HWY</b>	<b>N 1/8 - 1/4 (0.242 mi.)</b>	<b>220 / 4</b>	<b>1572</b>
Facility ID: 95832641 Tank Status: Removed Site Id: 438504				

### State and tribal institutional control / engineering control registries

WA INST CONTROL: Institutional Control Site List

A review of the WA INST CONTROL list, as provided by EDR, and dated 01/12/2021 has revealed that there is 1 WA INST CONTROL site within approximately 0.5 miles of the requested target property.

<u>Site</u>	<u>Address</u>	<u>Direction / Distance</u>	<u>Map ID / Focus Map(s)</u>	<u>Page</u>
Y PAY MOR DRYCLEANER	2210 S 320TH ST	N 0 - 1/8 (0.003 mi.)	Q89 / 5	542

## EXECUTIVE SUMMARY

Facility Site ID: 2518  
CS ID: 3180

### State and tribal voluntary cleanup sites

WA ICR: Independent Cleanup Reports

A review of the WA ICR list, as provided by EDR, and dated 12/01/2002 has revealed that there are 36 WA ICR sites within approximately 0.5 miles of the requested target property.

<u>Site</u>	<u>Address</u>	<u>Direction / Distance</u>	<u>Map ID / Focus Map(s)</u>	<u>Page</u>
ARCO #5241 Contaminants Found at Site: 6 Type of Report Ecology Received: I Date Ecology Received Report: 04/10/98 Date Ecology Received Report: 03/03/00 Date Ecology Received Report: 06/11/91 Date Ecology Received Report: 07/10/91 Date Ecology Received Report: 09/30/92 <i>*Additional key fields are available in the Map Findings section</i> Media Contaminated: GW,S Media Contaminated: S Media Contaminated: GW	2202 S. 320TH	N 0 - 1/8 (0.005 mi.)	Q92 / 5	549
CAR PROS/DICK BALCH Contaminants Found at Site: 6 Type of Report Ecology Received: F Date Ecology Received Report: 02/08/00 Media Contaminated: S	32427 PACIFIC HWY S.	W 0 - 1/8 (0.016 mi.)	S107 / 4	641
<b>MILITARY CHEVRON</b> Contaminants Found at Site: 6 Type of Report Ecology Received: I Date Ecology Received Report: 05/04/98 Date Ecology Received Report: 03/13/00 Date Ecology Received Report: / / Date Ecology Received Report: 04/22/91 Date Ecology Received Report: 04/26/91 <i>*Additional key fields are available in the Map Findings section</i> Media Contaminated: S Media Contaminated: GW,S Media Contaminated: GW	<b>31980 MILITARY RD S</b>	<b>ENE 0 - 1/8 (0.024 mi.)</b>	<b>U113 / 6</b>	<b>735</b>
ARCO #5243 Contaminants Found at Site: 6 Type of Report Ecology Received: I Date Ecology Received Report: 04/05/01 Media Contaminated: GW,S	31855 PACIFIC HWY S	W 0 - 1/8 (0.027 mi.)	V119 / 4	773
ARCO #5243 Contaminants Found at Site: 6 Type of Report Ecology Received: I Date Ecology Received Report: 04/10/98 Date Ecology Received Report: 09/16/98 Date Ecology Received Report: 03/03/99	31855 PACIFIC HWY S.	W 0 - 1/8 (0.027 mi.)	V120 / 4	774

## EXECUTIVE SUMMARY

Date Ecology Received Report: 09/21/99  
 Date Ecology Received Report: 03/17/00  
*\*Additional key fields are available in the Map Findings section*  
 Media Contaminated: GW,S

ROSS PLAZA	1414 S. 324TH	W 0 - 1/8 (0.046 mi.)	W127 / 4	826
Contaminants Found at Site: 1,6				
Type of Report Ecology Received: F				
Date Ecology Received Report: 08/22/97				
Media Contaminated: GW,S				
TEXACO #004486	32002 MILITARY ROAD	SE 0 - 1/8 (0.046 mi.)	X130 / 6	830
Contaminants Found at Site: 6				
Type of Report Ecology Received: F				
Type of Report Ecology Received: I				
Date Ecology Received Report: 02/29/96				
Date Ecology Received Report: 05/31/94				
Date Ecology Received Report: 08/11/94				
Date Ecology Received Report: 03/08/95				
Date Ecology Received Report: 05/04/95				
<i>*Additional key fields are available in the Map Findings section</i>				
Media Contaminated: GW,S				
Media Contaminated: GW				
UNOCAL #4830A	31832 PACIFIC HWY S.	N 0 - 1/8 (0.052 mi.)	Z136 / 4	871
Contaminants Found at Site: 6				
Type of Report Ecology Received: I				
Type of Report Ecology Received: F				
Date Ecology Received Report: 05/20/93				
Date Ecology Received Report: 06/30/93				
Date Ecology Received Report: 08/24/90				
Date Ecology Received Report: 12/12/90				
Date Ecology Received Report: 11/09/94				
<i>*Additional key fields are available in the Map Findings section</i>				
Media Contaminated: GW,S				
TEXACO #121094/SHELL	31660 PACIFIC HWY S.	N 1/8 - 1/4 (0.168 mi.)	AI170 / 4	1083
Contaminants Found at Site: 6				
Type of Report Ecology Received: I				
Date Ecology Received Report: 11/22/94				
Media Contaminated: GW,S				
TEXACO #121094/SHELL	31660 PACIFIC HWY S.	N 1/8 - 1/4 (0.168 mi.)	AI171 / 4	1083
Contaminants Found at Site: 6				
Type of Report Ecology Received: I				
Date Ecology Received Report: 12/04/01				
Media Contaminated: GW,S				
TEXACO #121094/SHELL	31660 PACIFIC HWY S.	N 1/8 - 1/4 (0.168 mi.)	AI172 / 4	1083
Contaminants Found at Site: 6				
Type of Report Ecology Received: I				
Date Ecology Received Report: 02/21/95				
Media Contaminated: GW,S				
TEXACO #121094/SHELL	31660 PACIFIC HWY S.	N 1/8 - 1/4 (0.168 mi.)	AI173 / 4	1084
Contaminants Found at Site: 6				
Type of Report Ecology Received: I				
Date Ecology Received Report: 09/11/02				
Media Contaminated: GW,S				
TEXACO #121094/SHELL	31660 PACIFIC HWY S.	N 1/8 - 1/4 (0.168 mi.)	AI174 / 4	1084

## EXECUTIVE SUMMARY

Contaminants Found at Site: 6 Type of Report Ecology Received: I Date Ecology Received Report: 04/25/01 Media Contaminated: GW,S				
TEXACO #121094/SHELL	31660 PACIFIC HWY S.	N 1/8 - 1/4 (0.168 mi.)	AI176 / 4	1106
Contaminants Found at Site: 6 Type of Report Ecology Received: I Date Ecology Received Report: 12/04/01 Media Contaminated: GW,S				
TEXACO #121094/SHELL	31660 PACIFIC HWY S.	N 1/8 - 1/4 (0.168 mi.)	AI177 / 4	1106
Contaminants Found at Site: 6 Type of Report Ecology Received: I Date Ecology Received Report: 03/28/96 Media Contaminated: GW,S				
TEXACO #121094/SHELL	31660 PACIFIC HWY S.	N 1/8 - 1/4 (0.168 mi.)	AI178 / 4	1106
Contaminants Found at Site: 6 Type of Report Ecology Received: I Date Ecology Received Report: 04/02/98 Media Contaminated: GW,S				
TEXACO #121094/SHELL	31660 PACIFIC HWY S.	N 1/8 - 1/4 (0.168 mi.)	AI179 / 4	1107
Contaminants Found at Site: 6 Date Ecology Received Report: 05/16/91 Media Contaminated: GW,S				
TEXACO #121094/SHELL	31660 PACIFIC HWY S.	N 1/8 - 1/4 (0.168 mi.)	AI180 / 4	1107
Contaminants Found at Site: 6 Type of Report Ecology Received: I Date Ecology Received Report: 10/04/99 Media Contaminated: GW,S				
TEXACO #121094/SHELL	31660 PACIFIC HWY S.	N 1/8 - 1/4 (0.168 mi.)	AI181 / 4	1107
Contaminants Found at Site: 6 Type of Report Ecology Received: I Date Ecology Received Report: 08/16/94 Media Contaminated: GW,S				
TEXACO #121094/SHELL	31660 PACIFIC HWY S.	N 1/8 - 1/4 (0.168 mi.)	AI182 / 4	1108
Contaminants Found at Site: 6 Type of Report Ecology Received: I Date Ecology Received Report: 05/24/93 Media Contaminated: GGW,S				
TEXACO #121094/SHELL	31660 PACIFIC HWY S.	N 1/8 - 1/4 (0.168 mi.)	AI183 / 4	1108
Contaminants Found at Site: 6 Type of Report Ecology Received: I Date Ecology Received Report: 11/16/93 Media Contaminated: GW,S				
TEXACO #121094/SHELL	31660 PACIFIC HWY S.	N 1/8 - 1/4 (0.168 mi.)	AI184 / 4	1108
Contaminants Found at Site: 6 Type of Report Ecology Received: I Date Ecology Received Report: 09/12/94 Media Contaminated: GW,S				
TEXACO #121094/SHELL	31660 PACIFIC HWY S.	N 1/8 - 1/4 (0.168 mi.)	AI185 / 4	1109
Contaminants Found at Site: 6 Type of Report Ecology Received: I				

## EXECUTIVE SUMMARY

Date Ecology Received Report: 05/08/00				
Media Contaminated: GW,S				
TEXACO #121094/SHELL	31660 PACIFIC HWY S.	N 1/8 - 1/4 (0.168 mi.)	AI186 / 4	1109
Contaminants Found at Site: 6				
Type of Report Ecology Received: I				
Date Ecology Received Report: 11/02/00				
Media Contaminated: GW,S				
TEXACO #121094/SHELL	31660 PACIFIC HWY S.	N 1/8 - 1/4 (0.168 mi.)	AI187 / 4	1109
Contaminants Found at Site: 6				
Type of Report Ecology Received: I				
Date Ecology Received Report: 06/17/97				
Media Contaminated: GW,S				
TEXACO #121094/SHELL	31660 PACIFIC HWY S.	N 1/8 - 1/4 (0.168 mi.)	AI188 / 4	1110
Contaminants Found at Site: 6				
Type of Report Ecology Received: I				
Date Ecology Received Report: 05/21/93				
Media Contaminated: GW				
TEXACO #121094/SHELL	31660 PACIFIC HWY S.	N 1/8 - 1/4 (0.168 mi.)	AI189 / 4	1110
Contaminants Found at Site: 6				
Type of Report Ecology Received: I				
Date Ecology Received Report: 06/22/95				
Media Contaminated: GW,S				
TEXACO #121094/SHELL	31660 PACIFIC HWY S.	N 1/8 - 1/4 (0.168 mi.)	AI190 / 4	1110
Contaminants Found at Site: 6				
Type of Report Ecology Received: I				
Date Ecology Received Report: 06/27/91				
Media Contaminated: GW,S				
WEYERHAEUSER TECHNOL	32901 WEYERHAEUSER W	SE 1/8 - 1/4 (0.191 mi.)	AJ203 / 5	1438
Contaminants Found at Site: 6				
Type of Report Ecology Received: F				
Type of Report Ecology Received: I				
Date Ecology Received Report: 12/31/98				
Date Ecology Received Report: / /				
Media Contaminated: GW,S				
Media Contaminated: S				
CELEBRATION PARK	1403 S. 330TH ST.	SSW 1/8 - 1/4 (0.238 mi.)	AN217 / 4	1529
Contaminants Found at Site: 3,6				
Type of Report Ecology Received: I				
Date Ecology Received Report: / /				
Media Contaminated: S				
<b>HIGH POINT</b>	<b>1066 S. 320TH ST.</b>	<b>W 1/8 - 1/4 (0.241 mi.)</b>	<b>AO219 / 4</b>	<b>1538</b>
Contaminants Found at Site: 6				
Type of Report Ecology Received: I				
Date Ecology Received Report: 12/21/98				
Date Ecology Received Report: 05/11/92				
Media Contaminated: S				
<b>FEDERAL WAY CAR WASH</b>	<b>31458 PACIFIC HWY</b>	<b>N 1/8 - 1/4 (0.242 mi.)</b>	<b>220 / 4</b>	<b>1572</b>
Contaminants Found at Site: 6				
Type of Report Ecology Received: I				
Type of Report Ecology Received: F				
Date Ecology Received Report: 06/06/90				
Date Ecology Received Report: 11/07/90				

## EXECUTIVE SUMMARY

Media Contaminated: S				
Media Contaminated: GW,S				
FEDERAL WAY SCHOOL D	1060 S. 320TH	W 1/8 - 1/4 (0.244 mi.)	AO221 / 4	1580
Contaminants Found at Site: 6				
Type of Report Ecology Received: F				
Date Ecology Received Report: 04/27/94				
Media Contaminated: S				
ERNIE'S TRUCK STOP	33101 PACIFIC HWY S.	S 1/4 - 1/2 (0.295 mi.)	AP227 / 4	1625
Contaminants Found at Site: 6				
Type of Report Ecology Received: F				
Date Ecology Received Report: 02/04/93				
Media Contaminated: S				
FEDERAL WAY SHOPPING	31205 PACIFIC HWY S.	N 1/4 - 1/2 (0.432 mi.)	256 / 1	2041
Contaminants Found at Site: 6				
Type of Report Ecology Received: I				
Date Ecology Received Report: 05/14/93				
Media Contaminated: S				
CHEVRON #9 8358	31204 PACIFIC HWY S.	N 1/4 - 1/2 (0.474 mi.)	AX269 / 1	2141
Contaminants Found at Site: 6				
Type of Report Ecology Received: I				
Date Ecology Received Report: 10/10/94				
Date Ecology Received Report: 04/27/01				
Date Ecology Received Report: 02/06/01				
Date Ecology Received Report: 05/03/01				
Date Ecology Received Report: 02/19/02				
Media Contaminated: S				

### WA VCP: Voluntary Cleanup Program Sites

A review of the WA VCP list, as provided by EDR, and dated 01/12/2021 has revealed that there are 9 WA VCP sites within approximately 0.5 miles of the requested target property.

<u>Site</u>	<u>Address</u>	<u>Direction / Distance</u>	<u>Map ID / Focus Map(s)</u>	<u>Page</u>
<b>Y PAY MOR DRYCLEANER</b>	<b>2210 S 320TH ST</b>	<b>N 0 - 1/8 (0.003 mi.)</b>	<b>Q89 / 5</b>	<b>542</b>
VCP: TRUE				
Facility ID: 2518				
VCP: TRUE				
Cleanup Siteid: 3180				
ARCO 5241	2202 S 320TH ST	N 0 - 1/8 (0.005 mi.)	Q94 / 5	554
Facility ID: 49513627				
Cleanup Siteid: 6171				
FEDERAL WAY CAR CARE	32610 PACIFIC HWY S	S 0 - 1/8 (0.006 mi.)	P103 / 4	628
Date NFA: 2007-06-18				
VCP: NFA				
Facility ID: 4784933				
Date NFA: 2007-06-18				
VCP: NFA				
Cleanup Siteid: 4568				
EXXON 72499	31980 MILITARY RD S	ENE 0 - 1/8 (0.024 mi.)	U112 / 6	733
Date NFA: 2013-03-22				
VCP: NFA				

## EXECUTIVE SUMMARY

Facility ID: 46178866  
 Date NFA: 2013-03-22  
 VCP: NFA  
 Cleanup Siteid: 9310

ARCO 5243 Facility ID: 29499326 Cleanup Siteid: 8622	31855 PACIFIC HWY S	W 0 - 1/8 (0.027 mi.)	V117 / 4	771
SHELL 121097 Date NFA: 2011-10-26 VCP: NFA Facility ID: 35285274 Date NFA: 2011-10-26 VCP: NFA Cleanup Siteid: 5929	32002 MILITARY RD S	SE 0 - 1/8 (0.046 mi.)	X129 / 6	829
BRYAN PROPERTY VCP: TRUE Facility ID: 3655386 VCP: TRUE Cleanup Siteid: 337	1908 S 341ST PL	W 1/8 - 1/4 (0.236 mi.)	AM216 / 8	1527
HOMETOWN PLAZA VCP: TRUE Facility ID: 7631 VCP: TRUE Cleanup Siteid: 12167	33320 PACIFIC HWY S	W 1/4 - 1/2 (0.430 mi.)	AT253 / 4	2035
CHEVRON 98538 Facility ID: 75488972 Cleanup Siteid: 6626	31204 PACIFIC HWY S	N 1/4 - 1/2 (0.474 mi.)	AX268 / 1	2139

### WA PTAP: PTAP Site Listing

A review of the WA PTAP list, as provided by EDR, and dated 11/09/2020 has revealed that there are 2 WA PTAP sites within approximately 0.5 miles of the requested target property.

<u>Site</u>	<u>Address</u>	<u>Direction / Distance</u>	<u>Map ID / Focus Map(s)</u>	<u>Page</u>
<b>HIGH POINT</b>	<b>1066 S. 320TH ST.</b>	<b>W 1/8 - 1/4 (0.241 mi.)</b>	<b>AO219 / 4</b>	<b>1538</b>
<b>CHEVRON 9-8538</b>	<b>31204 PACIFIC HIGHWA</b>	<b>N 1/4 - 1/2 (0.474 mi.)</b>	<b>AX270 / 1</b>	<b>2141</b>

### ADDITIONAL ENVIRONMENTAL RECORDS

#### **Local Brownfield lists**

US BROWNFIELDS: A Listing of Brownfields Sites

A review of the US BROWNFIELDS list, as provided by EDR, and dated 12/11/2020 has revealed that there is 1 US BROWNFIELDS site within approximately 0.5 miles of the requested target property.

<u>Site</u>	<u>Address</u>	<u>Direction / Distance</u>	<u>Map ID / Focus Map(s)</u>	<u>Page</u>
<b>4311 S. 321ST STREET</b>	<b>4311 S. 321ST STREET</b>	<b>ESE 1/8 - 1/4 (0.182 mi.)</b>	<b>194 / 6</b>	<b>1128</b>



## EXECUTIVE SUMMARY

Cleanup Completion Date: -  
ACRES property ID: 84421

### **Local Lists of Landfill / Solid Waste Disposal Sites**

WA SWRCY: Recycling Facility List

A review of the WA SWRCY list, as provided by EDR, and dated 02/03/2021 has revealed that there are 2 WA SWRCY sites within approximately 0.5 miles of the requested target property.

<u>Site</u>	<u>Address</u>	<u>Direction / Distance</u>	<u>Map ID / Focus Map(s)</u>	<u>Page</u>
GOODWILL FEDERAL WAY	32521 PACIFIC HWY S	0 - 1/8 (0.000 mi.)	P85 / 4	431
BATTERIES PLUS BULBS	31830 PACIFIC HWY S	N 0 - 1/8 (0.056 mi.)	Z141 / 4	877

### **Local Lists of Hazardous waste / Contaminated Sites**

WA ALLSITES: Facility/Site Identification System Listing

A review of the WA ALLSITES list, as provided by EDR, and dated 02/03/2021 has revealed that there are 108 WA ALLSITES sites within approximately 0.5 miles of the requested target property.

<u>Site</u>	<u>Address</u>	<u>Direction / Distance</u>	<u>Map ID / Focus Map(s)</u>	<u>Page</u>
<b>TARGET STORE 1947</b> Facility Id: 8795933	<b>2201 S COMMONS</b>	<b>W 0 - 1/8 (0.001 mi.)</b>	<b>L86 / 5</b>	<b>434</b>
<b>Y PAY MOR DRYCLEANER</b> Facility Id: 2518 Facility Id: 58182648	<b>2210 S 320TH ST</b>	<b>N 0 - 1/8 (0.003 mi.)</b>	<b>Q89 / 5</b>	<b>542</b>
<b>FIRESTONE 3192</b> Facility Id: 41623367	<b>32529 PACIFIC HWY S</b>	<b>W 0 - 1/8 (0.003 mi.)</b>	<b>P90 / 4</b>	<b>548</b>
<b>C&amp;C ARCO</b> Facility Id: 49513627	<b>2202 S 320TH ST</b>	<b>N 0 - 1/8 (0.005 mi.)</b>	<b>Q96 / 5</b>	<b>599</b>
<b>FEDERAL WAY CAR CARE</b> Facility Id: 4784933	<b>32610 PACIFIC HWY S</b>	<b>S 0 - 1/8 (0.006 mi.)</b>	<b>P97 / 4</b>	<b>609</b>
JIFFY ENGINES OF FED Facility Id: 69725881	32610 PACIFIC HWY S	S 0 - 1/8 (0.006 mi.)	P99 / 4	614
<b>PRECISION TUNE PAC</b> Facility Id: 47681691	<b>32610 PACIFIC HWY S</b>	<b>S 0 - 1/8 (0.006 mi.)</b>	<b>P100 / 4</b>	<b>614</b>
<b>PREMIUM TRANSMISSION</b> Facility Id: 53523175	<b>32610 PACIFIC HWY S</b>	<b>S 0 - 1/8 (0.006 mi.)</b>	<b>P102 / 4</b>	<b>623</b>
QUADRANT EAST CAMPUS Facility Id: 61121791		NNW 0 - 1/8 (0.013 mi.)	R104 / 5	628
<b>CAR PROS</b> Facility Id: 43847399	<b>32427 PACIFIC HWY S</b>	<b>W 0 - 1/8 (0.016 mi.)</b>	<b>S106 / 4</b>	<b>638</b>
<b>FEDERAL WAY WATER DI</b> Facility Id: 62365412	<b>30000 BLK 20TH AVE S</b>	<b>N 0 - 1/8 (0.016 mi.)</b>	<b>108 / 5</b>	<b>641</b>
<b>RITE AID 5175</b>	<b>32015 PACIFIC HWY S</b>	<b>W 0 - 1/8 (0.020 mi.)</b>	<b>T110 / 4</b>	<b>683</b>

## EXECUTIVE SUMMARY

Facility Id: 47119197				
<b>BON MARCHE FEDERAL W</b>	<b>1901 S SEATAC MALL</b>	<b>NE 0 - 1/8 (0.024 mi.)</b>	<b>111 / 5</b>	<b>719</b>
Facility Id: 35756361				
<b>MILITARY CHEVRON</b>	<b>31980 MILITARY RD S</b>	<b>ENE 0 - 1/8 (0.024 mi.)</b>	<b>U113 / 6</b>	<b>735</b>
Facility Id: 46178866				
Facility Id: 11887				
<b>ARCO 05243 MERCED MA</b>	<b>31855 PACIFIC HWY S</b>	<b>W 0 - 1/8 (0.027 mi.)</b>	<b>V116 / 4</b>	<b>758</b>
Facility Id: 29499326				
<b>HIGHMARK CSWGP</b>	<b>S 323RD ST &amp; WEYERHA</b>	<b>NNE 0 - 1/8 (0.036 mi.)</b>	<b>R123 / 5</b>	<b>809</b>
Facility Id: 10590				
HAMPTON INN & SUITES	31720 GATEWAY CENTER	WNW 0 - 1/8 (0.037 mi.)	124 / 5	810
Facility Id: 18081				
<b>KITS CAMERAS 1019</b>	<b>1823 S SEATAC MALL</b>	<b>N 0 - 1/8 (0.037 mi.)</b>	<b>125 / 5</b>	<b>810</b>
Facility Id: 68798419				
<b>CELEBRATION RETAIL C</b>	<b>1414 S 324TH ST</b>	<b>W 0 - 1/8 (0.046 mi.)</b>	<b>W128 / 4</b>	<b>826</b>
Facility Id: 55336				
<b>SHELL OIL PRODUCT US</b>	<b>32002 MILITARY RD S</b>	<b>SE 0 - 1/8 (0.046 mi.)</b>	<b>X132 / 6</b>	<b>832</b>
Facility Id: 35285274				
SOUTH FORK 28TH ST T	31408 28TH AVE S	WNW 0 - 1/8 (0.047 mi.)	Y133 / 5	867
Facility Id: 12763				
VILLA ESPERANZA	31458 28TH AVE S	WNW 0 - 1/8 (0.050 mi.)	Y134 / 5	867
Facility Id: 20781				
<b>UNOCAL SERVICE STATI</b>	<b>31832 PACIFIC HWY S</b>	<b>N 0 - 1/8 (0.052 mi.)</b>	<b>Z137 / 4</b>	<b>873</b>
Facility Id: 2550				
<b>UNOCAL STATION 4830B</b>	<b>31832 PACIFIC HWY S</b>	<b>N 0 - 1/8 (0.052 mi.)</b>	<b>Z138 / 4</b>	<b>875</b>
Facility Id: 2470				
SEATAC MALL IMPROVEM	2201 S SEATAC MALL	N 0 - 1/8 (0.055 mi.)	140 / 5	876
Facility Id: 22787				
DAVITA FEDERAL WAY	32275 32ND AVE S	N 0 - 1/8 (0.058 mi.)	143 / 5	878
Facility Id: 71356				
DICKS SPORTING GOODS	1819 S COMMONS	S 0 - 1/8 (0.064 mi.)	144 / 5	878
Facility Id: 7882				
CELEBRATION SENIOR L	32723 PACIFIC HWY S	S 0 - 1/8 (0.075 mi.)	AA146 / 4	879
Facility Id: 12725				
<b>WATERMARK APARTMENTS</b>	<b>31815 MILITARY RD S</b>	<b>NE 0 - 1/8 (0.087 mi.)</b>	<b>147 / 5</b>	<b>879</b>
Facility Id: 67507				
<b>SHELL OIL PRODUCT US</b>	<b>31660 PACIFIC HWY S</b>	<b>N 0 - 1/8 (0.087 mi.)</b>	<b>AB148 / 4</b>	<b>881</b>
Facility Id: 13539617				
<b>NATIONAL CAR RENTAL</b>	<b>32747 PACIFIC HIGHWA</b>	<b>S 0 - 1/8 (0.089 mi.)</b>	<b>AA151 / 4</b>	<b>905</b>
Facility Id: 1175715				
<b>FEDERAL WAY CITY MAI</b>	<b>31130 28TH AVE S</b>	<b>W 0 - 1/8 (0.095 mi.)</b>	<b>153 / 2</b>	<b>907</b>
Facility Id: 28649738				
<b>BOB BJORNEBYS FEDERA</b>	<b>1750 S 327TH BLDG A</b>	<b>SE 0 - 1/8 (0.103 mi.)</b>	<b>AC155 / 5</b>	<b>956</b>
Facility Id: 45959256				
<b>ROCKWELL COLLINS INC</b>	<b>32125 32ND AVE S STE</b>	<b>S 0 - 1/8 (0.107 mi.)</b>	<b>AD157 / 5</b>	<b>982</b>
Facility Id: 10695				
WEYERHAEUSER DUMP SI	WEYERHAEUSER WAY S B	N 0 - 1/8 (0.112 mi.)	159 / 5	1014

## EXECUTIVE SUMMARY

Facility Id: 82644669				
<b>BADEN SPORTS INC</b>	<b>34114 21ST AVE S</b>	<b>W 0 - 1/8 (0.114 mi.)</b>	<b>160 / 8</b>	<b>1015</b>
Facility Id: 84719329				
LLOYD ENTERPRISES IN	2102 S 341ST PL	WNW 0 - 1/8 (0.122 mi.)	AE162 / 8	1025
Facility Id: 41158513				
<b>CRYSTAL CLEANERS FED</b>	<b>1320 S 324TH ST STE</b>	<b>W 1/8 - 1/4 (0.135 mi.)</b>	<b>AF165 / 4</b>	<b>1043</b>
Facility Id: 73427926				
TRADITIONS AT FEDERA	31701 PETE VON REICH	N 1/8 - 1/4 (0.157 mi.)	166 / 5	1062
Facility Id: 98880				
<b>MAACO AUTO PAINT</b>	<b>32828 PACIFIC HWY S</b>	<b>S 1/8 - 1/4 (0.160 mi.)</b>	<b>AG167 / 4</b>	<b>1063</b>
Facility Id: 2672969				
FEDERAL WAY SCHOOL D	1211 SO 332ND ST	W 1/8 - 1/4 (0.167 mi.)	AH168 / 5	1079
Facility Id: 3968				
<b>MINIT LUBE 1512</b>	<b>32836 PACIFIC HWY S</b>	<b>S 1/8 - 1/4 (0.174 mi.)</b>	<b>AG191 / 4</b>	<b>1111</b>
Facility Id: 91525335				
<b>USPS FEDERAL WAY UST</b>	<b>32829 PACIFIC HWY S</b>	<b>S 1/8 - 1/4 (0.177 mi.)</b>	<b>193 / 4</b>	<b>1114</b>
Facility Id: 57634558				
TOWN SQUARE PARK	31600 20TH AVE S	N 1/8 - 1/4 (0.190 mi.)	195 / 5	1131
Facility Id: 17119				
WA AGR M FEDERAL WAY	32901B WEYERHAEUSER	SE 1/8 - 1/4 (0.191 mi.)	AJ196 / 5	1131
Facility Id: 2864276				
<b>WEYERHAEUSER TECHNOL</b>	<b>32901 WEYERHAEUSER W</b>	<b>SE 1/8 - 1/4 (0.191 mi.)</b>	<b>AJ197 / 5</b>	<b>1132</b>
Facility Id: 26522				
INTERNATIONAL PAPER	32901 WEYERHAEUSER W	SE 1/8 - 1/4 (0.191 mi.)	AJ198 / 5	1396
Facility Id: 20794				
<b>WEYERHAEUSER TECHNOL</b>	<b>32901 WEYERHAEUSER W</b>	<b>SE 1/8 - 1/4 (0.191 mi.)</b>	<b>AJ202 / 5</b>	<b>1436</b>
Facility Id: 77352435				
<b>FEDERAL WAY WASTE BA</b>	<b>26TH AVE S &amp; S 311TH</b>	<b>W 1/8 - 1/4 (0.195 mi.)</b>	<b>204 / 2</b>	<b>1438</b>
Facility Id: 39191654				
<b>SEATAC TIRE CO INC</b>	<b>31629 PACIFIC HWY S</b>	<b>N 1/8 - 1/4 (0.197 mi.)</b>	<b>AI205 / 4</b>	<b>1442</b>
Facility Id: 64759692				
<b>SAFWAY STORE 1555</b>	<b>1207 S 320TH ST</b>	<b>W 1/8 - 1/4 (0.209 mi.)</b>	<b>AK207 / 4</b>	<b>1455</b>
Facility Id: 33465628				
<b>PENSKE AUTO CTR FEDE</b>	<b>1207 S 320TH ST SHOP</b>	<b>W 1/8 - 1/4 (0.209 mi.)</b>	<b>AK208 / 4</b>	<b>1477</b>
Facility Id: 81247871				
WEYERHAEUSER DAM		ESE 1/8 - 1/4 (0.215 mi.)	209 / 8	1485
Facility Id: 37223457				
<b>HAPPY MAID CLEANERS</b>	<b>31607 PACIFIC HWY S</b>	<b>N 1/8 - 1/4 (0.217 mi.)</b>	<b>AL210 / 4</b>	<b>1485</b>
Facility Id: 12877154				
FEDERAL WAY DOWNTOWN	20TH AVE S BETWEEN 3	NW 1/8 - 1/4 (0.220 mi.)	211 / 5	1492
Facility Id: 14176				
<b>FEDERAL WAY CLEANERS</b>	<b>31601 PACIFIC HWY S</b>	<b>N 1/8 - 1/4 (0.222 mi.)</b>	<b>AL212 / 4</b>	<b>1492</b>
Facility Id: 52599776				
FEDERAL WAY PACC	S 316TH ST & 20TH AV	N 1/8 - 1/4 (0.236 mi.)	213 / 5	1503
Facility Id: 17797				
<b>ABRA AUTO BODY &amp; GLA</b>	<b>1908 S 341ST PL</b>	<b>W 1/8 - 1/4 (0.236 mi.)</b>	<b>AM215 / 8</b>	<b>1514</b>

## EXECUTIVE SUMMARY

Facility Id: 3655386				
<b>MIDWAY SEATAC AUTO W</b>	<b>1403 S 330TH ST</b>	<b>SSW 1/8 - 1/4 (0.238 mi.)</b>	<b>AN218 / 4</b>	<b>1529</b>
Facility Id: 2389				
<b>HIGH POINT</b>	<b>1066 S. 320TH ST.</b>	<b>W 1/8 - 1/4 (0.241 mi.)</b>	<b>AO219 / 4</b>	<b>1538</b>
Facility Id: 8899181				
<b>FEDERAL WAY CAR WASH</b>	<b>31458 PACIFIC HWY</b>	<b>N 1/8 - 1/4 (0.242 mi.)</b>	<b>220 / 4</b>	<b>1572</b>
Facility Id: 95832641				
<b>KITS CAMERAS 1026</b>	<b>31507 PACIFIC HWY S</b>	<b>N 1/4 - 1/2 (0.266 mi.)</b>	<b>222 / 4</b>	<b>1580</b>
Facility Id: 77449454				
<b>GOOD TIMES KAWASAKI</b>	<b>33003 PACIFIC HWY S</b>	<b>S 1/4 - 1/2 (0.267 mi.)</b>	<b>AP223 / 4</b>	<b>1607</b>
Facility Id: 53394429				
<b>1910 S 344TH STLC</b>	<b>1910 S 344TH ST</b>	<b>WSW 1/4 - 1/2 (0.278 mi.)</b>	<b>AQ224 / 8</b>	<b>1618</b>
Facility Id: 8980				
Facility Id: 41387242				
<b>A&amp;R DEVELOPMENT LLC</b>	<b>33015 15TH AVE S</b>	<b>SSW 1/4 - 1/2 (0.286 mi.)</b>	<b>225 / 4</b>	<b>1621</b>
Facility Id: 3177925				
<b>FEDERAL WAY PERFORMI</b>		<b>N 1/4 - 1/2 (0.294 mi.)</b>	<b>226 / 5</b>	<b>1624</b>
Facility Id: 22395				
<b>ERNIES FUEL STOPS</b>	<b>33101 PACIFIC HWY S</b>	<b>S 1/4 - 1/2 (0.295 mi.)</b>	<b>AP228 / 4</b>	<b>1625</b>
Facility Id: 11456984				
<b>PUGET SOUND NATIONAL</b>	<b>1809 S 330TH</b>	<b>WNW 1/4 - 1/2 (0.301 mi.)</b>	<b>230 / 5</b>	<b>1637</b>
Facility Id: 71735465				
<b>PETCO 258</b>	<b>31419 PACIFIC HWY S</b>	<b>N 1/4 - 1/2 (0.302 mi.)</b>	<b>AR231 / 4</b>	<b>1642</b>
Facility Id: 36630				
<b>FEDERAL WAY MARKET I</b>	<b>1800 S 344TH ST</b>	<b>WSW 1/4 - 1/2 (0.303 mi.)</b>	<b>AQ232 / 8</b>	<b>1642</b>
Facility Id: 6706399				
<b>SCHUCKS AUTO SUPPLY</b>	<b>31430 PACIFIC HWY S</b>	<b>N 1/4 - 1/2 (0.312 mi.)</b>	<b>AR233 / 4</b>	<b>1643</b>
Facility Id: 19577587				
<b>WASHINGTON AUTO CENT</b>	<b>1714 S 341ST PL BLDG</b>	<b>W 1/4 - 1/2 (0.343 mi.)</b>	<b>AS234 / 8</b>	<b>1655</b>
Facility Id: 21719756				
<b>WALMART 2571</b>	<b>1900 S 314TH ST</b>	<b>N 1/4 - 1/2 (0.348 mi.)</b>	<b>235 / 5</b>	<b>1660</b>
Facility Id: 87922354				
<b>SOUTH KING CO MULTI</b>	<b>1720 S 341ST PL BLDG</b>	<b>W 1/4 - 1/2 (0.348 mi.)</b>	<b>AS236 / 8</b>	<b>1783</b>
Facility Id: 52512882				
<b>FEDERAL WAY SHOPPING</b>	<b>31325 PACIFIC HWY S</b>	<b>N 1/4 - 1/2 (0.351 mi.)</b>	<b>237 / 1</b>	<b>1788</b>
Facility Id: 2467				
<b>SPECTRUM BUSINESS PA</b>	<b>1710 S 341ST PL STE</b>	<b>W 1/4 - 1/2 (0.355 mi.)</b>	<b>AS238 / 8</b>	<b>1788</b>
Facility Id: 28847553				
<b>HILLSIDE PLAZA CLEAN</b>	<b>2016 S 314TH ST</b>	<b>N 1/4 - 1/2 (0.355 mi.)</b>	<b>239 / 2</b>	<b>1794</b>
Facility Id: 11922126				
<b>NORTHWEST CUSTOM DES</b>	<b>1704 S 341ST PL UNIT</b>	<b>W 1/4 - 1/2 (0.359 mi.)</b>	<b>240 / 8</b>	<b>1806</b>
Facility Id: 72122167				
<b>FEDERAL WAY TOWING</b>	<b>33125 15TH AVE S</b>	<b>S 1/4 - 1/2 (0.364 mi.)</b>	<b>241 / 4</b>	<b>1813</b>
Facility Id: 677647				
<b>FEDERAL WAY 329TH LI</b>	<b>848 S 320TH ST</b>	<b>W 1/4 - 1/2 (0.366 mi.)</b>	<b>242 / 4</b>	<b>1818</b>
Facility Id: 18507				
<b>27655 42ND S</b>	<b>27655 42ND AVE S</b>	<b>ESE 1/4 - 1/2 (0.375 mi.)</b>	<b>243 / 6</b>	<b>1827</b>

## EXECUTIVE SUMMARY

Facility Id: 97866787				
<b>WALMART SUPERCENTER</b>	<b>34520 16TH AVE S</b>	<b>SW 1/4 - 1/2 (0.378 mi.)</b>	<b>244 / 8</b>	<b>1831</b>
Facility Id: 6725554				
<b>OVALS MOTORSPORT INC</b>	<b>1620 S 341ST PL SP W</b>	<b>W 1/4 - 1/2 (0.382 mi.)</b>	<b>245 / 8</b>	<b>1931</b>
Facility Id: 61784488				
<b>SKYLINE MAIL CARRIER</b>	<b>WB ONRAMP I5 TO SR 1</b>	<b>SSW 1/4 - 1/2 (0.384 mi.)</b>	<b>246 / 8</b>	<b>1963</b>
Facility Id: 24364				
<b>AT&amp;T WIRELESS FEDERA</b>	<b>1622 S 344TH ST</b>	<b>WSW 1/4 - 1/2 (0.405 mi.)</b>	<b>247 / 8</b>	<b>1963</b>
Facility Id: 21347597				
FEDERAL WAY PUBLIC S	1304 SOUTH 332ND ST	SSW 1/4 - 1/2 (0.408 mi.)	248 / 4	1964
Facility Id: 24563				
BARBER PLAT	32ND AVE S & S 301ST	NNE 1/4 - 1/2 (0.409 mi.)	249 / 2	1964
Facility Id: 20609				
<b>PACIFIC COAST FORD</b>	<b>33207 PACIFIC HWY S</b>	<b>S 1/4 - 1/2 (0.412 mi.)</b>	<b>250 / 4</b>	<b>1965</b>
Facility Id: 91994154				
<b>ELITE TRUCK AND AUTO</b>	<b>33305 PACIFIC HWY S</b>	<b>S 1/4 - 1/2 (0.429 mi.)</b>	<b>251 / 4</b>	<b>1991</b>
Facility Id: 13113857				
<b>KING CNTY SOLID WAST</b>	<b>T21 R43 S28 WM</b>	<b>SSE 1/4 - 1/2 (0.430 mi.)</b>	<b>252 / 8</b>	<b>1992</b>
Facility Id: 45887639				
<b>ARTHUR &amp; SHIRLEY INC</b>	<b>33320 PACIFIC HWY S</b>	<b>W 1/4 - 1/2 (0.430 mi.)</b>	<b>AT254 / 4</b>	<b>2035</b>
Facility Id: 7631				
Facility Id: 52744				
I5 SR 161 SR 18 TRIA	INTERSECTION I5 & SR	SSW 1/4 - 1/2 (0.430 mi.)	AU255 / 8	2040
Facility Id: 8057				
<b>FEDERAL WAY ADVANCE</b>	<b>33370 PACIFIC HWY S</b>	<b>W 1/4 - 1/2 (0.440 mi.)</b>	<b>257 / 7</b>	<b>2041</b>
Facility Id: 16019				
<b>32657 9TH PL S</b>	<b>32657 9TH PL S</b>	<b>W 1/4 - 1/2 (0.440 mi.)</b>	<b>258 / 4</b>	<b>2045</b>
Facility Id: 96687695				
<b>WA ECY I5 DIESEL</b>	<b>I5 WESTBOUND OFF RAM</b>	<b>SSW 1/4 - 1/2 (0.445 mi.)</b>	<b>AU259 / 8</b>	<b>2049</b>
Facility Id: 13722154				
<b>AT&amp;T WIRELESS SOUTH C</b>	<b>15700 NELSON RD</b>	<b>NW 1/4 - 1/2 (0.449 mi.)</b>	<b>AV260 / 4</b>	<b>2054</b>
Facility Id: 36652666				
<b>FEDERAL WAY CHEVRON</b>	<b>21206 PACIFIC HWY S</b>	<b>NW 1/4 - 1/2 (0.449 mi.)</b>	<b>AV261 / 4</b>	<b>2055</b>
Facility Id: 24851391				
<b>HUBNER BROTHERS CONS</b>	<b>5021 S 321ST</b>	<b>E 1/4 - 1/2 (0.456 mi.)</b>	<b>262 / 6</b>	<b>2055</b>
Facility Id: 54141294				
PREFERRED FREEZER		ESE 1/4 - 1/2 (0.457 mi.)	263 / 8	2058
Facility Id: 19223				
<b>ALGEMENE BANK NEDERL</b>	<b>S 344TH ST&amp;16TH AVE</b>	<b>WSW 1/4 - 1/2 (0.462 mi.)</b>	<b>AW264 / 7</b>	<b>2058</b>
Facility Id: 54582682				
<b>AT&amp;T WIRELESS FEDERA</b>	<b>34400 16TH AVE S</b>	<b>WSW 1/4 - 1/2 (0.463 mi.)</b>	<b>AW265 / 7</b>	<b>2062</b>
Facility Id: 4138257				
KITTS CORNER MULTIFA	33701 PACIFIC HWY S	W 1/4 - 1/2 (0.465 mi.)	266 / 7	2063
Facility Id: 9098				
<b>CHEVRON USA INC SS 9</b>	<b>31204 PACIFIC HWY S</b>	<b>N 1/4 - 1/2 (0.474 mi.)</b>	<b>AX267 / 1</b>	<b>2063</b>
Facility Id: 75488972				
<b>FLOWER MARKET</b>	<b>34020 16TH ST</b>	<b>W 1/4 - 1/2 (0.481 mi.)</b>	<b>271 / 7</b>	<b>2142</b>

## EXECUTIVE SUMMARY

Facility Id: 76841746				
PAC HIGHWAY S 312TH Facility Id: 18483	PAC HIGHWAY S 312TH	NNW 1/4 - 1/2 (0.492 mi.)	272 / 1	2144
<b>FEDERAL WAY SCHOOL D</b> Facility Id: 21074	<b>1211 S 332ND ST</b>	<b>SSW 1/4 - 1/2 (0.493 mi.)</b>	<b>273 / 4</b>	<b>2145</b>
<b>EAGLE TIRE &amp; AUTOMOT</b> Facility Id: 72113541	<b>1515 S 344TH ST</b>	<b>WSW 1/4 - 1/2 (0.495 mi.)</b>	<b>274 / 7</b>	<b>2148</b>
<b>SUPER 8 MOTEL DRUG L</b> Facility Id: 69385536	<b>1688 S 348TH ST</b>	<b>SW 1/4 - 1/2 (0.496 mi.)</b>	<b>275 / 8</b>	<b>2162</b>

WA CSCSL NFA: Confirmed & Contaminated Sites - No Further Action

A review of the WA CSCSL NFA list, as provided by EDR, and dated 01/12/2021 has revealed that there are 13 WA CSCSL NFA sites within approximately 0.5 miles of the requested target property.

<u>Site</u>	<u>Address</u>	<u>Direction / Distance</u>	<u>Map ID / Focus Map(s)</u>	<u>Page</u>
<b>FEDERAL WAY CAR CARE</b> CS Id: 4568 Facility/Site Id: 4784933 Soil: Confirmed Above Cleanup Levels NFA Date: 06/18/2007 Groundwater: Suspected Contaminant Name: Petroleum Products-Unspecified	<b>32610 PACIFIC HWY S</b>	<b>S 0 - 1/8 (0.006 mi.)</b>	<b>P97 / 4</b>	<b>609</b>
<b>CAR PROS</b> CS Id: 9201 Facility/Site Id: 43847399 Soil: Remediated-Below NFA Date: 10/03/2011 Contaminant Name: Petroleum-Other	<b>32427 PACIFIC HWY S</b>	<b>W 0 - 1/8 (0.016 mi.)</b>	<b>S106 / 4</b>	<b>638</b>
<b>MILITARY CHEVRON</b> CS Id: 9310 Facility/Site Id: 46178866 Soil: Confirmed Above Cleanup Levels NFA Date: 03/22/2013 Groundwater: Confirmed Above Cleanup Levels Contaminant Name: Benzene Contaminant Name: Lead Contaminant Name: Other Non-Halogenated Organics Contaminant Name: Petroleum-Gasoline Contaminant Name: Petroleum-Other	<b>31980 MILITARY RD S</b>	<b>ENE 0 - 1/8 (0.024 mi.)</b>	<b>U113 / 6</b>	<b>735</b>
<b>CELEBRATION RETAIL C</b> CS Id: 15095 Facility/Site Id: 55336 Soil: Remediated-Below NFA Date: 04/02/1998 Contaminant Name: Halogenated Solvents	<b>1414 S 324TH ST</b>	<b>W 0 - 1/8 (0.046 mi.)</b>	<b>W128 / 4</b>	<b>826</b>
<b>SHELL OIL PRODUCT US</b> CS Id: 5929 Facility/Site Id: 35285274 Soil: Remediated-Below	<b>32002 MILITARY RD S</b>	<b>SE 0 - 1/8 (0.046 mi.)</b>	<b>X132 / 6</b>	<b>832</b>

## EXECUTIVE SUMMARY

NFA Date: 10/26/2011  
 Groundwater: Remediated-Below  
 Groundwater: Below Cleanup Levels  
 Contaminant Name: Metals - Other  
 Contaminant Name: Petroleum-Other  
 Contaminant Name: Polycyclic Aromatic Hydrocarbons

<p><b>UNOCAL SERVICE STATI</b>            CS Id: 7029            CS Id: 7178            Facility/Site Id: 2550            Soil: Confirmed Above Cleanup Levels            NFA Date: 10/03/1995            NFA Date: 12/20/1995            Groundwater: Confirmed Above Cleanup Levels            Contaminant Name: Petroleum-Other</p>	<p><b>31832 PACIFIC HWY S</b></p>	<p><b>N 0 - 1/8 (0.052 mi.)</b></p>	<p><b>Z137 / 4</b></p>	<p><b>873</b></p>
<p><b>UNOCAL STATION 4830B</b>            CS Id: 3168            Facility/Site Id: 2470            Soil: Remediated            NFA Date: 11/01/1993            Groundwater: Remediated            Contaminant Name: Petroleum Products-Unspecified</p>	<p><b>31832 PACIFIC HWY S</b></p>	<p><b>N 0 - 1/8 (0.052 mi.)</b></p>	<p><b>Z138 / 4</b></p>	<p><b>875</b></p>
<p><b>SHELL OIL PRODUCT US</b>            CS Id: 5555            Facility/Site Id: 13539617            Soil: Remediated-Below            NFA Date: 09/29/2009            Groundwater: Remediated-Below            Groundwater: Below Cleanup Levels            Contaminant Name: Benzene            Contaminant Name: Metals - Other            Contaminant Name: Petroleum Products-Unspecified</p>	<p><b>31660 PACIFIC HWY S</b></p>	<p><b>N 0 - 1/8 (0.087 mi.)</b></p>	<p><b>AB148 / 4</b></p>	<p><b>881</b></p>
<p><b>CRYSTAL CLEANERS FED</b>            CS Id: 1861            Facility/Site Id: 73427926            Soil: Remediated-Below            NFA Date: 12/09/2019            Groundwater: Remediated-Below            Contaminant Name: Halogenated Organics</p>	<p><b>1320 S 324TH ST STE</b></p>	<p><b>W 1/8 - 1/4 (0.135 mi.)</b></p>	<p><b>AF165 / 4</b></p>	<p><b>1043</b></p>
<p><b>HIGH POINT</b>            CS Id: 7825            Facility/Site Id: 8899181            Soil: Remediated-Below            NFA Date: 08/21/2019            Contaminant Name: Benzene            Contaminant Name: Petroleum-Diesel            Contaminant Name: Petroleum-Gasoline            Contaminant Name: Petroleum-Other</p>	<p><b>1066 S. 320TH ST.</b></p>	<p><b>W 1/8 - 1/4 (0.241 mi.)</b></p>	<p><b>AO219 / 4</b></p>	<p><b>1538</b></p>
<p><b>ERNIES FUEL STOPS</b>            CS Id: 7896            Facility/Site Id: 11456984            Soil: Remediated-Below            NFA Date: 02/02/2012</p>	<p><b>33101 PACIFIC HWY S</b></p>	<p><b>S 1/4 - 1/2 (0.295 mi.)</b></p>	<p><b>AP228 / 4</b></p>	<p><b>1625</b></p>

## EXECUTIVE SUMMARY

Contaminant Name: Benzene  
 Contaminant Name: Petroleum-Diesel  
 Contaminant Name: Petroleum-Gasoline  
 Contaminant Name: Petroleum-Other

<b>FEDERAL WAY SHOPPING</b>	<b>31325 PACIFIC HWY S</b>	<b>N 1/4 - 1/2 (0.351 mi.)</b>	<b>237 / 1</b>	<b>1788</b>
CS Id: 3278				
Facility/Site Id: 2467				
Soil: Remediated				
NFA Date: 10/19/1993				
Groundwater: Confirmed Above Cleanup Levels				
Contaminant Name: Petroleum Products-Unspecified				
<b>SKYLINE MAIL CARRIER</b>	<b>WB ONRAMP I5 TO SR 1</b>	<b>SSW 1/4 - 1/2 (0.384 mi.)</b>	<b>246 / 8</b>	<b>1963</b>
CS Id: 11835				
Facility/Site Id: 24364				
Soil: Remediated-Below				
NFA Date: 03/16/2012				
Contaminant Name: Petroleum-Diesel				

### Other Ascertainable Records

RCRA NonGen / NLR: RCRA - Non Generators / No Longer Regulated

A review of the RCRA NonGen / NLR list, as provided by EDR, and dated 12/14/2020 has revealed that there are 26 RCRA NonGen / NLR sites within approximately 0.25 miles of the requested target property.

<u>Site</u>	<u>Address</u>	<u>Direction / Distance</u>	<u>Map ID / Focus Map(s)</u>	<u>Page</u>
SOUND TRANSIT FEDERA EPA ID:: WAD980983084	2210 S 320TH ST	N 0 - 1/8 (0.003 mi.)	Q88 / 5	535
ARCO 83305 EPA ID:: WAD988484911	2202 S 320TH ST	N 0 - 1/8 (0.005 mi.)	Q95 / 5	555
JIFFY ENGINES OF FED EPA ID:: WAD988495156	32610 PACIFIC HWY S	S 0 - 1/8 (0.006 mi.)	P98 / 4	610
PRECISION TUNE PAC EPA ID:: WAD988521720	32610 PACIFIC HWY S	S 0 - 1/8 (0.006 mi.)	P100 / 4	614
PREMIUM TRANSMISSION EPA ID:: WAD988492369	32610 PACIFIC HWY S	S 0 - 1/8 (0.006 mi.)	P102 / 4	623
PEP BOYS 291 EPA ID:: WAD988515797	32427 PACIFIC HWY S	W 0 - 1/8 (0.016 mi.)	S105 / 4	628
FEDERAL WAY WATER DI EPA ID:: WA0000050328	30000 BLK 20TH AVE S	N 0 - 1/8 (0.016 mi.)	108 / 5	641
BON MARCHE FEDERAL W EPA ID:: WA0000085142	1901 S SEATAC MALL	NE 0 - 1/8 (0.024 mi.)	111 / 5	719
MILITARY CHEVRON EPA ID:: WAD988488581	31980 MILITARY RD S	ENE 0 - 1/8 (0.024 mi.)	U113 / 6	735
ARCO 5243 EPA ID:: WAD988514824	31855 PACIFIC HWY S	W 0 - 1/8 (0.027 mi.)	V121 / 4	776
KITS CAMERAS 1019	1823 S SEATAC MALL	N 0 - 1/8 (0.037 mi.)	125 / 5	810



## EXECUTIVE SUMMARY

EPA ID:: WA0000048876				
<b>SHELL OIL PRODUCT US</b>	<b>32002 MILITARY RD S</b>	<b>SE 0 - 1/8 (0.046 mi.)</b>	<b>X132 / 6</b>	<b>832</b>
EPA ID:: WAD988503124				
NATIONAL CAR RENTAL	32747 PACIFIC HWY S	S 0 - 1/8 (0.089 mi.)	AA150 / 4	901
EPA ID:: WAD020238440				
<b>FEDERAL WAY CITY MAI</b>	<b>31130 28TH AVE S</b>	<b>W 0 - 1/8 (0.095 mi.)</b>	<b>153 / 2</b>	<b>907</b>
EPA ID:: WAH000001115				
<b>BOB BJORNEBYS FEDERA</b>	<b>1750 S 327TH BLDG A</b>	<b>SE 0 - 1/8 (0.103 mi.)</b>	<b>AC155 / 5</b>	<b>956</b>
EPA ID:: WAD988477998				
<b>BADEN SPORTS INC</b>	<b>34114 21ST AVE S</b>	<b>W 0 - 1/8 (0.114 mi.)</b>	<b>160 / 8</b>	<b>1015</b>
EPA ID:: WAH000013656				
<b>CRYSTAL CLEANERS FED</b>	<b>1320 S 324TH STE A1</b>	<b>W 1/8 - 1/4 (0.135 mi.)</b>	<b>AF164 / 4</b>	<b>1028</b>
EPA ID:: WAD982654477				
<b>MAACO AUTO PAINT</b>	<b>32828 PACIFIC HWY S</b>	<b>S 1/8 - 1/4 (0.160 mi.)</b>	<b>AG167 / 4</b>	<b>1063</b>
EPA ID:: WAD981770225				
<b>SHELL OIL PRODUCT US</b>	<b>31660 PACIFIC HWY S</b>	<b>N 1/8 - 1/4 (0.168 mi.)</b>	<b>AI175 / 4</b>	<b>1084</b>
EPA ID:: WAD988478913				
WA AGR M FEDERAL WAY	32901-B WEYERHAEUSER	SE 1/8 - 1/4 (0.191 mi.)	AJ200 / 5	1420
EPA ID:: WAH000021466				
<b>FEDERAL WAY WASTE BA</b>	<b>26TH AVE S &amp; S 311TH</b>	<b>W 1/8 - 1/4 (0.195 mi.)</b>	<b>204 / 2</b>	<b>1438</b>
EPA ID:: WAD988509220				
<b>SEA TAC TIRE CO</b>	<b>31629 PACIFIC HIGHWA</b>	<b>N 1/8 - 1/4 (0.197 mi.)</b>	<b>AI206 / 4</b>	<b>1444</b>
EPA ID:: WAD988522405				
<b>HAPPY MAID CLEANERS</b>	<b>31607 PACIFIC HWY S</b>	<b>N 1/8 - 1/4 (0.217 mi.)</b>	<b>AL210 / 4</b>	<b>1485</b>
EPA ID:: WAD988477618				
<b>FEDERAL WAY CLEANERS</b>	<b>31601 PACIFIC HWY S</b>	<b>N 1/8 - 1/4 (0.222 mi.)</b>	<b>AL212 / 4</b>	<b>1492</b>
EPA ID:: WAD982653412				
<b>MIDWAY SEATAC AUTO W</b>	<b>1403 S 330TH ST</b>	<b>SSW 1/8 - 1/4 (0.238 mi.)</b>	<b>AN218 / 4</b>	<b>1529</b>
EPA ID:: WAD988511622				
<b>HIGH POINT</b>	<b>1066 S. 320TH ST.</b>	<b>W 1/8 - 1/4 (0.241 mi.)</b>	<b>AO219 / 4</b>	<b>1538</b>
EPA ID:: WAD980837066				

### WA Inactive Drycleaners: Inactive Drycleaners

A review of the WA Inactive Drycleaners list, as provided by EDR, and dated 01/12/2021 has revealed that there are 6 WA Inactive Drycleaners sites within approximately 0.25 miles of the requested target property.

<u>Site</u>	<u>Address</u>	<u>Direction / Distance</u>	<u>Map ID / Focus Map(s)</u>	<u>Page</u>
<b>Y PAY MOR DRYCLEANER</b> Facility ID: 2518	<b>2210 S 320TH ST</b>	<b>N 0 - 1/8 (0.003 mi.)</b>	<b>Q89 / 5</b>	<b>542</b>
<b>CELEBRATION RETAIL C</b> Facility ID: 55336	<b>1414 S 324TH ST</b>	<b>W 0 - 1/8 (0.046 mi.)</b>	<b>W128 / 4</b>	<b>826</b>
<b>CRYSTAL CLEANERS FED</b> EPA I: WAD982654477 Facility ID: 8242	<b>1320 S 324TH STE A1</b>	<b>W 1/8 - 1/4 (0.135 mi.)</b>	<b>AF164 / 4</b>	<b>1028</b>
<b>CRYSTAL CLEANERS FED</b>	<b>1320 S 324TH ST STE</b>	<b>W 1/8 - 1/4 (0.135 mi.)</b>	<b>AF165 / 4</b>	<b>1043</b>

## EXECUTIVE SUMMARY

Facility ID: 73427926

**HAPPY MAID CLEANERS**      **31607 PACIFIC HWY S**      **N 1/8 - 1/4 (0.217 mi.)**      **AL210 / 4**      **1485**  
 EPA I: WAD988477618  
 Facility ID: 13657

**FEDERAL WAY CLEANERS**      **31601 PACIFIC HWY S**      **N 1/8 - 1/4 (0.222 mi.)**      **AL212 / 4**      **1492**  
 EPA I: WAD982653412  
 Facility ID: 6038  
 Facility ID: 52599776

### WA MANIFEST: Hazardous Waste Manifest Data

A review of the WA MANIFEST list, as provided by EDR, and dated 12/31/2019 has revealed that there are 15 WA MANIFEST sites within approximately 0.25 miles of the requested target property.

<u>Site</u>	<u>Address</u>	<u>Direction / Distance</u>	<u>Map ID / Focus Map(s)</u>	<u>Page</u>
<b>TARGET STORE 1947</b> Facility Site ID Number: 8795933 Gen Status CD: LQG Gen Status CD: SQG Gen Status CD: MQG EPA ID: WAH000026798	<b>2201 S COMMONS</b>	<b>W 0 - 1/8 (0.001 mi.)</b>	<b>L86 / 5</b>	<b>434</b>
<b>ARCO 83305</b> Facility Site ID Number: 49513627 Gen Status CD: XQG Gen Status CD: MQG EPA ID: WAD988484911	<b>2202 S 320TH ST</b>	<b>N 0 - 1/8 (0.005 mi.)</b>	<b>Q95 / 5</b>	<b>555</b>
<b>RITE AID 5175</b> Facility Site ID Number: 47119197 Gen Status CD: SQG Gen Status CD: XQG Gen Status CD: MQG Gen Status CD: LQG EPA ID: WAH000010835	<b>32015 PACIFIC HWY S</b>	<b>W 0 - 1/8 (0.020 mi.)</b>	<b>T110 / 4</b>	<b>683</b>
<b>ARCO 5243</b> Facility Site ID Number: 29499326 Gen Status CD: XQG Gen Status CD: MQG EPA ID: WAD988514824	<b>31855 PACIFIC HWY S</b>	<b>W 0 - 1/8 (0.027 mi.)</b>	<b>V121 / 4</b>	<b>776</b>
<b>ALTA TRANSPORTATION</b> Facility Site ID Number: 16053 Gen Status CD: XQG EPA ID: WAH000042941	<b>32001 32ND AVE S STE</b>	<b>S 0 - 1/8 (0.042 mi.)</b>	<b>126 / 5</b>	<b>824</b>
<b>SHELL OIL PRODUCT US</b> Facility Site ID Number: 35285274 Gen Status CD: MQG Gen Status CD: XQG Gen Status CD: LQG EPA ID: WAD988503124	<b>32002 MILITARY RD S</b>	<b>SE 0 - 1/8 (0.046 mi.)</b>	<b>X132 / 6</b>	<b>832</b>
<b>SHELL OIL PRODUCT US</b> Facility Site ID Number: 13539617	<b>31660 PACIFIC HWY S</b>	<b>N 0 - 1/8 (0.087 mi.)</b>	<b>AB148 / 4</b>	<b>881</b>

## EXECUTIVE SUMMARY

Gen Status CD: XQG  
 Gen Status CD: MQG  
 EPA ID: WAD988478913

<b>FEDERAL WAY CITY MAI</b>	<b>31130 28TH AVE S</b>	<b>W 0 - 1/8 (0.095 mi.)</b>	<b>153 / 2</b>	<b>907</b>
Facility Site ID Number: 28649738 Gen Status CD: XQG Gen Status CD: MQG Gen Status CD: SQG EPA ID: WAH000001115				
<b>BOB BJORNEBYS FEDERA</b>	<b>1750 S 327TH BLDG A</b>	<b>SE 0 - 1/8 (0.103 mi.)</b>	<b>AC155 / 5</b>	<b>956</b>
Facility Site ID Number: 45959256 Gen Status CD: SQG EPA ID: WAD988477998				
<b>ROCKWELL COLLINS INC</b>	<b>32125 32ND AVE S STE</b>	<b>S 0 - 1/8 (0.107 mi.)</b>	<b>AD157 / 5</b>	<b>982</b>
Facility Site ID Number: 10695 Gen Status CD: SQG EPA ID: WAH000038542				
JIFFY LUBE STORE 257	32836 PACIFIC HWY S	S 1/8 - 1/4 (0.174 mi.)	AG192 / 4	1113
<b>WEYERHAEUSER TECHNOL</b>	<b>32901 WEYERHAEUSER W</b>	<b>SE 1/8 - 1/4 (0.191 mi.)</b>	<b>AJ197 / 5</b>	<b>1132</b>
Facility Site ID Number: 77352435 Gen Status CD: LQG EPA ID: WAD980738033				
INTERNATIONAL PAPER	32901 WEYERHAEUSER W	SE 1/8 - 1/4 (0.191 mi.)	AJ199 / 5	1397
Facility Site ID Number: 20794 Gen Status CD: LQG EPA ID: WAH000052526				
<b>SAFeway STORE 1555</b>	<b>1207 S 320TH ST</b>	<b>W 1/8 - 1/4 (0.209 mi.)</b>	<b>AK207 / 4</b>	<b>1455</b>
Facility Site ID Number: 33465628 Gen Status CD: SQG EPA ID: WAD988497962				
<b>ABRA AUTO BODY &amp; GLA</b>	<b>1908 S 341ST PL</b>	<b>W 1/8 - 1/4 (0.236 mi.)</b>	<b>AM215 / 8</b>	<b>1514</b>
Facility Site ID Number: 3655386 Gen Status CD: SQG EPA ID: WAH000043640				

### NY MANIFEST: Facility and Manifest Data

A review of the NY MANIFEST list, as provided by EDR, and dated 01/01/2019 has revealed that there is 1 NY MANIFEST site within approximately 0.25 miles of the requested target property.

<u>Site</u>	<u>Address</u>	<u>Direction / Distance</u>	<u>Map ID / Focus Map(s)</u>	<u>Page</u>
<b>WEYERHAEUSER TECHNOL</b> EPA ID: WAD980738033	<b>32901 WEYERHAEUSER W</b>	<b>SE 1/8 - 1/4 (0.191 mi.)</b>	<b>AJ197 / 5</b>	<b>1132</b>

## EXECUTIVE SUMMARY

### EDR HIGH RISK HISTORICAL RECORDS

#### ***EDR Exclusive Records***

EDR Hist Auto: EDR Exclusive Historical Auto Stations

A review of the EDR Hist Auto list, as provided by EDR, has revealed that there are 11 EDR Hist Auto sites within approximately 0.125 miles of the requested target property.

<u>Site</u>	<u>Address</u>	<u>Direction / Distance</u>	<u>Map ID / Focus Map(s)</u>	<u>Page</u>
C C ARCO	2202 S 320TH ST	N 0 - 1/8 (0.005 mi.)	Q93 / 5	553
PREMIUM TRANSMISSION	32610 PACIFIC HWY S	S 0 - 1/8 (0.006 mi.)	P101 / 4	621
MILITARY CHEVERON	31980 MILITARY RD S	ENE 0 - 1/8 (0.024 mi.)	U114 / 6	757
SATISH CHANGELA INC	31855 PACIFIC HWY S	W 0 - 1/8 (0.027 mi.)	V118 / 4	773
D D D TEXACO	32002 MILITARY RD	SE 0 - 1/8 (0.046 mi.)	X131 / 6	831
FEDERAL WAY UNION	31832 S PACIFIC HWY	N 0 - 1/8 (0.052 mi.)	Z139 / 4	876
SEARS AUTO CENTER	1701 SEATAC MALL	NE 0 - 1/8 (0.057 mi.)	142 / 5	877
YOUNG DARRELL GARAGE	31838 MILITARY RD S	ENE 0 - 1/8 (0.072 mi.)	145 / 6	878
ADVANCED AUTOMOTIVE	1750 S 327TH ST C-2	SE 0 - 1/8 (0.098 mi.)	AC154 / 5	956
TEXACO STATION	31857 PACIFIC HWY	N 0 - 1/8 (0.105 mi.)	AB156 / 4	982
FEDERAL WAY UNION	31832 S PACIFIC HWY	N 0 - 1/8 (0.118 mi.)	161 / 4	1025

EDR Hist Cleaner: EDR Exclusive Historical Cleaners

A review of the EDR Hist Cleaner list, as provided by EDR, has revealed that there are 5 EDR Hist Cleaner sites within approximately 0.125 miles of the requested target property.

<u>Site</u>	<u>Address</u>	<u>Direction / Distance</u>	<u>Map ID / Focus Map(s)</u>	<u>Page</u>
Y PAY MOR CLEANERS	2210 S 320TH ST	N 0 - 1/8 (0.003 mi.)	Q87 / 5	535
ACE CLEANERS	2020 S 320TH ST STE	N 0 - 1/8 (0.003 mi.)	91 / 5	549
CENTURY SQUARE DRY C	32061 S PACIFIC HWY	SW 0 - 1/8 (0.027 mi.)	T115 / 4	758
CENTURY CITY ONE HOU	32065 S PACIFIC HWY	SW 0 - 1/8 (0.028 mi.)	T122 / 4	809
FEDERAL WAY ELEGANT	1410 S 320TH ST	W 0 - 1/8 (0.091 mi.)	152 / 4	906

MAPPED SITES SUMMARY

Target Property:  
 FEDERAL WAY CITY CENTER ACCESS PROJECT  
 FEDERAL WAY, WA 98003

MAP ID / FOCUS MAP	SITE NAME	ADDRESS	DATABASE ACRONYMS	DIST (ft. & mi.) DIRECTION
A1 / 5	LILE INTL CO FEDERAL	MI 139 I5 N BOUND WE	WA ALLSITES, RCRA NonGen / NLR	TP
A2 / 5	LILE INTL CO FEDERAL	MI 139 I5 N BOUND WE	FINDS, ECHO	TP
3 / 5			WA SPILLS	TP
B4 / 6	ARCO #6175	3910 S. 320TH	WA ICR	TP
B5 / 6	ARCO 6175	3910 S 320TH ST	WA RGA HWS	TP
B6 / 6	SEA TAC MINI MART	3910 S 320TH	EDR Hist Auto	TP
B7 / 6	ARCO 6175	3910 S 320TH ST	WA RGA LUST	TP
B8 / 6	ARCO 6175	3910 S 320TH ST	WA ALLSITES, WA CSCSL NFA, RCRA NonGen /...	TP
B9 / 6	ARCO 7070	3910 S 320TH ST	WA LUST, WA UST	TP
B10 / 6	ARCO 6175 LOTUS GOOD	3910 S 320TH ST	WA RGA LUST	TP
B11 / 6	ARCO FACILITY #6175/	3910 S 320TH ST	WA RGA LUST	TP
B12 / 6	ARCO 6175	3910 S 320TH ST	WA VCP	TP
B13 / 6	ARCO FACILITY #06175	3910 S 320TH ST	WA RGA LUST	TP
C14 / 5		1700 S. 320TH ST.	WA ASBESTOS	TP
C15 / 5		1700 S 320TH ST	WA ASBESTOS	TP
C16 / 5		1706 SOUTH 320TH STR	WA ASBESTOS	TP
17 / 5	Y PAY MOR CLEANERS	1812 S 320TH ST	EDR Hist Cleaner	TP
D18 / 5	EXXON #7 2518	2510 S. 320TH ST.	WA ICR	TP
D19 / 5	ALS TOWING INC	2510 S 320TH	EDR Hist Auto	TP
D20 / 5	EXXON 72518	2510 S 320TH ST	WA ALLSITES, WA CSCSL NFA	TP
D21 / 5	EXXON 72518	2510 S 320TH ST	FINDS	TP
D22 / 5	EXXON 72518	2510 S 320TH ST	WA VCP	TP
D23 / 5	EXXON 7-2518	2510 S 320TH ST	WA LUST, WA UST	TP
D24 / 5	FORMER EXXON #7-2518	2510 SOUTH 320TH STR	WA RGA LUST	TP
D25 / 5		2500 SOUTH 320TH ST	WA ASBESTOS	TP
E26 / 5		I-5 & 320TH ST	WA SPILLS	TP
F27 / 5	BOEING CO FEDERAL WA	3004 S 320TH ST	WA ALLSITES, RCRA NonGen / NLR, FINDS, E...	TP
F28 / 5	ALL AMERICAN HOMES	3010 S 320TH ST	RCRA NonGen / NLR	TP
F29 / 5	ALL AMERICAN HOMES	3010 S 320TH ST	WA RGA HWS	TP
F30 / 5	ALL AMERICAN HOMES	3010 S 320TH ST	WA VCP	TP
F31 / 5	ALL AMERICAN HOMES	3010 S 320TH ST	WA ALLSITES, WA CSCSL NFA, FINDS, ECHO	TP
F32 / 5	ATT MOBILITY I-5 AND	3012 S 320TH ST/ BON	WA MANIFEST	TP
F33 / 5	AT&T WIRELESS I5 & 3	3012 S 320TH ST BONN	WA ALLSITES, FINDS	TP
34 / 5	FASHION DIRECT	2012 320TH ST	EDR Hist Cleaner	TP
E35 / 5	NB I-5 AT SOUTH 320T		WA SPILLS	TP
G36 / 5		3112 S 320TH ST	WA ASBESTOS	TP
37 / 5	AL S EXXON	2504 320TH ST	EDR Hist Auto	TP
E38 / 5	UNKNOWN	320TH AND I-5	WA SPILLS	TP
G39 / 5		3126 S 320TH STREET	WA ASBESTOS	TP

MAPPED SITES SUMMARY

Target Property:  
 FEDERAL WAY CITY CENTER ACCESS PROJECT  
 FEDERAL WAY, WA 98003

MAP ID / FOCUS MAP	SITE NAME	ADDRESS	DATABASE ACRONYMS	DIST (ft. & mi.) DIRECTION
40 / 5		3700 S. 320TH ST.	WA ASBESTOS	TP
H41 / 5	SOUTH 320TH PLACE	S 320TH ST & WEYERHA	WA ALLSITES	TP
H42 / 5	SOUTH 320TH PLACE	S 320TH ST & WEYERHA	FINDS	TP
C43 / 5	SEARS UNIT 1099/6109	1701 S 320TH	WA LUST, WA UST, WA ALLSITES, WA CSCSL N...	TP
C44 / 5	SEARS UNIT 1099/6109	1701 S 320TH	WA VCP	TP
C45 / 5	SEARS ROEBUCK & CO	1701 S 320TH ST	WA RGA LUST	TP
C46 / 5	SEARS #1099 (THREE R	1701 S. 320TH ST.	WA ICR	TP
H47 / 5			WA SPILLS	TP
I48 / 5	WA DOT SR 509 I5		WA ALLSITES	TP
I49 / 5	WA DOT SR 509 I5		FINDS	TP
J50 / 5	APRO GAS STATION	2535 S 320TH ST	WA CSCSL, WA VCP, WA ALLSITES, WA SPILLS...	TP
J51 / 5	MY GOODS MARKET #548	2535 S 320TH ST	WA LUST, WA UST	TP
J52 / 5		2535 SOUTH 320TH ST	ERNS	TP
J53 / 5	BP STORE #5483	2535 S 320TH ST	WA RGA LUST	TP
J54 / 5	PACIFIC CONVENIENCE	2535 S 320TH STREET	WA ALLSITES, WA UIC	TP
J55 / 5	BP STORE #11050	2535 S 320TH ST	WA RGA LUST	TP
J56 / 5	BP #11050/CIRCLE K #	2535 S. 320TH	WA ICR	TP
J57 / 5	CIRCLE K/76 #2705483	2535 S 320TH ST	WA RGA LUST	TP
J58 / 5	CONOCOPHILLIPS SITE	2535 S 320TH	WA ICR, WA SPILLS, RCRA NonGen / NLR, FI...	TP
J59 / 5	BP OIL STATION # 110	2535 S 320TH	WA RGA LUST	TP
J60 / 5	CONVENIENCE RETAILER	2535 S 320TH ST	WA RGA LUST	TP
J61 / 5	CIRCLE K/76 2705483	2535 S 320TH ST	WA RGA LUST	TP
J62 / 5	MOBIL OIL SELF SERVE	2535 320TH ST	EDR Hist Auto	TP
J63 / 5	MOBIL OIL SELF SERVE	2535 320TH ST S	EDR Hist Auto	TP
J64 / 5	BP 11050	2535 SOUTH 320TH/I-5	WA RGA LUST	TP
J65 / 5	CESPEDES IMPLANT DEN	2505 S 320TH ST STE	WA ALLSITES, WA MANIFEST	TP
J66 / 5	PINEYRO IMPLANT DENT	2505 S 320TH ST STE	RCRA-VSQG	TP
J67 / 5	PINEYRO IMPLANT DENT	2505 S 320TH ST STE	FINDS, ECHO	TP
68 / 5	FILLING STATION	32015 23RD AVE S	EDR Hist Auto	TP
K69 / 5	I5 SOUTHBOUND 320TH	I5 SOUTHBOUND OFF RA	WA ALLSITES	TP
K70 / 5	I5 SOUTHBOUND 320TH	I5 SOUTHBOUND OFF RA	FINDS, ECHO	TP
L71 / 5	TARGET STORE 1947	2201 S COMMONS	RCRA-LQG, CA HAZNET	TP
72 / 5		32124 25TH AVE S	WA SPILLS	TP
M73 / 5	KC METRO TRANSIT	32320 23RD AVE S	WA SPILLS	TP
M74 / 5	PSE - PUGET SOUND EN	S 322ND ST & 23RD AV	WA SPILLS	TP
N75 / 4	CELEBRATION PARK	324TH & PACIFIC HWY	WA UST, WA ALLSITES	TP
N76 / 4	CELEBRATION PARK	324TH & PACIFIC HWY	FINDS	TP
O77 / 5		2101 SO 324TH ST # 2	WA ASBESTOS	TP
O78 / 5	BELMOR-MOBILE-HOME-P	2101-SOUTH-324TH-STR	WA RGA LUST	TP

MAPPED SITES SUMMARY

Target Property:  
 FEDERAL WAY CITY CENTER ACCESS PROJECT  
 FEDERAL WAY, WA 98003

MAP ID / FOCUS MAP	SITE NAME	ADDRESS	DATABASE ACRONYMS	DIST (ft. & mi.) DIRECTION		
O79 / 5		2101 324TH ST	WA ASBESTOS	TP		
O80 / 5		2101 S 324TH ST # 13	WA ASBESTOS	TP		
O81 / 5		2101 S 324TH ST UNIT	WA ASBESTOS	TP		
O82 / 5	BELMOR MOBILE HOME P	2101 S 324TH ST	WA LUST, WA UST, WA ALLSITES, WA CSCSL N...	TP		
P83 / 4	DETAIL PLUS	32600 PACIFIC HWY S	EDR Hist Auto	TP		
84 / 5	SOUTHBOUND INTERSTAT		WA ALLSITES, WA CSCSL NFA	TP		
P85 / 4	GOODWILL FEDERAL WAY	32521 PACIFIC HWY S	WA SWRCY	1 ft.		
L86 / 5	TARGET STORE 1947	2201 S COMMONS	WA ALLSITES, WA MANIFEST	6	0.001	West
Q87 / 5	Y PAY MOR CLEANERS	2210 S 320TH ST	EDR Hist Cleaner	14	0.003	North
Q88 / 5	SOUND TRANSIT FEDERA	2210 S 320TH ST	RCRA NonGen / NLR	14	0.003	North
Q89 / 5	Y PAY MOR DRYCLEANER	2210 S 320TH ST	WA CSCSL, WA INST CONTROL, WA VCP, WA AL...	14	0.003	North
P90 / 4	FIRESTONE 3192	32529 PACIFIC HWY S	WA UST, WA ALLSITES	17	0.003	West
91 / 5	ACE CLEANERS	2020 S 320TH ST STE	EDR Hist Cleaner	18	0.003	North
Q92 / 5	ARCO #5241	2202 S. 320TH	WA ICR	29	0.005	North
Q93 / 5	C C ARCO	2202 S 320TH ST	EDR Hist Auto	29	0.005	North
Q94 / 5	ARCO 5241	2202 S 320TH ST	WA VCP	29	0.005	North
Q95 / 5	ARCO 83305	2202 S 320TH ST	WA SPILLS, RCRA NonGen / NLR, FINDS, ECH...	29	0.005	North
Q96 / 5	C&C ARCO	2202 S 320TH ST	WA CSCSL, WA LUST, WA UST, WA ALLSITES	29	0.005	North
P97 / 4	FEDERAL WAY CAR CARE	32610 PACIFIC HWY S	WA ALLSITES, WA CSCSL NFA	30	0.006	South
P98 / 4	JIFFY ENGINES OF FED	32610 PACIFIC HWY S	RCRA NonGen / NLR, FINDS, ECHO	30	0.006	South
P99 / 4	JIFFY ENGINES OF FED	32610 PACIFIC HWY S	WA ALLSITES	30	0.006	South
P100 / 4	PRECIESION TUNE PAC	32610 PACIFIC HWY S	WA ALLSITES, RCRA NonGen / NLR, FINDS, E...	30	0.006	South
P101 / 4	PREMIUM TRANSMISSION	32610 PACIFIC HWY S	EDR Hist Auto	30	0.006	South
P102 / 4	PREMIUM TRANSMISSION	32610 PACIFIC HWY S	WA ALLSITES, RCRA NonGen / NLR, FINDS, E...	30	0.006	South
P103 / 4	FEDERAL WAY CAR CARE	32610 PACIFIC HWY S	WA VCP	30	0.006	South
R104 / 5	QUADRANT EAST CAMPUS		WA ALLSITES	70	0.013	NNW
S105 / 4	PEP BOYS 291	32427 PACIFIC HWY S	RCRA NonGen / NLR, FINDS, ECHO	82	0.016	West
S106 / 4	CAR PROS	32427 PACIFIC HWY S	WA LUST, WA UST, WA ALLSITES, WA CSCSL N...	82	0.016	West
S107 / 4	CAR PROS/DICK BALCH	32427 PACIFIC HWY S.	WA ICR	82	0.016	West
108 / 5	FEDERAL WAY WATER DI	30000 BLK 20TH AVE S	WA ALLSITES, RCRA NonGen / NLR, FINDS, E...	83	0.016	North
T109 / 4	RITE AID 5175	32015 PACIFIC HWY S	RCRA-VSQG	108	0.020	West
T110 / 4	RITE AID 5175	32015 PACIFIC HWY S	WA ALLSITES, WA SPILLS, FINDS, ECHO, WA ...	108	0.020	West
111 / 5	BON MARCHE FEDERAL W	1901 S SEATAC MALL	WA UST, WA ALLSITES, RCRA NonGen / NLR, ...	125	0.024	NE
U112 / 6	EXXON 72499	31980 MILITARY RD S	WA VCP	127	0.024	ENE
U113 / 6	MILITARY CHEVRON	31980 MILITARY RD S	WA LUST, WA UST, WA ICR, WA ALLSITES, WA...	127	0.024	ENE
U114 / 6	MILITARY CHEVERON	31980 MILITARY RD S	EDR Hist Auto	127	0.024	ENE
T115 / 4	CENTURY SQUARE DRY C	32061 S PACIFIC HWY	EDR Hist Cleaner	140	0.027	SW
V116 / 4	ARCO 05243 MERCED MA	31855 PACIFIC HWY S	WA CSCSL, WA LUST, WA UST, WA ALLSITES	141	0.027	West
V117 / 4	ARCO 5243	31855 PACIFIC HWY S	WA VCP	141	0.027	West

MAPPED SITES SUMMARY

Target Property:  
 FEDERAL WAY CITY CENTER ACCESS PROJECT  
 FEDERAL WAY, WA 98003

MAP ID / FOCUS MAP	SITE NAME	ADDRESS	DATABASE ACRONYMS	DIST (ft. & mi.) DIRECTION
V118 / 4	SATISH CHANGELA INC	31855 PACIFIC HWY S	EDR Hist Auto	141 0.027 West
V119 / 4	ARCO #5243	31855 PACIFIC HWY S	WA ICR	141 0.027 West
V120 / 4	ARCO #5243	31855 PACIFIC HWY S.	WA ICR	141 0.027 West
V121 / 4	ARCO 5243	31855 PACIFIC HWY S	RCRA NonGen / NLR, FINDS, ECHO, WA Finan...	141 0.027 West
T122 / 4	CENTURY CITY ONE HOU	32065 S PACIFIC HWY	EDR Hist Cleaner	147 0.028 SW
R123 / 5	HIGHMARK CSWGP	S 323RD ST & WEYERHA	WA ALLSITES, WA NPDES	190 0.036 NNE
124 / 5	HAMPTON INN & SUITES	31720 GATEWAY CENTER	WA ALLSITES	195 0.037 WNW
125 / 5	KITS CAMERAS 1019	1823 S SEATAC MALL	WA ALLSITES, RCRA NonGen / NLR, FINDS, E...	197 0.037 North
126 / 5	ALTA TRANSPORTATION	32001 32ND AVE S STE	WA MANIFEST	224 0.042 South
W127 / 4	ROSS PLAZA	1414 S. 324TH	WA ICR	242 0.046 West
W128 / 4	CELEBRATION RETAIL C	1414 S 324TH ST	WA ALLSITES, WA CSCSL NFA, WA Inactive D...	242 0.046 West
X129 / 6	SHELL 121097	32002 MILITARY RD S	WA VCP	245 0.046 SE
X130 / 6	TEXACO #004486	32002 MILITARY ROAD	WA ICR	245 0.046 SE
X131 / 6	D D D TEXACO	32002 MILITARY RD	EDR Hist Auto	245 0.046 SE
X132 / 6	SHELL OIL PRODUCT US	32002 MILITARY RD S	WA LUST, WA UST, WA ALLSITES, WA CSCSL N...	245 0.046 SE
Y133 / 5	SOUTH FORK 28TH ST T	31408 28TH AVE S	WA ALLSITES	250 0.047 WNW
Y134 / 5	VILLA ESPERANZA	31458 28TH AVE S	WA ALLSITES	266 0.050 WNW
Z135 / 4	UNOCAL SERVICE STATI	31832 PACIFIC HWY S	WA LUST, WA UST, FINDS	277 0.052 North
Z136 / 4	UNOCAL #4830A	31832 PACIFIC HWY S.	WA ICR	277 0.052 North
Z137 / 4	UNOCAL SERVICE STATI	31832 PACIFIC HWY S	WA ALLSITES, WA CSCSL NFA	277 0.052 North
Z138 / 4	UNOCAL STATION 4830B	31832 PACIFIC HWY S	WA ALLSITES, WA CSCSL NFA	277 0.052 North
Z139 / 4	FEDERAL WAY UNION	31832 S PACIFIC HWY	EDR Hist Auto	277 0.052 North
140 / 5	SEATAC MALL IMPROVEM	2201 S SEATAC MALL	WA ALLSITES	290 0.055 North
Z141 / 4	BATTERIES PLUS BULBS	31830 PACIFIC HWY S	WA SWRCY	294 0.056 North
142 / 5	SEARS AUTO CENTER	1701 SEATAC MALL	EDR Hist Auto	301 0.057 NE
143 / 5	DAVITA FEDERAL WAY	32275 32ND AVE S	WA ALLSITES	304 0.058 North
144 / 5	DICKS SPORTING GOODS	1819 S COMMONS	WA ALLSITES	339 0.064 South
145 / 6	YOUNG DARRELL GARAGE	31838 MILITARY RD S	EDR Hist Auto	378 0.072 ENE
AA146 / 4	CELEBRATION SENIOR L	32723 PACIFIC HWY S	WA ALLSITES	398 0.075 South
147 / 5	WATERMARK APARTMENTS	31815 MILITARY RD S	WA ALLSITES, WA ASBESTOS, WA NPDES	457 0.087 NE
AB148 / 4	SHELL OIL PRODUCT US	31660 PACIFIC HWY S	WA ALLSITES, WA CSCSL NFA, WA SPILLS, WA...	461 0.087 North
AB149 / 4	FAST WAY SHELL	31660 PACIFIC HWY S	WA LUST, WA UST	461 0.087 North
AA150 / 4	NATIONAL CAR RENTAL	32747 PACIFIC HWY S	RCRA NonGen / NLR	471 0.089 South
AA151 / 4	NATIONAL CAR RENTAL	32747 PACIFIC HIGHWA	WA UST, WA ALLSITES	471 0.089 South
152 / 4	FEDERAL WAY ELEGANT	1410 S 320TH ST	EDR Hist Cleaner	483 0.091 West
153 / 2	FEDERAL WAY CITY MAI	31130 28TH AVE S	WA ALLSITES, RCRA NonGen / NLR, FINDS, E...	501 0.095 West
AC154 / 5	ADVANCED AUTOMOTIVE	1750 S 327TH ST C-2	EDR Hist Auto	520 0.098 SE
AC155 / 5	BOB BJORNEBYS FEDERA	1750 S 327TH BLDG A	WA ALLSITES, RCRA NonGen / NLR, FINDS, E...	543 0.103 SE
AB156 / 4	TEXACO STATION	31857 PACIFIC HWY	EDR Hist Auto	556 0.105 North



MAPPED SITES SUMMARY

Target Property:  
 FEDERAL WAY CITY CENTER ACCESS PROJECT  
 FEDERAL WAY, WA 98003

MAP ID / FOCUS MAP	SITE NAME	ADDRESS	DATABASE ACRONYMS	DIST (ft. & mi.) DIRECTION
AD157 / 5	ROCKWELL COLLINS INC	32125 32ND AVE S STE	WA ALLSITES, WA ASBESTOS, WA MANIFEST, W.564	0.107 South
AD158 / 5	ROCKWELL COLLINS INC	32125 32ND AVE S STE	RCRA-VSQG	564 0.107 South
159 / 5	WEYERHAEUSER DUMP SI	WEYERHAEUSER WAY S B	WA ALLSITES	589 0.112 North
160 / 8	BADEN SPORTS INC	34114 21ST AVE S	WA ALLSITES, RCRA NonGen / NLR, FINDS, E...	601 0.114 West
161 / 4	FEDERAL WAY UNION	31832 S PACIFIC HWY	EDR Hist Auto	622 0.118 North
AE162 / 8	LLOYD ENTERPRISES IN	2102 S 341ST PL	WA ALLSITES	646 0.122 WNW
AE163 / 8	LLOYD ENTERPRISES IN	2102 S 341ST	WA UST	646 0.122 WNW
AF164 / 4	CRYSTAL CLEANERS FED	1320 S 324TH STE A1	RCRA NonGen / NLR, WA Inactive Drycleane...	715 0.135 West
AF165 / 4	CRYSTAL CLEANERS FED	1320 S 324TH ST STE	WA ALLSITES, WA CSCSL NFA, WA ASBESTOS, ...	715 0.135 West
166 / 5	TRADITIONS AT FEDERA	31701 PETE VON REICH	WA ALLSITES	831 0.157 North
AG167 / 4	MAACO AUTO PAINT	32828 PACIFIC HWY S	WA ALLSITES, RCRA NonGen / NLR, FINDS, E...	846 0.160 South
AH168 / 5	FEDERAL WAY SCHOOL D	1211 SO 332ND ST	WA ALLSITES	882 0.167 West
AH169 / 5	FEDERAL WAY SCHOOL D	1211 S 332ND ST	WA UST	883 0.167 West
AI170 / 4	TEXACO #121094/SHELL	31660 PACIFIC HWY S.	WA ICR	886 0.168 North
AI171 / 4	TEXACO #121094/SHELL	31660 PACIFIC HWY S.	WA ICR	886 0.168 North
AI172 / 4	TEXACO #121094/SHELL	31660 PACIFIC HWY S.	WA ICR	886 0.168 North
AI173 / 4	TEXACO #121094/SHELL	31660 PACIFIC HWY S.	WA ICR	886 0.168 North
AI174 / 4	TEXACO #121094/SHELL	31660 PACIFIC HWY S.	WA ICR	886 0.168 North
AI175 / 4	SHELL OIL PRODUCT US	31660 PACIFIC HWY S	RCRA NonGen / NLR, FINDS, ECHO	886 0.168 North
AI176 / 4	TEXACO #121094/SHELL	31660 PACIFIC HWY S.	WA ICR	886 0.168 North
AI177 / 4	TEXACO #121094/SHELL	31660 PACIFIC HWY S.	WA ICR	886 0.168 North
AI178 / 4	TEXACO #121094/SHELL	31660 PACIFIC HWY S.	WA ICR	886 0.168 North
AI179 / 4	TEXACO #121094/SHELL	31660 PACIFIC HWY S.	WA ICR	886 0.168 North
AI180 / 4	TEXACO #121094/SHELL	31660 PACIFIC HWY S.	WA ICR	886 0.168 North
AI181 / 4	TEXACO #121094/SHELL	31660 PACIFIC HWY S.	WA ICR	886 0.168 North
AI182 / 4	TEXACO #121094/SHELL	31660 PACIFIC HWY S.	WA ICR	886 0.168 North
AI183 / 4	TEXACO #121094/SHELL	31660 PACIFIC HWY S.	WA ICR	886 0.168 North
AI184 / 4	TEXACO #121094/SHELL	31660 PACIFIC HWY S.	WA ICR	886 0.168 North
AI185 / 4	TEXACO #121094/SHELL	31660 PACIFIC HWY S.	WA ICR	886 0.168 North
AI186 / 4	TEXACO #121094/SHELL	31660 PACIFIC HWY S.	WA ICR	886 0.168 North
AI187 / 4	TEXACO #121094/SHELL	31660 PACIFIC HWY S.	WA ICR	886 0.168 North
AI188 / 4	TEXACO #121094/SHELL	31660 PACIFIC HWY S.	WA ICR	886 0.168 North
AI189 / 4	TEXACO #121094/SHELL	31660 PACIFIC HWY S.	WA ICR	886 0.168 North
AI190 / 4	TEXACO #121094/SHELL	31660 PACIFIC HWY S.	WA ICR	886 0.168 North
AG191 / 4	MINIT LUBE 1512	32836 PACIFIC HWY S	WA UST, WA ALLSITES	917 0.174 South
AG192 / 4	JIFFY LUBE STORE 257	32836 PACIFIC HWY S	WA MANIFEST	917 0.174 South
193 / 4	USPS FEDERAL WAY UST	32829 PACIFIC HWY S	WA UST, WA ALLSITES, FINDS, WA ASBESTOS	933 0.177 South
194 / 6	4311 S. 321ST STREET	4311 S. 321ST STREET	US BROWNFIELDS, FINDS	963 0.182 ESE
195 / 5	TOWN SQUARE PARK	31600 20TH AVE S	WA ALLSITES	1002 0.190 North

MAPPED SITES SUMMARY

Target Property:  
 FEDERAL WAY CITY CENTER ACCESS PROJECT  
 FEDERAL WAY, WA 98003

MAP ID / FOCUS MAP	SITE NAME	ADDRESS	DATABASE ACRONYMS	DIST (ft. & mi.) DIRECTION
AJ196 / 5	WA AGR M FEDERAL WAY	32901B WEYERHAEUSER	WA ALLSITES	1011 0.191 SE
AJ197 / 5	WEYERHAEUSER TECHNOL	32901 WEYERHAEUSER W	RCRA-SQG, WA ALLSITES, ICIS, FINDS, ECHO...	1011 0.191 SE
AJ198 / 5	INTERNATIONAL PAPER	32901 WEYERHAEUSER W	WA ALLSITES	1011 0.191 SE
AJ199 / 5	INTERNATIONAL PAPER	32901 WEYERHAEUSER W	WA MANIFEST	1011 0.191 SE
AJ200 / 5	WA AGR M FEDERAL WAY	32901-B WEYERHAEUSER	RCRA NonGen / NLR	1011 0.191 SE
AJ201 / 5	INTERNATIONAL PAPER	32901 WEYERHAEUSER W	RCRA-LQG	1011 0.191 SE
AJ202 / 5	WEYERHAEUSER TECHNOL	32901 WEYERHAEUSER W	WA CSCSL, WA ALLSITES	1011 0.191 SE
AJ203 / 5	WEYERHAEUSER TECHNOL	32901 WEYERHAEUSER W	WA ICR	1011 0.191 SE
204 / 2	FEDERAL WAY WASTE BA	26TH AVE S & S 311TH	WA ALLSITES, RCRA NonGen / NLR	1027 0.195 West
AI205 / 4	SEATAC TIRE CO INC	31629 PACIFIC HWY S	WA UST, WA ALLSITES	1041 0.197 North
AI206 / 4	SEA TAC TIRE CO	31629 PACIFIC HIGHWA	RCRA NonGen / NLR, FINDS, ECHO	1041 0.197 North
AK207 / 4	SAFeway STORE 1555	1207 S 320TH ST	RCRA-VSQQ, WA UST, WA ALLSITES, WA SPILL...	1103 0.209 West
AK208 / 4	PENSKE AUTO CTR FEDE	1207 S 320TH ST SHOP	RCRA-VSQQ, WA ALLSITES	1103 0.209 West
209 / 8	WEYERHAEUSER DAM		WA ALLSITES	1135 0.215 ESE
AL210 / 4	HAPPY MAID CLEANERS	31607 PACIFIC HWY S	WA ALLSITES, RCRA NonGen / NLR, FINDS, E...	1144 0.217 North
211 / 5	FEDERAL WAY DOWNTOWN	20TH AVE S BETWEEN 3	WA ALLSITES	1160 0.220 NW
AL212 / 4	FEDERAL WAY CLEANERS	31601 PACIFIC HWY S	WA ALLSITES, RCRA NonGen / NLR, FINDS, E...	1172 0.222 North
213 / 5	FEDERAL WAY PACC	S 316TH ST & 20TH AV	WA ALLSITES	1244 0.236 North
AM214 / 8	CALIBER COLLISION CE	1908 S 341ST PL	RCRA-VSQQ, FINDS, ECHO	1246 0.236 West
AM215 / 8	ABRA AUTO BODY & GLA	1908 S 341ST PL	WA CSCSL, WA ALLSITES, WA MANIFEST	1246 0.236 West
AM216 / 8	BRYAN PROPERTY	1908 S 341ST PL	WA VCP	1246 0.236 West
AN217 / 4	CELEBRATION PARK	1403 S. 330TH ST.	WA ICR	1256 0.238 SSW
AN218 / 4	MIDWAY SEATAC AUTO W	1403 S 330TH ST	WA HSL, WA CSCSL, WA ALLSITES, RCRA NonG...	1256 0.238 SSW
AO219 / 4	HIGH POINT	1066 S. 320TH ST.	WA LUST, WA UST, WA ICR, WA ALLSITES, WA...	1274 0.241 West
220 / 4	FEDERAL WAY CAR WASH	31458 PACIFIC HWY	WA CSCSL, WA LUST, WA UST, WA ICR, WA AL...	1279 0.242 North
AO221 / 4	FEDERAL WAY SCHOOL D	1060 S. 320TH	WA ICR	1287 0.244 West
222 / 4	KITS CAMERAS 1026	31507 PACIFIC HWY S	WA ALLSITES, RCRA NonGen / NLR, WA MANIF...	1403 0.266 North
AP223 / 4	GOOD TIMES KAWASAKI	33003 PACIFIC HWY S	WA ALLSITES, RCRA NonGen / NLR, FINDS, E...	1410 0.267 South
AQ224 / 8	1910 S 344TH STLC	1910 S 344TH ST	WA UST, WA ALLSITES, WA SPILLS, WA Finan...	1469 0.278 WSW
225 / 4	A&R DEVELOPMENT LLC	33015 15TH AVE S	WA ALLSITES, WA MANIFEST	1508 0.286 SSW
226 / 5	FEDERAL WAY PERFORMI		WA ALLSITES	1551 0.294 North
AP227 / 4	ERNIE'S TRUCK STOP	33101 PACIFIC HWY S.	WA ICR	1559 0.295 South
AP228 / 4	ERNIES FUEL STOPS	33101 PACIFIC HWY S	WA LUST, WA UST, WA ALLSITES, WA CSCSL N...	1559 0.295 South
AP229 / 4	BOBS TV & APPLIANCE	33029 PACIFIC HWY SO	WA SWF/LF	1559 0.295 South
230 / 5	PUGET SOUND NATIONAL	1809 S 330TH	WA ALLSITES, RCRA NonGen / NLR, FINDS, E...	1591 0.301 WNW
AR231 / 4	PETCO 258	31419 PACIFIC HWY S	WA ALLSITES	1593 0.302 North
AQ232 / 8	FEDERAL WAY MARKET I	1800 S 344TH ST	WA ALLSITES, FINDS	1599 0.303 WSW
AR233 / 4	SCHUCKS AUTO SUPPLY	31430 PACIFIC HWY S	WA ALLSITES, RCRA NonGen / NLR, FINDS, E...	1646 0.312 North
AS234 / 8	WASHINGTON AUTO CENT	1714 S 341ST PL BLDG	WA ALLSITES, RCRA NonGen / NLR, FINDS, E...	1812 0.343 West

MAPPED SITES SUMMARY

Target Property:  
 FEDERAL WAY CITY CENTER ACCESS PROJECT  
 FEDERAL WAY, WA 98003

MAP ID / FOCUS MAP	SITE NAME	ADDRESS	DATABASE ACRONYMS	DIST (ft. & mi.) DIRECTION		
235 / 5	WALMART 2571	1900 S 314TH ST	RCRA-SQG, WA ALLSITES, WA SPILLS, FINDS,...	1839	0.348	North
AS236 / 8	SOUTH KING CO MULTI	1720 S 341ST PL BLDG	WA ALLSITES, RCRA NonGen / NLR, FINDS, E...	1840	0.348	West
237 / 1	FEDERAL WAY SHOPPING	31325 PACIFIC HWY S	WA ALLSITES, WA CSCSL NFA	1851	0.351	North
AS238 / 8	SPECTRUM BUSINESS PA	1710 S 341ST PL STE	WA ALLSITES, RCRA NonGen / NLR, FINDS, E...	1873	0.355	West
239 / 2	HILLSIDE PLAZA CLEAN	2016 S 314TH ST	WA ALLSITES, RCRA NonGen / NLR, FINDS, E...	1874	0.355	North
240 / 8	NORTHWEST CUSTOM DES	1704 S 341ST PL UNIT	WA ALLSITES, RCRA NonGen / NLR, FINDS, E...	1898	0.359	West
241 / 4	FEDERAL WAY TOWING	33125 15TH AVE S	WA CSCSL, WA ALLSITES, WA SPILLS	1920	0.364	South
242 / 4	FEDERAL WAY 329TH LI	848 S 320TH ST	WA ALLSITES, WA ASBESTOS	1930	0.366	West
243 / 6	27655 42ND S	27655 42ND AVE S	WA ALLSITES, RCRA NonGen / NLR, FINDS, E...	1978	0.375	ESE
244 / 8	WALMART SUPERCENTER	34520 16TH AVE S	WA ALLSITES, WA SPILLS, FINDS, ECHO, WA ...	1994	0.378	SW
245 / 8	OVALS MOTORSPORT INC	1620 S 341ST PL SP W	WA ALLSITES, RCRA NonGen / NLR, FINDS, E...	2018	0.382	West
246 / 8	SKYLINE MAIL CARRIER	WB ONRAMP I5 TO SR 1	WA ALLSITES, WA CSCSL NFA	2030	0.384	SSW
247 / 8	AT&T WIRELESS FEDERA	1622 S 344TH ST	WA ALLSITES, FINDS	2138	0.405	WSW
248 / 4	FEDERAL WAY PUBLIC S	1304 SOUTH 332ND ST	WA ALLSITES	2156	0.408	SSW
249 / 2	BARBER PLAT	32ND AVE S & S 301ST	WA ALLSITES	2157	0.409	NNE
250 / 4	PACIFIC COAST FORD	33207 PACIFIC HWY S	WA UST, WA ALLSITES, RCRA NonGen / NLR, ...	2176	0.412	South
251 / 4	ELITE TRUCK AND AUTO	33305 PACIFIC HWY S	WA UST, WA ALLSITES	2266	0.429	South
252 / 8	KING CNTY SOLID WAST	T21 R43 S28 WM	WA ALLSITES, RCRA NonGen / NLR, WA MANIF...	2271	0.430	SSE
AT253 / 4	HOMETOWN PLAZA	33320 PACIFIC HWY S	WA VCP	2272	0.430	West
AT254 / 4	ARTHUR & SHIRLEY INC	33320 PACIFIC HWY S	WA CSCSL, WA ALLSITES, WA UIC	2272	0.430	West
AU255 / 8	I5 SR 161 SR 18 TRIA	INTERSECTION I5 & SR	WA ALLSITES	2273	0.430	SSW
256 / 1	FEDERAL WAY SHOPPING	31205 PACIFIC HWY S.	WA ICR	2279	0.432	North
257 / 7	FEDERAL WAY ADVANCE	33370 PACIFIC HWY S	WA ALLSITES, WA ASBESTOS	2322	0.440	West
258 / 4	32657 9TH PL S	32657 9TH PL S	WA ALLSITES, RCRA NonGen / NLR, FINDS, E...	2323	0.440	West
AU259 / 8	WA ECY I5 DIESEL	I5 WESTBOUND OFF RAM	WA ALLSITES, RCRA NonGen / NLR	2350	0.445	SSW
AV260 / 4	AT&T WIRELESS SOUTH C	15700 NELSON RD	WA ALLSITES, FINDS	2373	0.449	NW
AV261 / 4	FEDERAL WAY CHEVRON	21206 PACIFIC HWY S	WA ALLSITES, FINDS	2373	0.449	NW
262 / 6	HUBNER BROTHERS CONS	5021 S 321ST	WA UST, WA ALLSITES	2406	0.456	East
263 / 8	PREFERRED FREEZER		WA ALLSITES	2413	0.457	ESE
AW264 / 7	ALGEMENE BANK NEDERL	S 344TH ST&16TH AVE	WA ALLSITES, RCRA NonGen / NLR	2438	0.462	WSW
AW265 / 7	AT&T WIRELESS FEDERA	34400 16TH AVE S	WA ALLSITES, FINDS	2442	0.463	WSW
266 / 7	KITTS CORNER MULTIFA	33701 PACIFIC HWY S	WA ALLSITES	2454	0.465	West
AX267 / 1	CHEVRON USA INC SS 9	31204 PACIFIC HWY S	WA CSCSL, WA LUST, WA UST, WA ALLSITES, ...	2505	0.474	North
AX268 / 1	CHEVRON 98538	31204 PACIFIC HWY S	WA VCP	2505	0.474	North
AX269 / 1	CHEVRON #9 8358	31204 PACIFIC HWY S.	WA ICR	2505	0.474	North
AX270 / 1	CHEVRON 9-8538	31204 PACIFIC HIGHWA	WA UIC, WA PTAP	2505	0.474	North
271 / 7	FLOWER MARKET	34020 16TH ST	WA UST, WA ALLSITES	2538	0.481	West
272 / 1	PAC HIGHWAY S 312TH	PAC HIGHWAY S 312TH	WA ALLSITES	2597	0.492	NNW
273 / 4	FEDERAL WAY SCHOOL D	1211 S 332ND ST	WA ALLSITES, WA MANIFEST	2602	0.493	SSW

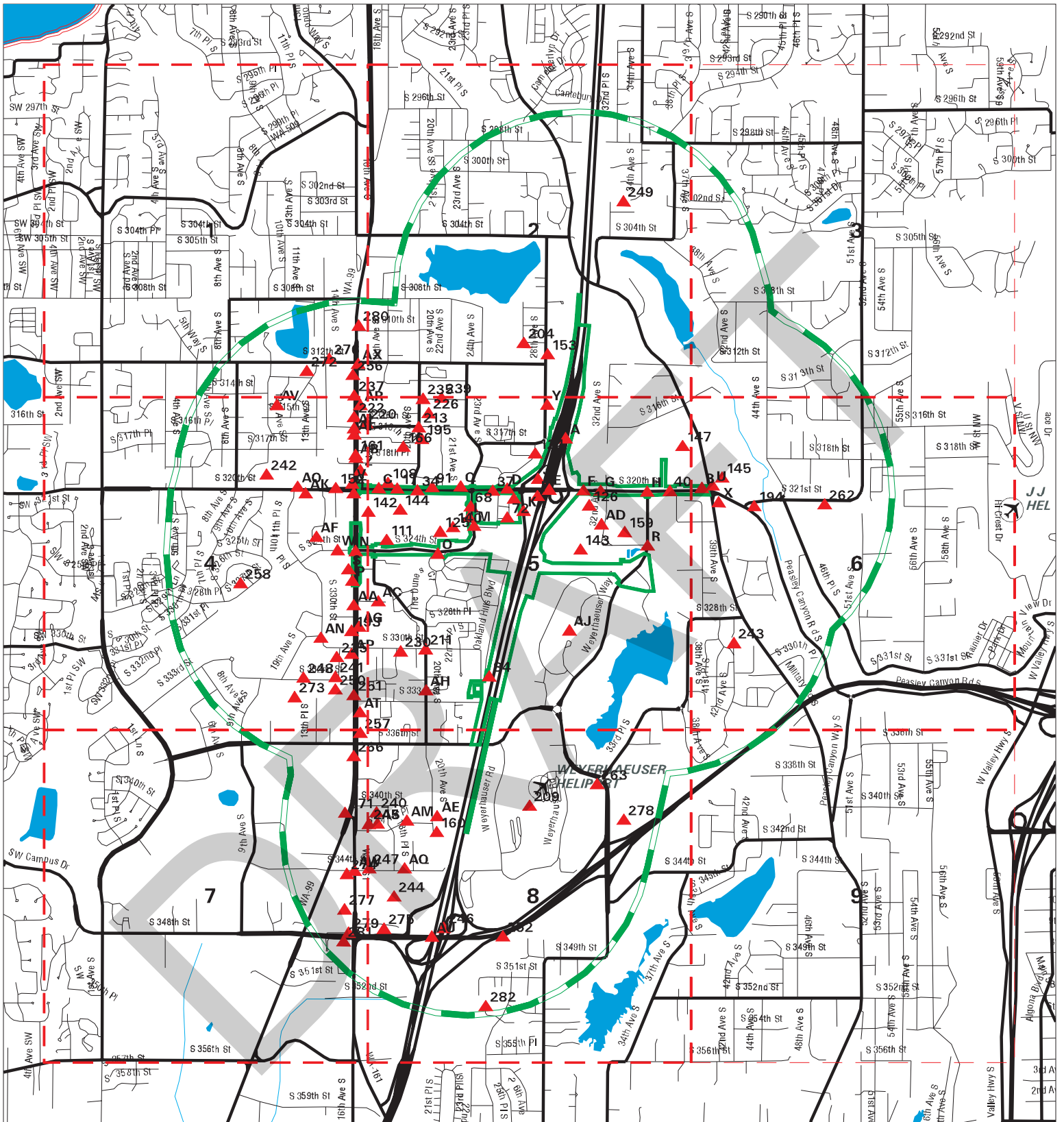
MAPPED SITES SUMMARY

Target Property:  
 FEDERAL WAY CITY CENTER ACCESS PROJECT  
 FEDERAL WAY, WA 98003

MAP ID / FOCUS MAP	SITE NAME	ADDRESS	DATABASE ACRONYMS	DIST (ft. & mi.) DIRECTION
274 / 7	EAGLE TIRE & AUTOMOT	1515 S 344TH ST	WA ALLSITES, RCRA NonGen / NLR, FINDS, E...	2612 0.495 WSW
275 / 8	SUPER 8 MOTEL DRUG L	1688 S 348TH ST	WA ALLSITES, WA SPILLS	2620 0.496 SW
276 / 1	COOK INVESTMENT BLDG	1400 S 312TH ST	WA CSCSL, WA ALLSITES, WA DRYCLEANERS	2686 0.509 NNW
277 / 7	PEP BOYS 1474 FEDERA	34611 16TH AV S	RCRA-VSQG, WA CSCSL, WA LUST, WA UST, WA.2983	0.565 WSW
278 / 8	AUBURN SERVICE CENTE	33940 WEYERHAEUSER W	WA CSCSL, WA LUST, WA UST, WA ALLSITES	3108 0.589 ESE
279 / 7	SHELL STATION 120698	1520 S 348TH ST	WA CSCSL, WA ALLSITES, RCRA NonGen / NLR...	3199 0.606 SW
280 / 1	BUCKYS FEDERAL WAY	30924 PACIFIC HWY S	WA CSCSL, WA ALLSITES, RCRA NonGen / NLR...	3299 0.625 North
281 / 7	BROADWAY TRUCK STOP	1511 S 348TH ST	WA CSCSL, WA LUST, WA UST, WA ALLSITES, ...	3397 0.643 SW
282 / 8	NORTHWEST AIRLINES A	CONCOURSE A	WA CSCSL, WA ALLSITES	3617 0.685 South

DRAFT

# Key Map - 6467569.2s



- ▲ Sites
- ▬ Target Property
- ▬ Search Buffer
- ▬ Focus Map - No Sites
- ▬ Focus Map - Sites
- National Priority List Sites
- Dept. Defense Sites
- Indian Reservations BIA



**SITE NAME:** Federal Way City Center Access Project  
**ADDRESS:** Federal Way City Center Access Project  
**CITY/STATE:** Federal Way WA  
**ZIP:** 98003

**CLIENT:** Parametrix, Inc.  
**CONTACT:** Adam Romey  
**INQUIRY #:** 6467569.2s  
**DATE:** 04/28/21 3:46 PM

## MAP FINDINGS SUMMARY

Database	Search Distance (Miles)	Target Property	< 1/8	1/8 - 1/4	1/4 - 1/2	1/2 - 1	> 1	Total Plotted
<b>STANDARD ENVIRONMENTAL RECORDS</b>								
<b>Federal NPL site list</b>								
NPL	1.000		0	0	0	0	NR	0
Proposed NPL	1.000		0	0	0	0	NR	0
NPL LIENS	1.000		0	0	0	0	NR	0
<b>Federal Delisted NPL site list</b>								
Delisted NPL	1.000		0	0	0	0	NR	0
<b>Federal CERCLIS list</b>								
FEDERAL FACILITY	0.500		0	0	0	NR	NR	0
SEMS	0.500		0	0	0	NR	NR	0
<b>Federal CERCLIS NFRAP site list</b>								
SEMS-ARCHIVE	0.500		0	0	0	NR	NR	0
<b>Federal RCRA CORRACTS facilities list</b>								
CORRACTS	1.000		0	0	0	0	NR	0
<b>Federal RCRA non-CORRACTS TSD facilities list</b>								
RCRA-TSDF	0.500		0	0	0	NR	NR	0
<b>Federal RCRA generators list</b>								
RCRA-LQG	0.250	1	0	1	NR	NR	NR	2
RCRA-SQG	0.250		0	1	NR	NR	NR	1
RCRA-VSQG	0.250	1	2	3	NR	NR	NR	6
<b>Federal institutional controls / engineering controls registries</b>								
LUCIS	0.500		0	0	0	NR	NR	0
US ENG CONTROLS	0.500		0	0	0	NR	NR	0
US INST CONTROLS	0.500		0	0	0	NR	NR	0
<b>Federal ERNS list</b>								
ERNS	TP	1	NR	NR	NR	NR	NR	1
<b>State- and tribal - equivalent NPL</b>								
WA HSL	1.000		0	1	0	0	NR	1
<b>State- and tribal - equivalent CERCLIS</b>								
WA CSCSL	1.000	1	3	4	3	7	NR	18
<b>State and tribal landfill and/or solid waste disposal site lists</b>								
WA SWF/LF	0.500		0	0	1	NR	NR	1
<b>State and tribal leaking storage tank lists</b>								
WA LUST	0.500	5	7	2	2	NR	NR	16

## MAP FINDINGS SUMMARY

Database	Search Distance (Miles)	Target Property	< 1/8	1/8 - 1/4	1/4 - 1/2	1/2 - 1	> 1	Total Plotted
INDIAN LUST	0.500		0	0	0	NR	NR	0
<b>State and tribal registered storage tank lists</b>								
FEMA UST	0.250		0	0	NR	NR	NR	0
WA UST	0.250	6	11	7	NR	NR	NR	24
WA AST	0.250		0	0	NR	NR	NR	0
INDIAN UST	0.250		0	0	NR	NR	NR	0
<b>State and tribal institutional control / engineering control registries</b>								
WA INST CONTROL	0.500		1	0	0	NR	NR	1
<b>State and tribal voluntary cleanup sites</b>								
WA ICR	0.500	5	8	25	3	NR	NR	41
WA VCP	0.500	5	6	1	2	NR	NR	14
INDIAN VCP	0.500		0	0	0	NR	NR	0
WA PTAP	0.500		0	1	1	NR	NR	2
<b>State and tribal Brownfields sites</b>								
WA BROWNFIELDS	0.500		0	0	0	NR	NR	0
<b><u>ADDITIONAL ENVIRONMENTAL RECORDS</u></b>								
<b>Local Brownfield lists</b>								
US BROWNFIELDS	0.500		0	1	0	NR	NR	1
<b>Local Lists of Landfill / Solid Waste Disposal Sites</b>								
WA SWTIRE	0.500		0	0	0	NR	NR	0
WA SWRCY	0.500		2	0	0	NR	NR	2
INDIAN ODI	0.500		0	0	0	NR	NR	0
ODI	0.500		0	0	0	NR	NR	0
DEBRIS REGION 9	0.500		0	0	0	NR	NR	0
IHS OPEN DUMPS	0.500		0	0	0	NR	NR	0
<b>Local Lists of Hazardous waste / Contaminated Sites</b>								
US HIST CDL	TP		NR	NR	NR	NR	NR	0
WA ALLSITES	0.500	16	37	24	47	NR	NR	124
WA CDL	TP		NR	NR	NR	NR	NR	0
WA HIST CDL	TP		NR	NR	NR	NR	NR	0
WA CSCSL NFA	0.500	6	8	2	3	NR	NR	19
US CDL	TP		NR	NR	NR	NR	NR	0
WA AQUEOUS FOAM	0.500		0	0	0	NR	NR	0
WA PFAS	0.500		0	0	0	NR	NR	0
<b>Local Land Records</b>								
LIENS 2	TP		NR	NR	NR	NR	NR	0
<b>Records of Emergency Release Reports</b>								
HMIRS	TP		NR	NR	NR	NR	NR	0

## MAP FINDINGS SUMMARY

Database	Search Distance (Miles)	Target Property	< 1/8	1/8 - 1/4	1/4 - 1/2	1/2 - 1	> 1	Total Plotted
WA SPILLS	TP	10	NR	NR	NR	NR	NR	10
WA SPILLS 90	TP		NR	NR	NR	NR	NR	0
<b>Other Ascertainable Records</b>								
RCRA NonGen / NLR	0.250	6	16	10	NR	NR	NR	32
FUDS	1.000		0	0	0	0	NR	0
DOD	1.000		0	0	0	0	NR	0
SCRD DRYCLEANERS	0.500		0	0	0	NR	NR	0
US FIN ASSUR	TP		NR	NR	NR	NR	NR	0
EPA WATCH LIST	TP		NR	NR	NR	NR	NR	0
2020 COR ACTION	0.250		0	0	NR	NR	NR	0
TSCA	TP		NR	NR	NR	NR	NR	0
TRIS	TP		NR	NR	NR	NR	NR	0
SSTS	TP		NR	NR	NR	NR	NR	0
ROD	1.000		0	0	0	0	NR	0
RMP	TP		NR	NR	NR	NR	NR	0
RAATS	TP		NR	NR	NR	NR	NR	0
PRP	TP		NR	NR	NR	NR	NR	0
PADS	TP		NR	NR	NR	NR	NR	0
ICIS	TP		NR	NR	NR	NR	NR	0
FTTS	TP		NR	NR	NR	NR	NR	0
MLTS	TP		NR	NR	NR	NR	NR	0
COAL ASH DOE	TP		NR	NR	NR	NR	NR	0
COAL ASH EPA	0.500		0	0	0	NR	NR	0
PCB TRANSFORMER	TP		NR	NR	NR	NR	NR	0
RADINFO	TP		NR	NR	NR	NR	NR	0
HIST FTTS	TP		NR	NR	NR	NR	NR	0
DOT OPS	TP		NR	NR	NR	NR	NR	0
CONSENT	1.000		0	0	0	0	NR	0
INDIAN RESERV	1.000		0	0	0	0	NR	0
FUSRAP	1.000		0	0	0	0	NR	0
UMTRA	0.500		0	0	0	NR	NR	0
LEAD SMELTERS	TP		NR	NR	NR	NR	NR	0
US AIRS	TP		NR	NR	NR	NR	NR	0
US MINES	0.250		0	0	NR	NR	NR	0
ABANDONED MINES	0.250		0	0	NR	NR	NR	0
FINDS	TP	14	NR	NR	NR	NR	NR	14
UXO	1.000		0	0	0	0	NR	0
ECHO	TP	8	NR	NR	NR	NR	NR	8
DOCKET HWC	TP		NR	NR	NR	NR	NR	0
FUELS PROGRAM	0.250		0	0	NR	NR	NR	0
WA AIRS	TP		NR	NR	NR	NR	NR	0
WA ASBESTOS	TP	12	NR	NR	NR	NR	NR	12
WA COAL ASH	0.500		0	0	0	NR	NR	0
WA DRYCLEANERS	0.250		0	0	NR	NR	NR	0
WA Financial Assurance	TP	2	NR	NR	NR	NR	NR	2
CA HAZNET	TP	1	NR	NR	NR	NR	NR	1
WA Inactive Drycleaners	0.250		2	4	NR	NR	NR	6
WA MANIFEST	0.250	5	10	5	NR	NR	NR	20
NY MANIFEST	0.250		0	1	NR	NR	NR	1
WA NPDES	TP		NR	NR	NR	NR	NR	0



## MAP FINDINGS SUMMARY

Database	Search Distance (Miles)	Target Property	< 1/8	1/8 - 1/4	1/4 - 1/2	1/2 - 1	> 1	Total Plotted
WA UIC	TP	1	NR	NR	NR	NR	NR	1
MINES MRDS	TP		NR	NR	NR	NR	NR	0
<b><u>EDR HIGH RISK HISTORICAL RECORDS</u></b>								
<b><i>EDR Exclusive Records</i></b>								
EDR MGP	1.000		0	0	0	0	NR	0
EDR Hist Auto	0.125	7	11	NR	NR	NR	NR	18
EDR Hist Cleaner	0.125	2	5	NR	NR	NR	NR	7
<b><u>EDR RECOVERED GOVERNMENT ARCHIVES</u></b>								
<b><i>Exclusive Recovered Govt. Archives</i></b>								
WA RGA HWS	TP	2	NR	NR	NR	NR	NR	2
WA RGA LF	TP		NR	NR	NR	NR	NR	0
WA RGA LUST	TP	14	NR	NR	NR	NR	NR	14
- Totals --		131	129	93	62	7	0	422

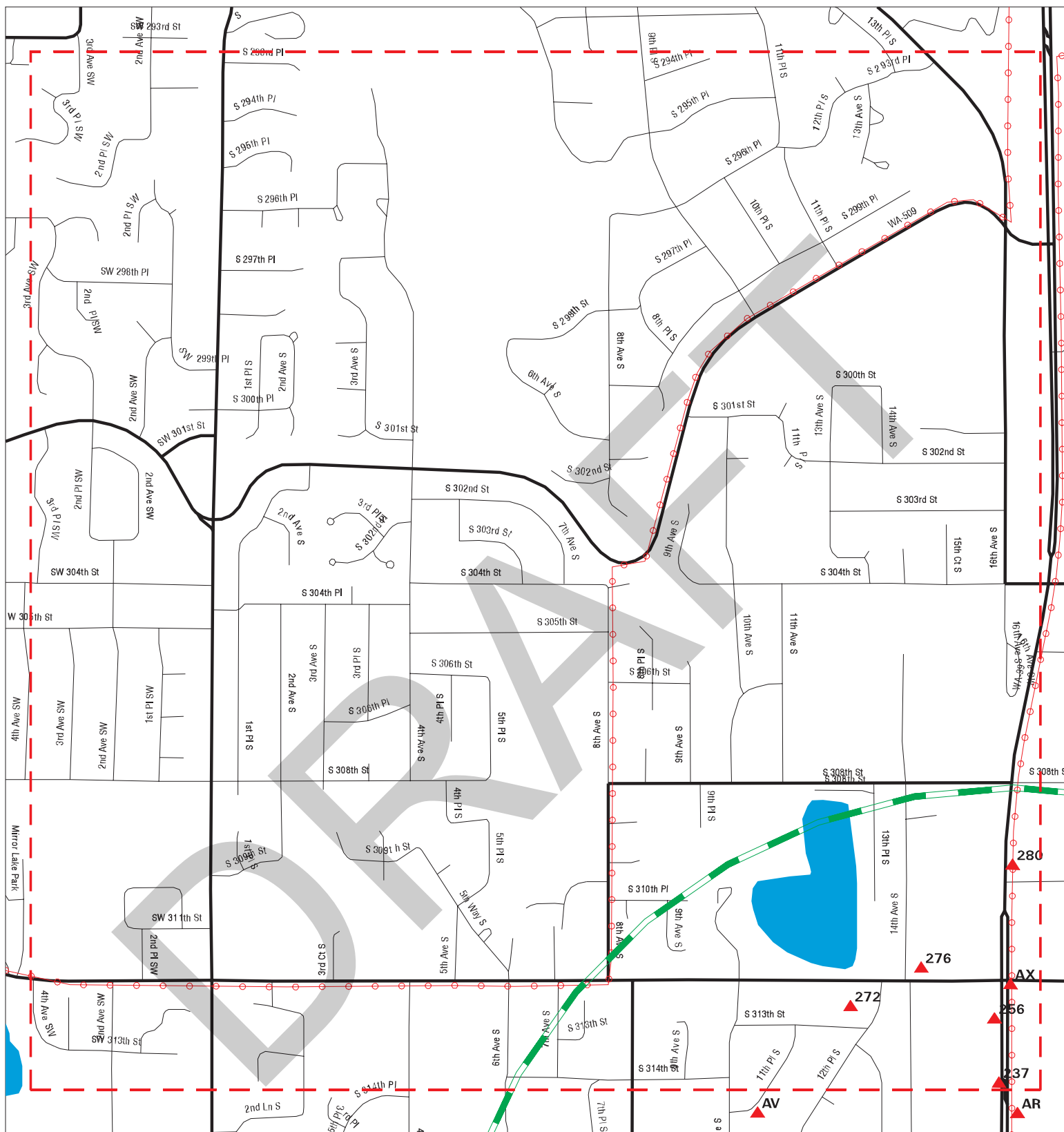
**NOTES:**

TP = Target Property

NR = Not Requested at this Search Distance

Sites may be listed in more than one database

# Focus Map - 1 - 6467569.2s



- ▲ Sites
- ▬ Target Property
- ▬ Search Buffer
- - - Focus Map - No Sites
- - - Focus Map - Sites
- ⚡ Power Line
- National Priority List Sites
- Dept. Defense Sites
- Indian Reservations BIA



**SITE NAME:** Federal Way City Center Access Project  
**ADDRESS:** Federal Way City Center Access Project  
**CITY/STATE:** Federal Way WA  
**ZIP:** 98003

**CLIENT:** Parametrix, Inc.  
**CONTACT:** Adam Romey  
**INQUIRY #:** 6467569.2s  
**DATE:** 04/28/21

MAPPED SITES SUMMARY - FOCUS MAP 1

Target Property:  
 FEDERAL WAY CITY CENTER ACCESS PROJECT  
 FEDERAL WAY, WA 98003

MAP ID / FOCUS MAP	SITE NAME	ADDRESS	DATABASE ACRONYMS	DIST (ft. & mi.) DIRECTION
237 / 1	FEDERAL WAY SHOPPING	31325 PACIFIC HWY S	WA ALLSITES, WA CSCSL NFA	1851 0.351 North
256 / 1	FEDERAL WAY SHOPPING	31205 PACIFIC HWY S.	WA ICR	2279 0.432 North
AX267 / 1	CHEVRON USA INC SS 9	31204 PACIFIC HWY S	WA CSCSL, WA LUST, WA UST, WA ALLSITES, ...	2505 0.474 North
AX268 / 1	CHEVRON 98538	31204 PACIFIC HWY S	WA VCP	2505 0.474 North
AX269 / 1	CHEVRON #9 8358	31204 PACIFIC HWY S.	WA ICR	2505 0.474 North
AX270 / 1	CHEVRON 9-8538	31204 PACIFIC HIGHWA	WA UIC, WA PTAP	2505 0.474 North
272 / 1	PAC HIGHWAY S 312TH	PAC HIGHWAY S 312TH	WA ALLSITES	2597 0.492 NNW
276 / 1	COOK INVESTMENT BLDG	1400 S 312TH ST	WA CSCSL, WA ALLSITES, WA DRYCLEANERS	2686 0.509 NNW
280 / 1	BUCKYS FEDERAL WAY	30924 PACIFIC HWY S	WA CSCSL, WA ALLSITES, RCRA NonGen / NLR...	3299 0.625 North

DRAFT

# Focus Map - 2 - 6467569.2s



- ▲ Sites
- - - Target Property
- - - Search Buffer
- - - Focus Map - No Sites
- - - Focus Map - Sites
- - - Power Line
- National Priority List Sites
- Dept. Defense Sites
- Indian Reservations BIA



SITE NAME: Federal Way City Center Access Project  
 ADDRESS: Federal Way City Center Access Project  
 CITY/STATE: Federal Way WA  
 ZIP: 98003

CLIENT: Parametrix, Inc.  
 CONTACT: Adam Romey  
 INQUIRY #: 6467569.2s  
 DATE: 04/28/21

MAPPED SITES SUMMARY - FOCUS MAP 2

Target Property:  
 FEDERAL WAY CITY CENTER ACCESS PROJECT  
 FEDERAL WAY, WA 98003

MAP ID / FOCUS MAP	SITE NAME	ADDRESS	DATABASE ACRONYMS	DIST (ft. & mi.) DIRECTION
153 / 2	FEDERAL WAY CITY MAI	31130 28TH AVE S	WA ALLSITES, RCRA NonGen / NLR, FINDS, E...	501 0.095 West
204 / 2	FEDERAL WAY WASTE BA	26TH AVE S & S 311TH	WA ALLSITES, RCRA NonGen / NLR	1027 0.195 West
239 / 2	HILLSIDE PLAZA CLEAN	2016 S 314TH ST	WA ALLSITES, RCRA NonGen / NLR, FINDS, E...	1874 0.355 North
249 / 2	BARBER PLAT	32ND AVE S & S 301ST	WA ALLSITES	2157 0.409 NNE

DRAFT

# Focus Map - 3 - 6467569.2s



- ▲ Sites
- ↗ Target Property
- ↗ Search Buffer
- - - Focus Map - No Sites
- - - Focus Map - Sites
- Power Line
- National Priority List Sites
- Dept. Defense Sites
- Indian Reservations BIA



**SITE NAME:** Federal Way City Center Access Project  
**ADDRESS:** Federal Way City Center Access Project  
**CITY/STATE:** Federal Way WA  
**ZIP:** 98003

**CLIENT:** Parametrix, Inc.  
**CONTACT:** Adam Romey  
**INQUIRY #:** 6467569.2s  
**DATE:** 04/28/21

MAPPED SITES SUMMARY - FOCUS MAP 3

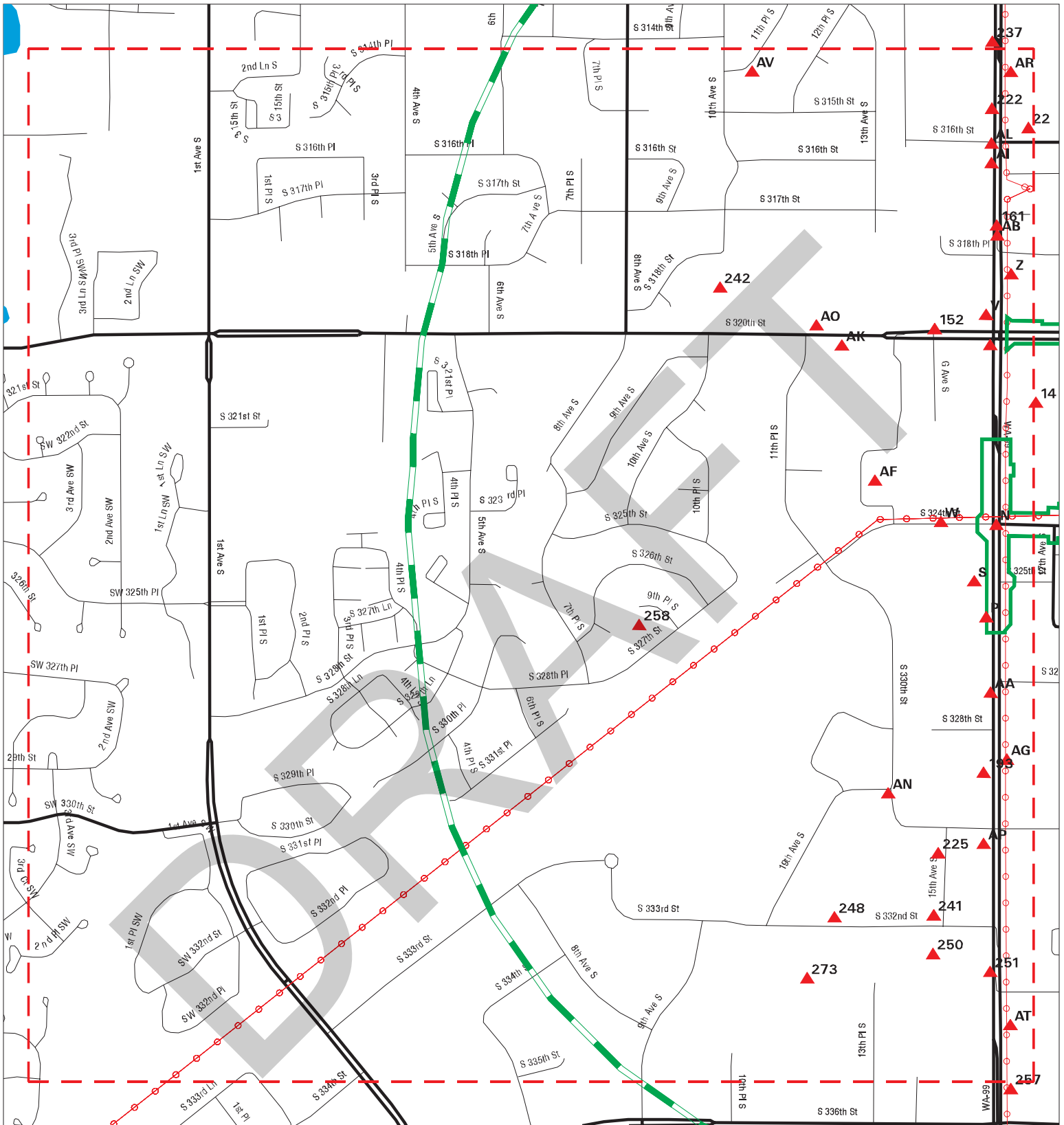
Target Property:  
FEDERAL WAY CITY CENTER ACCESS PROJECT  
FEDERAL WAY, WA 98003

MAP ID / FOCUS MAP	SITE NAME	ADDRESS	DATABASE ACRONYMS	DIST (ft. & mi.) DIRECTION
-----------------------	-----------	---------	-------------------	-------------------------------

NO MAPPED SITES FOUND

DRAFT

# Focus Map - 4 - 6467569.2s



- |  |                      |  |                     |  |                              |
|--|----------------------|--|---------------------|--|------------------------------|
|  | Sites                |  | Focus Map - Sites   |  | Indian Reservations BIA      |
|  | Target Property      |  | Power Line          |  | National Priority List Sites |
|  | Search Buffer        |  | Dept. Defense Sites |  |                              |
|  | Focus Map - No Sites |  |                     |  |                              |



**SITE NAME:** Federal Way City Center Access Project  
**ADDRESS:** Federal Way City Center Access Project  
**CITY/STATE:** Federal Way WA  
**ZIP:** 98003

**CLIENT:** Parametrix, Inc.  
**CONTACT:** Adam Romey  
**INQUIRY #:** 6467569.2s  
**DATE:** 04/28/21



MAPPED SITES SUMMARY - FOCUS MAP 4

Target Property:  
 FEDERAL WAY CITY CENTER ACCESS PROJECT  
 FEDERAL WAY, WA 98003

MAP ID / FOCUS MAP	SITE NAME	ADDRESS	DATABASE ACRONYMS	DIST (ft. & mi.) DIRECTION		
N75 / 4	CELEBRATION PARK	324TH & PACIFIC HWY	WA UST, WA ALLSITES	TP		
N76 / 4	CELEBRATION PARK	324TH & PACIFIC HWY	FINDS	TP		
P83 / 4	DETAIL PLUS	32600 PACIFIC HWY S	EDR Hist Auto	TP		
P85 / 4	GOODWILL FEDERAL WAY	32521 PACIFIC HWY S	WA SWRCY	1 ft.		
P90 / 4	FIRESTONE 3192	32529 PACIFIC HWY S	WA UST, WA ALLSITES	17	0.003	West
P97 / 4	FEDERAL WAY CAR CARE	32610 PACIFIC HWY S	WA ALLSITES, WA CSCSL NFA	30	0.006	South
P98 / 4	JIFFY ENGINES OF FED	32610 PACIFIC HWY S	RCRA NonGen / NLR, FINDS, ECHO	30	0.006	South
P99 / 4	JIFFY ENGINES OF FED	32610 PACIFIC HWY S	WA ALLSITES	30	0.006	South
P100 / 4	PRECISION TUNE PAC	32610 PACIFIC HWY S	WA ALLSITES, RCRA NonGen / NLR, FINDS, E...	30	0.006	South
P101 / 4	PREMIUM TRANSMISSION	32610 PACIFIC HWY S	EDR Hist Auto	30	0.006	South
P102 / 4	PREMIUM TRANSMISSION	32610 PACIFIC HWY S	WA ALLSITES, RCRA NonGen / NLR, FINDS, E...	30	0.006	South
P103 / 4	FEDERAL WAY CAR CARE	32610 PACIFIC HWY S	WA VCP	30	0.006	South
S105 / 4	PEP BOYS 291	32427 PACIFIC HWY S	RCRA NonGen / NLR, FINDS, ECHO	82	0.016	West
S106 / 4	CAR PROS	32427 PACIFIC HWY S	WA LUST, WA UST, WA ALLSITES, WA CSCSL N...	82	0.016	West
S107 / 4	CAR PROS/DICK BALCH	32427 PACIFIC HWY S.	WA ICR	82	0.016	West
T109 / 4	RITE AID 5175	32015 PACIFIC HWY S	RCRA-VSQG	108	0.020	West
T110 / 4	RITE AID 5175	32015 PACIFIC HWY S	WA ALLSITES, WA SPILLS, FINDS, ECHO, WA ...	108	0.020	West
T115 / 4	CENTURY SQUARE DRY C	32061 S PACIFIC HWY	EDR Hist Cleaner	140	0.027	SW
V116 / 4	ARCO 05243 MERCED MA	31855 PACIFIC HWY S	WA CSCSL, WA LUST, WA UST, WA ALLSITES	141	0.027	West
V117 / 4	ARCO 5243	31855 PACIFIC HWY S	WA VCP	141	0.027	West
V118 / 4	SATISH CHANGELA INC	31855 PACIFIC HWY S	EDR Hist Auto	141	0.027	West
V119 / 4	ARCO #5243	31855 PACIFIC HWY S	WA ICR	141	0.027	West
V120 / 4	ARCO #5243	31855 PACIFIC HWY S.	WA ICR	141	0.027	West
V121 / 4	ARCO 5243	31855 PACIFIC HWY S	RCRA NonGen / NLR, FINDS, ECHO, WA Finan...	141	0.027	West
T122 / 4	CENTURY CITY ONE HOU	32065 S PACIFIC HWY	EDR Hist Cleaner	147	0.028	SW
W127 / 4	ROSS PLAZA	1414 S. 324TH	WA ICR	242	0.046	West
W128 / 4	CELEBRATION RETAIL C	1414 S 324TH ST	WA ALLSITES, WA CSCSL NFA, WA Inactive D...	242	0.046	West
Z135 / 4	UNOCAL SERVICE STATI	31832 PACIFIC HWY S	WA LUST, WA UST, FINDS	277	0.052	North
Z136 / 4	UNOCAL #4830A	31832 PACIFIC HWY S.	WA ICR	277	0.052	North
Z137 / 4	UNOCAL SERVICE STATI	31832 PACIFIC HWY S	WA ALLSITES, WA CSCSL NFA	277	0.052	North
Z138 / 4	UNOCAL STATION 4830B	31832 PACIFIC HWY S	WA ALLSITES, WA CSCSL NFA	277	0.052	North
Z139 / 4	FEDERAL WAY UNION	31832 S PACIFIC HWY	EDR Hist Auto	277	0.052	North
Z141 / 4	BATTERIES PLUS BULBS	31830 PACIFIC HWY S	WA SWRCY	294	0.056	North
AA146 / 4	CELEBRATION SENIOR L	32723 PACIFIC HWY S	WA ALLSITES	398	0.075	South
AB148 / 4	SHELL OIL PRODUCT US	31660 PACIFIC HWY S	WA ALLSITES, WA CSCSL NFA, WA SPILLS, WA...	461	0.087	North
AB149 / 4	FAST WAY SHELL	31660 PACIFIC HWY S	WA LUST, WA UST	461	0.087	North
AA150 / 4	NATIONAL CAR RENTAL	32747 PACIFIC HWY S	RCRA NonGen / NLR	471	0.089	South
AA151 / 4	NATIONAL CAR RENTAL	32747 PACIFIC HIGHWA	WA UST, WA ALLSITES	471	0.089	South
152 / 4	FEDERAL WAY ELEGANT	1410 S 320TH ST	EDR Hist Cleaner	483	0.091	West

MAPPED SITES SUMMARY - FOCUS MAP 4

Target Property:  
 FEDERAL WAY CITY CENTER ACCESS PROJECT  
 FEDERAL WAY, WA 98003

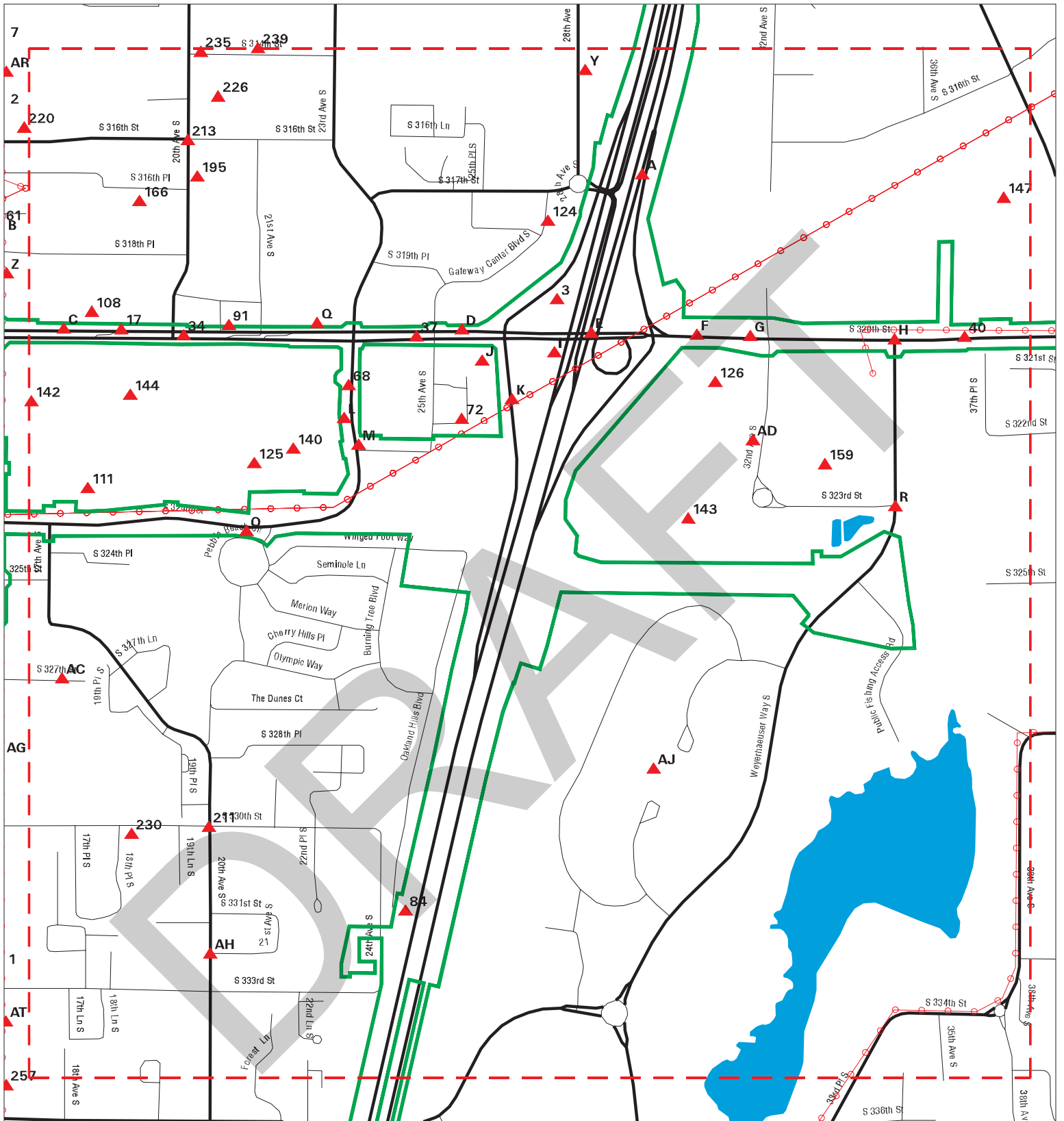
MAP ID / FOCUS MAP	SITE NAME	ADDRESS	DATABASE ACRONYMS	DIST (ft. & mi.) DIRECTION
AB156 / 4	TEXACO STATION	31857 PACIFIC HWY	EDR Hist Auto	556 0.105 North
161 / 4	FEDERAL WAY UNION	31832 S PACIFIC HWY	EDR Hist Auto	622 0.118 North
AF164 / 4	CRYSTAL CLEANERS FED	1320 S 324TH STE A1	RCRA NonGen / NLR, WA Inactive Drycleane...	715 0.135 West
AF165 / 4	CRYSTAL CLEANERS FED	1320 S 324TH ST STE	WA ALLSITES, WA CSCSL NFA, WA ASBESTOS, ...	715 0.135 West
AG167 / 4	MAACO AUTO PAINT	32828 PACIFIC HWY S	WA ALLSITES, RCRA NonGen / NLR, FINDS, E...	846 0.160 South
AI170 / 4	TEXACO #121094/SHELL	31660 PACIFIC HWY S.	WA ICR	886 0.168 North
AI171 / 4	TEXACO #121094/SHELL	31660 PACIFIC HWY S.	WA ICR	886 0.168 North
AI172 / 4	TEXACO #121094/SHELL	31660 PACIFIC HWY S.	WA ICR	886 0.168 North
AI173 / 4	TEXACO #121094/SHELL	31660 PACIFIC HWY S.	WA ICR	886 0.168 North
AI174 / 4	TEXACO #121094/SHELL	31660 PACIFIC HWY S.	WA ICR	886 0.168 North
AI175 / 4	SHELL OIL PRODUCT US	31660 PACIFIC HWY S	RCRA NonGen / NLR, FINDS, ECHO	886 0.168 North
AI176 / 4	TEXACO #121094/SHELL	31660 PACIFIC HWY S.	WA ICR	886 0.168 North
AI177 / 4	TEXACO #121094/SHELL	31660 PACIFIC HWY S.	WA ICR	886 0.168 North
AI178 / 4	TEXACO #121094/SHELL	31660 PACIFIC HWY S.	WA ICR	886 0.168 North
AI179 / 4	TEXACO #121094/SHELL	31660 PACIFIC HWY S.	WA ICR	886 0.168 North
AI180 / 4	TEXACO #121094/SHELL	31660 PACIFIC HWY S.	WA ICR	886 0.168 North
AI181 / 4	TEXACO #121094/SHELL	31660 PACIFIC HWY S.	WA ICR	886 0.168 North
AI182 / 4	TEXACO #121094/SHELL	31660 PACIFIC HWY S.	WA ICR	886 0.168 North
AI183 / 4	TEXACO #121094/SHELL	31660 PACIFIC HWY S.	WA ICR	886 0.168 North
AI184 / 4	TEXACO #121094/SHELL	31660 PACIFIC HWY S.	WA ICR	886 0.168 North
AI185 / 4	TEXACO #121094/SHELL	31660 PACIFIC HWY S.	WA ICR	886 0.168 North
AI186 / 4	TEXACO #121094/SHELL	31660 PACIFIC HWY S.	WA ICR	886 0.168 North
AI187 / 4	TEXACO #121094/SHELL	31660 PACIFIC HWY S.	WA ICR	886 0.168 North
AI188 / 4	TEXACO #121094/SHELL	31660 PACIFIC HWY S.	WA ICR	886 0.168 North
AI189 / 4	TEXACO #121094/SHELL	31660 PACIFIC HWY S.	WA ICR	886 0.168 North
AI190 / 4	TEXACO #121094/SHELL	31660 PACIFIC HWY S.	WA ICR	886 0.168 North
AG191 / 4	MINIT LUBE 1512	32836 PACIFIC HWY S	WA UST, WA ALLSITES	917 0.174 South
AG192 / 4	JIFFY LUBE STORE 257	32836 PACIFIC HWY S	WA MANIFEST	917 0.174 South
193 / 4	USPS FEDERAL WAY UST	32829 PACIFIC HWY S	WA UST, WA ALLSITES, FINDS, WA ASBESTOS	933 0.177 South
AI205 / 4	SEATAC TIRE CO INC	31629 PACIFIC HWY S	WA UST, WA ALLSITES	1041 0.197 North
AI206 / 4	SEA TAC TIRE CO	31629 PACIFIC HIGHWA	RCRA NonGen / NLR, FINDS, ECHO	1041 0.197 North
AK207 / 4	SAFEWAY STORE 1555	1207 S 320TH ST	RCRA-VSQQ, WA UST, WA ALLSITES, WA SPILL...	1103 0.209 West
AK208 / 4	PENSKE AUTO CTR FEDE	1207 S 320TH ST SHOP	RCRA-VSQQ, WA ALLSITES	1103 0.209 West
AL210 / 4	HAPPY MAID CLEANERS	31607 PACIFIC HWY S	WA ALLSITES, RCRA NonGen / NLR, FINDS, E...	1144 0.217 North
AL212 / 4	FEDERAL WAY CLEANERS	31601 PACIFIC HWY S	WA ALLSITES, RCRA NonGen / NLR, FINDS, E...	1172 0.222 North
AN217 / 4	CELEBRATION PARK	1403 S. 330TH ST.	WA ICR	1256 0.238 SSW
AN218 / 4	MIDWAY SEATAC AUTO W	1403 S 330TH ST	WA HSL, WA CSCSL, WA ALLSITES, RCRA NonG...	1256 0.238 SSW
AO219 / 4	HIGH POINT	1066 S. 320TH ST.	WA LUST, WA UST, WA ICR, WA ALLSITES, WA...	1274 0.241 West
220 / 4	FEDERAL WAY CAR WASH	31458 PACIFIC HWY	WA CSCSL, WA LUST, WA UST, WA ICR, WA AL...	1279 0.242 North

MAPPED SITES SUMMARY - FOCUS MAP 4

Target Property:  
 FEDERAL WAY CITY CENTER ACCESS PROJECT  
 FEDERAL WAY, WA 98003

MAP ID / FOCUS MAP	SITE NAME	ADDRESS	DATABASE ACRONYMS	DIST (ft. & mi.) DIRECTION		
AO221 / 4	FEDERAL WAY SCHOOL D	1060 S. 320TH	WA ICR	1287	0.244	West
222 / 4	KITS CAMERAS 1026	31507 PACIFIC HWY S	WA ALLSITES, RCRA NonGen / NLR, WA MANIF...	1403	0.266	North
AP223 / 4	GOOD TIMES KAWASAKI	33003 PACIFIC HWY S	WA ALLSITES, RCRA NonGen / NLR, FINDS, E...	1410	0.267	South
225 / 4	A&R DEVELOPMENT LLC	33015 15TH AVE S	WA ALLSITES, WA MANIFEST	1508	0.286	SSW
AP227 / 4	ERNIE'S TRUCK STOP	33101 PACIFIC HWY S.	WA ICR	1559	0.295	South
AP228 / 4	ERNIES FUEL STOPS	33101 PACIFIC HWY S	WA LUST, WA UST, WA ALLSITES, WA CSCSL N...	1559	0.295	South
AP229 / 4	BOBS TV & APPLIANCE	33029 PACIFIC HWY SO	WA SWF/LF	1559	0.295	South
AR231 / 4	PETCO 258	31419 PACIFIC HWY S	WA ALLSITES	1593	0.302	North
AR233 / 4	SCHUCKS AUTO SUPPLY	31430 PACIFIC HWY S	WA ALLSITES, RCRA NonGen / NLR, FINDS, E...	1646	0.312	North
241 / 4	FEDERAL WAY TOWING	33125 15TH AVE S	WA CSCSL, WA ALLSITES, WA SPILLS	1920	0.364	South
242 / 4	FEDERAL WAY 329TH LI	848 S 320TH ST	WA ALLSITES, WA ASBESTOS	1930	0.366	West
248 / 4	FEDERAL WAY PUBLIC S	1304 SOUTH 332ND ST	WA ALLSITES	2156	0.408	SSW
250 / 4	PACIFIC COAST FORD	33207 PACIFIC HWY S	WA UST, WA ALLSITES, RCRA NonGen / NLR, ...	2176	0.412	South
251 / 4	ELITE TRUCK AND AUTO	33305 PACIFIC HWY S	WA UST, WA ALLSITES	2266	0.429	South
AT253 / 4	HOMETOWN PLAZA	33320 PACIFIC HWY S	WA VCP	2272	0.430	West
AT254 / 4	ARTHUR & SHIRLEY INC	33320 PACIFIC HWY S	WA CSCSL, WA ALLSITES, WA UIC	2272	0.430	West
258 / 4	32657 9TH PL S	32657 9TH PL S	WA ALLSITES, RCRA NonGen / NLR, FINDS, E...	2323	0.440	West
AV260 / 4	AT&T WIRELESS SOUTH C	15700 NELSON RD	WA ALLSITES, FINDS	2373	0.449	NW
AV261 / 4	FEDERAL WAY CHEVRON	21206 PACIFIC HWY S	WA ALLSITES, FINDS	2373	0.449	NW
273 / 4	FEDERAL WAY SCHOOL D	1211 S 332ND ST	WA ALLSITES, WA MANIFEST	2602	0.493	SSW

# Focus Map - 5 - 6467569.2s



- ▲ Sites
- ▬ Target Property
- ▬ Search Buffer
- ▬ Focus Map - No Sites
- ▬ Focus Map - Sites
- ▬ Power Line
- ▬ National Priority List Sites
- ▬ Dept. Defense Sites
- Indian Reservations BIA

**SITE NAME:** Federal Way City Center Access Project  
**ADDRESS:** Federal Way City Center Access Project  
**CITY/STATE:** Federal Way WA  
**ZIP:** 98003

**CLIENT:** Parametrix, Inc.  
**CONTACT:** Adam Romey  
**INQUIRY #:** 6467569.2s  
**DATE:** 04/28/21

MAPPED SITES SUMMARY - FOCUS MAP 5

Target Property:  
 FEDERAL WAY CITY CENTER ACCESS PROJECT  
 FEDERAL WAY, WA 98003

MAP ID / FOCUS MAP	SITE NAME	ADDRESS	DATABASE ACRONYMS	DIST (ft. & mi.) DIRECTION
A1 / 5	LILE INTL CO FEDERAL	MI 139 I5 N BOUND WE	WA ALLSITES, RCRA NonGen / NLR	TP
A2 / 5	LILE INTL CO FEDERAL	MI 139 I5 N BOUND WE	FINDS, ECHO	TP
3 / 5			WA SPILLS	TP
C14 / 5		1700 S. 320TH ST.	WA ASBESTOS	TP
C15 / 5		1700 S 320TH ST	WA ASBESTOS	TP
C16 / 5		1706 SOUTH 320TH STR	WA ASBESTOS	TP
17 / 5	Y PAY MOR CLEANERS	1812 S 320TH ST	EDR Hist Cleaner	TP
D18 / 5	EXXON #7 2518	2510 S. 320TH ST.	WA ICR	TP
D19 / 5	ALS TOWING INC	2510 S 320TH	EDR Hist Auto	TP
D20 / 5	EXXON 72518	2510 S 320TH ST	WA ALLSITES, WA CSCSL NFA	TP
D21 / 5	EXXON 72518	2510 S 320TH ST	FINDS	TP
D22 / 5	EXXON 72518	2510 S 320TH ST	WA VCP	TP
D23 / 5	EXXON 7-2518	2510 S 320TH ST	WA LUST, WA UST	TP
D24 / 5	FORMER EXXON #7-2518	2510 SOUTH 320TH STR	WA RGA LUST	TP
D25 / 5		2500 SOUTH 320TH ST	WA ASBESTOS	TP
E26 / 5		I-5 & 320TH ST	WA SPILLS	TP
F27 / 5	BOEING CO FEDERAL WA	3004 S 320TH ST	WA ALLSITES, RCRA NonGen / NLR, FINDS, E...	TP
F28 / 5	ALL AMERICAN HOMES	3010 S 320TH ST	RCRA NonGen / NLR	TP
F29 / 5	ALL AMERICAN HOMES	3010 S 320TH ST	WA RGA HWS	TP
F30 / 5	ALL AMERICAN HOMES	3010 S 320TH ST	WA VCP	TP
F31 / 5	ALL AMERICAN HOMES	3010 S 320TH ST	WA ALLSITES, WA CSCSL NFA, FINDS, ECHO	TP
F32 / 5	ATT MOBILITY I-5 AND	3012 S 320TH ST/ BON	WA MANIFEST	TP
F33 / 5	AT&T WIRELESS I5 & 3	3012 S 320TH ST BONN	WA ALLSITES, FINDS	TP
34 / 5	FASHION DIRECT	2012 320TH ST	EDR Hist Cleaner	TP
E35 / 5	NB I-5 AT SOUTH 320T		WA SPILLS	TP
G36 / 5		3112 S 320TH ST	WA ASBESTOS	TP
37 / 5	AL S EXXON	2504 320TH ST	EDR Hist Auto	TP
E38 / 5	UNKNOWN	320TH AND I-5	WA SPILLS	TP
G39 / 5		3126 S 320TH STREET	WA ASBESTOS	TP
40 / 5		3700 S. 320TH ST.	WA ASBESTOS	TP
H41 / 5	SOUTH 320TH PLACE	S 320TH ST & WEYERHA	WA ALLSITES	TP
H42 / 5	SOUTH 320TH PLACE	S 320TH ST & WEYERHA	FINDS	TP
C43 / 5	SEARS UNIT 1099/6109	1701 S 320TH	WA LUST, WA UST, WA ALLSITES, WA CSCSL N...	TP
C44 / 5	SEARS UNIT 1099/6109	1701 S 320TH	WA VCP	TP
C45 / 5	SEARS ROEBUCK & CO	1701 S 320TH ST	WA RGA LUST	TP
C46 / 5	SEARS #1099 (THREE R	1701 S. 320TH ST.	WA ICR	TP
H47 / 5			WA SPILLS	TP
I48 / 5	WA DOT SR 509 I5		WA ALLSITES	TP
I49 / 5	WA DOT SR 509 I5		FINDS	TP

MAPPED SITES SUMMARY - FOCUS MAP 5

Target Property:  
 FEDERAL WAY CITY CENTER ACCESS PROJECT  
 FEDERAL WAY, WA 98003

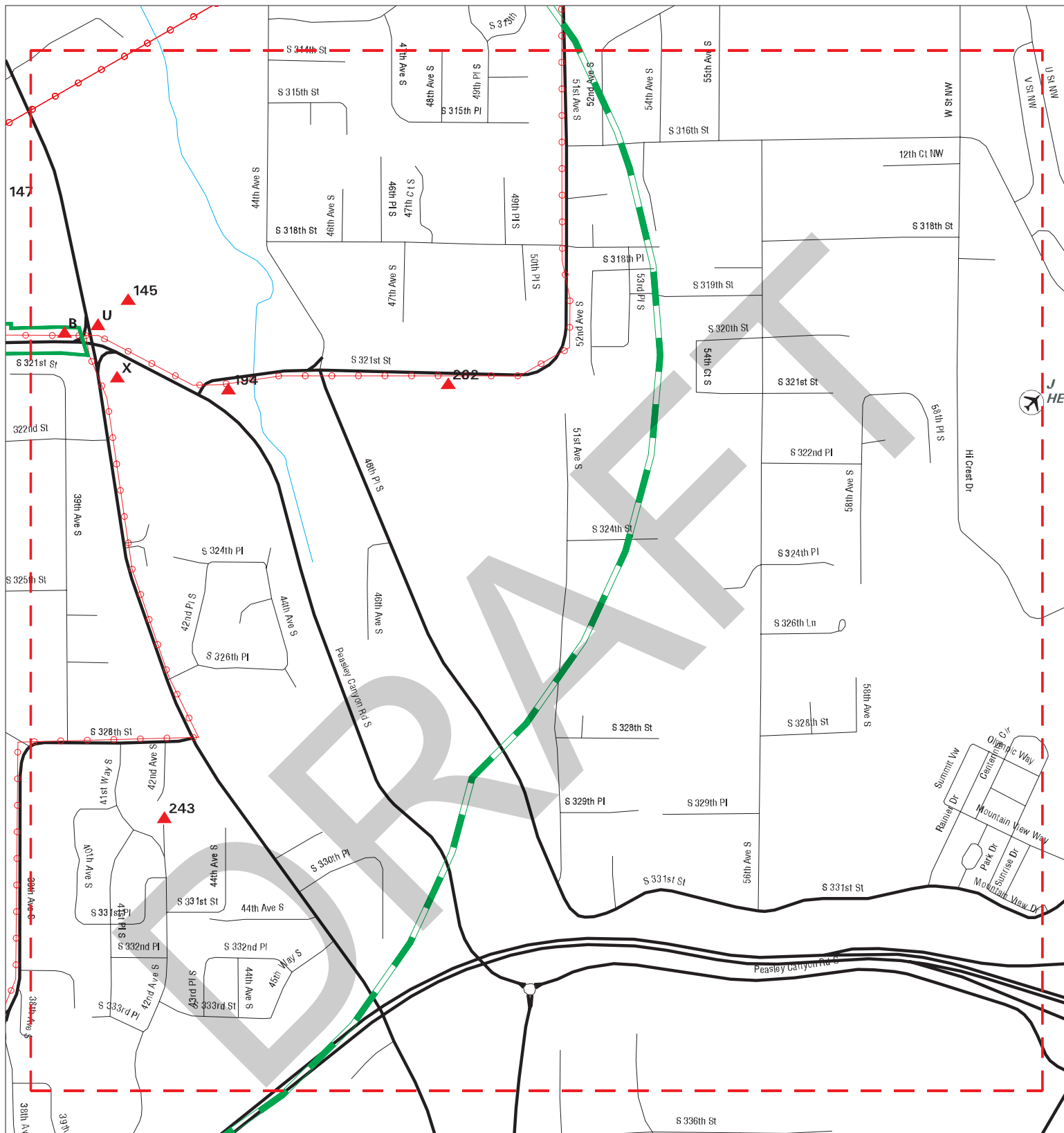
MAP ID / FOCUS MAP	SITE NAME	ADDRESS	DATABASE ACRONYMS	DIST (ft. & mi.) DIRECTION
J50 / 5	APRO GAS STATION	2535 S 320TH ST	WA CSCSL, WA VCP, WA ALLSITES, WA SPILLS...	TP
J51 / 5	MY GOODS MARKET #548	2535 S 320TH ST	WA LUST, WA UST	TP
J52 / 5		2535 SOUTH 320TH ST	ERNS	TP
J53 / 5	BP STORE #5483	2535 S 320TH ST	WA RGA LUST	TP
J54 / 5	PACIFIC CONVENIENCE	2535 S 320TH STREET	WA ALLSITES, WA UIC	TP
J55 / 5	BP STORE #11050	2535 S 320TH ST	WA RGA LUST	TP
J56 / 5	BP #11050/CIRCLE K #	2535 S. 320TH	WA ICR	TP
J57 / 5	CIRCLE K/76 #2705483	2535 S 320TH ST	WA RGA LUST	TP
J58 / 5	CONOCOPHILLIPS SITE	2535 S 320TH	WA ICR, WA SPILLS, RCRA NonGen / NLR, Fl...	TP
J59 / 5	BP OIL STATION # 110	2535 S 320TH	WA RGA LUST	TP
J60 / 5	CONVENIENCE RETAILER	2535 S 320TH ST	WA RGA LUST	TP
J61 / 5	CIRCLE K/76 2705483	2535 S 320TH ST	WA RGA LUST	TP
J62 / 5	MOBIL OIL SELF SERVE	2535 320TH ST	EDR Hist Auto	TP
J63 / 5	MOBIL OIL SELF SERVE	2535 320TH ST S	EDR Hist Auto	TP
J64 / 5	BP 11050	2535 SOUTH 320TH/I-5	WA RGA LUST	TP
J65 / 5	CESPEDES IMPLANT DEN	2505 S 320TH ST STE	WA ALLSITES, WA MANIFEST	TP
J66 / 5	PINEYRO IMPLANT DENT	2505 S 320TH ST STE	RCRA-VSQG	TP
J67 / 5	PINEYRO IMPLANT DENT	2505 S 320TH ST STE	FINDS, ECHO	TP
68 / 5	FILLING STATION	32015 23RD AVE S	EDR Hist Auto	TP
K69 / 5	I5 SOUTHBOUND 320TH	I5 SOUTHBOUND OFF RA	WA ALLSITES	TP
K70 / 5	I5 SOUTHBOUND 320TH	I5 SOUTHBOUND OFF RA	FINDS, ECHO	TP
L71 / 5	TARGET STORE 1947	2201 S COMMONS	RCRA-LQG, CA HAZNET	TP
72 / 5		32124 25TH AVE S	WA SPILLS	TP
M73 / 5	KC METRO TRANSIT	32320 23RD AVE S	WA SPILLS	TP
M74 / 5	PSE - PUGET SOUND EN	S 322ND ST & 23RD AV	WA SPILLS	TP
O77 / 5		2101 SO 324TH ST # 2	WA ASBESTOS	TP
O78 / 5	BELMOR-MOBILE-HOME-P	2101-SOUTH-324TH-STR	WA RGA LUST	TP
O79 / 5		2101 324TH ST	WA ASBESTOS	TP
O80 / 5		2101 S 324TH ST # 13	WA ASBESTOS	TP
O81 / 5		2101 S 324TH ST UNIT	WA ASBESTOS	TP
O82 / 5	BELMOR MOBILE HOME P	2101 S 324TH ST	WA LUST, WA UST, WA ALLSITES, WA CSCSL N...	TP
84 / 5	SOUTHBOUND INTERSTAT		WA ALLSITES, WA CSCSL NFA	TP
L86 / 5	TARGET STORE 1947	2201 S COMMONS	WA ALLSITES, WA MANIFEST	6 0.001 West
Q87 / 5	Y PAY MOR CLEANERS	2210 S 320TH ST	EDR Hist Cleaner	14 0.003 North
Q88 / 5	SOUND TRANSIT FEDERA	2210 S 320TH ST	RCRA NonGen / NLR	14 0.003 North
Q89 / 5	Y PAY MOR DRYCLEANER	2210 S 320TH ST	WA CSCSL, WA INST CONTROL, WA VCP, WA AL...	14 0.003 North
91 / 5	ACE CLEANERS	2020 S 320TH ST STE	EDR Hist Cleaner	18 0.003 North
Q92 / 5	ARCO #5241	2202 S. 320TH	WA ICR	29 0.005 North
Q93 / 5	C C ARCO	2202 S 320TH ST	EDR Hist Auto	29 0.005 North

MAPPED SITES SUMMARY - FOCUS MAP 5

Target Property:  
 FEDERAL WAY CITY CENTER ACCESS PROJECT  
 FEDERAL WAY, WA 98003

MAP ID / FOCUS MAP	SITE NAME	ADDRESS	DATABASE ACRONYMS	DIST (ft. & mi.) DIRECTION
Q94 / 5	ARCO 5241	2202 S 320TH ST	WA VCP	29 0.005 North
Q95 / 5	ARCO 83305	2202 S 320TH ST	WA SPILLS, RCRA NonGen / NLR, FINDS, ECH...	29 0.005 North
Q96 / 5	C&C ARCO	2202 S 320TH ST	WA CSCSL, WA LUST, WA UST, WA ALLSITES	29 0.005 North
R104 / 5	QUADRANT EAST CAMPUS		WA ALLSITES	70 0.013 NNW
108 / 5	FEDERAL WAY WATER DI	30000 BLK 20TH AVE S	WA ALLSITES, RCRA NonGen / NLR, FINDS, E...	83 0.016 North
111 / 5	BON MARCHE FEDERAL W	1901 S SEATAC MALL	WA UST, WA ALLSITES, RCRA NonGen / NLR, ...	125 0.024 NE
R123 / 5	HIGHMARK CSWGP	S 323RD ST & WEYERHA	WA ALLSITES, WA NPDES	190 0.036 NNE
124 / 5	HAMPTON INN & SUITES	31720 GATEWAY CENTER	WA ALLSITES	195 0.037 WNW
125 / 5	KITS CAMERAS 1019	1823 S SEATAC MALL	WA ALLSITES, RCRA NonGen / NLR, FINDS, E...	197 0.037 North
126 / 5	ALTA TRANSPORTATION	32001 32ND AVE S STE	WA MANIFEST	224 0.042 South
Y133 / 5	SOUTH FORK 28TH ST T	31408 28TH AVE S	WA ALLSITES	250 0.047 WNW
Y134 / 5	VILLA ESPERANZA	31458 28TH AVE S	WA ALLSITES	266 0.050 WNW
140 / 5	SEATAC MALL IMPROVEM	2201 S SEATAC MALL	WA ALLSITES	290 0.055 North
142 / 5	SEARS AUTO CENTER	1701 SEATAC MALL	EDR Hist Auto	301 0.057 NE
143 / 5	DAVITA FEDERAL WAY	32275 32ND AVE S	WA ALLSITES	304 0.058 North
144 / 5	DICKS SPORTING GOODS	1819 S COMMONS	WA ALLSITES	339 0.064 South
147 / 5	WATERMARK APARTMENTS	31815 MILITARY RD S	WA ALLSITES, WA ASBESTOS, WA NPDES	457 0.087 NE
AC154 / 5	ADVANCED AUTOMOTIVE	1750 S 327TH ST C-2	EDR Hist Auto	520 0.098 SE
AC155 / 5	BOB BJORNEBYS FEDERA	1750 S 327TH BLDG A	WA ALLSITES, RCRA NonGen / NLR, FINDS, E...	543 0.103 SE
AD157 / 5	ROCKWELL COLLINS INC	32125 32ND AVE S STE	WA ALLSITES, WA ASBESTOS, WA MANIFEST, W...	564 0.107 South
AD158 / 5	ROCKWELL COLLINS INC	32125 32ND AVE S STE	RCRA-VSQG	564 0.107 South
159 / 5	WEYERHAEUSER DUMP SI	WEYERHAEUSER WAY S B	WA ALLSITES	589 0.112 North
166 / 5	TRADITIONS AT FEDERA	31701 PETE VON REICH	WA ALLSITES	831 0.157 North
AH168 / 5	FEDERAL WAY SCHOOL D	1211 SO 332ND ST	WA ALLSITES	882 0.167 West
AH169 / 5	FEDERAL WAY SCHOOL D	1211 S 332ND ST	WA UST	883 0.167 West
195 / 5	TOWN SQUARE PARK	31600 20TH AVE S	WA ALLSITES	1002 0.190 North
AJ196 / 5	WA AGR M FEDERAL WAY	32901B WEYERHAEUSER	WA ALLSITES	1011 0.191 SE
AJ197 / 5	WEYERHAEUSER TECHNOL	32901 WEYERHAEUSER W	RCRA-SQG, WA ALLSITES, ICIS, FINDS, ECHO...	1011 0.191 SE
AJ198 / 5	INTERNATIONAL PAPER	32901 WEYERHAEUSER W	WA ALLSITES	1011 0.191 SE
AJ199 / 5	INTERNATIONAL PAPER	32901 WEYERHAEUSER W	WA MANIFEST	1011 0.191 SE
AJ200 / 5	WA AGR M FEDERAL WAY	32901-B WEYERHAEUSER	RCRA NonGen / NLR	1011 0.191 SE
AJ201 / 5	INTERNATIONAL PAPER	32901 WEYERHAEUSER W	RCRA-LQG	1011 0.191 SE
AJ202 / 5	WEYERHAEUSER TECHNOL	32901 WEYERHAEUSER W	WA CSCSL, WA ALLSITES	1011 0.191 SE
AJ203 / 5	WEYERHAEUSER TECHNOL	32901 WEYERHAEUSER W	WA ICR	1011 0.191 SE
211 / 5	FEDERAL WAY DOWNTOWN	20TH AVE S BETWEEN 3	WA ALLSITES	1160 0.220 NW
213 / 5	FEDERAL WAY PACC	S 316TH ST & 20TH AV	WA ALLSITES	1244 0.236 North
226 / 5	FEDERAL WAY PERFORMI		WA ALLSITES	1551 0.294 North
230 / 5	PUGET SOUND NATIONAL	1809 S 330TH	WA ALLSITES, RCRA NonGen / NLR, FINDS, E...	1591 0.301 WNW
235 / 5	WALMART 2571	1900 S 314TH ST	RCRA-SQG, WA ALLSITES, WA SPILLS, FINDS,...	1839 0.348 North

# Focus Map - 6 - 6467569.2s



- ▲ Sites
- - - Target Property
- - - Search Buffer
- - - Focus Map - No Sites
- - - Focus Map - Sites
- - - Power Line
- National Priority List Sites
- Dept. Defense Sites
- Indian Reservations BIA



**SITE NAME:** Federal Way City Center Access Project  
**ADDRESS:** Federal Way City Center Access Project  
**CITY/STATE:** Federal Way WA  
**ZIP:** 98003

**CLIENT:** Parametrix, Inc.  
**CONTACT:** Adam Romey  
**INQUIRY #:** 6467569.2s  
**DATE:** 04/28/21

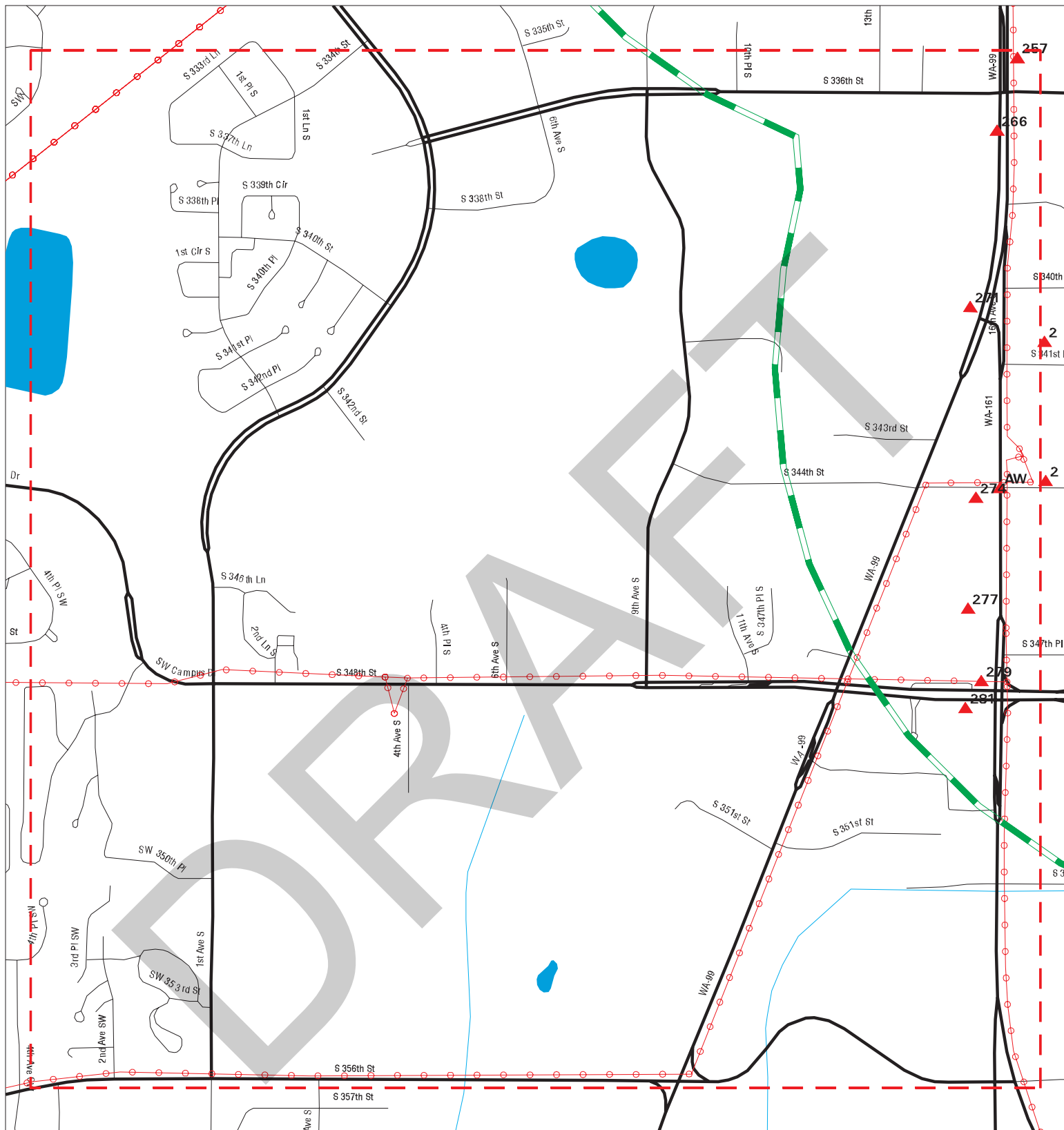


MAPPED SITES SUMMARY - FOCUS MAP 6

Target Property:  
 FEDERAL WAY CITY CENTER ACCESS PROJECT  
 FEDERAL WAY, WA 98003

MAP ID / FOCUS MAP	SITE NAME	ADDRESS	DATABASE ACRONYMS	DIST (ft. & mi.) DIRECTION
B4 / 6	ARCO #6175	3910 S. 320TH	WA ICR	TP
B5 / 6	ARCO 6175	3910 S 320TH ST	WA RGA HWS	TP
B6 / 6	SEA TAC MINI MART	3910 S 320TH	EDR Hist Auto	TP
B7 / 6	ARCO 6175	3910 S 320TH ST	WA RGA LUST	TP
B8 / 6	ARCO 6175	3910 S 320TH ST	WA ALLSITES, WA CSCSL NFA, RCRA NonGen /...	TP
B9 / 6	ARCO 7070	3910 S 320TH ST	WA LUST, WA UST	TP
B10 / 6	ARCO 6175 LOTUS GOOD	3910 S 320TH ST	WA RGA LUST	TP
B11 / 6	ARCO FACILITY #6175/	3910 S 320TH ST	WA RGA LUST	TP
B12 / 6	ARCO 6175	3910 S 320TH ST	WA VCP	TP
B13 / 6	ARCO FACILITY #06175	3910 S 320TH ST	WA RGA LUST	TP
U112 / 6	EXXON 72499	31980 MILITARY RD S	WA VCP	127 0.024 ENE
U113 / 6	MILITARY CHEVRON	31980 MILITARY RD S	WA LUST, WA UST, WA ICR, WA ALLSITES, WA...	127 0.024 ENE
U114 / 6	MILITARY CHEVERON	31980 MILITARY RD S	EDR Hist Auto	127 0.024 ENE
X129 / 6	SHELL 121097	32002 MILITARY RD S	WA VCP	245 0.046 SE
X130 / 6	TEXACO #004486	32002 MILITARY ROAD	WA ICR	245 0.046 SE
X131 / 6	D D D TEXACO	32002 MILITARY RD	EDR Hist Auto	245 0.046 SE
X132 / 6	SHELL OIL PRODUCT US	32002 MILITARY RD S	WA LUST, WA UST, WA ALLSITES, WA CSCSL N...	245 0.046 SE
145 / 6	YOUNG DARRELL GARAGE	31838 MILITARY RD S	EDR Hist Auto	378 0.072 ENE
194 / 6	4311 S. 321ST STREET	4311 S. 321ST STREET	US BROWNFIELDS, FINDS	963 0.182 ESE
243 / 6	27655 42ND S	27655 42ND AVE S	WA ALLSITES, RCRA NonGen / NLR, FINDS, E...	1978 0.375 ESE
262 / 6	HUBNER BROTHERS CONS	5021 S 321ST	WA UST, WA ALLSITES	2406 0.456 East

# Focus Map - 7 - 6467569.2s



- ▲ Sites
- - - Target Property
- - - Search Buffer
- - - Focus Map - No Sites
- - - Focus Map - Sites
- - - Power Line
- National Priority List Sites
- Dept. Defense Sites
- Indian Reservations BIA



**SITE NAME:** Federal Way City Center Access Project  
**ADDRESS:** Federal Way City Center Access Project  
**CITY/STATE:** Federal Way WA  
**ZIP:** 98003

**CLIENT:** Parametrix, Inc.  
**CONTACT:** Adam Romey  
**INQUIRY #:** 6467569.2s  
**DATE:** 04/28/21

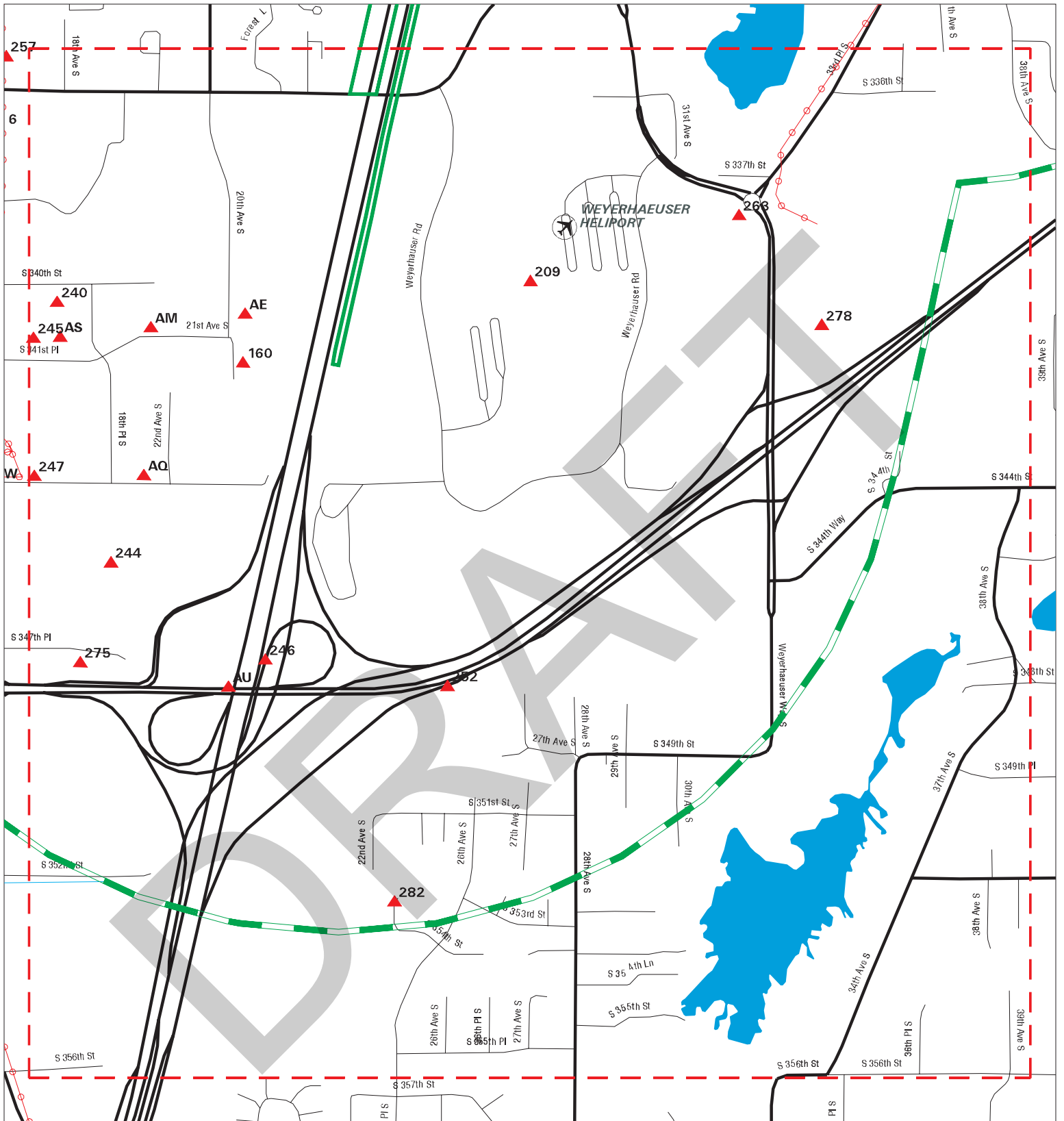
MAPPED SITES SUMMARY - FOCUS MAP 7

Target Property:  
 FEDERAL WAY CITY CENTER ACCESS PROJECT  
 FEDERAL WAY, WA 98003

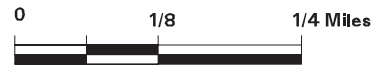
MAP ID / FOCUS MAP	SITE NAME	ADDRESS	DATABASE ACRONYMS	DIST (ft. & mi.) DIRECTION
257 / 7	FEDERAL WAY ADVANCE	33370 PACIFIC HWY S	WA ALLSITES, WA ASBESTOS	2322 0.440 West
AW264 / 7	ALGEMENE BANK NEDERL	S 344TH ST&16TH AVE	WA ALLSITES, RCRA NonGen / NLR	2438 0.462 WSW
AW265 / 7	AT&T WIRELESS FEDERA	34400 16TH AVE S	WA ALLSITES, FINDS	2442 0.463 WSW
266 / 7	KITTS CORNER MULTIFA	33701 PACIFIC HWY S	WA ALLSITES	2454 0.465 West
271 / 7	FLOWER MARKET	34020 16TH ST	WA UST, WA ALLSITES	2538 0.481 West
274 / 7	EAGLE TIRE & AUTOMOT	1515 S 344TH ST	WA ALLSITES, RCRA NonGen / NLR, FINDS, E...	2612 0.495 WSW
277 / 7	PEP BOYS 1474 FEDERA	34611 16TH AV S	RCRA-VSQG, WA CSCSL, WA LUST, WA UST, WA.2983	0.565 WSW
279 / 7	SHELL STATION 120698	1520 S 348TH ST	WA CSCSL, WA ALLSITES, RCRA NonGen / NLR...	3199 0.606 SW
281 / 7	BROADWAY TRUCK STOP	1511 S 348TH ST	WA CSCSL, WA LUST, WA UST, WA ALLSITES, ...	3397 0.643 SW

DRAFT

# Focus Map - 8 - 6467569.2s



- |                      |                              |                         |
|----------------------|------------------------------|-------------------------|
| Sites                | Focus Map - Sites            | Indian Reservations BIA |
| Target Property      | Power Line                   |                         |
| Search Buffer        | National Priority List Sites |                         |
| Focus Map - No Sites | Dept. Defense Sites          |                         |



**SITE NAME:** Federal Way City Center Access Project  
**ADDRESS:** Federal Way City Center Access Project  
**CITY/STATE:** Federal Way WA  
**ZIP:** 98003

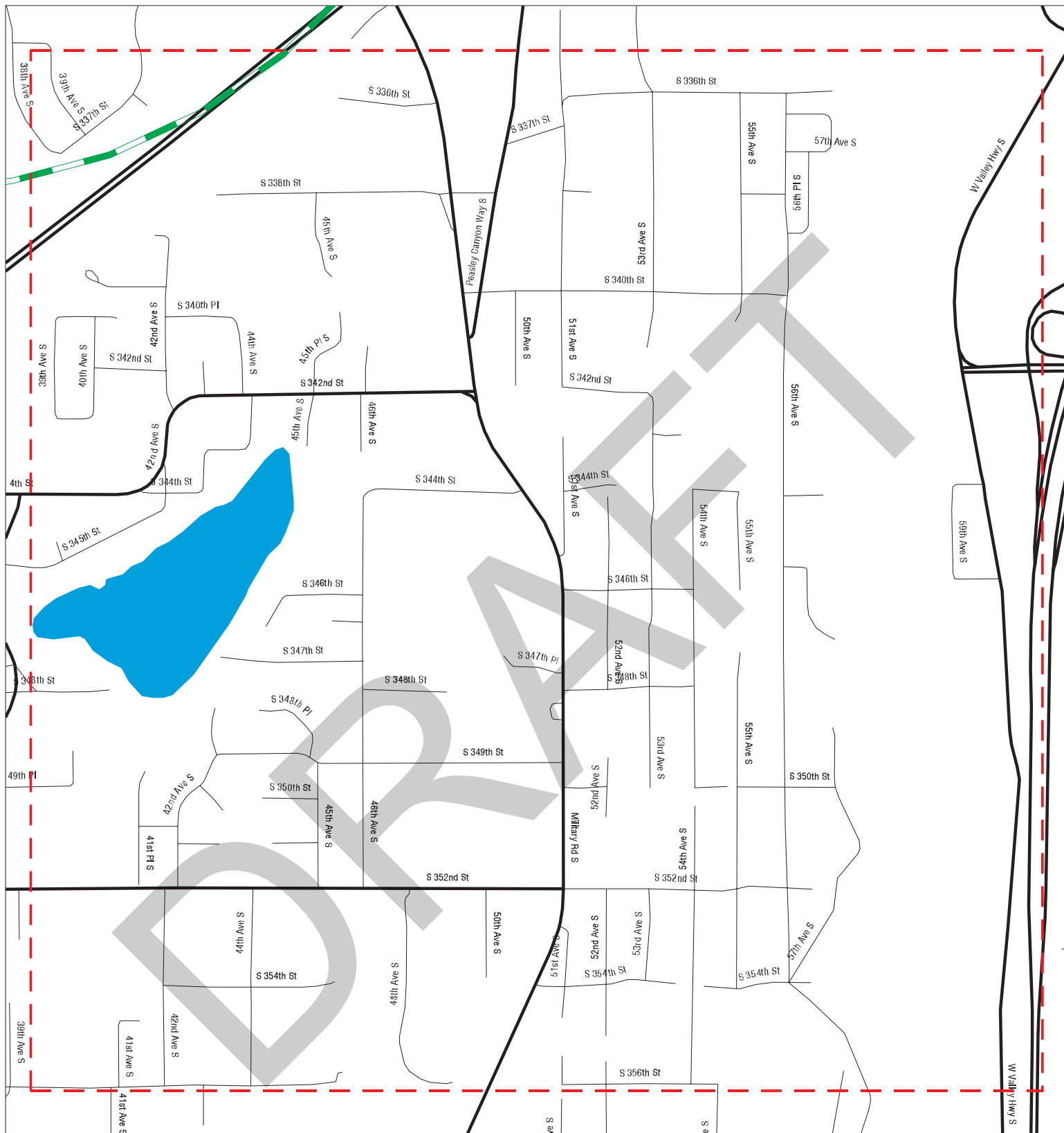
**CLIENT:** Parametrix, Inc.  
**CONTACT:** Adam Romey  
**INQUIRY #:** 6467569.2s  
**DATE:** 04/28/21

MAPPED SITES SUMMARY - FOCUS MAP 8

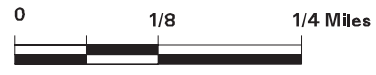
Target Property:  
 FEDERAL WAY CITY CENTER ACCESS PROJECT  
 FEDERAL WAY, WA 98003

MAP ID / FOCUS MAP	SITE NAME	ADDRESS	DATABASE ACRONYMS	DIST (ft. & mi.) DIRECTION
160 / 8	BADEN SPORTS INC	34114 21ST AVE S	WA ALLSITES, RCRA NonGen / NLR, FINDS, E...	601 0.114 West
AE162 / 8	LLOYD ENTERPRISES IN	2102 S 341ST PL	WA ALLSITES	646 0.122 WNW
AE163 / 8	LLOYD ENTERPRISES IN	2102 S 341ST	WA UST	646 0.122 WNW
209 / 8	WEYERHAEUSER DAM		WA ALLSITES	1135 0.215 ESE
AM214 / 8	CALIBER COLLISION CE	1908 S 341ST PL	RCRA-VSQG, FINDS, ECHO	1246 0.236 West
AM215 / 8	ABRA AUTO BODY & GLA	1908 S 341ST PL	WA CSCSL, WA ALLSITES, WA MANIFEST	1246 0.236 West
AM216 / 8	BRYAN PROPERTY	1908 S 341ST PL	WA VCP	1246 0.236 West
AQ224 / 8	1910 S 344TH STLC	1910 S 344TH ST	WA UST, WA ALLSITES, WA SPILLS, WA Finan...	1469 0.278 WSW
AQ232 / 8	FEDERAL WAY MARKET I	1800 S 344TH ST	WA ALLSITES, FINDS	1599 0.303 WSW
AS234 / 8	WASHINGTON AUTO CENT	1714 S 341ST PL BLDG	WA ALLSITES, RCRA NonGen / NLR, FINDS, E...	1812 0.343 West
AS236 / 8	SOUTH KING CO MULTI	1720 S 341ST PL BLDG	WA ALLSITES, RCRA NonGen / NLR, FINDS, E...	1840 0.348 West
AS238 / 8	SPECTRUM BUSINESS PA	1710 S 341ST PL STE	WA ALLSITES, RCRA NonGen / NLR, FINDS, E...	1873 0.355 West
240 / 8	NORTHWEST CUSTOM DES	1704 S 341ST PL UNIT	WA ALLSITES, RCRA NonGen / NLR, FINDS, E...	1898 0.359 West
244 / 8	WALMART SUPERCENTER	34520 16TH AVE S	WA ALLSITES, WA SPILLS, FINDS, ECHO, WA ...	1994 0.378 SW
245 / 8	OVALS MOTORSPORT INC	1620 S 341ST PL SP W	WA ALLSITES, RCRA NonGen / NLR, FINDS, E...	2018 0.382 West
246 / 8	SKYLINE MAIL CARRIER	WB ONRAMP I5 TO SR 1	WA ALLSITES, WA CSCSL NFA	2030 0.384 SSW
247 / 8	AT&T WIRELESS FEDERA	1622 S 344TH ST	WA ALLSITES, FINDS	2138 0.405 WSW
252 / 8	KING CNTY SOLID WAST	T21 R43 S28 WM	WA ALLSITES, RCRA NonGen / NLR, WA MANIF...	2271 0.430 SSE
AU255 / 8	I5 SR 161 SR 18 TRIA	INTERSECTION I5 & SR	WA ALLSITES	2273 0.430 SSW
AU259 / 8	WA ECY I5 DIESEL	I5 WESTBOUND OFF RAM	WA ALLSITES, RCRA NonGen / NLR	2350 0.445 SSW
263 / 8	PREFERRED FREEZER		WA ALLSITES	2413 0.457 ESE
275 / 8	SUPER 8 MOTEL DRUG L	1688 S 348TH ST	WA ALLSITES, WA SPILLS	2620 0.496 SW
278 / 8	AUBURN SERVICE CENTE	33940 WEYERHAEUSER W	WA CSCSL, WA LUST, WA UST, WA ALLSITES	3108 0.589 ESE
282 / 8	NORTHWEST AIRLINES A	CONCOURSE A	WA CSCSL, WA ALLSITES	3617 0.685 South

# Focus Map - 9 - 6467569.2s



- ▲ Sites
- ▬ Target Property
- ▬ Search Buffer
- ▬ Focus Map - No Sites
- ▬ Focus Map - Sites
- ⚡ Power Line
- National Priority List Sites
- Dept. Defense Sites
- Indian Reservations BIA



**SITE NAME:** Federal Way City Center Access Project  
**ADDRESS:** Federal Way City Center Access Project  
**CITY/STATE:** Federal Way WA  
**ZIP:** 98003

**CLIENT:** Parametrix, Inc.  
**CONTACT:** Adam Romey  
**INQUIRY #:** 6467569.2s  
**DATE:** 04/28/21

MAPPED SITES SUMMARY - FOCUS MAP 9

Target Property:  
FEDERAL WAY CITY CENTER ACCESS PROJECT  
FEDERAL WAY, WA 98003

MAP ID / FOCUS MAP	SITE NAME	ADDRESS	DATABASE ACRONYMS	DIST (ft. & mi.) DIRECTION
-----------------------	-----------	---------	-------------------	-------------------------------

NO MAPPED SITES FOUND

DRAFT

Map ID  
Direction  
Distance  
Elevation

MAP FINDINGS

Site

Database(s)

EDR ID Number  
EPA ID Number

**A1** LILE INTL CO FEDERAL WAY  
**Target** MI 139 I5 N BOUND WEIGH SCALE  
**Property** FEDERAL WAY, WA 98003

**WA ALLSITES** 1001490517  
**RCRA NonGen / NLR** WAD988468658

**Site 1 of 2 in cluster A**

**Actual:**  
**445 ft.**

**ALLSITES:**

**Focus Map:**  
**5**

Name: LILE INTL CO FEDERAL WAY  
Facility Id: 91952993  
Interaction: 71918  
Interaction 1: I  
Interaction 2: HWG  
Ecology Program: HAZWASTE  
Program Data: TURBOWASTE  
Facility Alt.: Not reported  
Program ID: WAD988468658  
Date Interaction: 1989-10-06 00:00:00  
Date Interaction 3: Hazardous Waste Generator  
Latitude: 47.318094393999999  
Longitude: -122.29577518000001

**RCRA NonGen / NLR:**

Date Form Received by Agency: 1992-08-13 00:00:00.0  
Handler Name: LILE INTL CO FEDERAL WAY  
Handler Address: MI 139 I5 N BOUND WEIGH SCALE  
Handler City,State,Zip: FEDERAL WAY, WA 98003  
EPA ID: WAD988468658  
Contact Name: PHILIP HERZOG  
Contact Address: Not reported  
Contact City,State,Zip: Not reported  
Contact Telephone: 503-620-8480  
Contact Fax: Not reported  
Contact Email: Not reported  
Contact Title: Not reported  
EPA Region: 10  
Land Type: Other  
Federal Waste Generator Description: Not a generator, verified  
Non-Notifier: Not reported  
Biennial Report Cycle: Not reported  
Accessibility: Not reported  
Active Site Indicator: Not reported  
State District Owner: WA  
State District: NWRO  
Mailing Address: 15605 SW 72ND AVE  
Mailing City,State,Zip: TIGARD, WA 97224  
Owner Name: LILE INTL CO  
Owner Type: Private  
Operator Name: HERZOG, PHILIP  
Operator Type: Private  
Short-Term Generator Activity: No  
Importer Activity: No  
Mixed Waste Generator: No  
Transporter Activity: No  
Transfer Facility Activity: No  
Recycler Activity with Storage: No  
Small Quantity On-Site Burner Exemption: No  
Smelting Melting and Refining Furnace Exemption: No



Map ID  
Direction  
Distance  
Elevation

MAP FINDINGS

Site

Database(s)

EDR ID Number  
EPA ID Number

LILE INTL CO FEDERAL WAY (Continued)

1001490517

Underground Injection Control:	No
Off-Site Waste Receipt:	No
Universal Waste Indicator:	No
Universal Waste Destination Facility:	No
Federal Universal Waste:	No
Active Site Fed-Reg Treatment Storage and Disposal Facility:	Not reported
Active Site Converter Treatment storage and Disposal Facility:	Not reported
Active Site State-Reg Treatment Storage and Disposal Facility:	Not reported
Active Site State-Reg Handler:	---
Federal Facility Indicator:	Not reported
Hazardous Secondary Material Indicator:	NN
Sub-Part K Indicator:	Not reported
Commercial TSD Indicator:	No
Treatment Storage and Disposal Type:	Not reported
2018 GPRA Permit Baseline:	Not on the Baseline
2018 GPRA Renewals Baseline:	Not on the Baseline
Permit Renewals Workload Universe:	Not reported
Permit Workload Universe:	Not reported
Permit Progress Universe:	Not reported
Post-Closure Workload Universe:	Not reported
Closure Workload Universe:	Not reported
202 GPRA Corrective Action Baseline:	No
Corrective Action Workload Universe:	No
Subject to Corrective Action Universe:	No
Non-TSDs Where RCRA CA has Been Imposed Universe:	No
TSDs Potentially Subject to CA Under 3004 (u)/(v) Universe:	No
TSDs Only Subject to CA under Discretionary Auth Universe:	No
Corrective Action Priority Ranking:	No NCAPS ranking
Environmental Control Indicator:	No
Institutional Control Indicator:	No
Human Exposure Controls Indicator:	N/A
Groundwater Controls Indicator:	N/A
Operating TSDF Universe:	Not reported
Full Enforcement Universe:	Not reported
Significant Non-Complier Universe:	No
Unaddressed Significant Non-Complier Universe:	No
Addressed Significant Non-Complier Universe:	No
Significant Non-Complier With a Compliance Schedule Universe:	No
Financial Assurance Required:	Not reported
Handler Date of Last Change:	2018-05-09 16:08:28.0
Recognized Trader-Importer:	No
Recognized Trader-Exporter:	No
Importer of Spent Lead Acid Batteries:	No
Exporter of Spent Lead Acid Batteries:	No
Recycler Activity Without Storage:	No
Manifest Broker:	No
Sub-Part P Indicator:	Not reported

Handler - Owner Operator:

Owner/Operator Indicator:	Owner
Owner/Operator Name:	LILE INTL CO FEDERAL WAY
Legal Status:	Private
Date Became Current:	Not reported
Date Ended Current:	Not reported
Owner/Operator Address:	MI 139 I5 N BOUND WEIGH SCALE
Owner/Operator City,State,Zip:	FEDERAL WAY, WA 98003

Map ID  
Direction  
Distance  
Elevation

MAP FINDINGS

Site

Database(s)

EDR ID Number  
EPA ID Number

LILE INTL CO FEDERAL WAY (Continued)

1001490517

Owner/Operator Telephone: 000-000-0000  
Owner/Operator Telephone Ext: Not reported  
Owner/Operator Fax: Not reported  
Owner/Operator Email: Not reported

Owner/Operator Indicator: Operator  
Owner/Operator Name: HERZOG, PHILIP  
Legal Status: Private  
Date Became Current: Not reported  
Date Ended Current: Not reported  
Owner/Operator Address: MI 139 I5 N BOUND WEIGH SCALE  
Owner/Operator City,State,Zip: FEDERAL WAY, WA 98003  
Owner/Operator Telephone: 503-620-8480  
Owner/Operator Telephone Ext: Not reported  
Owner/Operator Fax: Not reported  
Owner/Operator Email: Not reported

Owner/Operator Indicator: Owner  
Owner/Operator Name: LILE INTL CO  
Legal Status: Private  
Date Became Current: 1997-02-18 00:00:00.  
Date Ended Current: Not reported  
Owner/Operator Address: 15605 SW 72ND AVE  
Owner/Operator City,State,Zip: TIGARD, OR 97224  
Owner/Operator Telephone: 000-000-0000  
Owner/Operator Telephone Ext: Not reported  
Owner/Operator Fax: Not reported  
Owner/Operator Email: Not reported

Owner/Operator Indicator: Owner  
Owner/Operator Name: LILE INTL CO  
Legal Status: Private  
Date Became Current: 1997-02-18 00:00:00.  
Date Ended Current: Not reported  
Owner/Operator Address: 15605 SW 72ND AVE  
Owner/Operator City,State,Zip: TIGARD, OR 97224  
Owner/Operator Telephone: 000-000-0000  
Owner/Operator Telephone Ext: Not reported  
Owner/Operator Fax: Not reported  
Owner/Operator Email: Not reported

Owner/Operator Indicator: Owner  
Owner/Operator Name: LILE INTL CO FEDERAL WAY  
Legal Status: Private  
Date Became Current: Not reported  
Date Ended Current: Not reported  
Owner/Operator Address: MI 139 I5 N BOUND WEIGH SCALE  
Owner/Operator City,State,Zip: FEDERAL WAY, WA 98003  
Owner/Operator Telephone: 000-000-0000  
Owner/Operator Telephone Ext: Not reported  
Owner/Operator Fax: Not reported  
Owner/Operator Email: Not reported

Owner/Operator Indicator: Owner  
Owner/Operator Name: SEE PAPER COPY  
Legal Status: Private  
Date Became Current: Not reported

Map ID  
Direction  
Distance  
Elevation

MAP FINDINGS

Site

Database(s)

EDR ID Number  
EPA ID Number

LILE INTL CO FEDERAL WAY (Continued)

1001490517

Date Ended Current: Not reported  
Owner/Operator Address: MI 139 I5 N BOUND WEIGH SCALE  
Owner/Operator City,State,Zip: FEDERAL WAY, WA 98003  
Owner/Operator Telephone: 000-000-0000  
Owner/Operator Telephone Ext: Not reported  
Owner/Operator Fax: Not reported  
Owner/Operator Email: Not reported

Owner/Operator Indicator: Operator  
Owner/Operator Name: HERZOG, PHILIP  
Legal Status: Private  
Date Became Current: Not reported  
Date Ended Current: Not reported  
Owner/Operator Address: MI 139 I5 N BOUND WEIGH SCALE  
Owner/Operator City,State,Zip: FEDERAL WAY, WA 98003  
Owner/Operator Telephone: 503-620-8480  
Owner/Operator Telephone Ext: Not reported  
Owner/Operator Fax: Not reported  
Owner/Operator Email: Not reported

Owner/Operator Indicator: Operator  
Owner/Operator Name: LILE INTL CO  
Legal Status: Private  
Date Became Current: Not reported  
Date Ended Current: Not reported  
Owner/Operator Address: 15605 SW 72ND AVE  
Owner/Operator City,State,Zip: TIGARD, OR 97224-7938  
Owner/Operator Telephone: 000-000-0000  
Owner/Operator Telephone Ext: Not reported  
Owner/Operator Fax: Not reported  
Owner/Operator Email: Not reported

Historic Generators:  
Receive Date: 1992-08-12 00:00:00.0  
Handler Name: LILE INTL CO FEDERAL WAY  
Federal Waste Generator Description: Not a generator, verified  
State District Owner: WA  
Large Quantity Handler of Universal Waste: No  
Recognized Trader Importer: No  
Recognized Trader Exporter: No  
Spent Lead Acid Battery Importer: No  
Spent Lead Acid Battery Exporter: No  
Current Record: No  
Non Storage Recycler Activity: Not reported  
Electronic Manifest Broker: Not reported

Receive Date: 1992-08-13 00:00:00.0  
Handler Name: LILE INTL CO FEDERAL WAY  
Federal Waste Generator Description: Not a generator, verified  
State District Owner: WA  
Large Quantity Handler of Universal Waste: No  
Recognized Trader Importer: No  
Recognized Trader Exporter: No  
Spent Lead Acid Battery Importer: No  
Spent Lead Acid Battery Exporter: No  
Current Record: Yes  
Non Storage Recycler Activity: Not reported

Map ID  
Direction  
Distance  
Elevation

MAP FINDINGS

Site

Database(s)

EDR ID Number  
EPA ID Number

**LILE INTL CO FEDERAL WAY (Continued)**

**1001490517**

Electronic Manifest Broker: Not reported

Receive Date: 1992-08-12 00:00:00.0  
Handler Name: LILE INTL CO FEDERAL WAY  
Federal Waste Generator Description: Conditionally Exempt Small Quantity Generator  
State District Owner: WA  
Large Quantity Handler of Universal Waste: No  
Recognized Trader Importer: No  
Recognized Trader Exporter: No  
Spent Lead Acid Battery Importer: No  
Spent Lead Acid Battery Exporter: No  
Current Record: No  
Non Storage Recycler Activity: Not reported  
Electronic Manifest Broker: Not reported

List of NAICS Codes and Descriptions:  
NAICS Code: Not reported  
NAICS Description: Not reported

Facility Has Received Notices of Violations:  
Violations: No Violations Found

Evaluation Action Summary:  
Evaluations: No Evaluations Found

**A2  
Target  
Property**

**LILE INTL CO FEDERAL WAY  
MI 139 I5 N BOUND WEIGH SCALE  
FEDERAL WAY, WA 98003**

**FINDS 1016261943  
ECHO N/A**

**Site 2 of 2 in cluster A**

**Actual:  
445 ft.**

**FINDS:  
Registry ID: 110008220898**

**Focus Map:  
5**

**Click Here:**

**Environmental Interest/Information System:**

Washington Facility / Site Identification System (WA-FSIS) provides a means to query and display data maintained by the Washington Department of Ecology. This system contains key information for each facility/site that is currently, or has been, of interest to the Air Quality, Dam Safety, Hazardous Waste, Toxics Cleanup, and Water Quality Programs.

RCRAInfo is a national information system that supports the Resource Conservation and Recovery Act (RCRA) program through the tracking of events and activities related to facilities that generate, transport, and treat, store, or dispose of hazardous waste. RCRAInfo allows RCRA program staff to track the notification, permit, compliance, and corrective action activities required under RCRA.

Click this hyperlink while viewing on your computer to access additional FINDS: detail in the EDR Site Report.

**ECHO:**

Envid: 1016261943  
Registry ID: 110008220898

Map ID  
Direction  
Distance  
Elevation

MAP FINDINGS

Site

Database(s)

EDR ID Number  
EPA ID Number

LILE INTL CO FEDERAL WAY (Continued)

1016261943

DFR URL: <http://echo.epa.gov/detailed-facility-report?fid=110008220898>  
Name: LILE INTL CO FEDERAL WAY  
Address: MI 139 I5 N BOUND WEIGH SCALE  
City,State,Zip: FEDERAL WAY, WA 98003

3  
Target  
Property

FEDERAL WAY, WA

WA SPILLS S120067336  
N/A

Actual:  
444 ft.  
Focus Map:  
5

SPILLS:  
Name: Not reported  
Address: Not reported  
City,State,Zip: FEDERAL WAY, WA  
Facility ID: 92314  
Medium: Storm Water Retention Pond - Wet  
Material Desc: GASOLINE  
Material Qty: 5  
Material Units: Not reported  
Date Received: Not reported  
Contact Name: Not reported  
Incident Date: 02/08/2017  
Incident Category Type: Oil Spill  
Incident Category: Vehicular Accident  
Latitude: 47.31580  
Longitude: -122.29810  
Source Type: Vehicle  
Source: Non-commercial vehicle  
Vessel Facility Name2: Not reported  
Recovered Quantity: Not reported  
Resp Party Contact: Not reported  
Cause: Not reported  
Cause Type: Not reported  
Resp Party Name: U UNKNOWN

B4  
Target  
Property

ARCO #6175  
3910 S. 320TH  
AUBURN, WA 98001

WA ICR 1000838734  
N/A

Site 1 of 10 in cluster B

Actual:  
425 ft.  
Focus Map:  
6

ICR:  
Date Ecology Received Report: 04/10/98  
Contaminants Found at Site: Petroleum products  
Media Contaminated: Soil  
Waste Management: Tank  
Region: North Western  
Type of Report Ecology Received: Interim cleanup report  
Site Register Issue: 98-03  
County Code: 17  
Contact: Not reported  
Report Title: Not reported  
  
Date Ecology Received Report: 12/04/96  
Contaminants Found at Site: Petroleum products  
Media Contaminated: Soil  
Waste Management: Tank

Map ID  
 Direction  
 Distance  
 Elevation

MAP FINDINGS

Site

Database(s)

EDR ID Number  
 EPA ID Number

**ARCO #6175 (Continued)**

**1000838734**

Region: North Western  
 Type of Report Ecology Received: Interim cleanup report  
 Site Register Issue: 94-42  
 County Code: 17  
 Contact: Not reported  
 Report Title: Not reported

Date Ecology Received Report: 12/17/96  
 Contaminants Found at Site: Petroleum products  
 Media Contaminated: Soil  
 Waste Management: Tank  
 Region: North Western  
 Type of Report Ecology Received: Interim cleanup report  
 Site Register Issue: 94-53  
 County Code: 17  
 Contact: Not reported  
 Report Title: Not reported

**B5  
 Target  
 Property**

**ARCO 6175  
 3910 S 320TH ST  
 AUBURN, WA**

**WA RGA HWS S115340352  
 N/A**

**Site 2 of 10 in cluster B**

**Actual:  
 425 ft.**

RGA HWS:

**Focus Map:  
 6**

2012	ARCO 6175	3910 S 320TH ST
2011	ARCO 6175	3910 S 320TH ST

**B6  
 Target  
 Property**

**SEA TAC MINI MART  
 3910 S 320TH  
 FEDERAL WAY, WA 98001**

**EDR Hist Auto 1020423002  
 N/A**

**Site 3 of 10 in cluster B**

**Actual:  
 425 ft.**

EDR Hist Auto

**Focus Map:  
 6**

Year:	Name:	Type:
1976	REISS DON ARCO	Gasoline Service Stations
1977	REISS DON ARCO	Gasoline Service Stations
1978	REISS DON ARCO	Gasoline Service Stations
1985	SEA TAC MINI MART	Gasoline Service Stations
1988	SOUND MARKETS INC	Gasoline Service Stations
1989	SOUND MARKETS INC	Gasoline Service Stations
1990	SOUND MARKETS INC	Gasoline Service Stations
1991	SHANTI CORP	Gasoline Service Stations
1992	SHANTI CORP	Gasoline Service Stations
1993	SHANTI CORP	Gasoline Service Stations
1994	SHANTI CORP	Gasoline Service Stations
1995	SHANTI CORP	Gasoline Service Stations
1996	SHANTI CORP	Gasoline Service Stations
1997	SHANTI CORP	Gasoline Service Stations
1998	SHANTI CORP	Gasoline Service Stations

Map ID  
 Direction  
 Distance  
 Elevation

MAP FINDINGS

Site

Database(s)

EDR ID Number  
 EPA ID Number

**SEA TAC MINI MART (Continued)**

1020423002

1999	SHANTI CORP	Gasoline Service Stations
2006	SHANTI CORP	Gasoline Service Stations
2007	SHANTI CORP	Gasoline Service Stations
2008	SHANTI CORP	Gasoline Service Stations
2009	SHANTI CORP	Gasoline Service Stations
2010	SHANTI CORP	Gasoline Service Stations
2011	BP NORTH AMERICA	Gasoline Service Stations, NEC
2011	SHANTI CORP	Gasoline Service Stations

**B7**      **ARCO 6175**  
**Target**    **3910 S 320TH ST**  
**Property**   **AUBURN, WA**

**WA RGA LUST**    **S115429640**  
 N/A

**Site 4 of 10 in cluster B**

**Actual:**      RGA LUST:  
**425 ft.**

	2012	ARCO 6175	3910 S 320TH ST
	2011	ARCO 6175	3910 S 320TH ST
<b>Focus Map:</b>	2001	ARCO 6175	3910 S 320TH ST
<b>6</b>	2000	ARCO 6175	3910 S 320TH ST
	1999	ARCO 6175	3910 S 320TH ST
	1998	ARCO 6175	3910 S 320TH ST
	1997	ARCO 6175	3910 S 320TH ST

**B8**      **ARCO 6175**  
**Target**    **3910 S 320TH ST**  
**Property**   **AUBURN, WA 98001**

**WA ALLSITES**    **1004794502**  
**WA CSCSL NFA**    **WAD988515292**  
 RCRA NonGen / NLR  
 FINDS  
 ECHO  
 WA Financial Assurance  
 WA MANIFEST

**Site 5 of 10 in cluster B**

**Actual:**      ALLSITES:  
**425 ft.**

**Focus Map:**    Name:                      ARCO AM PM RECONSTRUCTION  
**6**                      Facility Id:                13712

Interaction:	85974
Interaction 1:	I
Interaction 2:	CONSTSWGP
Ecology Program:	WATQUAL
Program Data:	PARIS
Facility Alt.:	ARCO AM PM RECONSTRUCTION
Program ID:	WAR011598
Date Interaction:	2009-04-09 00:00:00
Date Interaction 3:	Construction SW GP
Latitude:	47.315294393000002
Longitude:	-122.283985184

Name:                      ARCO 6175  
 Facility Id:                49696486

Interaction:                94928  
 Interaction 1:              A  
 Interaction 2:              ENFORFNL  
 Ecology Program:        TOXICS  
 Program Data:             DMS

Map ID  
Direction  
Distance  
Elevation

MAP FINDINGS

Site

Database(s)

EDR ID Number  
EPA ID Number

ARCO 6175 (Continued)

1004794502

Facility Alt.: Not reported  
Program ID: Not reported  
Date Interaction: 2010-12-09 00:00:00  
Date Interaction 3: Enforcement Final  
Latitude: 47.315214392000001  
Longitude: -122.28428518299999

Interaction: 98230  
Interaction 1: I  
Interaction 2: VOLCLNST  
Ecology Program: TOXICS  
Program Data: ISIS  
Facility Alt.: Arco 6175  
Program ID: NW2534  
Date Interaction: 2011-10-10 00:00:00  
Date Interaction 3: Voluntary Cleanup Sites  
Latitude: 47.315214392000001  
Longitude: -122.28428518299999

Interaction: 48172  
Interaction 1: A  
Interaction 2: LUST  
Ecology Program: TOXICS  
Program Data: ISIS  
Facility Alt.: Not reported  
Program ID: 8812  
Date Interaction: 1993-07-20 00:00:00  
Date Interaction 3: LUST Facility  
Latitude: 47.315214392000001  
Longitude: -122.28428518299999

Interaction: 48175  
Interaction 1: I  
Interaction 2: HWOTHER  
Ecology Program: HAZWASTE  
Program Data: TURBOWASTE  
Facility Alt.: Not reported  
Program ID: WAD988515292  
Date Interaction: 2005-12-31 00:00:00  
Date Interaction 3: Haz Waste Management Acti  
Latitude: 47.315214392000001  
Longitude: -122.28428518299999

Interaction: 48177  
Interaction 1: I  
Interaction 2: HWOTHER  
Ecology Program: HAZWASTE  
Program Data: TURBOWASTE  
Facility Alt.: Not reported  
Program ID: WAD988515292  
Date Interaction: 2008-12-31 00:00:00  
Date Interaction 3: Haz Waste Management Acti  
Latitude: 47.315214392000001



Map ID  
Direction  
Distance  
Elevation

MAP FINDINGS

Site

Database(s)

EDR ID Number  
EPA ID Number

ARCO 6175 (Continued)

1004794502

Longitude: -122.28428518299999

Interaction: 103845  
Interaction 1: I  
Interaction 2: HWG  
Ecology Program: HAZWASTE  
Program Data: TURBOWASTE  
Facility Alt.: Arco 6175  
Program ID: WAD988515292  
Date Interaction: 2012-08-01 00:00:00  
Date Interaction 3: Hazardous Waste Generator  
Latitude: 47.315214392000001  
Longitude: -122.28428518299999

Interaction: 48170  
Interaction 1: I  
Interaction 2: TIER2  
Ecology Program: HAZWASTE  
Program Data: EPCRA  
Facility Alt.: Not reported  
Program ID: WAD988515292  
Date Interaction: 1988-01-01 00:00:00  
Date Interaction 3: Emergency/Haz Chem Rpt TI  
Latitude: 47.315214392000001  
Longitude: -122.28428518299999

Interaction: 48169  
Interaction 1: A  
Interaction 2: UST  
Ecology Program: TOXICS  
Program Data: UST  
Facility Alt.: ARCO FACILITY 6175 LOTUS GOODHILL FOOD MART  
Program ID: 8812  
Date Interaction: 1968-06-01 00:00:00  
Date Interaction 3: Underground Storage Tank  
Latitude: 47.315214392000001  
Longitude: -122.28428518299999

Interaction: 48171  
Interaction 1: I  
Interaction 2: HWG  
Ecology Program: HAZWASTE  
Program Data: TURBOWASTE  
Facility Alt.: Not reported  
Program ID: WAD988515292  
Date Interaction: 1992-12-04 00:00:00  
Date Interaction 3: Hazardous Waste Generator  
Latitude: 47.315214392000001  
Longitude: -122.28428518299999

Interaction: 48174  
Interaction 1: I

Map ID  
Direction  
Distance  
Elevation

MAP FINDINGS

Site

Database(s)

EDR ID Number  
EPA ID Number

**ARCO 6175 (Continued)**

**1004794502**

Interaction 2: HWOTHER  
Ecology Program: HAZWASTE  
Program Data: TURBOWASTE  
Facility Alt.: ARCO 6175  
Program ID: WAD988515292  
Date Interaction: 2004-12-31 00:00:00  
Date Interaction 3: Haz Waste Management Acti  
Latitude: 47.315214392000001  
Longitude: -122.28428518299999

Interaction: 48176  
Interaction 1: I  
Interaction 2: HWG  
Ecology Program: HAZWASTE  
Program Data: TURBOWASTE  
Facility Alt.: Not reported  
Program ID: WAD988515292  
Date Interaction: 2006-12-31 00:00:00  
Date Interaction 3: Hazardous Waste Generator  
Latitude: 47.315214392000001  
Longitude: -122.28428518299999

Interaction: 48173  
Interaction 1: I  
Interaction 2: HWG  
Ecology Program: HAZWASTE  
Program Data: TURBOWASTE  
Facility Alt.: Not reported  
Program ID: WAD988515292  
Date Interaction: 2004-12-31 00:00:00  
Date Interaction 3: Hazardous Waste Generator  
Latitude: 47.315214392000001  
Longitude: -122.28428518299999

CSCSL NFA:  
Name: ARCO 6175  
Address: 3910 S 320TH ST  
City,State,Zip: AUBURN, WA 98001  
Facility/Site Id: 49696486  
CS Id: 9461  
NFA Date: 05/22/2012  
Alternate Site Names: ARCO 06175,ARCO 6175 PSI 6175,ARCO 7070,ARCO FACILITY 6175 LOTUS  
GOODHILL FOOD MART  
NFA Reason: NFA-Voluntary Cleanup Program Review  
Site Status: NFA  
Region: Northwest  
Contaminant Name: Benzene  
Ground Water: Confirmed Above Cleanup Levels  
Surface Water: Not reported  
Soil: Confirmed Above Cleanup Levels  
Sediment: Not reported  
Air: Not reported  
Bedrock: Not reported  
Latitude: 47.31522

Map ID  
Direction  
Distance  
Elevation

MAP FINDINGS

Database(s) EDR ID Number  
EPA ID Number

**ARCO 6175 (Continued)**

**1004794502**

Longitude: -122.2843

Name: ARCO 6175  
Address: 3910 S 320TH ST  
City,State,Zip: AUBURN, WA 98001  
Facility/Site Id: 49696486  
CS Id: 9461  
NFA Date: 05/22/2012  
Alternate Site Names: ARCO 06175,ARCO 6175 PSI 6175,ARCO 7070,ARCO FACILITY 6175 LOTUS  
GOODHILL FOOD MART

NFA Reason: NFA-Voluntary Cleanup Program Review  
Site Status: NFA  
Region: Northwest  
Contaminant Name: Lead  
Ground Water: Confirmed Above Cleanup Levels  
Surface Water: Not reported  
Soil: Below Cleanup Levels  
Sediment: Not reported  
Air: Not reported  
Bedrock: Not reported  
Latitude: 47.31522  
Longitude: -122.2843

Name: ARCO 6175  
Address: 3910 S 320TH ST  
City,State,Zip: AUBURN, WA 98001  
Facility/Site Id: 49696486  
CS Id: 9461  
NFA Date: 05/22/2012  
Alternate Site Names: ARCO 06175,ARCO 6175 PSI 6175,ARCO 7070,ARCO FACILITY 6175 LOTUS  
GOODHILL FOOD MART

NFA Reason: NFA-Voluntary Cleanup Program Review  
Site Status: NFA  
Region: Northwest  
Contaminant Name: Methyl tertiary-butyl ether  
Ground Water: Confirmed Above Cleanup Levels  
Surface Water: Not reported  
Soil: Not reported  
Sediment: Not reported  
Air: Not reported  
Bedrock: Not reported  
Latitude: 47.31522  
Longitude: -122.2843

Name: ARCO 6175  
Address: 3910 S 320TH ST  
City,State,Zip: AUBURN, WA 98001  
Facility/Site Id: 49696486  
CS Id: 9461  
NFA Date: 05/22/2012  
Alternate Site Names: ARCO 06175,ARCO 6175 PSI 6175,ARCO 7070,ARCO FACILITY 6175 LOTUS  
GOODHILL FOOD MART

NFA Reason: NFA-Voluntary Cleanup Program Review  
Site Status: NFA  
Region: Northwest  
Contaminant Name: Other Non-Halogenated Organics  
Ground Water: Confirmed Above Cleanup Levels

Map ID  
Direction  
Distance  
Elevation

MAP FINDINGS

Site

Database(s)

EDR ID Number  
EPA ID Number

**ARCO 6175 (Continued)**

**1004794502**

Surface Water: Not reported  
Soil: Confirmed Above Cleanup Levels  
Sediment: Not reported  
Air: Not reported  
Bedrock: Not reported  
Latitude: 47.31522  
Longitude: -122.2843

Name: ARCO 6175  
Address: 3910 S 320TH ST  
City,State,Zip: AUBURN, WA 98001  
Facility/Site Id: 49696486  
CS Id: 9461  
NFA Date: 05/22/2012  
Alternate Site Names: ARCO 06175,ARCO 6175 PSI 6175,ARCO 7070,ARCO FACILITY 6175 LOTUS GOODHILL FOOD MART  
NFA Reason: NFA-Voluntary Cleanup Program Review  
Site Status: NFA  
Region: Northwest  
Contaminant Name: Petroleum-Gasoline  
Ground Water: Confirmed Above Cleanup Levels  
Surface Water: Not reported  
Soil: Confirmed Above Cleanup Levels  
Sediment: Not reported  
Air: Not reported  
Bedrock: Not reported  
Latitude: 47.31522  
Longitude: -122.2843

RCRA NonGen / NLR:  
Date Form Received by Agency: 2013-03-01 00:00:00.0  
Handler Name: ARCO 6175  
Handler Address: 3910 S 320TH ST  
Handler City,State,Zip: AUBURN, WA 98001  
EPA ID: WAD988515292  
Contact Name: JACKIE DOUGHERTY  
Contact Address: PO BOX 6038  
Contact City,State,Zip: ARTESIA, CA 90702  
Contact Telephone: 949-460-5200  
Contact Fax: Not reported  
Contact Email: JACKIE@BELSHIRE.COM  
Contact Title: Not reported  
EPA Region: 10  
Land Type: Private  
Federal Waste Generator Description: Not a generator, verified  
Non-Notifier: Not reported  
Biennial Report Cycle: Not reported  
Accessibility: Not reported  
Active Site Indicator: Not reported  
State District Owner: WA  
State District: NWRO  
Mailing Address: PO BOX 6038  
Mailing City,State,Zip: ARTESIA, WA 90702  
Owner Name: BP WEST COAST PRODUCTS LLC  
Owner Type: Private  
Operator Name: GOODHILL FOOD MART LLC  
Operator Type: Private

Map ID  
 Direction  
 Distance  
 Elevation

MAP FINDINGS

Site

Database(s)

EDR ID Number  
 EPA ID Number

ARCO 6175 (Continued)

1004794502

Short-Term Generator Activity:	No
Importer Activity:	No
Mixed Waste Generator:	No
Transporter Activity:	No
Transfer Facility Activity:	No
Recycler Activity with Storage:	No
Small Quantity On-Site Burner Exemption:	No
Smelting Melting and Refining Furnace Exemption:	No
Underground Injection Control:	No
Off-Site Waste Receipt:	No
Universal Waste Indicator:	No
Universal Waste Destination Facility:	No
Federal Universal Waste:	No
Active Site Fed-Reg Treatment Storage and Disposal Facility:	Not reported
Active Site Converter Treatment storage and Disposal Facility:	Not reported
Active Site State-Reg Treatment Storage and Disposal Facility:	Not reported
Active Site State-Reg Handler:	---
Federal Facility Indicator:	Not reported
Hazardous Secondary Material Indicator:	NN
Sub-Part K Indicator:	Not reported
Commercial TSD Indicator:	No
Treatment Storage and Disposal Type:	Not reported
2018 GPRA Permit Baseline:	Not on the Baseline
2018 GPRA Renewals Baseline:	Not on the Baseline
Permit Renewals Workload Universe:	Not reported
Permit Workload Universe:	Not reported
Permit Progress Universe:	Not reported
Post-Closure Workload Universe:	Not reported
Closure Workload Universe:	Not reported
202 GPRA Corrective Action Baseline:	No
Corrective Action Workload Universe:	No
Subject to Corrective Action Universe:	No
Non-TSDFs Where RCRA CA has Been Imposed Universe:	No
TSDFs Potentially Subject to CA Under 3004 (u)/(v) Universe:	No
TSDFs Only Subject to CA under Discretionary Auth Universe:	No
Corrective Action Priority Ranking:	No NCAPS ranking
Environmental Control Indicator:	No
Institutional Control Indicator:	No
Human Exposure Controls Indicator:	N/A
Groundwater Controls Indicator:	N/A
Operating TSDF Universe:	Not reported
Full Enforcement Universe:	Not reported
Significant Non-Complier Universe:	No
Unaddressed Significant Non-Complier Universe:	No
Addressed Significant Non-Complier Universe:	No
Significant Non-Complier With a Compliance Schedule Universe:	No
Financial Assurance Required:	Not reported
Handler Date of Last Change:	2018-05-08 16:08:50.0
Recognized Trader-Importer:	No
Recognized Trader-Exporter:	No
Importer of Spent Lead Acid Batteries:	No
Exporter of Spent Lead Acid Batteries:	No
Recycler Activity Without Storage:	No
Manifest Broker:	No
Sub-Part P Indicator:	Not reported

Map ID  
Direction  
Distance  
Elevation

MAP FINDINGS

Site

Database(s)

EDR ID Number  
EPA ID Number

**ARCO 6175 (Continued)**

**1004794502**

Biennial: List of Years

Year: 2009

[Click Here for Biennial Reporting System Data:](#)

Year: 2007

[Click Here for Biennial Reporting System Data:](#)

Year: 2005

[Click Here for Biennial Reporting System Data:](#)

Year: 2003

[Click Here for Biennial Reporting System Data:](#)

Hazardous Waste Summary:

Waste Code: D001  
Waste Description: IGNITABLE WASTE

Waste Code: D018  
Waste Description: BENZENE

Handler - Owner Operator:

Owner/Operator Indicator:	Operator
Owner/Operator Name:	ARCO 6175
Legal Status:	Private
Date Became Current:	Not reported
Date Ended Current:	Not reported
Owner/Operator Address:	3910 S 320TH ST
Owner/Operator City,State,Zip:	AUBURN, WA 98001
Owner/Operator Telephone:	000-000-0000
Owner/Operator Telephone Ext:	Not reported
Owner/Operator Fax:	Not reported
Owner/Operator Email:	Not reported

Owner/Operator Indicator:	Owner
Owner/Operator Name:	ARCO
Legal Status:	Private
Date Became Current:	1992-12-30 00:00:00.
Date Ended Current:	Not reported
Owner/Operator Address:	PO BOX 6038
Owner/Operator City,State,Zip:	ARTESIA, CA 90702
Owner/Operator Telephone:	714-670-5423
Owner/Operator Telephone Ext:	Not reported
Owner/Operator Fax:	Not reported
Owner/Operator Email:	Not reported

Owner/Operator Indicator:	Owner
Owner/Operator Name:	ARCO
Legal Status:	Private
Date Became Current:	Not reported
Date Ended Current:	Not reported
Owner/Operator Address:	PO BOX 6038
Owner/Operator City,State,Zip:	ARTESIA, CA 90702
Owner/Operator Telephone:	714-670-5283
Owner/Operator Telephone Ext:	Not reported
Owner/Operator Fax:	Not reported

Map ID  
Direction  
Distance  
Elevation

MAP FINDINGS

Site

Database(s)

EDR ID Number  
EPA ID Number

**ARCO 6175 (Continued)**

**1004794502**

Owner/Operator Email:	Not reported
Owner/Operator Indicator:	Owner
Owner/Operator Name:	ARCO
Legal Status:	Private
Date Became Current:	1992-12-30 00:00:00.
Date Ended Current:	Not reported
Owner/Operator Address:	PO BOX 6038
Owner/Operator City,State,Zip:	ARTESIA, CA 90702
Owner/Operator Telephone:	714-670-5423
Owner/Operator Telephone Ext:	Not reported
Owner/Operator Fax:	Not reported
Owner/Operator Email:	Not reported
Owner/Operator Indicator:	Owner
Owner/Operator Name:	ARCO
Legal Status:	Private
Date Became Current:	Not reported
Date Ended Current:	Not reported
Owner/Operator Address:	PO BOX 6038
Owner/Operator City,State,Zip:	ARTESIA, CA 90702
Owner/Operator Telephone:	714-670-5283
Owner/Operator Telephone Ext:	Not reported
Owner/Operator Fax:	Not reported
Owner/Operator Email:	Not reported
Owner/Operator Indicator:	Owner
Owner/Operator Name:	ARCO
Legal Status:	Private
Date Became Current:	1992-12-30 00:00:00.
Date Ended Current:	Not reported
Owner/Operator Address:	PO BOX 6038
Owner/Operator City,State,Zip:	ARTESIA, CA 90702
Owner/Operator Telephone:	714-670-5423
Owner/Operator Telephone Ext:	Not reported
Owner/Operator Fax:	Not reported
Owner/Operator Email:	Not reported
Owner/Operator Indicator:	Operator
Owner/Operator Name:	GOODHILL FOOD MART LLC
Legal Status:	Private
Date Became Current:	Not reported
Date Ended Current:	Not reported
Owner/Operator Address:	3910 SOUTH 320TH ST
Owner/Operator City,State,Zip:	AUBURN, WA 98001
Owner/Operator Telephone:	253-839-7305
Owner/Operator Telephone Ext:	Not reported
Owner/Operator Fax:	Not reported
Owner/Operator Email:	Not reported
Owner/Operator Indicator:	Owner
Owner/Operator Name:	BP WEST COAST PRODUCTS LLC
Legal Status:	Private
Date Became Current:	Not reported
Date Ended Current:	Not reported
Owner/Operator Address:	PO BOX 6038
Owner/Operator City,State,Zip:	ARTESIA, CA 90702

Map ID  
Direction  
Distance  
Elevation

MAP FINDINGS

Site

Database(s)

EDR ID Number  
EPA ID Number

ARCO 6175 (Continued)

1004794502

Owner/Operator Telephone: 360-371-1492  
Owner/Operator Telephone Ext: Not reported  
Owner/Operator Fax: Not reported  
Owner/Operator Email: Not reported

Owner/Operator Indicator: Owner  
Owner/Operator Name: BP WEST COAST PRODUCTS LLC  
Legal Status: Private  
Date Became Current: 1992-12-30 00:00:00.  
Date Ended Current: Not reported  
Owner/Operator Address: PO BOX 6038  
Owner/Operator City,State,Zip: ARTESIA, CA 90702  
Owner/Operator Telephone: 360-371-1492  
Owner/Operator Telephone Ext: Not reported  
Owner/Operator Fax: Not reported  
Owner/Operator Email: Not reported

Owner/Operator Indicator: Operator  
Owner/Operator Name: GOODHILL FOOD MART LLC  
Legal Status: Private  
Date Became Current: Not reported  
Date Ended Current: Not reported  
Owner/Operator Address: 3910 SOUTH 320TH ST  
Owner/Operator City,State,Zip: AUBURN, WA 98001  
Owner/Operator Telephone: 253-839-7305  
Owner/Operator Telephone Ext: Not reported  
Owner/Operator Fax: Not reported  
Owner/Operator Email: Not reported

Owner/Operator Indicator: Operator  
Owner/Operator Name: ARCO 6175  
Legal Status: Private  
Date Became Current: Not reported  
Date Ended Current: Not reported  
Owner/Operator Address: 3910 S 320TH ST  
Owner/Operator City,State,Zip: AUBURN, WA 98001  
Owner/Operator Telephone: 000-000-0000  
Owner/Operator Telephone Ext: Not reported  
Owner/Operator Fax: Not reported  
Owner/Operator Email: Not reported

Owner/Operator Indicator: Operator  
Owner/Operator Name: GOODHILL FOOD MART LLC  
Legal Status: Private  
Date Became Current: Not reported  
Date Ended Current: Not reported  
Owner/Operator Address: 3910 SOUTH 320TH ST  
Owner/Operator City,State,Zip: AUBURN, WA 98001  
Owner/Operator Telephone: 253-839-7305  
Owner/Operator Telephone Ext: Not reported  
Owner/Operator Fax: Not reported  
Owner/Operator Email: Not reported

Owner/Operator Indicator: Owner  
Owner/Operator Name: BP WEST COAST PRODUCTS LLC  
Legal Status: Private  
Date Became Current: 1992-12-30 00:00:00.



Map ID  
Direction  
Distance  
Elevation

MAP FINDINGS

Site

Database(s)

EDR ID Number  
EPA ID Number

**ARCO 6175 (Continued)**

**1004794502**

Date Ended Current: Not reported  
Owner/Operator Address: PO BOX 6038  
Owner/Operator City,State,Zip: ARTESIA, CA 90702  
Owner/Operator Telephone: 360-371-1492  
Owner/Operator Telephone Ext: Not reported  
Owner/Operator Fax: Not reported  
Owner/Operator Email: Not reported

Owner/Operator Indicator: Operator  
Owner/Operator Name: GOODHILL FOOD M G  
Legal Status: Private  
Date Became Current: 2004-01-13 00:00:00.  
Date Ended Current: Not reported  
Owner/Operator Address: 3910 SOUTH 320TH ST  
Owner/Operator City,State,Zip: AUBURN, WA 98001  
Owner/Operator Telephone: 253-839-7305  
Owner/Operator Telephone Ext: Not reported  
Owner/Operator Fax: Not reported  
Owner/Operator Email: Not reported

Owner/Operator Indicator: Owner  
Owner/Operator Name: BP WEST COAST PRODUCTS LLC  
Legal Status: Private  
Date Became Current: Not reported  
Date Ended Current: Not reported  
Owner/Operator Address: PO BOX 6038  
Owner/Operator City,State,Zip: ARTESIA, CA 90702  
Owner/Operator Telephone: 360-371-1492  
Owner/Operator Telephone Ext: Not reported  
Owner/Operator Fax: Not reported  
Owner/Operator Email: Not reported

Owner/Operator Indicator: Owner  
Owner/Operator Name: ARCO  
Legal Status: Private  
Date Became Current: Not reported  
Date Ended Current: Not reported  
Owner/Operator Address: PO BOX 6038  
Owner/Operator City,State,Zip: ARTESIA, CA 90702  
Owner/Operator Telephone: 714-670-5283  
Owner/Operator Telephone Ext: Not reported  
Owner/Operator Fax: Not reported  
Owner/Operator Email: Not reported

Owner/Operator Indicator: Owner  
Owner/Operator Name: BP WEST COAST PRODUCTS LLC  
Legal Status: Private  
Date Became Current: Not reported  
Date Ended Current: Not reported  
Owner/Operator Address: PO BOX 6038  
Owner/Operator City,State,Zip: ARTESIA, CA 90702  
Owner/Operator Telephone: 714-670-3958  
Owner/Operator Telephone Ext: Not reported  
Owner/Operator Fax: Not reported  
Owner/Operator Email: Not reported

Owner/Operator Indicator: Owner

Map ID  
Direction  
Distance  
Elevation

MAP FINDINGS

Site

Database(s)

EDR ID Number  
EPA ID Number

ARCO 6175 (Continued)

1004794502

Owner/Operator Name: BP WEST COAST PRODUCTS LLC  
Legal Status: Private  
Date Became Current: Not reported  
Date Ended Current: Not reported  
Owner/Operator Address: PO BOX 6038  
Owner/Operator City,State,Zip: ARTESIA, CA 90702  
Owner/Operator Telephone: 714-670-3958  
Owner/Operator Telephone Ext: Not reported  
Owner/Operator Fax: Not reported  
Owner/Operator Email: Not reported

Owner/Operator Indicator: Operator  
Owner/Operator Name: GOODHILL FOOD MART LLC  
Legal Status: Private  
Date Became Current: 2004-01-13 00:00:00.  
Date Ended Current: Not reported  
Owner/Operator Address: 3910 SOUTH 320TH ST  
Owner/Operator City,State,Zip: AUBURN, WA 98001  
Owner/Operator Telephone: Not reported  
Owner/Operator Telephone Ext: Not reported  
Owner/Operator Fax: Not reported  
Owner/Operator Email: Not reported

Owner/Operator Indicator: Owner  
Owner/Operator Name: BP WEST COAST PRODUCTS LLC  
Legal Status: Private  
Date Became Current: 1992-12-30 00:00:00.  
Date Ended Current: Not reported  
Owner/Operator Address: PO BOX 6038  
Owner/Operator City,State,Zip: ARTESIA, CA 90702-6038  
Owner/Operator Telephone: Not reported  
Owner/Operator Telephone Ext: Not reported  
Owner/Operator Fax: Not reported  
Owner/Operator Email: Not reported

Owner/Operator Indicator: Owner  
Owner/Operator Name: BP WEST COAST PRODUCTS LLC  
Legal Status: Private  
Date Became Current: 1992-12-30 00:00:00.  
Date Ended Current: Not reported  
Owner/Operator Address: PO BOX 6038  
Owner/Operator City,State,Zip: ARTESIA, CA 90702-6038  
Owner/Operator Telephone: 714-670-3958  
Owner/Operator Telephone Ext: Not reported  
Owner/Operator Fax: Not reported  
Owner/Operator Email: Not reported

Owner/Operator Indicator: Operator  
Owner/Operator Name: ARCO  
Legal Status: Private  
Date Became Current: Not reported  
Date Ended Current: Not reported  
Owner/Operator Address: PO BOX 6038  
Owner/Operator City,State,Zip: ARTESIA, CA 90702-6038  
Owner/Operator Telephone: 714-670-5423  
Owner/Operator Telephone Ext: Not reported  
Owner/Operator Fax: Not reported

Map ID  
Direction  
Distance  
Elevation

MAP FINDINGS

Site

Database(s)

EDR ID Number  
EPA ID Number

**ARCO 6175 (Continued)**

**1004794502**

Owner/Operator Email:	Not reported
Owner/Operator Indicator:	Owner
Owner/Operator Name:	ARCO
Legal Status:	Private
Date Became Current:	Not reported
Date Ended Current:	Not reported
Owner/Operator Address:	PO BOX 6038
Owner/Operator City,State,Zip:	ARTESIA, CA 90702
Owner/Operator Telephone:	714-670-5283
Owner/Operator Telephone Ext:	Not reported
Owner/Operator Fax:	Not reported
Owner/Operator Email:	Not reported
Owner/Operator Indicator:	Owner
Owner/Operator Name:	ARCO
Legal Status:	Private
Date Became Current:	1992-12-30 00:00:00.
Date Ended Current:	Not reported
Owner/Operator Address:	PO BOX 6038
Owner/Operator City,State,Zip:	ARTESIA, CA 90702
Owner/Operator Telephone:	714-670-5423
Owner/Operator Telephone Ext:	Not reported
Owner/Operator Fax:	Not reported
Owner/Operator Email:	Not reported
Owner/Operator Indicator:	Owner
Owner/Operator Name:	ARCO
Legal Status:	Private
Date Became Current:	Not reported
Date Ended Current:	Not reported
Owner/Operator Address:	PO BOX 6038
Owner/Operator City,State,Zip:	ARTESIA, CA 90702
Owner/Operator Telephone:	714-670-5283
Owner/Operator Telephone Ext:	Not reported
Owner/Operator Fax:	Not reported
Owner/Operator Email:	Not reported
Owner/Operator Indicator:	Operator
Owner/Operator Name:	ARCO 6175
Legal Status:	Private
Date Became Current:	Not reported
Date Ended Current:	Not reported
Owner/Operator Address:	3910 S 320TH ST
Owner/Operator City,State,Zip:	AUBURN, WA 98001
Owner/Operator Telephone:	000-000-0000
Owner/Operator Telephone Ext:	Not reported
Owner/Operator Fax:	Not reported
Owner/Operator Email:	Not reported
Owner/Operator Indicator:	Owner
Owner/Operator Name:	ARCO
Legal Status:	Private
Date Became Current:	1992-12-30 00:00:00.
Date Ended Current:	Not reported
Owner/Operator Address:	PO BOX 6038
Owner/Operator City,State,Zip:	ARTESIA, CA 90702

Map ID  
Direction  
Distance  
Elevation

MAP FINDINGS

Site

Database(s)

EDR ID Number  
EPA ID Number

**ARCO 6175 (Continued)**

**1004794502**

Owner/Operator Telephone:	714-670-5423
Owner/Operator Telephone Ext:	Not reported
Owner/Operator Fax:	Not reported
Owner/Operator Email:	Not reported
Owner/Operator Indicator:	Owner
Owner/Operator Name:	ARCO
Legal Status:	Private
Date Became Current:	1992-12-30 00:00:00.
Date Ended Current:	Not reported
Owner/Operator Address:	PO BOX 6038
Owner/Operator City,State,Zip:	ARTESIA, CA 90702
Owner/Operator Telephone:	714-670-5423
Owner/Operator Telephone Ext:	Not reported
Owner/Operator Fax:	Not reported
Owner/Operator Email:	Not reported
Owner/Operator Indicator:	Operator
Owner/Operator Name:	ARCO 6175
Legal Status:	Private
Date Became Current:	Not reported
Date Ended Current:	Not reported
Owner/Operator Address:	3910 S 320TH ST
Owner/Operator City,State,Zip:	AUBURN, WA 98001
Owner/Operator Telephone:	000-000-0000
Owner/Operator Telephone Ext:	Not reported
Owner/Operator Fax:	Not reported
Owner/Operator Email:	Not reported
Owner/Operator Indicator:	Owner
Owner/Operator Name:	BP WEST COAST PRODUCTS LLC
Legal Status:	Private
Date Became Current:	1992-12-30 00:00:00.
Date Ended Current:	Not reported
Owner/Operator Address:	PO BOX 6038
Owner/Operator City,State,Zip:	ARTESIA, CA 90702
Owner/Operator Telephone:	714-670-3958
Owner/Operator Telephone Ext:	Not reported
Owner/Operator Fax:	Not reported
Owner/Operator Email:	Not reported
Owner/Operator Indicator:	Operator
Owner/Operator Name:	GOODHILL FOOD MART LLC
Legal Status:	Private
Date Became Current:	Not reported
Date Ended Current:	Not reported
Owner/Operator Address:	3910 SOUTH 320TH ST
Owner/Operator City,State,Zip:	AUBURN, WA 98001
Owner/Operator Telephone:	253-839-7305
Owner/Operator Telephone Ext:	Not reported
Owner/Operator Fax:	Not reported
Owner/Operator Email:	Not reported
Owner/Operator Indicator:	Operator
Owner/Operator Name:	GOODHILL FOOD MART LLC
Legal Status:	Private
Date Became Current:	Not reported

Map ID  
Direction  
Distance  
Elevation

MAP FINDINGS

Site

Database(s)

EDR ID Number  
EPA ID Number

**ARCO 6175 (Continued)**

**1004794502**

Date Ended Current: Not reported  
Owner/Operator Address: 3910 SOUTH 320TH ST  
Owner/Operator City,State,Zip: AUBURN, WA 98001  
Owner/Operator Telephone: 253-839-7305  
Owner/Operator Telephone Ext: Not reported  
Owner/Operator Fax: Not reported  
Owner/Operator Email: Not reported

Owner/Operator Indicator: Owner  
Owner/Operator Name: BP WEST COAST PRODUCTS LLC  
Legal Status: Private  
Date Became Current: 1992-12-30 00:00:00.  
Date Ended Current: Not reported  
Owner/Operator Address: PO BOX 6038  
Owner/Operator City,State,Zip: ARTESIA, CA 90702-6038  
Owner/Operator Telephone: Not reported  
Owner/Operator Telephone Ext: Not reported  
Owner/Operator Fax: Not reported  
Owner/Operator Email: Not reported

Owner/Operator Indicator: Operator  
Owner/Operator Name: GOODHILL FOOD MART LLC  
Legal Status: Private  
Date Became Current: 2004-01-13 00:00:00.  
Date Ended Current: Not reported  
Owner/Operator Address: 3910 SOUTH 320TH ST  
Owner/Operator City,State,Zip: AUBURN, WA 98001  
Owner/Operator Telephone: 253-839-7305  
Owner/Operator Telephone Ext: Not reported  
Owner/Operator Fax: Not reported  
Owner/Operator Email: Not reported

Owner/Operator Indicator: Owner  
Owner/Operator Name: BP WEST COAST PRODUCTS LLC  
Legal Status: Private  
Date Became Current: Not reported  
Date Ended Current: Not reported  
Owner/Operator Address: PO BOX 6038  
Owner/Operator City,State,Zip: ARTESIA, CA 90702  
Owner/Operator Telephone: 714-670-3958  
Owner/Operator Telephone Ext: Not reported  
Owner/Operator Fax: Not reported  
Owner/Operator Email: Not reported

Owner/Operator Indicator: Operator  
Owner/Operator Name: GOODHILL FOOD MART LLC  
Legal Status: Private  
Date Became Current: Not reported  
Date Ended Current: Not reported  
Owner/Operator Address: 3910 SOUTH 320TH ST  
Owner/Operator City,State,Zip: AUBURN, WA 98001  
Owner/Operator Telephone: 253-839-7305  
Owner/Operator Telephone Ext: Not reported  
Owner/Operator Fax: Not reported  
Owner/Operator Email: Not reported

Owner/Operator Indicator: Owner

Map ID  
Direction  
Distance  
Elevation

MAP FINDINGS

Site

Database(s)

EDR ID Number  
EPA ID Number

**ARCO 6175 (Continued)**

**1004794502**

Owner/Operator Name:  
Legal Status:  
Date Became Current:  
Date Ended Current:  
Owner/Operator Address:  
Owner/Operator City,State,Zip:  
Owner/Operator Telephone:  
Owner/Operator Telephone Ext:  
Owner/Operator Fax:  
Owner/Operator Email:

ARCO  
Private  
Not reported  
Not reported  
PO BOX 6038  
ARTESIA, CA 90702  
714-670-5283  
Not reported  
Not reported  
Not reported

Owner/Operator Indicator:  
Owner/Operator Name:  
Legal Status:  
Date Became Current:  
Date Ended Current:  
Owner/Operator Address:  
Owner/Operator City,State,Zip:  
Owner/Operator Telephone:  
Owner/Operator Telephone Ext:  
Owner/Operator Fax:  
Owner/Operator Email:

Owner  
ARCO  
Private  
Not reported  
Not reported  
PO BOX 6038  
ARTESIA, CA 90702  
714-670-5283  
Not reported  
Not reported  
Not reported

Owner/Operator Indicator:  
Owner/Operator Name:  
Legal Status:  
Date Became Current:  
Date Ended Current:  
Owner/Operator Address:  
Owner/Operator City,State,Zip:  
Owner/Operator Telephone:  
Owner/Operator Telephone Ext:  
Owner/Operator Fax:  
Owner/Operator Email:

Owner  
ARCO  
Private  
1992-12-30 00:00:00.  
Not reported  
PO BOX 6038  
ARTESIA, CA 90702  
714-670-5423  
Not reported  
Not reported  
Not reported

Owner/Operator Indicator:  
Owner/Operator Name:  
Legal Status:  
Date Became Current:  
Date Ended Current:  
Owner/Operator Address:  
Owner/Operator City,State,Zip:  
Owner/Operator Telephone:  
Owner/Operator Telephone Ext:  
Owner/Operator Fax:  
Owner/Operator Email:

Operator  
GOODHILL FOOD MART LLC  
Private  
2004-01-13 00:00:00.  
Not reported  
3910 SOUTH 320TH ST  
AUBURN, WA 98001  
Not reported  
Not reported  
Not reported  
Not reported

Owner/Operator Indicator:  
Owner/Operator Name:  
Legal Status:  
Date Became Current:  
Date Ended Current:  
Owner/Operator Address:  
Owner/Operator City,State,Zip:  
Owner/Operator Telephone:  
Owner/Operator Telephone Ext:  
Owner/Operator Fax:

Owner  
BP WEST COAST PRODUCTS LLC  
Private  
1992-12-30 00:00:00.  
Not reported  
PO BOX 6038  
ARTESIA, CA 90702  
714-670-3958  
Not reported  
Not reported

Map ID  
Direction  
Distance  
Elevation

MAP FINDINGS

Site

Database(s)

EDR ID Number  
EPA ID Number

**ARCO 6175 (Continued)**

**1004794502**

Owner/Operator Email:	Not reported
Owner/Operator Indicator:	Owner
Owner/Operator Name:	ARCO
Legal Status:	Private
Date Became Current:	1992-12-30 00:00:00.
Date Ended Current:	Not reported
Owner/Operator Address:	PO BOX 6038
Owner/Operator City,State,Zip:	ARTESIA, CA 90702
Owner/Operator Telephone:	714-670-5423
Owner/Operator Telephone Ext:	Not reported
Owner/Operator Fax:	Not reported
Owner/Operator Email:	Not reported
Owner/Operator Indicator:	Operator
Owner/Operator Name:	ARCO 6175
Legal Status:	Private
Date Became Current:	Not reported
Date Ended Current:	Not reported
Owner/Operator Address:	3910 S 320TH ST
Owner/Operator City,State,Zip:	AUBURN, WA 98001
Owner/Operator Telephone:	000-000-0000
Owner/Operator Telephone Ext:	Not reported
Owner/Operator Fax:	Not reported
Owner/Operator Email:	Not reported
Owner/Operator Indicator:	Owner
Owner/Operator Name:	ARCO
Legal Status:	Private
Date Became Current:	Not reported
Date Ended Current:	Not reported
Owner/Operator Address:	PO BOX 6038
Owner/Operator City,State,Zip:	ARTESIA, CA 90702
Owner/Operator Telephone:	714-670-5283
Owner/Operator Telephone Ext:	Not reported
Owner/Operator Fax:	Not reported
Owner/Operator Email:	Not reported
Owner/Operator Indicator:	Owner
Owner/Operator Name:	BP WEST COAST PRODUCTS LLC
Legal Status:	Private
Date Became Current:	1992-12-30 00:00:00.
Date Ended Current:	Not reported
Owner/Operator Address:	PO BOX 6038
Owner/Operator City,State,Zip:	ARTESIA, CA 90702
Owner/Operator Telephone:	714-670-3958
Owner/Operator Telephone Ext:	Not reported
Owner/Operator Fax:	Not reported
Owner/Operator Email:	Not reported
Owner/Operator Indicator:	Operator
Owner/Operator Name:	GOODHILL FOOD MART LLC
Legal Status:	Private
Date Became Current:	Not reported
Date Ended Current:	Not reported
Owner/Operator Address:	3910 SOUTH 320TH ST
Owner/Operator City,State,Zip:	AUBURN, WA 98001

Map ID  
Direction  
Distance  
Elevation

MAP FINDINGS

Site

Database(s)

EDR ID Number  
EPA ID Number

**ARCO 6175 (Continued)**

**1004794502**

Owner/Operator Telephone: 253-839-7305  
Owner/Operator Telephone Ext: Not reported  
Owner/Operator Fax: Not reported  
Owner/Operator Email: Not reported

Owner/Operator Indicator: Owner  
Owner/Operator Name: BP WEST COAST PRODUCTS LLC  
Legal Status: Private  
Date Became Current: 1992-12-30 00:00:00.  
Date Ended Current: Not reported  
Owner/Operator Address: PO BOX 6038  
Owner/Operator City,State,Zip: ARTESIA, CA 90702  
Owner/Operator Telephone: 714-670-3958  
Owner/Operator Telephone Ext: Not reported  
Owner/Operator Fax: Not reported  
Owner/Operator Email: Not reported

Owner/Operator Indicator: Owner  
Owner/Operator Name: BP WEST COAST PRODUCTS LLC  
Legal Status: Private  
Date Became Current: 1992-12-30 00:00:00.  
Date Ended Current: Not reported  
Owner/Operator Address: PO BOX 6038  
Owner/Operator City,State,Zip: ARTESIA, CA 90702  
Owner/Operator Telephone: 503-524-6191  
Owner/Operator Telephone Ext: Not reported  
Owner/Operator Fax: Not reported  
Owner/Operator Email: Not reported

Owner/Operator Indicator: Operator  
Owner/Operator Name: GOODHILL FOOD MART LLC  
Legal Status: Private  
Date Became Current: Not reported  
Date Ended Current: Not reported  
Owner/Operator Address: 3910 SOUTH 320TH ST  
Owner/Operator City,State,Zip: AUBURN, WA 98001  
Owner/Operator Telephone: 253-839-7305  
Owner/Operator Telephone Ext: Not reported  
Owner/Operator Fax: Not reported  
Owner/Operator Email: Not reported

Owner/Operator Indicator: Operator  
Owner/Operator Name: GOODHILL FOOD MART LLC  
Legal Status: Private  
Date Became Current: 2004-01-13 00:00:00.  
Date Ended Current: Not reported  
Owner/Operator Address: 3910 SOUTH 320TH ST  
Owner/Operator City,State,Zip: AUBURN, WA 98001  
Owner/Operator Telephone: Not reported  
Owner/Operator Telephone Ext: Not reported  
Owner/Operator Fax: Not reported  
Owner/Operator Email: Not reported

Owner/Operator Indicator: Owner  
Owner/Operator Name: ARCO  
Legal Status: Private  
Date Became Current: Not reported



Map ID  
Direction  
Distance  
Elevation

MAP FINDINGS

Site

Database(s)

EDR ID Number  
EPA ID Number

**ARCO 6175 (Continued)**

**1004794502**

Date Ended Current: Not reported  
Owner/Operator Address: PO BOX 6038  
Owner/Operator City,State,Zip: ARTESIA, CA 90702-6038  
Owner/Operator Telephone: 714-670-5283  
Owner/Operator Telephone Ext: Not reported  
Owner/Operator Fax: Not reported  
Owner/Operator Email: Not reported

Owner/Operator Indicator: Owner  
Owner/Operator Name: TERESA S  
Legal Status: Private  
Date Became Current: 1992-12-30 00:00:00.  
Date Ended Current: Not reported  
Owner/Operator Address: PO BOX 6038  
Owner/Operator City,State,Zip: ARTESIA, CA 90702-6038  
Owner/Operator Telephone: 714-670-3958  
Owner/Operator Telephone Ext: Not reported  
Owner/Operator Fax: Not reported  
Owner/Operator Email: Not reported

Owner/Operator Indicator: Owner  
Owner/Operator Name: BP WEST COAST PRODUCTS LLC  
Legal Status: Private  
Date Became Current: 1992-12-30 00:00:00.  
Date Ended Current: Not reported  
Owner/Operator Address: PO BOX 6038  
Owner/Operator City,State,Zip: ARTESIA, CA 90702  
Owner/Operator Telephone: 360-371-1492  
Owner/Operator Telephone Ext: Not reported  
Owner/Operator Fax: Not reported  
Owner/Operator Email: Not reported

Owner/Operator Indicator: Owner  
Owner/Operator Name: ARCO  
Legal Status: Private  
Date Became Current: 1992-12-30 00:00:00.  
Date Ended Current: Not reported  
Owner/Operator Address: PO BOX 6038  
Owner/Operator City,State,Zip: ARTESIA, CA 90702  
Owner/Operator Telephone: 714-670-5423  
Owner/Operator Telephone Ext: Not reported  
Owner/Operator Fax: Not reported  
Owner/Operator Email: Not reported

Owner/Operator Indicator: Owner  
Owner/Operator Name: ARCO  
Legal Status: Private  
Date Became Current: Not reported  
Date Ended Current: Not reported  
Owner/Operator Address: PO BOX 6038  
Owner/Operator City,State,Zip: ARTESIA, CA 90702  
Owner/Operator Telephone: 714-670-5283  
Owner/Operator Telephone Ext: Not reported  
Owner/Operator Fax: Not reported  
Owner/Operator Email: Not reported

Owner/Operator Indicator: Operator

Map ID  
Direction  
Distance  
Elevation

MAP FINDINGS

Site

Database(s)

EDR ID Number  
EPA ID Number

**ARCO 6175 (Continued)**

**1004794502**

Owner/Operator Name:	ARCO 6175
Legal Status:	Private
Date Became Current:	Not reported
Date Ended Current:	Not reported
Owner/Operator Address:	3910 S 320TH ST
Owner/Operator City,State,Zip:	AUBURN, WA 98001
Owner/Operator Telephone:	000-000-0000
Owner/Operator Telephone Ext:	Not reported
Owner/Operator Fax:	Not reported
Owner/Operator Email:	Not reported
Owner/Operator Indicator:	Owner
Owner/Operator Name:	BP WEST COAST PRODUCTS LLC
Legal Status:	Private
Date Became Current:	1992-12-30 00:00:00.
Date Ended Current:	Not reported
Owner/Operator Address:	PO BOX 6038
Owner/Operator City,State,Zip:	ARTESIA, CA 90702
Owner/Operator Telephone:	714-670-3958
Owner/Operator Telephone Ext:	Not reported
Owner/Operator Fax:	Not reported
Owner/Operator Email:	Not reported
Owner/Operator Indicator:	Owner
Owner/Operator Name:	BP WEST COAST PRODUCTS LLC
Legal Status:	Private
Date Became Current:	Not reported
Date Ended Current:	Not reported
Owner/Operator Address:	PO BOX 6038
Owner/Operator City,State,Zip:	ARTESIA, CA 90702
Owner/Operator Telephone:	714-670-3958
Owner/Operator Telephone Ext:	Not reported
Owner/Operator Fax:	Not reported
Owner/Operator Email:	Not reported
Owner/Operator Indicator:	Operator
Owner/Operator Name:	GOODHILL FOOD MART LLC
Legal Status:	Private
Date Became Current:	Not reported
Date Ended Current:	Not reported
Owner/Operator Address:	3910 SOUTH 320TH ST
Owner/Operator City,State,Zip:	AUBURN, WA 98001
Owner/Operator Telephone:	253-839-7305
Owner/Operator Telephone Ext:	Not reported
Owner/Operator Fax:	Not reported
Owner/Operator Email:	Not reported
Owner/Operator Indicator:	Owner
Owner/Operator Name:	BP WEST COAST PRODUCTS LLC
Legal Status:	Private
Date Became Current:	1992-12-30 00:00:00.
Date Ended Current:	Not reported
Owner/Operator Address:	PO BOX 6038
Owner/Operator City,State,Zip:	ARTESIA, CA 90702-6038
Owner/Operator Telephone:	Not reported
Owner/Operator Telephone Ext:	Not reported
Owner/Operator Fax:	Not reported

Map ID  
Direction  
Distance  
Elevation

MAP FINDINGS

Site

Database(s)

EDR ID Number  
EPA ID Number

ARCO 6175 (Continued)

1004794502

Owner/Operator Email:	Not reported
Owner/Operator Indicator:	Operator
Owner/Operator Name:	ARCO 6175
Legal Status:	Private
Date Became Current:	Not reported
Date Ended Current:	Not reported
Owner/Operator Address:	3910 S 320TH ST
Owner/Operator City,State,Zip:	AUBURN, WA 98001
Owner/Operator Telephone:	000-000-0000
Owner/Operator Telephone Ext:	Not reported
Owner/Operator Fax:	Not reported
Owner/Operator Email:	Not reported
Owner/Operator Indicator:	Operator
Owner/Operator Name:	ARCO 6175
Legal Status:	Private
Date Became Current:	Not reported
Date Ended Current:	Not reported
Owner/Operator Address:	3910 S 320TH ST
Owner/Operator City,State,Zip:	AUBURN, WA 98001
Owner/Operator Telephone:	000-000-0000
Owner/Operator Telephone Ext:	Not reported
Owner/Operator Fax:	Not reported
Owner/Operator Email:	Not reported
Owner/Operator Indicator:	Operator
Owner/Operator Name:	ARCO 6175
Legal Status:	Private
Date Became Current:	Not reported
Date Ended Current:	Not reported
Owner/Operator Address:	3910 S 320TH ST
Owner/Operator City,State,Zip:	AUBURN, WA 98001
Owner/Operator Telephone:	000-000-0000
Owner/Operator Telephone Ext:	Not reported
Owner/Operator Fax:	Not reported
Owner/Operator Email:	Not reported
Owner/Operator Indicator:	Owner
Owner/Operator Name:	BP WEST COAST PRODUCTS LLC
Legal Status:	Private
Date Became Current:	1992-12-30 00:00:00.
Date Ended Current:	Not reported
Owner/Operator Address:	PO BOX 6038
Owner/Operator City,State,Zip:	ARTESIA, CA 90702
Owner/Operator Telephone:	714-670-3958
Owner/Operator Telephone Ext:	Not reported
Owner/Operator Fax:	Not reported
Owner/Operator Email:	Not reported
Owner/Operator Indicator:	Owner
Owner/Operator Name:	BP WEST COAST PRODUCTS LLC
Legal Status:	Private
Date Became Current:	Not reported
Date Ended Current:	Not reported
Owner/Operator Address:	PO BOX 6038
Owner/Operator City,State,Zip:	ARTESIA, CA 90702

Map ID  
Direction  
Distance  
Elevation

MAP FINDINGS

Site

Database(s)

EDR ID Number  
EPA ID Number

**ARCO 6175 (Continued)**

**1004794502**

Owner/Operator Telephone: 714-670-3958  
Owner/Operator Telephone Ext: Not reported  
Owner/Operator Fax: Not reported  
Owner/Operator Email: Not reported

Owner/Operator Indicator: Operator  
Owner/Operator Name: GOODHILL FOOD MART LLC  
Legal Status: Private  
Date Became Current: Not reported  
Date Ended Current: Not reported  
Owner/Operator Address: 3910 SOUTH 320TH ST  
Owner/Operator City,State,Zip: AUBURN, WA 98001  
Owner/Operator Telephone: 253-839-7305  
Owner/Operator Telephone Ext: Not reported  
Owner/Operator Fax: Not reported  
Owner/Operator Email: Not reported

Owner/Operator Indicator: Owner  
Owner/Operator Name: BP WEST COAST PRODUCTS LLC  
Legal Status: Private  
Date Became Current: Not reported  
Date Ended Current: Not reported  
Owner/Operator Address: PO BOX 6038  
Owner/Operator City,State,Zip: ARTESIA, CA 90702  
Owner/Operator Telephone: 714-670-3958  
Owner/Operator Telephone Ext: Not reported  
Owner/Operator Fax: Not reported  
Owner/Operator Email: Not reported

Owner/Operator Indicator: Owner  
Owner/Operator Name: BP WEST COAST PRODUCTS LLC  
Legal Status: Private  
Date Became Current: Not reported  
Date Ended Current: Not reported  
Owner/Operator Address: PO BOX 6038  
Owner/Operator City,State,Zip: ARTESIA, CA 90702  
Owner/Operator Telephone: 503-524-6191  
Owner/Operator Telephone Ext: Not reported  
Owner/Operator Fax: Not reported  
Owner/Operator Email: Not reported

Owner/Operator Indicator: Operator  
Owner/Operator Name: GOODHILL FOOD MART LLC  
Legal Status: Private  
Date Became Current: Not reported  
Date Ended Current: Not reported  
Owner/Operator Address: 3910 SOUTH 320TH ST  
Owner/Operator City,State,Zip: AUBURN, WA 98001  
Owner/Operator Telephone: 253-839-7305  
Owner/Operator Telephone Ext: Not reported  
Owner/Operator Fax: Not reported  
Owner/Operator Email: Not reported

Owner/Operator Indicator: Owner  
Owner/Operator Name: BP WEST COAST PRODUCTS LLC  
Legal Status: Private  
Date Became Current: 1992-12-30 00:00:00.

Map ID  
Direction  
Distance  
Elevation

MAP FINDINGS

Site

Database(s)

EDR ID Number  
EPA ID Number

**ARCO 6175 (Continued)**

**1004794502**

Date Ended Current: Not reported  
Owner/Operator Address: PO BOX 6038  
Owner/Operator City,State,Zip: ARTESIA, CA 90702  
Owner/Operator Telephone: 714-670-3958  
Owner/Operator Telephone Ext: Not reported  
Owner/Operator Fax: Not reported  
Owner/Operator Email: Not reported

Owner/Operator Indicator: Owner  
Owner/Operator Name: BP WEST COAST PRODUCTS LLC  
Legal Status: Private  
Date Became Current: Not reported  
Date Ended Current: Not reported  
Owner/Operator Address: PO BOX 6038  
Owner/Operator City,State,Zip: ARTESIA, CA 90702  
Owner/Operator Telephone: 714-670-3958  
Owner/Operator Telephone Ext: Not reported  
Owner/Operator Fax: Not reported  
Owner/Operator Email: Not reported

Owner/Operator Indicator: Owner  
Owner/Operator Name: BP WEST COAST PRODUCTS LLC  
Legal Status: Private  
Date Became Current: Not reported  
Date Ended Current: Not reported  
Owner/Operator Address: PO BOX 6038  
Owner/Operator City,State,Zip: ARTESIA, CA 90702  
Owner/Operator Telephone: 360-371-1492  
Owner/Operator Telephone Ext: Not reported  
Owner/Operator Fax: Not reported  
Owner/Operator Email: Not reported

Historic Generators:  
Receive Date: 2009-11-02 00:00:00.0  
Handler Name: ARCO 6175  
Federal Waste Generator Description: Not a generator, verified  
State District Owner: WA  
Large Quantity Handler of Universal Waste: No  
Recognized Trader Importer: No  
Recognized Trader Exporter: No  
Spent Lead Acid Battery Importer: No  
Spent Lead Acid Battery Exporter: No  
Current Record: No  
Non Storage Recycler Activity: Not reported  
Electronic Manifest Broker: Not reported

Receive Date: 2001-03-28 00:00:00.0  
Handler Name: ARCO 6175  
Federal Waste Generator Description: Not a generator, verified  
State District Owner: WA  
Large Quantity Handler of Universal Waste: No  
Recognized Trader Importer: No  
Recognized Trader Exporter: No  
Spent Lead Acid Battery Importer: No  
Spent Lead Acid Battery Exporter: No  
Current Record: No  
Non Storage Recycler Activity: Not reported

Map ID  
Direction  
Distance  
Elevation

MAP FINDINGS

Site

Database(s)

EDR ID Number  
EPA ID Number

**ARCO 6175 (Continued)**

**1004794502**

Electronic Manifest Broker: Not reported

Receive Date: 2009-11-02 00:00:00.0  
Handler Name: ARCO 6175  
Federal Waste Generator Description: Not a generator, verified  
State District Owner: WA  
Large Quantity Handler of Universal Waste: No  
Recognized Trader Importer: No  
Recognized Trader Exporter: No  
Spent Lead Acid Battery Importer: No  
Spent Lead Acid Battery Exporter: No  
Current Record: No  
Non Storage Recycler Activity: Not reported  
Electronic Manifest Broker: Not reported

Receive Date: 2009-11-03 00:00:00.0  
Handler Name: ARCO 6175  
Federal Waste Generator Description: Not a generator, verified  
State District Owner: WA  
Large Quantity Handler of Universal Waste: No  
Recognized Trader Importer: No  
Recognized Trader Exporter: No  
Spent Lead Acid Battery Importer: No  
Spent Lead Acid Battery Exporter: No  
Current Record: No  
Non Storage Recycler Activity: Not reported  
Electronic Manifest Broker: Not reported

Receive Date: 2013-03-01 00:00:00.0  
Handler Name: ARCO 6175  
Federal Waste Generator Description: Not a generator, verified  
State District Owner: WA  
Large Quantity Handler of Universal Waste: No  
Recognized Trader Importer: No  
Recognized Trader Exporter: No  
Spent Lead Acid Battery Importer: No  
Spent Lead Acid Battery Exporter: No  
Current Record: Yes  
Non Storage Recycler Activity: Not reported  
Electronic Manifest Broker: Not reported

Receive Date: 1993-12-31 00:00:00.0  
Handler Name: ARCO 6175  
Federal Waste Generator Description: Small Quantity Generator  
State District Owner: WA  
Large Quantity Handler of Universal Waste: No  
Recognized Trader Importer: No  
Recognized Trader Exporter: No  
Spent Lead Acid Battery Importer: No  
Spent Lead Acid Battery Exporter: No  
Current Record: No  
Non Storage Recycler Activity: Not reported  
Electronic Manifest Broker: Not reported

Receive Date: 1996-04-09 00:00:00.0  
Handler Name: ARCO 6175  
Federal Waste Generator Description: Conditionally Exempt Small Quantity Generator

Map ID  
Direction  
Distance  
Elevation

MAP FINDINGS

Site

Database(s)

EDR ID Number  
EPA ID Number

**ARCO 6175 (Continued)**

**1004794502**

State District Owner: WA  
Large Quantity Handler of Universal Waste: No  
Recognized Trader Importer: No  
Recognized Trader Exporter: No  
Spent Lead Acid Battery Importer: No  
Spent Lead Acid Battery Exporter: No  
Current Record: No  
Non Storage Recycler Activity: Not reported  
Electronic Manifest Broker: Not reported

Receive Date: 1997-03-19 00:00:00.0  
Handler Name: ARCO 6175  
Federal Waste Generator Description: Conditionally Exempt Small Quantity Generator  
State District Owner: WA  
Large Quantity Handler of Universal Waste: No  
Recognized Trader Importer: No  
Recognized Trader Exporter: No  
Spent Lead Acid Battery Importer: No  
Spent Lead Acid Battery Exporter: No  
Current Record: No  
Non Storage Recycler Activity: Not reported  
Electronic Manifest Broker: Not reported

Receive Date: 1998-02-13 00:00:00.0  
Handler Name: ARCO 6175  
Federal Waste Generator Description: Not a generator, verified  
State District Owner: WA  
Large Quantity Handler of Universal Waste: No  
Recognized Trader Importer: No  
Recognized Trader Exporter: No  
Spent Lead Acid Battery Importer: No  
Spent Lead Acid Battery Exporter: No  
Current Record: No  
Non Storage Recycler Activity: Not reported  
Electronic Manifest Broker: Not reported

Receive Date: 1999-01-22 00:00:00.0  
Handler Name: ARCO 6175  
Federal Waste Generator Description: Conditionally Exempt Small Quantity Generator  
State District Owner: WA  
Large Quantity Handler of Universal Waste: No  
Recognized Trader Importer: No  
Recognized Trader Exporter: No  
Spent Lead Acid Battery Importer: No  
Spent Lead Acid Battery Exporter: No  
Current Record: No  
Non Storage Recycler Activity: Not reported  
Electronic Manifest Broker: Not reported

Receive Date: 2000-03-02 00:00:00.0  
Handler Name: ARCO 6175  
Federal Waste Generator Description: Conditionally Exempt Small Quantity Generator  
State District Owner: WA  
Large Quantity Handler of Universal Waste: No  
Recognized Trader Importer: No  
Recognized Trader Exporter: No  
Spent Lead Acid Battery Importer: No

Map ID  
Direction  
Distance  
Elevation

MAP FINDINGS

Site

Database(s)

EDR ID Number  
EPA ID Number

**ARCO 6175 (Continued)**

**1004794502**

Spent Lead Acid Battery Exporter: No  
Current Record: No  
Non Storage Recycler Activity: Not reported  
Electronic Manifest Broker: Not reported

Receive Date: 2001-03-28 00:00:00.0  
Handler Name: ARCO 6175  
Federal Waste Generator Description: Conditionally Exempt Small Quantity Generator  
State District Owner: WA  
Large Quantity Handler of Universal Waste: No  
Recognized Trader Importer: No  
Recognized Trader Exporter: No  
Spent Lead Acid Battery Importer: No  
Spent Lead Acid Battery Exporter: No  
Current Record: No  
Non Storage Recycler Activity: Not reported  
Electronic Manifest Broker: Not reported

Receive Date: 2002-03-29 00:00:00.0  
Handler Name: ARCO 6175  
Federal Waste Generator Description: Conditionally Exempt Small Quantity Generator  
State District Owner: WA  
Large Quantity Handler of Universal Waste: No  
Recognized Trader Importer: No  
Recognized Trader Exporter: No  
Spent Lead Acid Battery Importer: No  
Spent Lead Acid Battery Exporter: No  
Current Record: No  
Non Storage Recycler Activity: Not reported  
Electronic Manifest Broker: Not reported

Receive Date: 2003-02-10 00:00:00.0  
Handler Name: ARCO 6175  
Federal Waste Generator Description: Conditionally Exempt Small Quantity Generator  
State District Owner: WA  
Large Quantity Handler of Universal Waste: No  
Recognized Trader Importer: No  
Recognized Trader Exporter: No  
Spent Lead Acid Battery Importer: No  
Spent Lead Acid Battery Exporter: No  
Current Record: No  
Non Storage Recycler Activity: Not reported  
Electronic Manifest Broker: Not reported

Receive Date: 2004-03-30 00:00:00.0  
Handler Name: ARCO 6175  
Federal Waste Generator Description: Not a generator, verified  
State District Owner: WA  
Large Quantity Handler of Universal Waste: No  
Recognized Trader Importer: No  
Recognized Trader Exporter: No  
Spent Lead Acid Battery Importer: No  
Spent Lead Acid Battery Exporter: No  
Current Record: No  
Non Storage Recycler Activity: Not reported  
Electronic Manifest Broker: Not reported



Map ID  
Direction  
Distance  
Elevation

MAP FINDINGS

Site

Database(s)

EDR ID Number  
EPA ID Number

ARCO 6175 (Continued)

1004794502

Receive Date: 2005-02-21 00:00:00.0  
Handler Name: ARCO 6175  
Federal Waste Generator Description: Small Quantity Generator  
State District Owner: WA  
Large Quantity Handler of Universal Waste: No  
Recognized Trader Importer: No  
Recognized Trader Exporter: No  
Spent Lead Acid Battery Importer: No  
Spent Lead Acid Battery Exporter: No  
Current Record: No  
Non Storage Recycler Activity: Not reported  
Electronic Manifest Broker: Not reported

Receive Date: 2006-02-22 00:00:00.0  
Handler Name: ARCO 6175  
Federal Waste Generator Description: Not a generator, verified  
State District Owner: WA  
Large Quantity Handler of Universal Waste: No  
Recognized Trader Importer: No  
Recognized Trader Exporter: No  
Spent Lead Acid Battery Importer: No  
Spent Lead Acid Battery Exporter: No  
Current Record: No  
Non Storage Recycler Activity: Not reported  
Electronic Manifest Broker: Not reported

Receive Date: 2007-02-26 00:00:00.0  
Handler Name: ARCO 6175  
Federal Waste Generator Description: Large Quantity Generator  
State District Owner: WA  
Large Quantity Handler of Universal Waste: No  
Recognized Trader Importer: No  
Recognized Trader Exporter: No  
Spent Lead Acid Battery Importer: No  
Spent Lead Acid Battery Exporter: No  
Current Record: No  
Non Storage Recycler Activity: Not reported  
Electronic Manifest Broker: Not reported

Receive Date: 2008-02-26 00:00:00.0  
Handler Name: ARCO 6175  
Federal Waste Generator Description: Not a generator, verified  
State District Owner: WA  
Large Quantity Handler of Universal Waste: No  
Recognized Trader Importer: No  
Recognized Trader Exporter: No  
Spent Lead Acid Battery Importer: No  
Spent Lead Acid Battery Exporter: No  
Current Record: No  
Non Storage Recycler Activity: Not reported  
Electronic Manifest Broker: Not reported

Receive Date: 2009-02-12 00:00:00.0  
Handler Name: ARCO 6175  
Federal Waste Generator Description: Not a generator, verified  
State District Owner: WA  
Large Quantity Handler of Universal Waste: No

Map ID  
Direction  
Distance  
Elevation

MAP FINDINGS

Site

Database(s)

EDR ID Number  
EPA ID Number

**ARCO 6175 (Continued)**

**1004794502**

Recognized Trader Importer: No  
Recognized Trader Exporter: No  
Spent Lead Acid Battery Importer: No  
Spent Lead Acid Battery Exporter: No  
Current Record: No  
Non Storage Recycler Activity: Not reported  
Electronic Manifest Broker: Not reported

Receive Date: 2009-11-02 00:00:00.0  
Handler Name: ARCO 6175  
Federal Waste Generator Description: Not a generator, verified  
State District Owner: WA  
Large Quantity Handler of Universal Waste: No  
Recognized Trader Importer: No  
Recognized Trader Exporter: No  
Spent Lead Acid Battery Importer: No  
Spent Lead Acid Battery Exporter: No  
Current Record: No  
Non Storage Recycler Activity: Not reported  
Electronic Manifest Broker: Not reported

Receive Date: 2013-02-20 00:00:00.0  
Handler Name: ARCO 6175  
Federal Waste Generator Description: Conditionally Exempt Small Quantity Generator  
State District Owner: WA  
Large Quantity Handler of Universal Waste: No  
Recognized Trader Importer: No  
Recognized Trader Exporter: No  
Spent Lead Acid Battery Importer: No  
Spent Lead Acid Battery Exporter: No  
Current Record: No  
Non Storage Recycler Activity: Not reported  
Electronic Manifest Broker: Not reported

Receive Date: 2013-02-28 00:00:00.0  
Handler Name: ARCO 6175  
Federal Waste Generator Description: Not a generator, verified  
State District Owner: WA  
Large Quantity Handler of Universal Waste: No  
Recognized Trader Importer: No  
Recognized Trader Exporter: No  
Spent Lead Acid Battery Importer: No  
Spent Lead Acid Battery Exporter: No  
Current Record: No  
Non Storage Recycler Activity: Not reported  
Electronic Manifest Broker: Not reported

Receive Date: 2003-12-31 00:00:00.0  
Handler Name: ARCO 6175  
Federal Waste Generator Description: Not a generator, verified  
State District Owner: WA  
Large Quantity Handler of Universal Waste: No  
Recognized Trader Importer: No  
Recognized Trader Exporter: No  
Spent Lead Acid Battery Importer: No  
Spent Lead Acid Battery Exporter: No  
Current Record: No

Map ID  
Direction  
Distance  
Elevation

MAP FINDINGS

Site

Database(s)

EDR ID Number  
EPA ID Number

**ARCO 6175 (Continued)**

**1004794502**

Non Storage Recycler Activity: Not reported  
Electronic Manifest Broker: Not reported

Receive Date: 2005-12-31 00:00:00.0  
Handler Name: ARCO 6175  
Federal Waste Generator Description: Not a generator, verified  
State District Owner: WA  
Large Quantity Handler of Universal Waste: No  
Recognized Trader Importer: No  
Recognized Trader Exporter: No  
Spent Lead Acid Battery Importer: No  
Spent Lead Acid Battery Exporter: No  
Current Record: No  
Non Storage Recycler Activity: Not reported  
Electronic Manifest Broker: Not reported

Receive Date: 2007-12-31 00:00:00.0  
Handler Name: ARCO 6175  
Federal Waste Generator Description: Not a generator, verified  
State District Owner: WA  
Large Quantity Handler of Universal Waste: No  
Recognized Trader Importer: No  
Recognized Trader Exporter: No  
Spent Lead Acid Battery Importer: No  
Spent Lead Acid Battery Exporter: No  
Current Record: No  
Non Storage Recycler Activity: Not reported  
Electronic Manifest Broker: Not reported

List of NAICS Codes and Descriptions:

NAICS Code: 44711  
NAICS Description: GASOLINE STATIONS WITH CONVENIENCE STORES

NAICS Code: 447110  
NAICS Description: GASOLINE STATIONS WITH CONVENIENCE STORES

Facility Has Received Notices of Violations:

Violations: No Violations Found

Evaluation Action Summary:

Evaluations: No Evaluations Found

FINDS:

Registry ID: 110005382077

Click Here:

Environmental Interest/Information System:

Washington Facility / Site Identification System (WA-FSIS) provides a means to query and display data maintained by the Washington Department of Ecology. This system contains key information for each facility/site that is currently, or has been, of interest to the Air Quality, Dam Safety, Hazardous Waste, Toxics Cleanup, and Water Quality Programs.

RCRAInfo is a national information system that supports the Resource

Map ID  
Direction  
Distance  
Elevation

MAP FINDINGS

Site

Database(s)

EDR ID Number  
EPA ID Number

**ARCO 6175 (Continued)**

**1004794502**

Conservation and Recovery Act (RCRA) program through the tracking of events and activities related to facilities that generate, transport, and treat, store, or dispose of hazardous waste. RCRAInfo allows RCRA program staff to track the notification, permit, compliance, and corrective action activities required under RCRA.

Registry ID: 110070752813

Click Here:

Environmental Interest/Information System:  
HAZARDOUS WASTE BIENNIAL REPORTER

Click this hyperlink while viewing on your computer to access additional FINDS: detail in the EDR Site Report.

**ECHO:**

Envid: 1004794502  
Registry ID: 110005382077  
DFR URL: <http://echo.epa.gov/detailed-facility-report?fid=110005382077>  
Name: ARCO 6175  
Address: 3910 S 320TH ST  
City,State,Zip: AUBURN, WA 98001

**WA Financial Assurance 1:**

Name: ARCO 7070  
Address: 3910 S 320TH ST  
City,State,Zip: AUBURN, WA 98001  
DOE Site ID: 8812  
Financial Resp Type: AIG SPECIALTY INSURANCE COMPANY  
Inception Date: 01/01/2020  
Expiration Date: 01/01/2021  
Address 2: BP WEST COAST PRODUCTS LLC 06175  
Policy Number: ST 1904230  
Effective Date: 01/01/2020  
Liability Limit Type: Mktg, 1-100 tanks; 1m per occurrence, 1m aggregate  
Compliance Method: Approved pollution liability insurance  
Proof of Responsibility Document Flag: 0  
Retroactive Date: 01/01/2019  
Latitude: 47.31522  
Longitude: -122.2843

Name: ARCO 7070  
Address: 3910 S 320TH ST  
City,State,Zip: AUBURN, WA 98001  
DOE Site ID: 8812  
Financial Resp Type: AIG SPECIALTY INSURANCE COMPANY  
Inception Date: 01/01/2019  
Expiration Date: 01/01/2020  
Address 2: BP WEST COAST PRODUCTS LLC 06175  
Policy Number: ST1904230  
Effective Date: 01/01/2019  
Liability Limit Type: Mktg, 1-100 tanks; 1m per occurrence, 1m aggregate  
Compliance Method: Approved pollution liability insurance  
Proof of Responsibility Document Flag: 0  
Retroactive Date: 01/01/2019  
Latitude: 47.31522  
Longitude: -122.2843

Map ID  
Direction  
Distance  
Elevation

MAP FINDINGS

Site

Database(s)

EDR ID Number  
EPA ID Number

ARCO 6175 (Continued)

1004794502

WA MANIFEST:

Name:	ARCO 6175
Address:	3910 S 320TH ST
City,State,Zip:	AUBURN, WA 98001
Facility Address 2:	Not reported
Facility ID:	49696486
EPA ID:	WAD988515292
NAICS:	447110
State Waste Code Desc:	Not reported
Federal Waste Code Desc:	Not reported
Form Comm:	Not reported
Data Year:	2012
Permit by Rule:	False
Mailing Address 2:	Not reported
Treatment by Generator:	False
Mixed Radioactive Waste:	False
Importer of Hazardous Waste:	False
Immediate Recycler:	False
Treatment/Storage/Disposal/Recycling Facility:	False
Generator of Dangerous Fuel Waste:	False
Generator Marketing to Burner:	False
Other Marketers (i.e., blender, distributor, etc.):	False
Utility Boiler Burner:	False
Industry Boiler Burner:	False
Industrial Furnace:	False
Smelter Defferal:	False
Universal Waste:	Not reported
Off-Specification:	Not reported
LN Address 2:	Not reported
Tax Reg #:	409018414
Business Type:	Gas station with store
Mail Name:	BP West Coast Products LLC
Mailing Address:	PO Box 6038
Mailing City,State,Zip:	ARTESIA, CA 90702-6038
Legal Organization Name:	BP West Coast Products LLC
Legal Organization Type:	Private
Legal Contact:	Teresa Santana
Legal Address:	PO BOX 6038
Legal Address 2:	Not reported
Legal City,State,Zip:	ARTESIA, CA 90702-6038
Legal Phone Number:	(360)371-1492
Legal Effective Date:	12/30/1992
Land Organization Name:	BP West Coast Products LLC
Land Organization Type:	Private
Land Contact:	Not reported
Land Address:	PO BOX 6038
Land City,State,Zip:	ARTESIA, CA 90702-6038
Land Phone Number:	(360)371-1492
Operator Organization Name:	Goodhill Food Mart LLC
Operator Organization Type:	Private
Operator:	Not reported
Operator Address:	3910 South 320th St
Operator Address 2:	Not reported
Operator City,State,Zip:	Auburn, WA 98001
Operator Phone Number:	253-839-7305
Operator Effective Date:	01/13/2004
Site Contact:	Chris Weber

Map ID  
Direction  
Distance  
Elevation

MAP FINDINGS

Site

Database(s)

EDR ID Number  
EPA ID Number

**ARCO 6175 (Continued)**

**1004794502**

Site Contact Address:	PO BOX 6038
Contact City,State,Zip:	ARTESIA, CA 90702
Site Contact Phone Number:	(360)371-1492
Site Contact Email:	Not reported
Gen Status Code:	XQG
Monthly Generation:	False
Batch Generation:	False
One Time Generation:	False
Transport Own Waste:	False
Tranports Other Waste:	False
Recycler Onsite:	False
Transfer Facility:	False
Other Exemption:	Not reported
UW Battery Gen:	False
Used Oil Transporter:	False
Used Oil Transfer Facility:	False
Used Oil Processor:	False
Used Oil Refiner:	False
Used Oil Fuel Marketer Directs Shipments:	False
Used Oil Fuel Marketer Meets Specs:	False
Site Contact Address 2:	Not reported
SIC Code:	Not reported
CRK Number:	Not reported
Active:	Not reported
CAS Number:	Not reported
Chemical Name:	Not reported
EHS:	Not reported
EHS CAS Number:	Not reported
EHS Name:	Not reported
Name:	ARCO 6175
Address:	3910 S 320TH ST
City,State,Zip:	AUBURN, WA 98001
Facility Address 2:	Not reported
Facility ID:	49696486
EPA ID:	WAD988515292
NAICS:	44711
State Waste Code Desc:	Not reported
Federal Waste Code Desc:	Not reported
Form Comm:	Not reported
Data Year:	2009
Permit by Rule:	False
Mailing Address 2:	Not reported
Treatment by Generator:	False
Mixed Radioactive Waste:	False
Importer of Hazardous Waste:	False
Immediate Recycler:	False
Treatment/Storage/Disposal/Recycling Facility:	False
Generator of Dangerous Fuel Waste:	False
Generator Marketing to Burner:	False
Other Marketers (i.e., blender, distributor, etc.):	False
Utility Boiler Burner:	False
Industry Boiler Burner:	False
Industrial Furnace:	False
Smelter Defferal:	False
Universal Waste:	Not reported
Off-Specification:	Not reported

Map ID  
Direction  
Distance  
Elevation

MAP FINDINGS

Site

Database(s)

EDR ID Number  
EPA ID Number

ARCO 6175 (Continued)

1004794502

LN Address 2:	Not reported
Tax Reg #:	409018414
Business Type:	Gas station with store
Mail Name:	BP West Coast Products LLC
Mailing Address:	PO Box 6038
Mailing City,State,Zip:	ARTESIA, CA 90702-6038
Legal Organization Name:	BP West Coast Products LLC
Legal Organization Type:	Private
Legal Contact:	Teresa Santana
Legal Address:	PO BOX 6038
Legal Address 2:	Not reported
Legal City,State,Zip:	ARTESIA, CA 90702-6038
Legal Phone Number:	(714)670-3958
Legal Effective Date:	12/30/1992
Land Organization Name:	BP West Coast Products LLC
Land Organization Type:	Private
Land Contact:	Not reported
Land Address:	PO BOX 6038
Land City,State,Zip:	ARTESIA, CA 90702-6038
Land Phone Number:	(714)670-3958
Operator Organization Name:	Goodhill Food Mart LLC
Operator Organization Type:	Private
Operator:	Not reported
Operator Address:	3910 South 320th St
Operator Address 2:	Not reported
Operator City,State,Zip:	Auburn, WA 98001
Operator Phone Number:	253-839-7305
Operator Effective Date:	01/13/2004
Site Contact:	Bratzo Basagoitia
Site Contact Address:	PO BOX 6038
Contact City,State,Zip:	ARTESIA, CA 90702
Site Contact Phone Number:	(714)670-3958
Site Contact Email:	basabm@bp.com
Gen Status Code:	XQG
Monthly Generation:	False
Batch Generation:	False
One Time Generation:	False
Transport Own Waste:	False
Tranports Other Waste:	False
Recycler Onsite:	False
Transfer Facility:	False
Other Exemption:	Not reported
UW Battery Gen:	False
Used Oil Transporter:	False
Used Oil Transfer Facility:	False
Used Oil Processor:	False
Used Oil Refiner:	False
Used Oil Fuel Marketer Directs Shipments:	False
Used Oil Fuel Marketer Meets Specs:	False
Site Contact Address 2:	Not reported
SIC Code:	Not reported
CRK Number:	Not reported
Active:	Not reported
CAS Number:	Not reported
Chemical Name:	Not reported
EHS:	Not reported
EHS CAS Number:	Not reported

Map ID  
Direction  
Distance  
Elevation

MAP FINDINGS

Site

Database(s)

EDR ID Number  
EPA ID Number

ARCO 6175 (Continued)

1004794502

EHS Name: Not reported

Name: ARCO 6175  
Address: 3910 S 320TH ST  
City,State,Zip: AUBURN, WA 98001  
Facility Address 2: Not reported  
Facility ID: 49696486  
EPA ID: WAD988515292  
NAICS: 44711  
State Waste Code Desc: Not reported  
Federal Waste Code Desc: Not reported  
Form Comm: Not reported  
Data Year: 2008  
Permit by Rule: False  
Mailing Address 2: Not reported  
Treatment by Generator: False  
Mixed Radioactive Waste: False  
Importer of Hazardous Waste: False  
Immediate Recycler: False  
Treatment/Storage/Disposal/Recycling Facility: False  
Generator of Dangerous Fuel Waste: False  
Generator Marketing to Burner: False  
Other Marketers (i.e., blender, distributor, etc.): False  
Utility Boiler Burner: False  
Industry Boiler Burner: False  
Industrial Furnace: False  
Smelter Defferal: False  
Universal Waste: Not reported  
Off-Specification: Not reported  
LN Address 2: Not reported  
Tax Reg #: 409018414  
Business Type: Gas station with store  
Mail Name: BP West Coast Products LLC  
Mailing Address: PO Box 6038  
Mailing City,State,Zip: ARTESIA, CA 90702-6038  
Legal Organization Name: BP West Coast Products LLC  
Legal Organization Type: Private  
Legal Contact: Teresa Santana  
Legal Address: PO BOX 6038  
Legal Address 2: Not reported  
Legal City,State,Zip: ARTESIA, CA 90702-6038  
Legal Phone Number: (714)670-3958  
Legal Effective Date: 12/30/1992  
Land Organization Name: BP West Coast Products LLC  
Land Organization Type: Private  
Land Contact: Not reported  
Land Address: PO BOX 6038  
Land City,State,Zip: ARTESIA, CA 90702-6038  
Land Phone Number: (714)670-3958  
Operator Organization Name: Goodhill Food Mart LLC  
Operator Organization Type: Private  
Operator: Not reported  
Operator Address: 3910 South 320th St  
Operator Address 2: Not reported  
Operator City,State,Zip: Auburn, WA 98001  
Operator Phone Number: 253-839-7305  
Operator Effective Date: 01/13/2004



Map ID  
Direction  
Distance  
Elevation

MAP FINDINGS

Site

Database(s)

EDR ID Number  
EPA ID Number

ARCO 6175 (Continued)

1004794502

Site Contact:	Bratzo Basagoitia
Site Contact Address:	PO BOX 6038
Contact City,State,Zip:	ARTESIA, CA 90702
Site Contact Phone Number:	(714)670-3958
Site Contact Email:	basabm@bp.com
Gen Status Code:	XQG
Monthly Generation:	False
Batch Generation:	False
One Time Generation:	False
Transport Own Waste:	False
Tranports Other Waste:	False
Recycler Onsite:	False
Transfer Facility:	False
Other Exemption:	Not reported
UW Battery Gen:	False
Used Oil Transporter:	False
Used Oil Transfer Facility:	False
Used Oil Processor:	False
Used Oil Refiner:	False
Used Oil Fuel Marketer Directs Shipments:	False
Used Oil Fuel Marketer Meets Specs:	False
Site Contact Address 2:	Not reported
SIC Code:	Not reported
CRK Number:	Not reported
Active:	Not reported
CAS Number:	Not reported
Chemical Name:	Not reported
EHS:	Not reported
EHS CAS Number:	Not reported
EHS Name:	Not reported
Name:	ARCO 6175
Address:	3910 S 320TH ST
City,State,Zip:	AUBURN, WA 98001
Facility Address 2:	Not reported
Facility ID:	49696486
EPA ID:	WAD988515292
NAICS:	44711
State Waste Code Desc:	Not reported
Federal Waste Code Desc:	Not reported
Form Comm:	Not reported
Data Year:	Not reported
Permit by Rule:	FALSE
Mailing Address 2:	Not reported
Treatment by Generator:	FALSE
Mixed Radioactive Waste:	FALSE
Importer of Hazardous Waste:	FALSE
Immediate Recycler:	FALSE
Treatment/Storage/Disposal/Recycling Facility:	FALSE
Generator of Dangerous Fuel Waste:	FALSE
Generator Marketing to Burner:	FALSE
Other Marketers (i.e., blender, distributor, etc.):	FALSE
Utility Boiler Burner:	FALSE
Industry Boiler Burner:	FALSE
Industrial Furnace:	FALSE
Smelter Defferal:	FALSE
Universal Waste:	Not reported

Map ID  
Direction  
Distance  
Elevation

MAP FINDINGS

Site

Database(s)

EDR ID Number  
EPA ID Number

ARCO 6175 (Continued)

1004794502

Off-Specification:	Not reported
LN Address 2:	Not reported
Tax Reg #:	409018414
Business Type:	Gas station with store
Mail Name:	BP West Coast Products LLC
Mailing Address:	PO Box 6038
Mailing City,State,Zip:	ARTESIA, CA 90702-6038
Legal Organization Name:	BP West Coast Products LLC
Legal Organization Type:	Private
Legal Contact:	Teresa Santana
Legal Address:	PO BOX 6038
Legal Address 2:	Not reported
Legal City,State,Zip:	ARTESIA, CA 90702-6038
Legal Phone Number:	(714)670-3958
Legal Effective Date:	12/30/1992
Land Organization Name:	BP West Coast Products LLC
Land Organization Type:	Private
Land Contact:	Teresa Santana
Land Address:	PO BOX 6038
Land City,State,Zip:	ARTESIA, CA 90702-6038
Land Phone Number:	(714) 670-3958
Operator Organization Name:	Goodhill Food Mart LLC
Operator Organization Type:	Private
Operator:	Not reported
Operator Address:	3910 South 320th St
Operator Address 2:	Not reported
Operator City,State,Zip:	Auburn, WA 98001
Operator Phone Number:	253-839-7305
Operator Effective Date:	01/13/2004
Site Contact:	Theresa Santana
Site Contact Address:	PO BOX 6038
Contact City,State,Zip:	ARTESIA, CA 90702
Site Contact Phone Number:	(714) 670-3958
Site Contact Email:	santanta@bp.com
Gen Status Code:	LQG
Monthly Generation:	FALSE
Batch Generation:	TRUE
One Time Generation:	FALSE
Transport Own Waste:	FALSE
Tranports Other Waste:	FALSE
Recycler Onsite:	FALSE
Transfer Facility:	FALSE
Other Exemption:	Not reported
UW Battery Gen:	FALSE
Used Oil Transporter:	FALSE
Used Oil Transfer Facility:	FALSE
Used Oil Processor:	FALSE
Used Oil Refiner:	FALSE
Used Oil Fuel Marketer Directs Shipments:	FALSE
Used Oil Fuel Marketer Meets Specs:	FALSE
Site Contact Address 2:	Not reported
SIC Code:	Not reported
CRK Number:	Not reported
Active:	Not reported
CAS Number:	Not reported
Chemical Name:	Not reported
EHS:	Not reported

Map ID  
Direction  
Distance  
Elevation

MAP FINDINGS

Site

Database(s)

EDR ID Number  
EPA ID Number

**ARCO 6175 (Continued)**

**1004794502**

EHS CAS Number:	Not reported
EHS Name:	Not reported
Name:	ARCO 6175
Address:	3910 S 320TH ST
City,State,Zip:	AUBURN, WA 98001
Facility Address 2:	Not reported
Facility ID:	49696486
EPA ID:	WAD988515292
NAICS:	44711
State Waste Code Desc:	Not reported
Federal Waste Code Desc:	Not reported
Form Comm:	Not reported
Data Year:	Not reported
Permit by Rule:	No
Mailing Address 2:	Not reported
Treatment by Generator:	No
Mixed Radioactive Waste:	No
Importer of Hazardous Waste:	No
Immediate Recycler:	No
Treatment/Storage/Disposal/Recycling Facility:	No
Generator of Dangerous Fuel Waste:	No
Generator Marketing to Burner:	No
Other Marketers (i.e., blender, distributor, etc.):	No
Utility Boiler Burner:	No
Industry Boiler Burner:	No
Industrial Furnace:	No
Smelter Defferal:	No
Universal Waste:	Not reported
Off-Specification:	Not reported
LN Address 2:	Not reported
Tax Reg #:	409018414
Business Type:	Gas station with store
Mail Name:	BP West Coast Products LLC
Mailing Address:	PO Box 6038
Mailing City,State,Zip:	ARTESIA, CA 90702-6038
Legal Organization Name:	BP West Coast Products LLC
Legal Organization Type:	Private
Legal Contact:	Teresa Santana
Legal Address:	PO BOX 6038
Legal Address 2:	Not reported
Legal City,State,Zip:	ARTESIA, CA 90702-6038
Legal Phone Number:	(714)670-3958
Legal Effective Date:	12/30/1992
Land Organization Name:	BP West Coast Products LLC
Land Organization Type:	Private
Land Contact:	Teresa Santana
Land Address:	PO BOX 6038
Land City,State,Zip:	ARTESIA, CA 90702-6038
Land Phone Number:	(714) 670-3958
Operator Organization Name:	Goodhill Food Mart LLC
Operator Organization Type:	Private
Operator:	Not reported
Operator Address:	3910 South 320th St
Operator Address 2:	Not reported
Operator City,State,Zip:	Auburn, WA 98001
Operator Phone Number:	253-839-7305

Map ID  
Direction  
Distance  
Elevation

MAP FINDINGS

Site

Database(s)

EDR ID Number  
EPA ID Number

ARCO 6175 (Continued)

1004794502

Operator Effective Date: 01/13/2004  
Site Contact: Theresa Santana  
Site Contact Address: PO BOX 6038  
Contact City,State,Zip: ARTESIA, CA 90702  
Site Contact Phone Number: (714) 670-3958  
Site Contact Email: santanta@bp.com  
Gen Status Code: XQG  
Monthly Generation: No  
Batch Generation: No  
One Time Generation: No  
Transport Own Waste: No  
Tranports Other Waste: No  
Recycler Onsite: No  
Transfer Facility: No  
Other Exemption: Not reported  
UW Battery Gen: No  
Used Oil Transporter: No  
Used Oil Transfer Facility: No  
Used Oil Processor: No  
Used Oil Refiner: No  
Used Oil Fuel Marketer Directs Shipments: No  
Used Oil Fuel Marketer Meets Specs: No  
Site Contact Address 2: Not reported  
SIC Code: Not reported  
CRK Number: Not reported  
Active: Not reported  
CAS Number: Not reported  
Chemical Name: Not reported  
EHS: Not reported  
EHS CAS Number: Not reported  
EHS Name: Not reported  
  
Name: ARCO 6175  
Address: 3910 S 320TH ST  
City,State,Zip: AUBURN, WA 98001  
Facility Address 2: Not reported  
Facility ID: 49696486  
EPA ID: WAD988515292  
NAICS: 44711  
State Waste Code Desc: Not reported  
Federal Waste Code Desc: Not reported  
Form Comm: Not reported  
Data Year: Not reported  
Permit by Rule: F  
Mailing Address 2: Not reported  
Treatment by Generator: F  
Mixed Radioactive Waste: F  
Importer of Hazardous Waste: F  
Immediate Recycler: F  
Treatment/Storage/Disposal/Recycling Facility: F  
Generator of Dangerous Fuel Waste: F  
Generator Marketing to Burner: F  
Other Marketers (i.e., blender, distributor, etc.): F  
Utility Boiler Burner: F  
Industry Boiler Burner: F  
Industrial Furnace: F  
Smelter Defferal: F

Map ID  
Direction  
Distance  
Elevation

MAP FINDINGS

Site

Database(s)

EDR ID Number  
EPA ID Number

ARCO 6175 (Continued)

1004794502

Universal Waste:	Not reported
Off-Specification:	Not reported
LN Address 2:	Not reported
Tax Reg #:	409018414
Business Type:	Gas station with store
Mail Name:	BP West Coast Products LLC
Mailing Address:	PO Box 6038
Mailing City,State,Zip:	ARTESIA, CA 90702-6038
Legal Organization Name:	BP West Coast Products LLC
Legal Organization Type:	Private
Legal Contact:	Teresa Santana
Legal Address:	PO BOX 6038
Legal Address 2:	Not reported
Legal City,State,Zip:	ARTESIA, CA 90702-6038
Legal Phone Number:	503-524-6191
Legal Effective Date:	12/30/1992
Land Organization Name:	BP West Coast Products LLC
Land Organization Type:	Private
Land Contact:	Not reported
Land Address:	PO BOX 6038
Land City,State,Zip:	ARTESIA, CA 90702-6038
Land Phone Number:	503-524-6191
Operator Organization Name:	Goodhill Food Mart LLC
Operator Organization Type:	Private
Operator:	Not reported
Operator Address:	3910 South 320th St
Operator Address 2:	Not reported
Operator City,State,Zip:	Auburn, WA 98001
Operator Phone Number:	253-839-7305
Operator Effective Date:	01/13/2004
Site Contact:	Ruth Ha
Site Contact Address:	PO BOX 6038
Contact City,State,Zip:	ARTESIA, CA 90702
Site Contact Phone Number:	503-524-6191
Site Contact Email:	harx00@bp.com
Gen Status Code:	XQG
Monthly Generation:	F
Batch Generation:	F
One Time Generation:	F
Transport Own Waste:	F
Tranports Other Waste:	F
Recycler Onsite:	F
Transfer Facility:	F
Other Exemption:	Not reported
UW Battery Gen:	F
Used Oil Transporter:	F
Used Oil Transfer Facility:	F
Used Oil Processor:	F
Used Oil Refiner:	F
Used Oil Fuel Marketer Directs Shipments:	F
Used Oil Fuel Marketer Meets Specs:	F
Site Contact Address 2:	Not reported
SIC Code:	Not reported
CRK Number:	Not reported
Active:	Not reported
CAS Number:	Not reported
Chemical Name:	Not reported

Map ID  
Direction  
Distance  
Elevation

MAP FINDINGS

Site

Database(s)

EDR ID Number  
EPA ID Number

**ARCO 6175 (Continued)**

1004794502

EHS: Not reported  
EHS CAS Number: Not reported  
EHS Name: Not reported

**B9**  
**Target**  
**Property**

**ARCO 7070**  
**3910 S 320TH ST**  
**AUBURN, WA 98001**

**WA LUST** **U001125630**  
**WA UST** **N/A**

**Site 6 of 10 in cluster B**

**Actual:**  
**425 ft.**  
**Focus Map:**  
**6**

**LUST:**  
Name: ARCO 6175  
Address: 3910 S 320TH ST  
City,State,Zip: AUBURN, WA 98001  
Facility ID: 49696486  
Lust Status Type: LUST - NFA  
Cleanup Site ID: 9461  
Cleanup Unit Type: Not reported  
Process Type: Not reported  
Cleanup Unit Name: ARCO 06175,ARCO 6175 PSI 6175,ARCO 7070,ARCO FACILITY 6175 LOTUS  
GOODHILL FOOD MART  
Response Section: Northwest  
Release Date: 07/20/1993  
Lust Date: 05/22/2012  
Region: Northwest  
Lust ID: 4375  
UST ID: 8812  
Contaminant Name: Lead  
Ground Water: Confirmed Above Cleanup Levels  
Surface Water: Not reported  
Soil: Below Cleanup Levels  
Sediment: Not reported  
Air: Not reported  
Bedrock: Not reported  
Lat/Long: 47.31522 / -122.2843

Name: ARCO 6175  
Address: 3910 S 320TH ST  
City,State,Zip: AUBURN, WA 98001  
Facility ID: 49696486  
Lust Status Type: LUST - NFA  
Cleanup Site ID: 9461  
Cleanup Unit Type: Not reported  
Process Type: Not reported  
Cleanup Unit Name: ARCO 06175,ARCO 6175 PSI 6175,ARCO 7070,ARCO FACILITY 6175 LOTUS  
GOODHILL FOOD MART  
Response Section: Northwest  
Release Date: 07/20/1993  
Lust Date: 05/22/2012  
Region: Northwest  
Lust ID: 4375  
UST ID: 8812  
Contaminant Name: Other Non-Halogenated Organics  
Ground Water: Confirmed Above Cleanup Levels  
Surface Water: Not reported  
Soil: Confirmed Above Cleanup Levels  
Sediment: Not reported  
Air: Not reported

Map ID  
Direction  
Distance  
Elevation

MAP FINDINGS

Site

Database(s)

EDR ID Number  
EPA ID Number

**ARCO 7070 (Continued)**

**U001125630**

Bedrock: Not reported  
Lat/Long: 47.31522 / -122.2843

Name: ARCO 6175  
Address: 3910 S 320TH ST  
City,State,Zip: AUBURN, WA 98001  
Facility ID: 49696486  
Lust Status Type: LUST - NFA  
Cleanup Site ID: 9461  
Cleanup Unit Type: Not reported  
Process Type: Not reported  
Cleanup Unit Name: ARCO 06175,ARCO 6175 PSI 6175,ARCO 7070,ARCO FACILITY 6175 LOTUS  
GOODHILL FOOD MART

Response Section: Northwest  
Release Date: 07/20/1993  
Lust Date: 05/22/2012  
Region: Northwest  
Lust ID: 4375  
UST ID: 8812  
Contaminant Name: Petroleum-Gasoline  
Ground Water: Confirmed Above Cleanup Levels  
Surface Water: Not reported  
Soil: Confirmed Above Cleanup Levels  
Sediment: Not reported  
Air: Not reported  
Bedrock: Not reported  
Lat/Long: 47.31522 / -122.2843

Name: ARCO 6175  
Address: 3910 S 320TH ST  
City,State,Zip: AUBURN, WA 98001  
Facility ID: 49696486  
Lust Status Type: LUST - NFA  
Cleanup Site ID: 9461  
Cleanup Unit Type: Not reported  
Process Type: Not reported  
Cleanup Unit Name: ARCO 06175,ARCO 6175 PSI 6175,ARCO 7070,ARCO FACILITY 6175 LOTUS  
GOODHILL FOOD MART

Response Section: Northwest  
Release Date: 07/20/1993  
Lust Date: 05/22/2012  
Region: Northwest  
Lust ID: 4375  
UST ID: 8812  
Contaminant Name: Benzene  
Ground Water: Confirmed Above Cleanup Levels  
Surface Water: Not reported  
Soil: Confirmed Above Cleanup Levels  
Sediment: Not reported  
Air: Not reported  
Bedrock: Not reported  
Lat/Long: 47.31522 / -122.2843

Name: ARCO 6175  
Address: 3910 S 320TH ST  
City,State,Zip: AUBURN, WA 98001  
Facility ID: 49696486

Map ID  
Direction  
Distance  
Elevation

MAP FINDINGS

Site

Database(s)

EDR ID Number  
EPA ID Number

**ARCO 7070 (Continued)**

**U001125630**

Lust Status Type: LUST - NFA  
Cleanup Site ID: 9461  
Cleanup Unit Type: Not reported  
Process Type: Not reported  
Cleanup Unit Name: ARCO 06175,ARCO 6175 PSI 6175,ARCO 7070,ARCO FACILITY 6175 LOTUS  
GOODHILL FOOD MART  
Response Section: Northwest  
Release Date: 07/20/1993  
Lust Date: 05/22/2012  
Region: Northwest  
Lust ID: 4375  
UST ID: 8812  
Contaminant Name: Methyl tertiary-butyl ether  
Ground Water: Confirmed Above Cleanup Levels  
Surface Water: Not reported  
Soil: Not reported  
Sediment: Not reported  
Air: Not reported  
Bedrock: Not reported  
Lat/Long: 47.31522 / -122.2843

**UST:**

Name: ARCO 7070  
Address: 3910 S 320TH ST  
City: AUBURN  
Zip: 98001  
Facility ID: 49696486  
Site Id: 8812  
UBI: Not reported  
Phone Number: Not reported  
Decimal Latitude: 47.31522  
Decimal Longitude: -122.2843

Tank Name: 1  
Tag Number: A0169  
Tank Status: Removed  
Tank Status Date: 08/06/1996  
Tank Install Date: 06/01/1979  
Tank Closure Date: Not reported  
Capacity Range: 10,000 to 19,999 Gallons  
Tank Permit Expiration Date: Not reported  
Tank Upgrade Date: Not reported  
Tank Spill Prevention: None  
Tank Overfill Prevention: None  
Tank Material: Not reported  
Tank Construction: Single Wall Tank  
Tank Tightness Test: Not reported  
Tank Corrosion Protection: None  
Tank Manifold: Not reported  
Tank Release Detection: Not reported  
Tank SFC Type: Not reported  
Pipe Material: Not reported  
Pipe Construction: Single Wall Pipe  
Pipe Primary Release Detection: Not reported  
Pipe Second Release Detection: Not reported  
Pipe Corrosion Protection: None  
Pipe Pumping System: Pressurized System



Map ID  
Direction  
Distance  
Elevation

MAP FINDINGS

Site

Database(s)

EDR ID Number  
EPA ID Number

**ARCO 7070 (Continued)**

**U001125630**

Responsible Unit: Northwest  
Dispenser/Pump SFC Type: Not reported

Name: ARCO 7070  
Address: 3910 S 320TH ST  
City: AUBURN  
Zip: 98001

Tank Name: 1-UNL-A  
Tag Number: A0169  
Tank Status: Operational  
Tank Status Date: 08/06/1996  
Tank Install Date: 07/20/1993  
Tank Closure Date: Not reported  
Capacity Range: 10,000 to 19,999 Gallons  
Tank Permit Expiration Date: 11/30/2018  
Tank Upgrade Date: 03/02/1998  
Tank Spill Prevention: Spill Bucket/Spill Box  
Tank Overfill Prevention: Overfill Alarm  
Tank Material: Fiberglass Reinforced Plastic  
Tank Construction: Double Wall Tank  
Tank Tightness Test: Not reported  
Tank Corrosion Protection: Corrosion Resistant  
Tank Manifold: Main  
Tank Release Detection: Interstitial Monitoring  
Tank SFC Type: Sump  
Pipe Material: Fiberglass  
Pipe Construction: Double Wall Pipe  
Pipe Primary Release Detection: Automatic Line Leak Detector (ALLD)  
Pipe Second Release Detection: Annual Line Tightness Test (LTT)  
Pipe Corrosion Protection: Corrosion Resistant  
Pipe Pumping System: Pressurized System  
Responsible Unit: Northwest  
Dispenser/Pump SFC Type: Sump

Name: ARCO 7070  
Address: 3910 S 320TH ST  
City: AUBURN  
Zip: 98001

Tank Name: 2  
Tag Number: A0169  
Tank Status: Removed  
Tank Status Date: 08/06/1996  
Tank Install Date: 06/01/1968  
Tank Closure Date: Not reported  
Capacity Range: 5,000 to 9,999 Gallons  
Tank Permit Expiration Date: Not reported  
Tank Upgrade Date: Not reported  
Tank Spill Prevention: None  
Tank Overfill Prevention: None  
Tank Material: Not reported  
Tank Construction: Single Wall Tank  
Tank Tightness Test: Not reported  
Tank Corrosion Protection: None  
Tank Manifold: Not reported  
Tank Release Detection: Not reported

Map ID  
Direction  
Distance  
Elevation

MAP FINDINGS

Site

Database(s)

EDR ID Number  
EPA ID Number

**ARCO 7070 (Continued)**

**U001125630**

Tank SFC Type: Not reported  
Pipe Material: Not reported  
Pipe Construction: Single Wall Pipe  
Pipe Primary Release Detection: Not reported  
Pipe Second Release Detection: Not reported  
Pipe Corrosion Protection: None  
Pipe Pumping System: Pressurized System  
Responsible Unit: Northwest  
Dispencer/Pump SFC Type: Not reported

Name: ARCO 7070  
Address: 3910 S 320TH ST  
City: AUBURN  
Zip: 98001

Tank Name: 2-UNL-B  
Tag Number: A0169  
Tank Status: Operational  
Tank Status Date: 08/06/1996  
Tank Install Date: 07/20/1993  
Tank Closure Date: Not reported  
Capacity Range: 10,000 to 19,999 Gallons  
Tank Permit Expiration Date: 12/31/2020  
Tank Upgrade Date: 03/02/1998  
Tank Spill Prevention: Spill Bucket/Spill Box  
Tank Overfill Prevention: Overfill Alarm  
Tank Material: Fiberglass Reinforced Plastic  
Tank Construction: Double Wall Tank  
Tank Tightness Test: Not reported  
Tank Corrosion Protection: Corrosion Resistant  
Tank Manifold: Auxiliary  
Tank Release Detection: Interstitial Monitoring  
Tank SFC Type: Sump  
Pipe Material: Fiberglass  
Pipe Construction: Double Wall Pipe  
Pipe Primary Release Detection: Automatic Line Leak Detector (ALLD)  
Pipe Second Release Detection: Annual Line Tightness Test (LTT)  
Pipe Corrosion Protection: Corrosion Resistant  
Pipe Pumping System: Pressurized System  
Responsible Unit: Northwest  
Dispencer/Pump SFC Type: Sump

Name: ARCO 7070  
Address: 3910 S 320TH ST  
City: AUBURN  
Zip: 98001

Tank Name: 3  
Tag Number: A0169  
Tank Status: Removed  
Tank Status Date: 08/06/1996  
Tank Install Date: 06/01/1968  
Tank Closure Date: Not reported  
Capacity Range: 5,000 to 9,999 Gallons  
Tank Permit Expiration Date: Not reported  
Tank Upgrade Date: Not reported  
Tank Spill Prevention: None

Map ID  
Direction  
Distance  
Elevation

MAP FINDINGS

Site

Database(s)

EDR ID Number  
EPA ID Number

**ARCO 7070 (Continued)**

**U001125630**

Tank Overfill Prevention: None  
Tank Material: Not reported  
Tank Construction: Single Wall Tank  
Tank Tightness Test: Not reported  
Tank Corrosion Protection: None  
Tank Manifold: Not reported  
Tank Release Detection: Not reported  
Tank SFC Type: Not reported  
Pipe Material: Not reported  
Pipe Construction: Single Wall Pipe  
Pipe Primary Release Detection: Not reported  
Pipe Second Release Detection: Not reported  
Pipe Corrosion Protection: None  
Pipe Pumping System: Pressurized System  
Responsible Unit: Northwest  
Dispencer/Pump SFC Type: Not reported

Name: ARCO 7070  
Address: 3910 S 320TH ST  
City: AUBURN  
Zip: 98001

Tank Name: 3-SUP  
Tag Number: A0169  
Tank Status: Operational  
Tank Status Date: 08/06/1996  
Tank Install Date: 07/20/1993  
Tank Closure Date: Not reported  
Capacity Range: 10,000 to 19,999 Gallons  
Tank Permit Expiration Date: 12/31/2020  
Tank Upgrade Date: 03/02/1998  
Tank Spill Prevention: Spill Bucket/Spill Box  
Tank Overfill Prevention: Overfill Alarm  
Tank Material: Fiberglass Reinforced Plastic  
Tank Construction: Double Wall Tank  
Tank Tightness Test: Not reported  
Tank Corrosion Protection: Corrosion Resistant  
Tank Manifold: Not reported  
Tank Release Detection: Interstitial Monitoring  
Tank SFC Type: Sump  
Pipe Material: Fiberglass  
Pipe Construction: Double Wall Pipe  
Pipe Primary Release Detection: Automatic Line Leak Detector (ALLD)  
Pipe Second Release Detection: Annual Line Tightness Test (LTT)  
Pipe Corrosion Protection: Corrosion Resistant  
Pipe Pumping System: Pressurized System  
Responsible Unit: Northwest  
Dispencer/Pump SFC Type: Sump

Name: ARCO 7070  
Address: 3910 S 320TH ST  
City: AUBURN  
Zip: 98001

Tank Name: 4  
Tag Number: A0169  
Tank Status: Removed

Map ID  
Direction  
Distance  
Elevation

MAP FINDINGS

Site

Database(s)

EDR ID Number  
EPA ID Number

ARCO 7070 (Continued)

U001125630

Tank Status Date: 08/06/1996  
Tank Install Date: 06/01/1968  
Tank Closure Date: Not reported  
Capacity Range: 5,000 to 9,999 Gallons  
Tank Permit Expiration Date: Not reported  
Tank Upgrade Date: Not reported  
Tank Spill Prevention: None  
Tank Overfill Prevention: None  
Tank Material: Fiberglass Reinforced Plastic  
Tank Construction: Single Wall Tank  
Tank Tightness Test: Not reported  
Tank Corrosion Protection: Corrosion Resistant  
Tank Manifold: Not reported  
Tank Release Detection: Not reported  
Tank SFC Type: Not reported  
Pipe Material: Not reported  
Pipe Construction: Single Wall Pipe  
Pipe Primary Release Detection: Not reported  
Pipe Second Release Detection: Not reported  
Pipe Corrosion Protection: None  
Pipe Pumping System: Pressurized System  
Responsible Unit: Northwest  
Dispenser/Pump SFC Type: Not reported

Name: ARCO 7070  
Address: 3910 S 320TH ST  
City: AUBURN  
Zip: 98001

Tank Name: 4-REG  
Tag Number: A0169  
Tank Status: Operational  
Tank Status Date: 08/06/1996  
Tank Install Date: 07/20/1993  
Tank Closure Date: Not reported  
Capacity Range: 10,000 to 19,999 Gallons  
Tank Permit Expiration Date: 12/31/2020  
Tank Upgrade Date: 03/02/1998  
Tank Spill Prevention: Spill Bucket/Spill Box  
Tank Overfill Prevention: Overfill Alarm  
Tank Material: Fiberglass Reinforced Plastic  
Tank Construction: Double Wall Tank  
Tank Tightness Test: Not reported  
Tank Corrosion Protection: Corrosion Resistant  
Tank Manifold: Not reported  
Tank Release Detection: Interstitial Monitoring  
Tank SFC Type: Sump  
Pipe Material: Fiberglass  
Pipe Construction: Double Wall Pipe  
Pipe Primary Release Detection: Automatic Line Leak Detector (ALLD)  
Pipe Second Release Detection: Annual Line Tightness Test (LTT)  
Pipe Corrosion Protection: Corrosion Resistant  
Pipe Pumping System: Pressurized System  
Responsible Unit: Northwest  
Dispenser/Pump SFC Type: Sump

Map ID  
Direction  
Distance  
Elevation

MAP FINDINGS

Site

Database(s)

EDR ID Number  
EPA ID Number

**B10** ARCO 6175 LOTUS GOODHILL FOOD MART LLC  
Target 3910 S 320TH ST  
Property AUBURN, WA

WA RGA LUST S115429639  
N/A

Site 7 of 10 in cluster B

Actual: RGA LUST:  
425 ft. 2010 ARCO 6175 LOTUS GOODHILL FOOD MART LLC 3910 S 320TH ST  
Focus Map:  
6

**B11** ARCO FACILITY #6175/LOTUS GOODHILL FOOD MART LLC  
Target 3910 S 320TH ST  
Property AUBURN, WA

WA RGA LUST S115429791  
N/A

Site 8 of 10 in cluster B

Actual: RGA LUST:  
425 ft. 2009 ARCO FACILITY #6175/LOTUS GOODHILL FOOD MART LLC 3910 S  
320TH ST  
Focus Map: 2008 ARCO FACILITY #6175/LOTUS GOODHILL FOOD MART LLC 3910 S  
6 320TH ST  
2007 ARCO FACILITY #6175/LOTUS GOODHILL FOOD MART LLC 3910 S  
320TH ST  
2006 ARCO FACILITY #6175/LOTUS GOODHILL FOOD MART LLC 3910 S  
320TH ST

**B12** ARCO 6175  
Target 3910 S 320TH ST  
Property AUBURN, WA 98001

WA VCP S124434663  
N/A

Site 9 of 10 in cluster B

Actual: VCP:  
425 ft. Name: ARCO 6175  
Focus Map: Address: 3910 S 320TH ST  
6 City,State,Zip: AUBURN, WA 98001  
edr\_fstat: WA  
edr\_fzip: 98001  
edr\_fcnty: KING  
edr\_zip: Not reported  
Facility ID: 49696486  
VCP Status: Not reported  
VCP: NFA  
Ecology Status: Not reported  
NFA Type: Not reported  
Date NFA: 2012-05-22  
Rank: Not reported  
Cleanup Siteid: 9461  
Contaminant Name: Benzene  
Soil: Confirmed Above Cleanup Levels  
  
Name: ARCO 6175  
Address: 3910 S 320TH ST  
City,State,Zip: AUBURN, WA 98001  
edr\_fstat: WA  
edr\_fzip: 98001

Map ID  
Direction  
Distance  
Elevation

MAP FINDINGS

Site

Database(s)

EDR ID Number  
EPA ID Number

ARCO 6175 (Continued)

S124434663

edr\_fcnty: KING  
edr\_zip: Not reported  
Facility ID: 49696486  
VCP Status: Not reported  
VCP: NFA  
Ecology Status: Not reported  
NFA Type: Not reported  
Date NFA: 2012-05-22  
Rank: Not reported  
Cleanup Siteid: 9461  
Contaminant Name: Lead  
Soil: Below Cleanup Levels

Name: ARCO 6175  
Address: 3910 S 320TH ST  
City,State,Zip: AUBURN, WA 98001  
edr\_fstat: WA  
edr\_fzip: 98001  
edr\_fcnty: KING  
edr\_zip: Not reported  
Facility ID: 49696486  
VCP Status: Not reported  
VCP: NFA  
Ecology Status: Not reported  
NFA Type: Not reported  
Date NFA: 2012-05-22  
Rank: Not reported  
Cleanup Siteid: 9461  
Contaminant Name: Methyl tertiary-butyl ether  
Soil: Not reported

Name: ARCO 6175  
Address: 3910 S 320TH ST  
City,State,Zip: AUBURN, WA 98001  
edr\_fstat: WA  
edr\_fzip: 98001  
edr\_fcnty: KING  
edr\_zip: Not reported  
Facility ID: 49696486  
VCP Status: Not reported  
VCP: NFA  
Ecology Status: Not reported  
NFA Type: Not reported  
Date NFA: 2012-05-22  
Rank: Not reported  
Cleanup Siteid: 9461  
Contaminant Name: Other Non-Halogenated Organics  
Soil: Confirmed Above Cleanup Levels

Name: ARCO 6175  
Address: 3910 S 320TH ST  
City,State,Zip: AUBURN, WA 98001  
edr\_fstat: WA  
edr\_fzip: 98001  
edr\_fcnty: KING  
edr\_zip: Not reported  
Facility ID: 49696486

Map ID  
Direction  
Distance  
Elevation

MAP FINDINGS

Site

Database(s)

EDR ID Number  
EPA ID Number

**ARCO 6175 (Continued)**

**S124434663**

VCP Status: Not reported  
VCP: NFA  
Ecology Status: Not reported  
NFA Type: Not reported  
Date NFA: 2012-05-22  
Rank: Not reported  
Cleanup Siteid: 9461  
Contaminant Name: Petroleum-Gasoline  
Soil: Confirmed Above Cleanup Levels

**B13**  
Target  
Property

**ARCO FACILITY #06175/BANWAIT MART II INC**  
**3910 S 320TH ST**  
**AUBURN, WA**

**WA RGA LUST** **S115429784**  
**N/A**

**Site 10 of 10 in cluster B**

**Actual:**  
**425 ft.**  
**Focus Map:**  
**6**

RGA LUST:  
2005 ARCO FACILITY #06175/BANWAIT MART II INC 3910 S 320TH ST  
2004 ARCO FACILITY #06175/BANWAIT MART II INC 3910 S 320TH ST  
2003 ARCO FACILITY #06175/BANWAIT MART II INC 3910 S 320TH ST  
2002 ARCO FACILITY #06175/BANWAIT MART II INC 3910 S 320TH ST

**C14**  
Target  
Property

**1700 S. 320TH ST.**  
**FEDERAL WAY, WA 98003**

**WA ASBESTOS** **S119165754**  
**N/A**

**Site 1 of 7 in cluster C**

**Actual:**  
**419 ft.**  
**Focus Map:**  
**5**

ASBESTOS:  
Name: Not reported  
Address: 1700 S. 320TH ST.  
City,State,Zip: FEDERAL WAY, WA 98003  
Facility Type: bank  
Parent ID: 110897  
Form ID: 111307##1468ECOEn358601  
Notice Date: 01/29/2016  
Start Date: 02/01/2016  
Completion Date: 02/15/2016  
Initial: Not reported  
Amended: 1  
On Hold: Not reported  
Off Hold: Not reported  
Emergency: Not reported  
Site Hours Start: 7:00 AM  
Site Hours End: 3:30 PM  
Sunday: Not reported  
Monday: 1  
Tuesday: 1  
Wednesday: 1  
Thursday: 1  
Friday: 1  
Saturday: Not reported  
Contractor ID: Not reported  
Phone: 253-299-8744  
Job Site CAS: Tom Needham  
Project Form Email: dyamamoto@ecoesi.com  
Property Owner Name: Not reported

Map ID  
Direction  
Distance  
Elevation

MAP FINDINGS

Site

Database(s)

EDR ID Number  
EPA ID Number

(Continued)

S119165754

Property Owner Agent:	Lindy Goodling
Property Owner Company:	ECO Environmental Services, In (ABCN00001468)
Property Owner Address:	1700 S. 320th St.
Property Owner City:	Federal Way
Property Owner State:	WA
Property Owner Zip4:	98003
Property Owner Phone:	503-975-5489
Job Site Room:	Not reported
Facility Age:	+/- 1970's
Facility Size:	6800 SF
Facility Remodel:	Not reported
Facility Demo:	1
Facility Repair:	Not reported
Facility Maint:	Not reported
Removed:	1
Encapsulated:	Not reported
Quantity Sq Ft:	6750
Fireproofing:	Not reported
Popcorn Ceiling:	Not reported
CAB:	Not reported
Sheet Vinyl:	Not reported
Asbestos Paper:	Not reported
Boiler Insulation:	Not reported
Duct Paper:	Not reported
VAT:	Not reported
Roofing:	1
Sq Ft Other:	1
Sq Ft Other Text:	wall texture
Quantity Lin Ft:	Not reported
Mag Pipe Insulation:	Not reported
Air Cell Pipe Insulation:	Not reported
Ducting Insulation:	Not reported
Cement Asbestos Pipe:	Not reported
Mudded Pipe Insulation:	Not reported
Duct Tape:	Not reported
Lin Ft Other1:	Not reported
Lin Ft Other1 Text:	Not reported
Lin Ft Other2:	Not reported
Lin Ft Other2 Text:	Not reported
Indoors:	1
Outdoors:	1
Neg Pres Enclosure:	1
Glove Bag:	Not reported
Mini Enclosure:	Not reported
Critical Barriers:	1
Wrap And Cut:	Not reported
Wet Methods:	1
HEPA Vacuum:	1
MANUALMETHODS :	1
Other CM1:	Not reported
Other CM1 Text:	Not reported
Other CM2:	Not reported
Other CM2 Text:	Not reported
Half Mask APR:	1
Full Face APR:	Not reported
PAPR:	Not reported
Type C Continuous:	Not reported



Map ID  
Direction  
Distance  
Elevation

MAP FINDINGS

Site

Database(s)

EDR ID Number  
EPA ID Number

(Continued)

S119165754

Type C Pressure: 1  
Other Resp Pro: Not reported  
Other Resp Pro Text: Not reported  
Comments: Not reported  
Date Time Submitted: 2016-01-29 16:42:37  
Submitter IP Address: 73.239.114.9  
Region: 2  
UBI: 602925156  
Notice type: Initial  
Project Type: Other Square Footage, Roofing  
Supervisor: Tom Needham ()  
Supervisor Phone: Not reported  
Certificate Status: ACTIVE

Name: Not reported  
Address: 1700 S. 320TH ST.  
City,State,Zip: FEDERAL WAY, WA 98003  
Facility Type: bank  
Parent ID: 0  
Form ID: 110897##1468ECOEn307007  
Notice Date: 01/20/2016  
Start Date: 01/30/2016  
Completion Date: 02/15/2016  
Initial: 1  
Amended: Not reported  
On Hold: Not reported  
Off Hold: Not reported  
Emergency: Not reported  
Site Hours Start: 7:00 AM  
Site Hours End: 3:30 PM  
Sunday: Not reported  
Monday: 1  
Tuesday: 1  
Wednesday: 1  
Thursday: 1  
Friday: 1  
Saturday: Not reported  
Contractor ID: Not reported  
Phone: 253-299-8744  
Job Site CAS: Tom Needham  
Project Form Email: dyamamoto@ecoesi.com  
Property Owner Name: Not reported  
Property Owner Agent: Lindy Goodling  
Property Owner Company: ECO Environmental Services, In (ABCN00001468)  
Property Owner Address: 1700 S. 320th St.  
Property Owner City: Federal Way  
Property Owner State: WA  
Property Owner Zip4: 98003  
Property Owner Phone: 503-975-5489  
Job Site Room: Not reported  
Facility Age: +/- 1970's  
Facility Size: 6800 SF  
Facility Remodel: Not reported  
Facility Demo: 1  
Facility Repair: Not reported  
Facility Maint: Not reported  
Removed: 1

Map ID  
Direction  
Distance  
Elevation

MAP FINDINGS

Site

Database(s)

EDR ID Number  
EPA ID Number

(Continued)

S119165754

Encapsulated:	Not reported
Quantity Sq Ft:	6750
Fireproofing:	Not reported
Popcorn Ceiling:	Not reported
CAB:	Not reported
Sheet Vinyl:	Not reported
Asbestos Paper:	Not reported
Boiler Insulation:	Not reported
Duct Paper:	Not reported
VAT:	Not reported
Roofing:	1
Sq Ft Other:	1
Sq Ft Other Text:	wall texture
Quantity Lin Ft:	Not reported
Mag Pipe Insulation:	Not reported
Air Cell Pipe Insulation:	Not reported
Ducting Insulation:	Not reported
Cement Asbestos Pipe:	Not reported
Mudded Pipe Insulation:	Not reported
Duct Tape:	Not reported
Lin Ft Other1:	Not reported
Lin Ft Other1 Text:	Not reported
Lin Ft Other2:	Not reported
Lin Ft Other2 Text:	Not reported
Indoors:	1
Outdoors:	1
Neg Pres Enclosure:	1
Glove Bag:	Not reported
Mini Enclosure:	Not reported
Critical Barriers:	1
Wrap And Cut:	Not reported
Wet Methods:	1
HEPA Vacuum:	1
MANUALMETHODS :	1
Other CM1:	Not reported
Other CM1 Text:	Not reported
Other CM2:	Not reported
Other CM2 Text:	Not reported
Half Mask APR:	1
Full Face APR:	Not reported
PAPR:	Not reported
Type C Continuous:	Not reported
Type C Pressure:	1
Other Resp Pro:	Not reported
Other Resp Pro Text:	Not reported
Comments:	Not reported
Date Time Submitted:	2016-01-20 13:43:20
Submitter IP Address:	73.239.114.9
Region:	2
UBI:	602925156
Notice type:	Initial
Project Type:	Other Square Footage, Roofing
Supervisor:	Tom Needham ()
Supervisor Phone:	Not reported
Certificate Status:	ACTIVE
Name:	Not reported

Map ID  
Direction  
Distance  
Elevation

MAP FINDINGS

Site

Database(s)

EDR ID Number  
EPA ID Number

(Continued)

S119165754

Address: 1700 S. 320TH ST.  
City,State,Zip: FEDERAL WAY, WA 98003  
Facility Type: bank  
Parent ID: 110897  
Form ID: 111611##1468ECOEn092223  
Notice Date: 02/07/2016  
Start Date: 02/01/2016  
Completion Date: 02/15/2016  
Initial: Not reported  
Amended: 1  
On Hold: 1  
Off Hold: Not reported  
Emergency: Not reported  
Site Hours Start: 7:00 AM  
Site Hours End: 3:30 PM  
Sunday: Not reported  
Monday: 1  
Tuesday: 1  
Wednesday: 1  
Thursday: 1  
Friday: 1  
Saturday: Not reported  
Contractor ID: Not reported  
Phone: 253-299-8744  
Job Site CAS: Tom Needham  
Project Form Email: dyamamoto@ecoesi.com  
Property Owner Name: Not reported  
Property Owner Agent: Lindy Goodling  
Property Owner Company: ECO Environmental Services, In (ABCN00001468)  
Property Owner Address: 1700 S. 320th St.  
Property Owner City: Federal Way  
Property Owner State: WA  
Property Owner Zip4: 98003  
Property Owner Phone: 503-975-5489  
Job Site Room: Not reported  
Facility Age: +/- 1970's  
Facility Size: 6800 SF  
Facility Remodel: Not reported  
Facility Demo: 1  
Facility Repair: Not reported  
Facility Maint: Not reported  
Removed: 1  
Encapsulated: Not reported  
Quantity Sq Ft: 6750  
Fireproofing: Not reported  
Popcorn Ceiling: Not reported  
CAB: Not reported  
Sheet Vinyl: Not reported  
Asbestos Paper: Not reported  
Boiler Insulation: Not reported  
Duct Paper: Not reported  
VAT: Not reported  
Roofing: 1  
Sq Ft Other: 1  
Sq Ft Other Text: wall texture  
Quantity Lin Ft: Not reported  
Mag Pipe Insulation: Not reported

Map ID  
Direction  
Distance  
Elevation

MAP FINDINGS

Site

Database(s)

EDR ID Number  
EPA ID Number

(Continued)

S119165754

Air Cell Pipe Insulation: Not reported  
Ducting Insulation: Not reported  
Cement Asbestos Pipe: Not reported  
Mudded Pipe Insulation: Not reported  
Duct Tape: Not reported  
Lin Ft Other1: Not reported  
Lin Ft Other1 Text: Not reported  
Lin Ft Other2: Not reported  
Lin Ft Other2 Text: Not reported  
Indoors: 1  
Outdoors: 1  
Neg Pres Enclosure: 1  
Glove Bag: Not reported  
Mini Enclosure: Not reported  
Critical Barriers: 1  
Wrap And Cut: Not reported  
Wet Methods: 1  
HEPA Vacuum: 1  
MANUALMETHODS : 1  
Other CM1: Not reported  
Other CM1 Text: Not reported  
Other CM2: Not reported  
Other CM2 Text: Not reported  
Half Mask APR: 1  
Full Face APR: Not reported  
PAPR: Not reported  
Type C Continuous: Not reported  
Type C Pressure: 1  
Other Resp Pro: Not reported  
Other Resp Pro Text: Not reported  
Comments: Not reported  
Date Time Submitted: 2016-02-07 11:09:15  
Submitter IP Address: 50.135.32.197  
Region: 2  
UBI: 602925156  
Notice type: Initial  
Project Type: Other Square Footage, Roofing  
Supervisor: Tom Needham ()  
Supervisor Phone: Not reported  
Certificate Status: ACTIVE

C15

Target Property 1700 S 320TH ST  
FEDERAL WAY, WA 98003

WA ASBESTOS S119165753  
N/A

Site 2 of 7 in cluster C

Actual: 419 ft.  
Focus Map: 5  
ASBESTOS:  
Name: Not reported  
Address: 1700 S 320TH ST  
City,State,Zip: FEDERAL WAY, WA 98003  
Facility Type: Commercial  
Parent ID: 0  
Form ID: 110129##1222North541100  
Notice Date: 12/31/2015  
Start Date: 01/10/2016  
Completion Date: 03/31/2016  
Initial: 1

Map ID  
Direction  
Distance  
Elevation

MAP FINDINGS

Site

Database(s)

EDR ID Number  
EPA ID Number

(Continued)

S119165753

Amended:	Not reported
On Hold:	Not reported
Off Hold:	Not reported
Emergency:	Not reported
Site Hours Start:	7:00 AM
Site Hours End:	3:30 PM
Sunday:	Not reported
Monday:	1
Tuesday:	1
Wednesday:	1
Thursday:	1
Friday:	1
Saturday:	Not reported
Contractor ID:	Not reported
Phone:	425-881-0623
Job Site CAS:	Dean Maijala
Project Form Email:	amos@northstar.com
Property Owner Name:	Not reported
Property Owner Agent:	Matt Fitzgerald of Boyce Construction
Property Owner Company:	Northstar CG, LP (ABCN00001222)
Property Owner Address:	1121 SW Salmon St, Suite 500
Property Owner City:	Portland
Property Owner State:	OR
Property Owner Zip4:	97205
Property Owner Phone:	5032422900
Job Site Room:	Not reported
Facility Age:	unknown
Facility Size:	unknown
Facility Remodel:	Not reported
Facility Demo:	1
Facility Repair:	Not reported
Facility Maint:	Not reported
Removed:	1
Encapsulated:	Not reported
Quantity Sq Ft:	2000
Fireproofing:	Not reported
Popcorn Ceiling:	Not reported
CAB:	Not reported
Sheet Vinyl:	Not reported
Asbestos Paper:	Not reported
Boiler Insulation:	Not reported
Duct Paper:	Not reported
VAT:	1
Roofing:	Not reported
Sq Ft Other:	1
Sq Ft Other Text:	Mastic, texture paint
Quantity Lin Ft:	Not reported
Mag Pipe Insulation:	Not reported
Air Cell Pipe Insulation:	Not reported
Ducting Insulation:	Not reported
Cement Asbestos Pipe:	Not reported
Mudded Pipe Insulation:	Not reported
Duct Tape:	Not reported
Lin Ft Other1:	Not reported
Lin Ft Other1 Text:	Not reported
Lin Ft Other2:	Not reported
Lin Ft Other2 Text:	Not reported

Map ID  
Direction  
Distance  
Elevation

MAP FINDINGS

Site

Database(s)

EDR ID Number  
EPA ID Number

(Continued)

S119165753

Indoors: 1  
Outdoors: Not reported  
Neg Pres Enclosure: 1  
Glove Bag: Not reported  
Mini Enclosure: Not reported  
Critical Barriers: Not reported  
Wrap And Cut: Not reported  
Wet Methods: 1  
HEPA Vacuum: 1  
MANUALMETHODS : 1  
Other CM1: Not reported  
Other CM1 Text: Not reported  
Other CM2: Not reported  
Other CM2 Text: Not reported  
Half Mask APR: 1  
Full Face APR: Not reported  
PAPR: 1  
Type C Continuous: Not reported  
Type C Pressure: 1  
Other Resp Pro: Not reported  
Other Resp Pro Text: Not reported  
Comments: Not reported  
Date Time Submitted: 2015-12-31 08:44:41  
Submitter IP Address: 50.197.87.81  
Region: 2  
UBI: 602614420  
Notice type: Initial  
Project Type: Other Square Footage, Vinyl Asbestos Tile  
Supervisor: Dean Majjala ()  
Supervisor Phone: Not reported  
Certificate Status: ACTIVE  
  
Name: Not reported  
Address: 1700 S 320TH ST  
City,State,Zip: FEDERAL WAY, WA 98003  
Facility Type: Commercial  
Parent ID: 110129  
Form ID: 110892##1222North296526  
Notice Date: 01/20/2016  
Start Date: 01/10/2016  
Completion Date: 01/15/2016  
Initial: Not reported  
Amended: 1  
On Hold: 1  
Off Hold: Not reported  
Emergency: Not reported  
Site Hours Start: 7:00 AM  
Site Hours End: 3:30 PM  
Sunday: Not reported  
Monday: 1  
Tuesday: 1  
Wednesday: 1  
Thursday: 1  
Friday: 1  
Saturday: Not reported  
Contractor ID: Not reported  
Phone: 425-881-0623

Map ID  
Direction  
Distance  
Elevation

MAP FINDINGS

Site

Database(s)

EDR ID Number  
EPA ID Number

(Continued)

S119165753

Job Site CAS:	Dean Maijala
Project Form Email:	amos@northstar.com
Property Owner Name:	Not reported
Property Owner Agent:	Matt Fitzgerald of Boyce Construction
Property Owner Company:	Northstar CG, LP (ABCN00001222)
Property Owner Address:	1121 SW Salmon St, Suite 500
Property Owner City:	Portland
Property Owner State:	OR
Property Owner Zip4:	97205
Property Owner Phone:	5032422900
Job Site Room:	Not reported
Facility Age:	unknown
Facility Size:	unknown
Facility Remodel:	Not reported
Facility Demo:	1
Facility Repair:	Not reported
Facility Maint:	Not reported
Removed:	1
Encapsulated:	Not reported
Quantity Sq Ft:	2000
Fireproofing:	Not reported
Popcorn Ceiling:	Not reported
CAB:	Not reported
Sheet Vinyl:	Not reported
Asbestos Paper:	Not reported
Boiler Insulation:	Not reported
Duct Paper:	Not reported
VAT:	1
Roofing:	Not reported
Sq Ft Other:	1
Sq Ft Other Text:	Mastic, texture paint
Quantity Lin Ft:	Not reported
Mag Pipe Insulation:	Not reported
Air Cell Pipe Insulation:	Not reported
Ducting Insulation:	Not reported
Cement Asbestos Pipe:	Not reported
Mudded Pipe Insulation:	Not reported
Duct Tape:	Not reported
Lin Ft Other1:	Not reported
Lin Ft Other1 Text:	Not reported
Lin Ft Other2:	Not reported
Lin Ft Other2 Text:	Not reported
Indoors:	1
Outdoors:	Not reported
Neg Pres Enclosure:	1
Glove Bag:	Not reported
Mini Enclosure:	Not reported
Critical Barriers:	Not reported
Wrap And Cut:	Not reported
Wet Methods:	1
HEPA Vacuum:	1
MANUALMETHODS :	1
Other CM1:	Not reported
Other CM1 Text:	Not reported
Other CM2:	Not reported
Other CM2 Text:	Not reported
Half Mask APR:	1

Map ID  
Direction  
Distance  
Elevation

MAP FINDINGS

Site

Database(s)

EDR ID Number  
EPA ID Number

(Continued)

S119165753

Full Face APR: Not reported  
PAPR: 1  
Type C Continuous: Not reported  
Type C Pressure: 1  
Other Resp Pro: Not reported  
Other Resp Pro Text: Not reported  
Comments: Job cancelled. Another abatement contractor to perform.  
Date Time Submitted: 2016-01-20 11:59:20  
Submitter IP Address: 50.197.87.81  
Region: 2  
UBI: 602614420  
Notice type: Initial  
Project Type: Other Square Footage, Vinyl Asbestos Tile  
Supervisor: Dean Majjala ()  
Supervisor Phone: Not reported  
Certificate Status: ACTIVE

C16  
Target  
Property

1706 SOUTH 320TH STREET  
FEDERAL WAY, WA

WA ASBESTOS S123677508  
N/A

Site 3 of 7 in cluster C

Actual:  
419 ft.  
Focus Map:  
5

ASBESTOS:  
Name: Not reported  
Address: 1706 SOUTH 320TH STREET  
City,State,Zip: FEDERAL WAY, WA  
Facility Type: Not reported  
Parent ID: Not reported  
Form ID: 134649#611368361  
Notice Date: 12/12/2018  
Start Date: 12/13/2018  
Completion Date: 12/14/2018  
Initial: Not reported  
Amended: Not reported  
On Hold: Not reported  
Off Hold: Not reported  
Emergency: Not reported  
Site Hours Start: Not reported  
Site Hours End: Not reported  
Sunday: Not reported  
Monday: Not reported  
Tuesday: Not reported  
Wednesday: Not reported  
Thursday: Not reported  
Friday: Not reported  
Saturday: Not reported  
Contractor ID: Not reported  
Phone: Not reported  
Job Site CAS: Not reported  
Project Form Email: Not reported  
Property Owner Name: Not reported  
Property Owner Agent: Not reported  
Property Owner Company: WRECKING BALL DEMOLITION, LLC (EVERETT) (ABCN00001436)  
Property Owner Address: Not reported  
Property Owner City: Not reported  
Property Owner State: Not reported  
Property Owner Zip4: Not reported



Map ID  
Direction  
Distance  
Elevation

MAP FINDINGS

Site

Database(s)

EDR ID Number  
EPA ID Number

(Continued)

S123677508

Property Owner Phone:	Not reported
Job Site Room:	Not reported
Facility Age:	Not reported
Facility Size:	Not reported
Facility Remodel:	Not reported
Facility Demo:	Not reported
Facility Repair:	Not reported
Facility Maint:	Not reported
Removed:	Not reported
Encapsulated:	Not reported
Quantity Sq Ft:	Not reported
Fireproofing:	Not reported
Popcorn Ceiling:	Not reported
CAB:	Not reported
Sheet Vinyl:	Not reported
Asbestos Paper:	Not reported
Boiler Insulation:	Not reported
Duct Paper:	Not reported
VAT:	Not reported
Roofing:	Not reported
Sq Ft Other:	Not reported
Sq Ft Other Text:	Not reported
Quantity Lin Ft:	Not reported
Mag Pipe Insulation:	Not reported
Air Cell Pipe Insulation:	Not reported
Ducting Insulation:	Not reported
Cement Asbestos Pipe:	Not reported
Mudded Pipe Insulation:	Not reported
Duct Tape:	Not reported
Lin Ft Other1:	Not reported
Lin Ft Other1 Text:	Not reported
Lin Ft Other2:	Not reported
Lin Ft Other2 Text:	Not reported
Indoors:	Not reported
Outdoors:	Not reported
Neg Pres Enclosure:	Not reported
Glove Bag:	Not reported
Mini Enclosure:	Not reported
Critical Barriers:	Not reported
Wrap And Cut:	Not reported
Wet Methods:	Not reported
HEPA Vacuum:	Not reported
MANUALMETHODS :	Not reported
Other CM1:	Not reported
Other CM1 Text:	Not reported
Other CM2:	Not reported
Other CM2 Text:	Not reported
Half Mask APR:	Not reported
Full Face APR:	Not reported
PAPR:	Not reported
Type C Continuous:	Not reported
Type C Pressure:	Not reported
Other Resp Pro:	Not reported
Other Resp Pro Text:	Not reported
Comments:	Not reported
Date Time Submitted:	Not reported
Submitter IP Address:	Not reported

Map ID  
Direction  
Distance  
Elevation

MAP FINDINGS

Site

Database(s)  
EDR ID Number  
EPA ID Number

(Continued)

S123677508

Region: 2  
UBI: 601878379  
Notice type: Initial  
Project Type: Other Square Footage  
Supervisor: Arturo Cardenas (ABAS00027471) ACTIVE  
Supervisor Phone: Not reported  
Certificate Status: ACTIVE

Name: Not reported  
Address: 1706 SOUTH 320TH STREET  
City,State,Zip: FEDERAL WAY, WA  
Facility Type: Not reported  
Parent ID: Not reported  
Form ID: 134649#611368361  
Notice Date: 12/03/2018  
Start Date: 12/13/2018  
Completion Date: 12/14/2018  
Initial: Not reported  
Amended: Not reported  
On Hold: Not reported  
Off Hold: Not reported  
Emergency: Not reported  
Site Hours Start: Not reported  
Site Hours End: Not reported  
Sunday: Not reported  
Monday: Not reported  
Tuesday: Not reported  
Wednesday: Not reported  
Thursday: Not reported  
Friday: Not reported  
Saturday: Not reported  
Contractor ID: Not reported  
Phone: Not reported  
Job Site CAS: Not reported  
Project Form Email: Not reported  
Property Owner Name: Not reported  
Property Owner Agent: Not reported  
Property Owner Company: WRECKING BALL DEMOLITION, LLC (EVERETT) (ABCN00001436)  
Property Owner Address: Not reported  
Property Owner City: Not reported  
Property Owner State: Not reported  
Property Owner Zip4: Not reported  
Property Owner Phone: Not reported  
Job Site Room: Not reported  
Facility Age: Not reported  
Facility Size: Not reported  
Facility Remodel: Not reported  
Facility Demo: Not reported  
Facility Repair: Not reported  
Facility Maint: Not reported  
Removed: Not reported  
Encapsulated: Not reported  
Quantity Sq Ft: Not reported  
Fireproofing: Not reported  
Popcorn Ceiling: Not reported  
CAB: Not reported  
Sheet Vinyl: Not reported

Map ID  
Direction  
Distance  
Elevation

MAP FINDINGS

Site

Database(s)

EDR ID Number  
EPA ID Number

(Continued)

S123677508

Asbestos Paper:	Not reported
Boiler Insulation:	Not reported
Duct Paper:	Not reported
VAT:	Not reported
Roofing:	Not reported
Sq Ft Other:	Not reported
Sq Ft Other Text:	Not reported
Quantity Lin Ft:	Not reported
Mag Pipe Insulation:	Not reported
Air Cell Pipe Insulation:	Not reported
Ducting Insulation:	Not reported
Cement Asbestos Pipe:	Not reported
Mudded Pipe Insulation:	Not reported
Duct Tape:	Not reported
Lin Ft Other1:	Not reported
Lin Ft Other1 Text:	Not reported
Lin Ft Other2:	Not reported
Lin Ft Other2 Text:	Not reported
Indoors:	Not reported
Outdoors:	Not reported
Neg Pres Enclosure:	Not reported
Glove Bag:	Not reported
Mini Enclosure:	Not reported
Critical Barriers:	Not reported
Wrap And Cut:	Not reported
Wet Methods:	Not reported
HEPA Vacuum:	Not reported
MANUALMETHODS :	Not reported
Other CM1:	Not reported
Other CM1 Text:	Not reported
Other CM2:	Not reported
Other CM2 Text:	Not reported
Half Mask APR:	Not reported
Full Face APR:	Not reported
PAPR:	Not reported
Type C Continuous:	Not reported
Type C Pressure:	Not reported
Other Resp Pro:	Not reported
Other Resp Pro Text:	Not reported
Comments:	Not reported
Date Time Submitted:	Not reported
Submitter IP Address:	Not reported
Region:	2
UBI:	601878379
Notice type:	Initial
Project Type:	Other Square Footage
Supervisor:	Josh Resch (ABAS00028791) ACTIVE
Supervisor Phone:	Not reported
Certificate Status:	ACTIVE

Map ID  
Direction  
Distance  
Elevation

MAP FINDINGS

Site

Database(s)

EDR ID Number  
EPA ID Number

**17**      **Y PAY MOR CLEANERS**  
**Target**    **1812 S 320TH ST**  
**Property**   **FEDERAL WAY, WA 98003**

**EDR Hist Cleaner**    **1020123259**  
   **N/A**

EDR Hist Cleaner

**Actual:**            Year:    Name:  
**424 ft.**            1993    Y PAY MOR CLEANERS  
**Focus Map:**      1994    Y PAY MOR CLEANERS  
**5**                    1995    Y PAY MOR CLEANERS  
                          1996    Y PAY MOR CLEANERS  
                          1998    Y PAY MOR CLEANERS  
                          1999    Y PAY MOR CLEANERS  
                          2000    Y PAY MOR CLEANERS  
                          2001    Y PAY MOR CLEANERS  
                          2002    Y PAY MOR CLEANERS  
                          2003    Y PAY MOR CLEANERS  
                          2004    Y PAY MOR CLEANERS  
                          2005    Y PAY MOR CLEANERS  
                          2006    Y PAY MOR CLEANERS  
                          2007    Y PAY MOR CLEANERS  
                          2008    Y PAY MOR CLEANERS

Type:  
Laundry And Garment Services, NEC  
Laundry And Garment Services, NEC  
Laundry And Garment Services, NEC  
Laundry And Garment Services, NEC  
Drycleaning Plants, Except Rugs  
Drycleaning Plants, Except Rugs  
Drycleaning Plants, Except Rugs  
Drycleaning Plants, Except Rugs  
Drycleaning Plants, Except Rugs  
Drycleaning Plants, Except Rugs  
Drycleaning Plants, Except Rugs  
Drycleaning Plants, Except Rugs  
Drycleaning Plants, Except Rugs  
Drycleaning Plants, Except Rugs  
Drycleaning Plants, Except Rugs  
Drycleaning Plants, Except Rugs  
Drycleaning Plants, Except Rugs  
Drycleaning Plants, Except Rugs

**D18**      **EXXON #7 2518**  
**Target**    **2510 S. 320TH ST.**  
**Property**   **FEDERAL WAY, WA 98003**

**WA ICR**    **S104484676**  
   **N/A**

Site 1 of 8 in cluster D

**Actual:**            ICR:  
**451 ft.**            Date Ecology Received Report:    06/05/98  
**Focus Map:**      Contaminants Found at Site:      Petroleum products  
**5**                    Media Contaminated:              Groundwater  
                          Waste Management:                Tank  
                          Region:                                North Western  
                          Type of Report Ecology Received:    Interim cleanup report  
                          Site Register Issue:                98-05  
                          County Code:                        17  
                          Contact:                                Not reported  
                          Report Title:                         Not reported

Date Ecology Received Report:    05/17/96  
Contaminants Found at Site:      Petroleum products  
Media Contaminated:                Groundwater  
Waste Management:                Tank  
Region:                                North Western  
Type of Report Ecology Received:    Interim cleanup report  
Site Register Issue:                94-42  
County Code:                        17  
Contact:                                Not reported  
Report Title:                         Not reported

Date Ecology Received Report:    11/18/96  
Contaminants Found at Site:      Petroleum products  
Media Contaminated:                Groundwater  
Waste Management:                Tank  
Region:                                North Western  
Type of Report Ecology Received:    Interim cleanup report  
Site Register Issue:                94-44  
County Code:                        17

Map ID  
Direction  
Distance  
Elevation

MAP FINDINGS

Site

Database(s)

EDR ID Number  
EPA ID Number

**EXXON #7 2518 (Continued)**

**S104484676**

Contact: Not reported  
Report Title: Not reported

Date Ecology Received Report: 11/08/01  
Contaminants Found at Site: Petroleum products  
Media Contaminated: Groundwater  
Waste Management: Tank  
Region: North Western  
Type of Report Ecology Received: Interim cleanup report  
Site Register Issue: 98-43  
County Code: 17  
Contact: Not reported  
Report Title: Ground Water Monitoring - Fourth Quarter 9/6/01

Date Ecology Received Report: 11/08/01  
Contaminants Found at Site: Petroleum products  
Media Contaminated: Groundwater  
Waste Management: Tank  
Region: North Western  
Type of Report Ecology Received: Interim cleanup report  
Site Register Issue: 98-43  
County Code: 17  
Contact: Not reported  
Report Title: Ground Water Monitoring - Second Quarter 6/27/01

Date Ecology Received Report: 05/24/01  
Contaminants Found at Site: Petroleum products  
Media Contaminated: Groundwater  
Waste Management: Tank  
Region: North Western  
Type of Report Ecology Received: Interim cleanup report  
Site Register Issue: 98-37  
County Code: 17  
Contact: Not reported  
Report Title: Monitoring - March 2000

Date Ecology Received Report: 03/11/02  
Contaminants Found at Site: Petroleum products  
Media Contaminated: Groundwater  
Waste Management: Tank  
Region: North Western  
Type of Report Ecology Received: Interim cleanup report  
Site Register Issue: 98-46  
County Code: 17  
Contact: Not reported  
Report Title: Fourth Quarter Ground Water Monitoring 2001

Date Ecology Received Report: 05/28/96  
Contaminants Found at Site: Petroleum products  
Media Contaminated: Groundwater  
Waste Management: Tank  
Region: North Western  
Type of Report Ecology Received: Interim cleanup report  
Site Register Issue: 95-07  
County Code: 17  
Contact: Not reported  
Report Title: Not reported

Map ID  
Direction  
Distance  
Elevation

MAP FINDINGS

Site

Database(s)

EDR ID Number  
EPA ID Number

**D19**      **ALS TOWING INC**  
**Target**    **2510 S 320TH**  
**Property**   **FEDERAL WAY, WA 98003**

**EDR Hist Auto**    **1021056459**  
                                 **N/A**

**Site 2 of 8 in cluster D**

**Actual:**      EDR Hist Auto  
**451 ft.**

**Focus Map:**  
**5**

Year:	Name:	Type:
1972	CLIOS ENCO SERVICE	Gasoline Service Stations
1973	ALS EXXON PRODUCTS SERVICE	Gasoline Service Stations
1973	CLIOS ENCO SERVICE	Gasoline Service Stations
1974	ALS EXXON PRODUCTS SERVICE	Gasoline Service Stations
1974	CLIOS ENCO SERVICE	Gasoline Service Stations
1975	ALS EXXON PRODUCTS SERVICE	Gasoline Service Stations
1976	ALS EXXON PRODUCTS SERVICE	Gasoline Service Stations
1976	CLIOS ENCO SERVICE	Gasoline Service Stations
1977	ALS EXXON PRODUCTS SERVICE	Gasoline Service Stations
1978	ALS EXXON PRODUCTS SERVICE	Gasoline Service Stations
1979	ALS EXXON PRODUCTS SERVICE	Gasoline Service Stations
1980	ALS EXXON PRODUCTS SERVICE	Gasoline Service Stations
1982	ALS TOWING INC	Gasoline Service Stations
1983	ALS TOWING INC	Gasoline Service Stations
1985	ALS TOWING INC	Automotive Services, NEC

**D20**      **EXXON 72518**  
**Target**    **2510 S 320TH ST**  
**Property**   **FEDERAL WAY, WA 98003**

**WA ALLSITES**    **S105612837**  
**WA CSCSL NFA**    **N/A**

**Site 3 of 8 in cluster D**

**Actual:**      ALLSITES:  
**451 ft.**

**Focus Map:**  
**5**

Name:	EXXON 72518
Facility Id:	45853998
Interaction:	46053
Interaction 1:	I
Interaction 2:	LUST
Ecology Program:	TOXICS
Program Data:	ISIS
Facility Alt.:	Not reported
Program ID:	401028
Date Interaction:	1996-05-17 00:00:00
Date Interaction 3:	LUST Facility
Latitude:	47.315314395000001
Longitude:	-122.300895181
Interaction:	46054
Interaction 1:	I
Interaction 2:	VOLCLNST
Ecology Program:	TOXICS
Program Data:	ISIS
Facility Alt.:	EXXON 72518
Program ID:	Not reported
Date Interaction:	2002-04-29 00:00:00
Date Interaction 3:	Voluntary Cleanup Sites
Latitude:	47.315314395000001
Longitude:	-122.300895181

Map ID  
Direction  
Distance  
Elevation

MAP FINDINGS

Site

Database(s)

EDR ID Number  
EPA ID Number

**EXXON 72518 (Continued)**

**S105612837**

Interaction: 46052  
Interaction 1: I  
Interaction 2: UST  
Ecology Program: TOXICS  
Program Data: UST  
Facility Alt.: Not reported  
Program ID: 401028  
Date Interaction: 1995-05-01 00:00:00  
Date Interaction 3: Underground Storage Tank  
Latitude: 47.315314395000001  
Longitude: -122.300895181

**CSCSL NFA:**

Name: EXXON 72518  
Address: 2510 S 320TH ST  
City,State,Zip: FEDERAL WAY, WA 98003  
Facility/Site Id: 45853998  
CS Id: 6119  
NFA Date: 07/12/2002  
Alternate Site Names: EXXON 7-2518  
NFA Reason: NFA-Voluntary Cleanup Program Review  
Site Status: NFA  
Region: Northwest  
Contaminant Name: Lead  
Ground Water: Confirmed Above Cleanup Levels  
Surface Water: Not reported  
Soil: Confirmed Above Cleanup Levels  
Sediment: Not reported  
Air: Not reported  
Bedrock: Not reported  
Latitude: 47.31532  
Longitude: -122.30091

Name: EXXON 72518  
Address: 2510 S 320TH ST  
City,State,Zip: FEDERAL WAY, WA 98003  
Facility/Site Id: 45853998  
CS Id: 6119  
NFA Date: 07/12/2002  
Alternate Site Names: EXXON 7-2518  
NFA Reason: NFA-Voluntary Cleanup Program Review  
Site Status: NFA  
Region: Northwest  
Contaminant Name: Metals Priority Pollutants  
Ground Water: Not reported  
Surface Water: Not reported  
Soil: Confirmed Above Cleanup Levels  
Sediment: Not reported  
Air: Not reported  
Bedrock: Not reported  
Latitude: 47.31532  
Longitude: -122.30091

Name: EXXON 72518  
Address: 2510 S 320TH ST  
City,State,Zip: FEDERAL WAY, WA 98003

Map ID  
Direction  
Distance  
Elevation

MAP FINDINGS

Site

Database(s)

EDR ID Number  
EPA ID Number

**EXXON 72518 (Continued)**

**S105612837**

Facility/Site Id: 45853998  
CS Id: 6119  
NFA Date: 07/12/2002  
Alternate Site Names: EXXON 7-2518  
NFA Reason: NFA-Voluntary Cleanup Program Review  
Site Status: NFA  
Region: Northwest  
Contaminant Name: Petroleum-Gasoline  
Ground Water: Confirmed Above Cleanup Levels  
Surface Water: Not reported  
Soil: Confirmed Above Cleanup Levels  
Sediment: Not reported  
Air: Not reported  
Bedrock: Not reported  
Latitude: 47.31532  
Longitude: -122.30091

Name: EXXON 72518  
Address: 2510 S 320TH ST  
City,State,Zip: FEDERAL WAY, WA 98003  
Facility/Site Id: 45853998  
CS Id: 6119  
NFA Date: 07/12/2002  
Alternate Site Names: EXXON 7-2518  
NFA Reason: NFA-Voluntary Cleanup Program Review  
Site Status: NFA  
Region: Northwest  
Contaminant Name: Petroleum-Other  
Ground Water: Confirmed Above Cleanup Levels  
Surface Water: Not reported  
Soil: Confirmed Above Cleanup Levels  
Sediment: Not reported  
Air: Not reported  
Bedrock: Not reported  
Latitude: 47.31532  
Longitude: -122.30091

**D21**  
**Target**  
**Property**

**EXXON 72518**  
**2510 S 320TH ST**  
**FEDERAL WAY, WA 98003**

**FINDS 1007070344**  
**N/A**

**Site 4 of 8 in cluster D**

**Actual:** FINDS:  
**451 ft.** Registry ID: 110015469535

**Focus Map:**  
**5** Click Here:

Environmental Interest/Information System:

Washington Facility / Site Identification System (WA-FSIS) provides a means to query and display data maintained by the Washington Department of Ecology. This system contains key information for each facility/site that is currently, or has been, of interest to the Air Quality, Dam Safety, Hazardous Waste, Toxics Cleanup, and Water Quality Programs.

[Click this hyperlink](#) while viewing on your computer to access additional FINDS: detail in the EDR Site Report.



Map ID  
Direction  
Distance  
Elevation

MAP FINDINGS

Site

Database(s)  
EDR ID Number  
EPA ID Number

**D22**      **EXXON 72518**  
**Target**    **2510 S 320TH ST**  
**Property**   **FEDERAL WAY, WA 98003**

**WA VCP**    **S124434512**  
                  **N/A**

**Site 5 of 8 in cluster D**

**Actual:**  
**451 ft.**  
**Focus Map:**  
**5**

VCP:  
Name:            EXXON 72518  
Address:        2510 S 320TH ST  
City,State,Zip: FEDERAL WAY, WA 98003  
edr\_fstat:      WA  
edr\_fzip:        98003  
edr\_fcnty:      KING  
edr\_zip:        Not reported  
Facility ID:    45853998  
VCP Status:    Not reported  
VCP:            NFA  
Ecology Status: Not reported  
NFA Type:      Not reported  
Date NFA:      2002-07-12  
Rank:           Not reported  
Cleanup Siteid: 6119  
Contaminant Name: Lead  
Soil:            Confirmed Above Cleanup Levels

Name:            EXXON 72518  
Address:        2510 S 320TH ST  
City,State,Zip: FEDERAL WAY, WA 98003  
edr\_fstat:      WA  
edr\_fzip:        98003  
edr\_fcnty:      KING  
edr\_zip:        Not reported  
Facility ID:    45853998  
VCP Status:    Not reported  
VCP:            NFA  
Ecology Status: Not reported  
NFA Type:      Not reported  
Date NFA:      2002-07-12  
Rank:           Not reported  
Cleanup Siteid: 6119  
Contaminant Name: Metals Priority Pollutants  
Soil:            Confirmed Above Cleanup Levels

Name:            EXXON 72518  
Address:        2510 S 320TH ST  
City,State,Zip: FEDERAL WAY, WA 98003  
edr\_fstat:      WA  
edr\_fzip:        98003  
edr\_fcnty:      KING  
edr\_zip:        Not reported  
Facility ID:    45853998  
VCP Status:    Not reported  
VCP:            NFA  
Ecology Status: Not reported  
NFA Type:      Not reported  
Date NFA:      2002-07-12  
Rank:           Not reported  
Cleanup Siteid: 6119  
Contaminant Name: Petroleum-Gasoline

Map ID  
Direction  
Distance  
Elevation

MAP FINDINGS

Site

Database(s)

EDR ID Number  
EPA ID Number

**EXXON 72518 (Continued)**

**S124434512**

Soil: Confirmed Above Cleanup Levels

Name: EXXON 72518  
Address: 2510 S 320TH ST  
City,State,Zip: FEDERAL WAY, WA 98003  
edr\_fstat: WA  
edr\_fzip: 98003  
edr\_fcnty: KING  
edr\_zip: Not reported  
Facility ID: 45853998  
VCP Status: Not reported  
VCP: NFA  
Ecology Status: Not reported  
NFA Type: Not reported  
Date NFA: 2002-07-12  
Rank: Not reported  
Cleanup Siteid: 6119  
Contaminant Name: Petroleum-Other  
Soil: Confirmed Above Cleanup Levels

**D23**      **EXXON 7-2518**  
**Target**    **2510 S 320TH ST**  
**Property**   **FEDERAL WAY, WA 98003**

**WA LUST**    **U003795431**  
**WA UST**      **N/A**

**Site 6 of 8 in cluster D**

**Actual:**      LUST:  
**451 ft.**

**Focus Map:**    Name: EXXON 72518  
**5**                Address: 2510 S 320TH ST  
                    City,State,Zip: FEDERAL WAY, WA 98003  
                    Facility ID: 45853998  
                    Lust Status Type: LUST - NFA  
                    Cleanup Site ID: 6119  
                    Cleanup Unit Type: Not reported  
                    Process Type: Not reported  
                    Cleanup Unit Name: EXXON 7-2518  
                    Response Section: Northwest  
                    Release Date: 05/17/1996  
                    Lust Date: 07/12/2002  
                    Region: Northwest  
                    Lust ID: 4378  
                    UST ID: 401028  
                    Contaminant Name: Metals Priority Pollutants  
                    Ground Water: Not reported  
                    Surface Water: Not reported  
                    Soil: Confirmed Above Cleanup Levels  
                    Sediment: Not reported  
                    Air: Not reported  
                    Bedrock: Not reported  
                    Lat/Long: 47.31532 / -122.30091

Name: EXXON 72518  
Address: 2510 S 320TH ST  
City,State,Zip: FEDERAL WAY, WA 98003  
Facility ID: 45853998  
Lust Status Type: LUST - NFA  
Cleanup Site ID: 6119  
Cleanup Unit Type: Not reported

Map ID  
Direction  
Distance  
Elevation

MAP FINDINGS

Site

Database(s)

EDR ID Number  
EPA ID Number

**EXXON 7-2518 (Continued)**

**U003795431**

Process Type: Not reported  
Cleanup Unit Name: EXXON 7-2518  
Response Section: Northwest  
Release Date: 05/17/1996  
Lust Date: 07/12/2002  
Region: Northwest  
Lust ID: 4378  
UST ID: 401028  
Contaminant Name: Lead  
Ground Water: Confirmed Above Cleanup Levels  
Surface Water: Not reported  
Soil: Confirmed Above Cleanup Levels  
Sediment: Not reported  
Air: Not reported  
Bedrock: Not reported  
Lat/Long: 47.31532 / -122.30091

Name: EXXON 72518  
Address: 2510 S 320TH ST  
City,State,Zip: FEDERAL WAY, WA 98003  
Facility ID: 45853998  
Lust Status Type: LUST - NFA  
Cleanup Site ID: 6119  
Cleanup Unit Type: Not reported  
Process Type: Not reported  
Cleanup Unit Name: EXXON 7-2518  
Response Section: Northwest  
Release Date: 05/17/1996  
Lust Date: 07/12/2002  
Region: Northwest  
Lust ID: 4378  
UST ID: 401028  
Contaminant Name: Petroleum-Gasoline  
Ground Water: Confirmed Above Cleanup Levels  
Surface Water: Not reported  
Soil: Confirmed Above Cleanup Levels  
Sediment: Not reported  
Air: Not reported  
Bedrock: Not reported  
Lat/Long: 47.31532 / -122.30091

Name: EXXON 72518  
Address: 2510 S 320TH ST  
City,State,Zip: FEDERAL WAY, WA 98003  
Facility ID: 45853998  
Lust Status Type: LUST - NFA  
Cleanup Site ID: 6119  
Cleanup Unit Type: Not reported  
Process Type: Not reported  
Cleanup Unit Name: EXXON 7-2518  
Response Section: Northwest  
Release Date: 05/17/1996  
Lust Date: 07/12/2002  
Region: Northwest  
Lust ID: 4378  
UST ID: 401028  
Contaminant Name: Petroleum-Other

Map ID  
Direction  
Distance  
Elevation

MAP FINDINGS

Site

Database(s)

EDR ID Number  
EPA ID Number

**EXXON 7-2518 (Continued)**

**U003795431**

Ground Water: Confirmed Above Cleanup Levels  
Surface Water: Not reported  
Soil: Confirmed Above Cleanup Levels  
Sediment: Not reported  
Air: Not reported  
Bedrock: Not reported  
Lat/Long: 47.31532 / -122.30091

**UST:**

Name: EXXON 7-2518  
Address: 2510 S 320TH ST  
City: FEDERAL WAY  
Zip: 98003  
Facility ID: 45853998  
Site Id: 401028  
UBI: Not reported  
Phone Number: Not reported  
Decimal Latitude: 47.31532  
Decimal Longitude: -122.30091

Tank Name: 1  
Tag Number: Not reported  
Tank Status: Removed  
Tank Status Date: 11/12/2002  
Tank Install Date: 01/01/1900  
Tank Closure Date: 12/31/1985  
Capacity Range: 10,000 to 19,999 Gallons  
Tank Permit Expiration Date: Not reported  
Tank Upgrade Date: Not reported  
Tank Spill Prevention: Not reported  
Tank Overfill Prevention: Not reported  
Tank Material: Not reported  
Tank Construction: Not reported  
Tank Tightness Test: Not reported  
Tank Corrosion Protection: Not reported  
Tank Manifold: Not reported  
Tank Release Detection: Not reported  
Tank SFC Type: Not reported  
Pipe Material: Not reported  
Pipe Construction: Not reported  
Pipe Primary Release Detection: Not reported  
Pipe Second Release Detection: Not reported  
Pipe Corrosion Protection: Not reported  
Pipe Pumping System: Not reported  
Responsible Unit: Northwest  
Dispenser/Pump SFC Type: Not reported

Name: EXXON 7-2518  
Address: 2510 S 320TH ST  
City: FEDERAL WAY  
Zip: 98003

Tank Name: 2  
Tag Number: Not reported  
Tank Status: Removed  
Tank Status Date: 11/12/2002  
Tank Install Date: 01/01/1900

Map ID  
Direction  
Distance  
Elevation

MAP FINDINGS

Site

Database(s)

EDR ID Number  
EPA ID Number

**EXXON 7-2518 (Continued)**

**U003795431**

Tank Closure Date: 12/31/1985  
Capacity Range: 5,000 to 9,999 Gallons  
Tank Permit Expiration Date: Not reported  
Tank Upgrade Date: Not reported  
Tank Spill Prevention: Not reported  
Tank Overfill Prevention: Not reported  
Tank Material: Not reported  
Tank Construction: Not reported  
Tank Tightness Test: Not reported  
Tank Corrosion Protection: Not reported  
Tank Manifold: Not reported  
Tank Release Detection: Not reported  
Tank SFC Type: Not reported  
Pipe Material: Not reported  
Pipe Construction: Not reported  
Pipe Primary Release Detection: Not reported  
Pipe Second Release Detection: Not reported  
Pipe Corrosion Protection: Not reported  
Pipe Pumping System: Not reported  
Responsible Unit: Northwest  
Dispencer/Pump SFC Type: Not reported

Name: EXXON 7-2518  
Address: 2510 S 320TH ST  
City: FEDERAL WAY  
Zip: 98003

Tank Name: 3  
Tag Number: Not reported  
Tank Status: Removed  
Tank Status Date: 11/12/2002  
Tank Install Date: 01/01/1964  
Tank Closure Date: 12/31/1985  
Capacity Range: 5,000 to 9,999 Gallons  
Tank Permit Expiration Date: Not reported  
Tank Upgrade Date: Not reported  
Tank Spill Prevention: Not reported  
Tank Overfill Prevention: Not reported  
Tank Material: Not reported  
Tank Construction: Not reported  
Tank Tightness Test: Not reported  
Tank Corrosion Protection: Not reported  
Tank Manifold: Not reported  
Tank Release Detection: Not reported  
Tank SFC Type: Not reported  
Pipe Material: Not reported  
Pipe Construction: Not reported  
Pipe Primary Release Detection: Not reported  
Pipe Second Release Detection: Not reported  
Pipe Corrosion Protection: Not reported  
Pipe Pumping System: Not reported  
Responsible Unit: Northwest  
Dispencer/Pump SFC Type: Not reported

Name: EXXON 7-2518  
Address: 2510 S 320TH ST  
City: FEDERAL WAY

Map ID  
Direction  
Distance  
Elevation

MAP FINDINGS

Site

Database(s)

EDR ID Number  
EPA ID Number

**EXXON 7-2518 (Continued)**

**U003795431**

Zip: 98003

Tank Name: 4  
Tag Number: Not reported  
Tank Status: Removed  
Tank Status Date: 11/12/2002  
Tank Install Date: Not reported  
Tank Closure Date: 12/01/1988  
Capacity Range: 111 TO 1,100 Gallons  
Tank Permit Expiration Date: Not reported  
Tank Upgrade Date: Not reported  
Tank Spill Prevention: Not reported  
Tank Overfill Prevention: Not reported  
Tank Material: Not reported  
Tank Construction: Not reported  
Tank Tightness Test: Not reported  
Tank Corrosion Protection: Not reported  
Tank Manifold: Not reported  
Tank Release Detection: Not reported  
Tank SFC Type: Not reported  
Pipe Material: Not reported  
Pipe Construction: Not reported  
Pipe Primary Release Detection: Not reported  
Pipe Second Release Detection: Not reported  
Pipe Corrosion Protection: Not reported  
Pipe Pumping System: Not reported  
Responsible Unit: Northwest  
Dispenser/Pump SFC Type: Not reported

Name: EXXON 7-2518  
Address: 2510 S 320TH ST  
City: FEDERAL WAY  
Zip: 98003

Tank Name: 5  
Tag Number: Not reported  
Tank Status: Removed  
Tank Status Date: 11/12/2002  
Tank Install Date: Not reported  
Tank Closure Date: 12/01/1988  
Capacity Range: 111 TO 1,100 Gallons  
Tank Permit Expiration Date: Not reported  
Tank Upgrade Date: Not reported  
Tank Spill Prevention: Not reported  
Tank Overfill Prevention: Not reported  
Tank Material: Not reported  
Tank Construction: Not reported  
Tank Tightness Test: Not reported  
Tank Corrosion Protection: Not reported  
Tank Manifold: Not reported  
Tank Release Detection: Not reported  
Tank SFC Type: Not reported  
Pipe Material: Not reported  
Pipe Construction: Not reported  
Pipe Primary Release Detection: Not reported  
Pipe Second Release Detection: Not reported  
Pipe Corrosion Protection: Not reported

Map ID  
Direction  
Distance  
Elevation

MAP FINDINGS

Site

Database(s)

EDR ID Number  
EPA ID Number

**EXXON 7-2518 (Continued)**

**U003795431**

Pipe Pumping System: Not reported  
Responsible Unit: Northwest  
Dispenser/Pump SFC Type: Not reported

**D24**  
**Target** **FORMER EXXON #7-2518**  
**Property** **2510 SOUTH 320TH STREET**  
**FEDERAL WAY, WA**

**WA RGA LUST** **S115435078**  
**N/A**

**Site 7 of 8 in cluster D**

**Actual:** RGA LUST:  
**451 ft.** 2002 FORMER EXXON #7-2518 2510 SOUTH 320TH STREET  
**Focus Map:** 2001 FORMER EXXON #7-2518 2510 SOUTH 320TH STREET  
**5** 2000 FORMER EXXON #7-2518 2510 SOUTH 320TH STREET  
1999 FORMER EXXON #7-2518 2510 SOUTH 320TH STREET  
1998 FORMER EXXON #7-2518 2510 SOUTH 320TH STREET  
1997 FORMER EXXON #7-2518 2510 SOUTH 320TH STREET

**D25**  
**Target** **2500 SOUTH 320TH ST**  
**Property** **FEDERAL WAY, WA**

**WA ASBESTOS** **S126496804**  
**N/A**

**Site 8 of 8 in cluster D**

**Actual:** ASBESTOS:  
**450 ft.** Name: Not reported  
**Focus Map:** Address: 2500 SOUTH 320TH ST  
**5** City,State,Zip: FEDERAL WAY, WA  
Facility Type: Not reported  
Parent ID: Not reported  
Form ID: 160666#53852772  
Notice Date: 06/16/2020  
Start Date: 06/22/2020  
Completion Date: 08/31/2020  
Initial: Not reported  
Amended: Not reported  
On Hold: Not reported  
Off Hold: Not reported  
Emergency: Not reported  
Site Hours Start: Not reported  
Site Hours End: Not reported  
Sunday: Not reported  
Monday: Not reported  
Tuesday: Not reported  
Wednesday: Not reported  
Thursday: Not reported  
Friday: Not reported  
Saturday: Not reported  
Contractor ID: Not reported  
Phone: Not reported  
Job Site CAS: Not reported  
Project Form Email: Not reported  
Property Owner Name: Not reported  
Property Owner Agent: Not reported  
Property Owner Company: RHINE DEMOLITION LLC (TACOMA) (ABCN00001511)  
Property Owner Address: Not reported  
Property Owner City: Not reported

Map ID  
Direction  
Distance  
Elevation

MAP FINDINGS

Site

Database(s)

EDR ID Number  
EPA ID Number

(Continued)

S126496804

Property Owner State:	Not reported
Property Owner Zip4:	Not reported
Property Owner Phone:	Not reported
Job Site Room:	Not reported
Facility Age:	Not reported
Facility Size:	Not reported
Facility Remodel:	Not reported
Facility Demo:	Not reported
Facility Repair:	Not reported
Facility Maint:	Not reported
Removed:	Not reported
Encapsulated:	Not reported
Quantity Sq Ft:	Not reported
Fireproofing:	Not reported
Popcorn Ceiling:	Not reported
CAB:	Not reported
Sheet Vinyl:	Not reported
Asbestos Paper:	Not reported
Boiler Insulation:	Not reported
Duct Paper:	Not reported
VAT:	Not reported
Roofing:	Not reported
Sq Ft Other:	Not reported
Sq Ft Other Text:	Not reported
Quantity Lin Ft:	Not reported
Mag Pipe Insulation:	Not reported
Air Cell Pipe Insulation:	Not reported
Ducting Insulation:	Not reported
Cement Asbestos Pipe:	Not reported
Mudded Pipe Insulation:	Not reported
Duct Tape:	Not reported
Lin Ft Other1:	Not reported
Lin Ft Other1 Text:	Not reported
Lin Ft Other2:	Not reported
Lin Ft Other2 Text:	Not reported
Indoors:	Not reported
Outdoors:	Not reported
Neg Pres Enclosure:	Not reported
Glove Bag:	Not reported
Mini Enclosure:	Not reported
Critical Barriers:	Not reported
Wrap And Cut:	Not reported
Wet Methods:	Not reported
HEPA Vacuum:	Not reported
MANUALMETHODS :	Not reported
Other CM1:	Not reported
Other CM1 Text:	Not reported
Other CM2:	Not reported
Other CM2 Text:	Not reported
Half Mask APR:	Not reported
Full Face APR:	Not reported
PAPR:	Not reported
Type C Continuous:	Not reported
Type C Pressure:	Not reported
Other Resp Pro:	Not reported
Other Resp Pro Text:	Not reported
Comments:	Not reported



Map ID  
Direction  
Distance  
Elevation

MAP FINDINGS

Site

Database(s)

EDR ID Number  
EPA ID Number

(Continued)

S126496804

Date Time Submitted: Not reported  
Submitter IP Address: Not reported  
Region: 2  
UBI: 603071050  
Notice type: Initial  
Project Type: Other Square Footage, Vinyl Asbestos Tile  
Supervisor: Carsandra Elzie (ABAS00025001) ACTIVE  
Supervisor Phone: Not reported  
Certificate Status: ACTIVE

E26

Target I-5 & 320TH ST  
Property FEDERAL WAY, WA

WA SPILLS S109884578  
N/A

Site 1 of 3 in cluster E

Actual:  
434 ft.

Focus Map:  
5

SPILLS:  
Name: Not reported  
Address: I-5 & 320TH ST  
City,State,Zip: FEDERAL WAY, WA  
Facility ID: 531035  
Medium: Not reported  
Material Desc: CHEMICAL  
Material Qty: Not reported  
Material Units: Not reported  
Date Received: 12/27/2002  
Contact Name: UNK  
Incident Date: Not reported  
Incident Category Type: Not reported  
Incident Category: Not reported  
Latitude: Not reported  
Longitude: Not reported  
Source Type: Not reported  
Source: Not reported  
Vessel Facility Name2: Not reported  
Recovered Quantity: Not reported  
Resp Party Contact: Not reported  
Cause: Not reported  
Cause Type: Not reported  
Resp Party Name: Not reported

F27 BOEING CO FEDERAL WAY SITE  
Target 3004 S 320TH ST  
Property FEDERAL WAY, WA 98003

WA ALLSITES 1001121567  
RCRA NonGen / NLR WAR000009894  
FINDS  
ECHO

Site 1 of 7 in cluster F

Actual:  
476 ft.

Focus Map:  
5

ALLSITES:  
Name: BOEING CO FEDERAL WAY SITE  
Facility Id: 82427878  
Interaction: 66471  
Interaction 1: I  
Interaction 2: HWG  
Ecology Program: HAZWASTE  
Program Data: TURBOWASTE

Map ID  
Direction  
Distance  
Elevation

MAP FINDINGS

Site

Database(s)

EDR ID Number  
EPA ID Number

**BOEING CO FEDERAL WAY SITE (Continued)**

**1001121567**

Facility Alt.: Not reported  
Program ID: WAR000009894  
Date Interaction: 1996-07-19 00:00:00  
Date Interaction 3: Hazardous Waste Generator  
Latitude: 47.31519439499999  
Longitude: -122.297095181

**RCRA NonGen / NLR:**

Date Form Received by Agency: 1998-05-19 00:00:00.0  
Handler Name: BOEING CO FEDERAL WAY SITE  
Handler Address: 3004 S 320TH ST  
Handler City,State,Zip: FEDERAL WAY, WA 98003  
EPA ID: WAR000009894  
Contact Name: MARCIA SATTGAST  
Contact Address: PO BOX 3707  
Contact City,State,Zip: SEATTLE, WA 98124  
Contact Telephone: 425-865-6518  
Contact Fax: Not reported  
Contact Email: Not reported  
Contact Title: Not reported  
EPA Region: 10  
Land Type: Other  
Federal Waste Generator Description: Not a generator, verified  
Non-Notifier: Not reported  
Biennial Report Cycle: Not reported  
Accessibility: Not reported  
Active Site Indicator: Not reported  
State District Owner: WA  
State District: NWRO  
Mailing Address: PO BOX 3707 MC OK-FP  
Mailing City,State,Zip: SEATTLE, WA 98124  
Owner Name: JOHNSON, JERRY  
Owner Type: Private  
Operator Name: KOLAN, DAVID M  
Operator Type: Private  
Short-Term Generator Activity: No  
Importer Activity: No  
Mixed Waste Generator: No  
Transporter Activity: No  
Transfer Facility Activity: No  
Recycler Activity with Storage: No  
Small Quantity On-Site Burner Exemption: No  
Smelting Melting and Refining Furnace Exemption: No  
Underground Injection Control: No  
Off-Site Waste Receipt: No  
Universal Waste Indicator: No  
Universal Waste Destination Facility: No  
Federal Universal Waste: No  
Active Site Fed-Reg Treatment Storage and Disposal Facility: Not reported  
Active Site Converter Treatment storage and Disposal Facility: Not reported  
Active Site State-Reg Treatment Storage and Disposal Facility: Not reported  
Active Site State-Reg Handler: ---  
Federal Facility Indicator: Not reported  
Hazardous Secondary Material Indicator: NN  
Sub-Part K Indicator: Not reported  
Commercial TSD Indicator: No

Map ID  
Direction  
Distance  
Elevation

MAP FINDINGS

Site

Database(s)

EDR ID Number  
EPA ID Number

**BOEING CO FEDERAL WAY SITE (Continued)**

**1001121567**

Treatment Storage and Disposal Type:	Not reported
2018 GPRA Permit Baseline:	Not on the Baseline
2018 GPRA Renewals Baseline:	Not on the Baseline
Permit Renewals Workload Universe:	Not reported
Permit Workload Universe:	Not reported
Permit Progress Universe:	Not reported
Post-Closure Workload Universe:	Not reported
Closure Workload Universe:	Not reported
202 GPRA Corrective Action Baseline:	No
Corrective Action Workload Universe:	No
Subject to Corrective Action Universe:	No
Non-TSDFs Where RCRA CA has Been Imposed Universe:	No
TSDFs Potentially Subject to CA Under 3004 (u)/(v) Universe:	No
TSDFs Only Subject to CA under Discretionary Auth Universe:	No
Corrective Action Priority Ranking:	No NCAPS ranking
Environmental Control Indicator:	No
Institutional Control Indicator:	No
Human Exposure Controls Indicator:	N/A
Groundwater Controls Indicator:	N/A
Operating TSDF Universe:	Not reported
Full Enforcement Universe:	Not reported
Significant Non-Complier Universe:	No
Unaddressed Significant Non-Complier Universe:	No
Addressed Significant Non-Complier Universe:	No
Significant Non-Complier With a Compliance Schedule Universe:	No
Financial Assurance Required:	Not reported
Handler Date of Last Change:	2018-05-10 18:31:46.0
Recognized Trader-Importer:	No
Recognized Trader-Exporter:	No
Importer of Spent Lead Acid Batteries:	No
Exporter of Spent Lead Acid Batteries:	No
Recycler Activity Without Storage:	No
Manifest Broker:	No
Sub-Part P Indicator:	Not reported

**Handler - Owner Operator:**

Owner/Operator Indicator:	Owner
Owner/Operator Name:	JOHNSON, JERRY
Legal Status:	Private
Date Became Current:	Not reported
Date Ended Current:	Not reported
Owner/Operator Address:	622 S 320TH ST
Owner/Operator City,State,Zip:	FEDERAL WAY, WA 98003-5263
Owner/Operator Telephone:	253-946-4000
Owner/Operator Telephone Ext:	Not reported
Owner/Operator Fax:	Not reported
Owner/Operator Email:	Not reported

Owner/Operator Indicator:	Operator
Owner/Operator Name:	SEE PAPER COPY
Legal Status:	Private
Date Became Current:	Not reported
Date Ended Current:	Not reported
Owner/Operator Address:	3004 S 320TH ST
Owner/Operator City,State,Zip:	FEDERAL WAY, WA 98003
Owner/Operator Telephone:	000-000-0000

Map ID  
Direction  
Distance  
Elevation

MAP FINDINGS

Site

Database(s)

EDR ID Number  
EPA ID Number

**BOEING CO FEDERAL WAY SITE (Continued)**

**1001121567**

Owner/Operator Telephone Ext: Not reported  
Owner/Operator Fax: Not reported  
Owner/Operator Email: Not reported

Owner/Operator Indicator: Owner  
Owner/Operator Name: JOHNSON, JERRY  
Legal Status: Private  
Date Became Current: 1996-11-15 00:00:00.  
Date Ended Current: Not reported  
Owner/Operator Address: 622 S 320TH ST  
Owner/Operator City,State,Zip: FEDERAL WAY, WA 98003  
Owner/Operator Telephone: 253-946-4000  
Owner/Operator Telephone Ext: Not reported  
Owner/Operator Fax: Not reported  
Owner/Operator Email: Not reported

Owner/Operator Indicator: Operator  
Owner/Operator Name: KOLAN, DAVID M  
Legal Status: Private  
Date Became Current: Not reported  
Date Ended Current: Not reported  
Owner/Operator Address: PO BOX 3707 MC OK-FP  
Owner/Operator City,State,Zip: SEATTLE, WA 98124  
Owner/Operator Telephone: 425-865-6521  
Owner/Operator Telephone Ext: Not reported  
Owner/Operator Fax: Not reported  
Owner/Operator Email: Not reported

Owner/Operator Indicator: Owner  
Owner/Operator Name: JERRY J  
Legal Status: Private  
Date Became Current: 1996-11-15 00:00:00.  
Date Ended Current: Not reported  
Owner/Operator Address: 622 S 320TH ST  
Owner/Operator City,State,Zip: FEDERAL WAY, WA 98003-5263  
Owner/Operator Telephone: 253-946-4000  
Owner/Operator Telephone Ext: Not reported  
Owner/Operator Fax: Not reported  
Owner/Operator Email: Not reported

Owner/Operator Indicator: Owner  
Owner/Operator Name: JOHNSON, JERRY  
Legal Status: Private  
Date Became Current: 1996-11-15 00:00:00.  
Date Ended Current: Not reported  
Owner/Operator Address: 622 S 320TH ST  
Owner/Operator City,State,Zip: FEDERAL WAY, WA 98003  
Owner/Operator Telephone: 253-946-4000  
Owner/Operator Telephone Ext: Not reported  
Owner/Operator Fax: Not reported  
Owner/Operator Email: Not reported

Owner/Operator Indicator: Owner  
Owner/Operator Name: JOHNSON, JERRY  
Legal Status: Private  
Date Became Current: 1996-11-15 00:00:00.  
Date Ended Current: Not reported

Map ID  
Direction  
Distance  
Elevation

MAP FINDINGS

Site

Database(s)

EDR ID Number  
EPA ID Number

**BOEING CO FEDERAL WAY SITE (Continued)**

**1001121567**

Owner/Operator Address: 622 S 320TH ST  
Owner/Operator City,State,Zip: FEDERAL WAY, WA 98003  
Owner/Operator Telephone: 253-946-4000  
Owner/Operator Telephone Ext: Not reported  
Owner/Operator Fax: Not reported  
Owner/Operator Email: Not reported

Owner/Operator Indicator: Operator  
Owner/Operator Name: DAVID K  
Legal Status: Private  
Date Became Current: 1996-11-15 00:00:00.  
Date Ended Current: Not reported  
Owner/Operator Address: PO BOX 3707 MC OK-FP  
Owner/Operator City,State,Zip: SEATTLE, WA 98124-2207  
Owner/Operator Telephone: 425-865-6521  
Owner/Operator Telephone Ext: Not reported  
Owner/Operator Fax: Not reported  
Owner/Operator Email: Not reported

Owner/Operator Indicator: Owner  
Owner/Operator Name: JOHNSON, JERRY  
Legal Status: Private  
Date Became Current: Not reported  
Date Ended Current: Not reported  
Owner/Operator Address: 622 S 320TH ST  
Owner/Operator City,State,Zip: FEDERAL WAY, WA 98003  
Owner/Operator Telephone: 253-946-4000  
Owner/Operator Telephone Ext: Not reported  
Owner/Operator Fax: Not reported  
Owner/Operator Email: Not reported

Owner/Operator Indicator: Operator  
Owner/Operator Name: KOLAN, DAVID M  
Legal Status: Private  
Date Became Current: Not reported  
Date Ended Current: Not reported  
Owner/Operator Address: PO BOX 3707 MC OK-FP  
Owner/Operator City,State,Zip: SEATTLE, WA 98124  
Owner/Operator Telephone: 425-865-6521  
Owner/Operator Telephone Ext: Not reported  
Owner/Operator Fax: Not reported  
Owner/Operator Email: Not reported

Owner/Operator Indicator: Owner  
Owner/Operator Name: BOEING CO FEDERAL WAY SITE  
Legal Status: Private  
Date Became Current: Not reported  
Date Ended Current: Not reported  
Owner/Operator Address: 3004 S 320TH ST  
Owner/Operator City,State,Zip: FEDERAL WAY, WA 98003  
Owner/Operator Telephone: 000-000-0000  
Owner/Operator Telephone Ext: Not reported  
Owner/Operator Fax: Not reported  
Owner/Operator Email: Not reported

Owner/Operator Indicator: Operator  
Owner/Operator Name: KOLAN, DAVID M

Map ID  
Direction  
Distance  
Elevation

MAP FINDINGS

Site

Database(s)

EDR ID Number  
EPA ID Number

**BOEING CO FEDERAL WAY SITE (Continued)**

**1001121567**

Legal Status: Private  
Date Became Current: Not reported  
Date Ended Current: Not reported  
Owner/Operator Address: PO BOX 3707 MC OK-FP  
Owner/Operator City,State,Zip: SEATTLE, WA 98124  
Owner/Operator Telephone: 425-865-6521  
Owner/Operator Telephone Ext: Not reported  
Owner/Operator Fax: Not reported  
Owner/Operator Email: Not reported

Owner/Operator Indicator: Owner  
Owner/Operator Name: JOHNSON, JERRY  
Legal Status: Private  
Date Became Current: 1996-07-19 00:00:00.  
Date Ended Current: Not reported  
Owner/Operator Address: 622 S 320TH ST  
Owner/Operator City,State,Zip: FEDERAL WAY, WA 98003  
Owner/Operator Telephone: 253-946-4000  
Owner/Operator Telephone Ext: Not reported  
Owner/Operator Fax: Not reported  
Owner/Operator Email: Not reported

Owner/Operator Indicator: Operator  
Owner/Operator Name: BOEING CO FEDERAL WAY SITE  
Legal Status: Private  
Date Became Current: Not reported  
Date Ended Current: Not reported  
Owner/Operator Address: 3004 S 320TH ST  
Owner/Operator City,State,Zip: FEDERAL WAY, WA 98003  
Owner/Operator Telephone: 000-000-0000  
Owner/Operator Telephone Ext: Not reported  
Owner/Operator Fax: Not reported  
Owner/Operator Email: Not reported

Owner/Operator Indicator: Owner  
Owner/Operator Name: JOHNSON, JERRY  
Legal Status: Private  
Date Became Current: Not reported  
Date Ended Current: Not reported  
Owner/Operator Address: 622 S 320TH ST  
Owner/Operator City,State,Zip: FEDERAL WAY, WA 98003  
Owner/Operator Telephone: 253-946-4000  
Owner/Operator Telephone Ext: Not reported  
Owner/Operator Fax: Not reported  
Owner/Operator Email: Not reported

Owner/Operator Indicator: Owner  
Owner/Operator Name: JOHNSON, JERRY  
Legal Status: Private  
Date Became Current: Not reported  
Date Ended Current: Not reported  
Owner/Operator Address: 622 S 320TH ST  
Owner/Operator City,State,Zip: FEDERAL WAY, WA 98003  
Owner/Operator Telephone: 253-946-4000  
Owner/Operator Telephone Ext: Not reported  
Owner/Operator Fax: Not reported  
Owner/Operator Email: Not reported

Map ID  
Direction  
Distance  
Elevation

MAP FINDINGS

Site

Database(s)

EDR ID Number  
EPA ID Number

**BOEING CO FEDERAL WAY SITE (Continued)**

**1001121567**

Historic Generators:

Receive Date: 1996-07-19 00:00:00.0  
Handler Name: BOEING CO FEDERAL WAY SITE  
Federal Waste Generator Description: Not a generator, verified  
State District Owner: WA  
Large Quantity Handler of Universal Waste: No  
Recognized Trader Importer: No  
Recognized Trader Exporter: No  
Spent Lead Acid Battery Importer: No  
Spent Lead Acid Battery Exporter: No  
Current Record: No  
Non Storage Recycler Activity: Not reported  
Electronic Manifest Broker: Not reported

Receive Date: 1998-05-18 00:00:00.0  
Handler Name: BOEING CO FEDERAL WAY SITE  
Federal Waste Generator Description: Not a generator, verified  
State District Owner: WA  
Large Quantity Handler of Universal Waste: No  
Recognized Trader Importer: No  
Recognized Trader Exporter: No  
Spent Lead Acid Battery Importer: No  
Spent Lead Acid Battery Exporter: No  
Current Record: No  
Non Storage Recycler Activity: Not reported  
Electronic Manifest Broker: Not reported

Receive Date: 1998-05-19 00:00:00.0  
Handler Name: BOEING CO FEDERAL WAY SITE  
Federal Waste Generator Description: Not a generator, verified  
State District Owner: WA  
Large Quantity Handler of Universal Waste: No  
Recognized Trader Importer: No  
Recognized Trader Exporter: No  
Spent Lead Acid Battery Importer: No  
Spent Lead Acid Battery Exporter: No  
Current Record: Yes  
Non Storage Recycler Activity: Not reported  
Electronic Manifest Broker: Not reported

Receive Date: 1996-07-19 00:00:00.0  
Handler Name: BOEING CO FEDERAL WAY SITE  
Federal Waste Generator Description: Large Quantity Generator  
State District Owner: WA  
Large Quantity Handler of Universal Waste: No  
Recognized Trader Importer: Not reported  
Recognized Trader Exporter: Not reported  
Spent Lead Acid Battery Importer: Not reported  
Spent Lead Acid Battery Exporter: Not reported  
Current Record: No  
Non Storage Recycler Activity: Not reported  
Electronic Manifest Broker: Not reported

Receive Date: 1997-10-30 00:00:00.0  
Handler Name: BOEING CO FEDERAL WAY SITE  
Federal Waste Generator Description: Large Quantity Generator  
State District Owner: WA

Map ID  
Direction  
Distance  
Elevation

MAP FINDINGS

Site

Database(s)

EDR ID Number  
EPA ID Number

**BOEING CO FEDERAL WAY SITE (Continued)**

**1001121567**

Large Quantity Handler of Universal Waste: No  
Recognized Trader Importer: No  
Recognized Trader Exporter: No  
Spent Lead Acid Battery Importer: No  
Spent Lead Acid Battery Exporter: No  
Current Record: No  
Non Storage Recycler Activity: Not reported  
Electronic Manifest Broker: Not reported

Receive Date: 1998-05-18 00:00:00.0  
Handler Name: BOEING CO FEDERAL WAY SITE  
Federal Waste Generator Description: Not a generator, verified  
State District Owner: WA  
Large Quantity Handler of Universal Waste: No  
Recognized Trader Importer: No  
Recognized Trader Exporter: No  
Spent Lead Acid Battery Importer: No  
Spent Lead Acid Battery Exporter: No  
Current Record: No  
Non Storage Recycler Activity: Not reported  
Electronic Manifest Broker: Not reported

List of NAICS Codes and Descriptions:

NAICS Code: 32311  
NAICS Description: PRINTING

Facility Has Received Notices of Violations:

Violations: No Violations Found

Evaluation Action Summary:

Evaluations: No Evaluations Found

FINDS:

Registry ID: 110005405454

Click Here:

Environmental Interest/Information System:

RCRAInfo is a national information system that supports the Resource Conservation and Recovery Act (RCRA) program through the tracking of events and activities related to facilities that generate, transport, and treat, store, or dispose of hazardous waste. RCRAInfo allows RCRA program staff to track the notification, permit, compliance, and corrective action activities required under RCRA.

[Click this hyperlink](#) while viewing on your computer to access additional FINDS: detail in the EDR Site Report.

ECHO:

Envid: 1001121567  
Registry ID: 110005405454  
DFR URL: <http://echo.epa.gov/detailed-facility-report?fid=110005405454>  
Name: BOEING CO FEDERAL WAY SITE  
Address: 3004 S 320TH ST  
City,State,Zip: FEDERAL WAY, WA 98003



Map ID  
 Direction  
 Distance  
 Elevation

MAP FINDINGS

Site

Database(s)

EDR ID Number  
 EPA ID Number

**F28**      **ALL AMERICAN HOMES**  
**Target**    **3010 S 320TH ST**  
**Property**   **FEDERAL WAY, WA 98003**

**RCRA NonGen / NLR**    **1010788418**  
**WAH000032150**

**Site 2 of 7 in cluster F**

<b>Actual:</b> <b>480 ft.</b>	RCRA NonGen / NLR:		2009-04-25 00:00:00.0
<b>Focus Map:</b> <b>5</b>	Date Form Received by Agency:	ALL AMERICAN HOMES	
	Handler Name:		3010 S 320TH ST
	Handler Address:		FEDERAL WAY, WA 98003
	Handler City,State,Zip:		WAH000032150
	EPA ID:		DONNA HEWIT
	Contact Name:		2400 NW 80TH ST STE 114
	Contact Address:		SEATTLE, WA 98117
	Contact City,State,Zip:		206-632-3123
	Contact Telephone:		Not reported
	Contact Fax:		DLHENVIRONMENTAL@AOL.COM
	Contact Email:		DLH ENVIRONMENTAL CONSULTING
	Contact Title:		10
	EPA Region:		Private
	Land Type:		Not a generator, verified
	Federal Waste Generator Description:		Not reported
	Non-Notifier:		Not reported
	Biennial Report Cycle:		Not reported
	Accessibility:		Not reported
	Active Site Indicator:		Not reported
	State District Owner:		WA
	State District:		NWRO
	Mailing Address:		PO BOX 5616
	Mailing City,State,Zip:		BELLEVUE, WA 98006
	Owner Name:		ALL AMERICAN HOMES INC TTEE
	Owner Type:		Private
	Operator Name:		PAS MARKETING CONSULTING SVC INC
	Operator Type:		Private
	Short-Term Generator Activity:		No
	Importer Activity:		No
	Mixed Waste Generator:		No
	Transporter Activity:		No
	Transfer Facility Activity:		No
	Recycler Activity with Storage:		No
	Small Quantity On-Site Burner Exemption:		No
	Smelting Melting and Refining Furnace Exemption:		No
	Underground Injection Control:		No
	Off-Site Waste Receipt:		No
	Universal Waste Indicator:		No
	Universal Waste Destination Facility:		No
	Federal Universal Waste:		No
	Active Site Fed-Reg Treatment Storage and Disposal Facility:		Not reported
	Active Site Converter Treatment storage and Disposal Facility:		Not reported
	Active Site State-Reg Treatment Storage and Disposal Facility:		Not reported
	Active Site State-Reg Handler:		---
	Federal Facility Indicator:		Not reported
	Hazardous Secondary Material Indicator:		NN
	Sub-Part K Indicator:		Not reported
	Commercial TSD Indicator:		No
	Treatment Storage and Disposal Type:		Not reported
	2018 GPRP Permit Baseline:		Not on the Baseline
	2018 GPRP Renewals Baseline:		Not on the Baseline
	Permit Renewals Workload Universe:		Not reported

Map ID  
Direction  
Distance  
Elevation

MAP FINDINGS

Site

Database(s)

EDR ID Number  
EPA ID Number

**ALL AMERICAN HOMES (Continued)**

**1010788418**

Permit Workload Universe: Not reported  
Permit Progress Universe: Not reported  
Post-Closure Workload Universe: Not reported  
Closure Workload Universe: Not reported  
202 GPRA Corrective Action Baseline: No  
Corrective Action Workload Universe: No  
Subject to Corrective Action Universe: No  
Non-TSDFs Where RCRA CA has Been Imposed Universe: No  
TSDFs Potentially Subject to CA Under 3004 (u)/(v) Universe: No  
TSDFs Only Subject to CA under Discretionary Auth Universe: No  
Corrective Action Priority Ranking: No NCAPS ranking  
Environmental Control Indicator: No  
Institutional Control Indicator: No  
Human Exposure Controls Indicator: N/A  
Groundwater Controls Indicator: N/A  
Operating TSDF Universe: Not reported  
Full Enforcement Universe: Not reported  
Significant Non-Complier Universe: No  
Unaddressed Significant Non-Complier Universe: No  
Addressed Significant Non-Complier Universe: No  
Significant Non-Complier With a Compliance Schedule Universe: No  
Financial Assurance Required: Not reported  
Handler Date of Last Change: 2019-02-25 20:11:12.0  
Recognized Trader-Importer: No  
Recognized Trader-Exporter: No  
Importer of Spent Lead Acid Batteries: No  
Exporter of Spent Lead Acid Batteries: No  
Recycler Activity Without Storage: No  
Manifest Broker: No  
Sub-Part P Indicator: Not reported

Hazardous Waste Summary:  
Waste Code: D008  
Waste Description: LEAD

Handler - Owner Operator:  
Owner/Operator Indicator: Owner  
Owner/Operator Name: ALL AMERICAN HOMES INC TTEE  
Legal Status: Private  
Date Became Current: 2008-12-31 00:00:00.  
Date Ended Current: Not reported  
Owner/Operator Address: PO BOX 5616  
Owner/Operator City,State,Zip: BELLEVUE, WA 98006  
Owner/Operator Telephone: 425-649-8765  
Owner/Operator Telephone Ext: Not reported  
Owner/Operator Fax: Not reported  
Owner/Operator Email: Not reported

Owner/Operator Indicator: Owner  
Owner/Operator Name: ALL AMERICAN HOMES INC TTEE  
Legal Status: Private  
Date Became Current: Not reported  
Date Ended Current: Not reported  
Owner/Operator Address: PO BOX 5616  
Owner/Operator City,State,Zip: BELLEVUE, WA 98006

Map ID  
Direction  
Distance  
Elevation

MAP FINDINGS

Site

Database(s)

EDR ID Number  
EPA ID Number

**ALL AMERICAN HOMES (Continued)**

**1010788418**

Owner/Operator Telephone: 425-649-8765  
Owner/Operator Telephone Ext: Not reported  
Owner/Operator Fax: Not reported  
Owner/Operator Email: Not reported

Owner/Operator Indicator: Operator  
Owner/Operator Name: PERRY S  
Legal Status: Private  
Date Became Current: 1900-01-01 00:00:00.  
Date Ended Current: Not reported  
Owner/Operator Address: PO BOX 5616  
Owner/Operator City,State,Zip: BELLEVUE, WA 98006  
Owner/Operator Telephone: 425-649-8765  
Owner/Operator Telephone Ext: Not reported  
Owner/Operator Fax: Not reported  
Owner/Operator Email: Not reported

Owner/Operator Indicator: Operator  
Owner/Operator Name: PAS MARKETING CONSULTING SVC INC  
Legal Status: Private  
Date Became Current: Not reported  
Date Ended Current: Not reported  
Owner/Operator Address: PO BOX 5616  
Owner/Operator City,State,Zip: BELLEVUE, WA 98006  
Owner/Operator Telephone: 425-649-8765  
Owner/Operator Telephone Ext: Not reported  
Owner/Operator Fax: Not reported  
Owner/Operator Email: Not reported

Owner/Operator Indicator: Operator  
Owner/Operator Name: ALL AMERICAN HOMES INC TTEE  
Legal Status: Private  
Date Became Current: Not reported  
Date Ended Current: Not reported  
Owner/Operator Address: PO BOX 5616  
Owner/Operator City,State,Zip: BELLEVUE, WA 98006  
Owner/Operator Telephone: 425-649-8765  
Owner/Operator Telephone Ext: Not reported  
Owner/Operator Fax: Not reported  
Owner/Operator Email: Not reported

Owner/Operator Indicator: Owner  
Owner/Operator Name: ALL AMERICAN HOMES INC TTEE  
Legal Status: Private  
Date Became Current: 1990-12-22 00:00:00.  
Date Ended Current: Not reported  
Owner/Operator Address: PO BOX 5616  
Owner/Operator City,State,Zip: BELLEVUE, WA 98006  
Owner/Operator Telephone: 425-649-8765  
Owner/Operator Telephone Ext: Not reported  
Owner/Operator Fax: Not reported  
Owner/Operator Email: Not reported

Owner/Operator Indicator: Owner  
Owner/Operator Name: ALL AMERICAN HOMES INC TTEE  
Legal Status: Private  
Date Became Current: Not reported

Map ID  
Direction  
Distance  
Elevation

MAP FINDINGS

Site

Database(s)

EDR ID Number  
EPA ID Number

**ALL AMERICAN HOMES (Continued)**

**1010788418**

Date Ended Current: Not reported  
Owner/Operator Address: PO BOX 5616  
Owner/Operator City,State,Zip: BELLEVUE, WA 98006  
Owner/Operator Telephone: 425-649-8765  
Owner/Operator Telephone Ext: Not reported  
Owner/Operator Fax: Not reported  
Owner/Operator Email: Not reported

Owner/Operator Indicator: Operator  
Owner/Operator Name: ALL AMERICAN HOMES INC TTEE  
Legal Status: Private  
Date Became Current: Not reported  
Date Ended Current: Not reported  
Owner/Operator Address: PO BOX 5616  
Owner/Operator City,State,Zip: BELLEVUE, WA 98006  
Owner/Operator Telephone: 425-649-8765  
Owner/Operator Telephone Ext: Not reported  
Owner/Operator Fax: Not reported  
Owner/Operator Email: Not reported

Owner/Operator Indicator: Owner  
Owner/Operator Name: ALL AMERICAN HOMES INC TTEE  
Legal Status: Private  
Date Became Current: 1990-12-22 00:00:00.  
Date Ended Current: Not reported  
Owner/Operator Address: PO BOX 5616  
Owner/Operator City,State,Zip: BELLEVUE, WA 98006  
Owner/Operator Telephone: 425-649-8765  
Owner/Operator Telephone Ext: Not reported  
Owner/Operator Fax: Not reported  
Owner/Operator Email: Not reported

Owner/Operator Indicator: Owner  
Owner/Operator Name: ALL AMERICAN HO A  
Legal Status: Private  
Date Became Current: 1990-12-22 00:00:00.  
Date Ended Current: Not reported  
Owner/Operator Address: PO BOX 5616  
Owner/Operator City,State,Zip: BELLEVUE, WA 98006  
Owner/Operator Telephone: 425-649-8765  
Owner/Operator Telephone Ext: Not reported  
Owner/Operator Fax: Not reported  
Owner/Operator Email: Not reported

Owner/Operator Indicator: Owner  
Owner/Operator Name: ALL AMERICAN HOMES INC TTEE  
Legal Status: Private  
Date Became Current: 2008-12-31 00:00:00.  
Date Ended Current: Not reported  
Owner/Operator Address: PO BOX 5616  
Owner/Operator City,State,Zip: BELLEVUE, WA 98006  
Owner/Operator Telephone: 425-649-8765  
Owner/Operator Telephone Ext: Not reported  
Owner/Operator Fax: Not reported  
Owner/Operator Email: Not reported

Owner/Operator Indicator: Operator

Map ID  
Direction  
Distance  
Elevation

MAP FINDINGS

Site

Database(s)

EDR ID Number  
EPA ID Number

**ALL AMERICAN HOMES (Continued)**

**1010788418**

Owner/Operator Name: PAS MARKETING CONSULTING SVC INC  
Legal Status: Private  
Date Became Current: Not reported  
Date Ended Current: Not reported  
Owner/Operator Address: PO BOX 5616  
Owner/Operator City,State,Zip: BELLEVUE, WA 98006  
Owner/Operator Telephone: 425-649-8765  
Owner/Operator Telephone Ext: Not reported  
Owner/Operator Fax: Not reported  
Owner/Operator Email: Not reported

Historic Generators:

Receive Date: 2009-04-24 00:00:00.0  
Handler Name: ALL AMERICAN HOMES  
Federal Waste Generator Description: Not a generator, verified  
State District Owner: WA  
Large Quantity Handler of Universal Waste: No  
Recognized Trader Importer: No  
Recognized Trader Exporter: No  
Spent Lead Acid Battery Importer: No  
Spent Lead Acid Battery Exporter: No  
Current Record: No  
Non Storage Recycler Activity: Not reported  
Electronic Manifest Broker: Not reported

Receive Date: 2009-04-24 00:00:00.0  
Handler Name: ALL AMERICAN HOMES  
Federal Waste Generator Description: Not a generator, verified  
State District Owner: WA  
Large Quantity Handler of Universal Waste: No  
Recognized Trader Importer: No  
Recognized Trader Exporter: No  
Spent Lead Acid Battery Importer: No  
Spent Lead Acid Battery Exporter: No  
Current Record: No  
Non Storage Recycler Activity: Not reported  
Electronic Manifest Broker: Not reported

Receive Date: 2009-04-25 00:00:00.0  
Handler Name: ALL AMERICAN HOMES  
Federal Waste Generator Description: Not a generator, verified  
State District Owner: WA  
Large Quantity Handler of Universal Waste: No  
Recognized Trader Importer: Not reported  
Recognized Trader Exporter: Not reported  
Spent Lead Acid Battery Importer: Not reported  
Spent Lead Acid Battery Exporter: Not reported  
Current Record: Yes  
Non Storage Recycler Activity: Not reported  
Electronic Manifest Broker: Not reported

Receive Date: 2007-11-21 00:00:00.0  
Handler Name: ALL AMERICAN HOMES  
Federal Waste Generator Description: Not a generator, verified  
State District Owner: WA  
Large Quantity Handler of Universal Waste: No  
Recognized Trader Importer: No

Map ID  
 Direction  
 Distance  
 Elevation

MAP FINDINGS

Site

Database(s)

EDR ID Number  
 EPA ID Number

**ALL AMERICAN HOMES (Continued)**

**1010788418**

Recognized Trader Exporter: No  
 Spent Lead Acid Battery Importer: No  
 Spent Lead Acid Battery Exporter: No  
 Current Record: No  
 Non Storage Recycler Activity: Not reported  
 Electronic Manifest Broker: Not reported

Receive Date: 2009-04-24 00:00:00.0  
 Handler Name: ALL AMERICAN HOMES  
 Federal Waste Generator Description: Large Quantity Generator  
 State District Owner: WA  
 Large Quantity Handler of Universal Waste: No  
 Recognized Trader Importer: Not reported  
 Recognized Trader Exporter: Not reported  
 Spent Lead Acid Battery Importer: Not reported  
 Spent Lead Acid Battery Exporter: Not reported  
 Current Record: No  
 Non Storage Recycler Activity: Not reported  
 Electronic Manifest Broker: Not reported

List of NAICS Codes and Descriptions:

NAICS Code: 236115  
 NAICS Description: NEW SINGLE-FAMILY HOUSING CONSTRUCTION (EXCEPT OPERATIVE BUILDERS)

Facility Has Received Notices of Violations:

Violations: No Violations Found

Evaluation Action Summary:

Evaluations: No Evaluations Found

**F29**  
 Target  
 Property

**ALL AMERICAN HOMES**  
**3010 S 320TH ST**  
**FEDERAL WAY, WA**

**WA RGA HWS S115340197**  
**N/A**

**Site 3 of 7 in cluster F**

**Actual:**  
**480 ft.**

RGA HWS:

**Focus Map:**  
**5**

2007	ALL AMERICAN HOMES	3010 S 320TH ST
2006	ALL AMERICAN HOMES	3010 S 320TH ST
2005	ALL AMERICAN HOMES	3010 S 320TH ST
2004	ALL AMERICAN HOMES	3010 S 320TH ST

**F30**  
 Target  
 Property

**ALL AMERICAN HOMES**  
**3010 S 320TH ST**  
**FEDERAL WAY, WA 98003**

**WA VCP S124433953**  
**N/A**

**Site 4 of 7 in cluster F**

**Actual:**  
**480 ft.**

VCP:

**Focus Map:**  
**5**

Name: ALL AMERICAN HOMES  
 Address: 3010 S 320TH ST  
 City,State,Zip: FEDERAL WAY, WA 98003  
 edr\_fstat: WA  
 edr\_fzip: 98003  
 edr\_fcnty: KING

Map ID  
Direction  
Distance  
Elevation

MAP FINDINGS

Site

Database(s)

EDR ID Number  
EPA ID Number

ALL AMERICAN HOMES (Continued)

S124433953

edr\_zip: Not reported  
Facility ID: 34323329  
VCP Status: Not reported  
VCP: NFA  
Ecology Status: Not reported  
NFA Type: Not reported  
Date NFA: 2008-08-04  
Rank: Not reported  
Cleanup Siteid: 1498  
Contaminant Name: Asbestos  
Soil: Suspected

Name: ALL AMERICAN HOMES  
Address: 3010 S 320TH ST  
City,State,Zip: FEDERAL WAY, WA 98003  
edr\_fstat: WA  
edr\_fzip: 98003  
edr\_fcnty: KING  
edr\_zip: Not reported  
Facility ID: 34323329  
VCP Status: Not reported  
VCP: NFA  
Ecology Status: Not reported  
NFA Type: Not reported  
Date NFA: 2008-08-04  
Rank: Not reported  
Cleanup Siteid: 1498  
Contaminant Name: Metals - Other  
Soil: Suspected

Name: ALL AMERICAN HOMES  
Address: 3010 S 320TH ST  
City,State,Zip: FEDERAL WAY, WA 98003  
edr\_fstat: WA  
edr\_fzip: 98003  
edr\_fcnty: KING  
edr\_zip: Not reported  
Facility ID: 34323329  
VCP Status: Not reported  
VCP: NFA  
Ecology Status: Not reported  
NFA Type: Not reported  
Date NFA: 2008-08-04  
Rank: Not reported  
Cleanup Siteid: 1498  
Contaminant Name: Metals Priority Pollutants  
Soil: Suspected

Name: ALL AMERICAN HOMES  
Address: 3010 S 320TH ST  
City,State,Zip: FEDERAL WAY, WA 98003  
edr\_fstat: WA  
edr\_fzip: 98003  
edr\_fcnty: KING  
edr\_zip: Not reported  
Facility ID: 34323329  
VCP Status: Not reported

Map ID  
Direction  
Distance  
Elevation

MAP FINDINGS

Site

Database(s)

EDR ID Number  
EPA ID Number

**ALL AMERICAN HOMES (Continued)**

**S124433953**

VCP: NFA  
Ecology Status: Not reported  
NFA Type: Not reported  
Date NFA: 2008-08-04  
Rank: Not reported  
Cleanup Siteid: 1498  
Contaminant Name: Non-Halogenated Solvents  
Soil: Suspected

Name: ALL AMERICAN HOMES  
Address: 3010 S 320TH ST  
City,State,Zip: FEDERAL WAY, WA 98003  
edr\_fstat: WA  
edr\_fzip: 98003  
edr\_fcnty: KING  
edr\_zip: Not reported  
Facility ID: 34323329  
VCP Status: Not reported  
VCP: NFA  
Ecology Status: Not reported  
NFA Type: Not reported  
Date NFA: 2008-08-04  
Rank: Not reported  
Cleanup Siteid: 1498  
Contaminant Name: Petroleum Products-Unspecified  
Soil: Suspected

Name: ALL AMERICAN HOMES  
Address: 3010 S 320TH ST  
City,State,Zip: FEDERAL WAY, WA 98003  
edr\_fstat: WA  
edr\_fzip: 98003  
edr\_fcnty: KING  
edr\_zip: Not reported  
Facility ID: 34323329  
VCP Status: Not reported  
VCP: NFA  
Ecology Status: Not reported  
NFA Type: Not reported  
Date NFA: 2008-08-04  
Rank: Not reported  
Cleanup Siteid: 1498  
Contaminant Name: Phenolic Compounds  
Soil: Confirmed Above Cleanup Levels

Name: ALL AMERICAN HOMES  
Address: 3010 S 320TH ST  
City,State,Zip: FEDERAL WAY, WA 98003  
edr\_fstat: WA  
edr\_fzip: 98003  
edr\_fcnty: KING  
edr\_zip: Not reported  
Facility ID: 34323329  
VCP Status: Not reported  
VCP: NFA  
Ecology Status: Not reported  
NFA Type: Not reported



Map ID  
Direction  
Distance  
Elevation

MAP FINDINGS

Site

Database(s)

EDR ID Number  
EPA ID Number

**ALL AMERICAN HOMES (Continued)**

**S124433953**

Date NFA: 2008-08-04  
Rank: Not reported  
Cleanup Siteid: 1498  
Contaminant Name: Polychlorinated biPhenyls (PCB)  
Soil: Suspected

**F31**  
**Target**  
**Property**

**ALL AMERICAN HOMES**  
**3010 S 320TH ST**  
**FEDERAL WAY, WA 98003**

**WA ALLSITES**  
**WA CSCSL NFA**  
**FINDS**  
**ECHO**

**1007072328**  
**N/A**

**Site 5 of 7 in cluster F**

**Actual:**  
**480 ft.**  
**Focus Map:**  
**5**

**ALLSITES:**

Name:	ALL AMERICAN HOMES
Facility Id:	34323329
Interaction:	39171
Interaction 1:	I
Interaction 2:	SCS
Ecology Program:	TOXICS
Program Data:	ISIS
Facility Alt.:	ALL AMERICAN HOMES
Program ID:	Not reported
Date Interaction:	2006-07-19 00:00:00
Date Interaction 3:	State Cleanup Site
Latitude:	47.316565248000003
Longitude:	-122.294292169
Interaction:	39170
Interaction 1:	I
Interaction 2:	VOLCLNST
Ecology Program:	TOXICS
Program Data:	ISIS
Facility Alt.:	ALL AMERICAN HOMES
Program ID:	NW1149
Date Interaction:	2003-08-22 00:00:00
Date Interaction 3:	Voluntary Cleanup Sites
Latitude:	47.316565248000003
Longitude:	-122.294292169
Interaction:	39169
Interaction 1:	I
Interaction 2:	SCS
Ecology Program:	TOXICS
Program Data:	ISIS
Facility Alt.:	ALL AMERICAN HOMES
Program ID:	Not reported
Date Interaction:	2002-05-08 00:00:00
Date Interaction 3:	State Cleanup Site
Latitude:	47.316565248000003
Longitude:	-122.294292169
Interaction:	39172
Interaction 1:	I
Interaction 2:	HWG

Map ID  
Direction  
Distance  
Elevation

MAP FINDINGS

Site

Database(s)

EDR ID Number  
EPA ID Number

**ALL AMERICAN HOMES (Continued)**

1007072328

Ecology Program: HAZWASTE  
Program Data: TURBOWASTE  
Facility Alt.: ALL AMERICAN HOMES  
Program ID: WAH000032150  
Date Interaction: 2007-11-21 00:00:00  
Date Interaction 3: Hazardous Waste Generator  
Latitude: 47.316565248000003  
Longitude: -122.294292169

Interaction: 39173  
Interaction 1: I  
Interaction 2: VOLCLNST  
Ecology Program: TOXICS  
Program Data: ISIS  
Facility Alt.: ALL AMERICAN HOMES  
Program ID: NW1941  
Date Interaction: 2008-05-09 00:00:00  
Date Interaction 3: Voluntary Cleanup Sites  
Latitude: 47.316565248000003  
Longitude: -122.294292169

CSCSL NFA:  
Name: ALL AMERICAN HOMES  
Address: 3010 S 320TH ST  
City,State,Zip: FEDERAL WAY, WA 98003  
Facility/Site Id: 34323329  
CS Id: 1498  
NFA Date: 08/04/2008  
Alternate Site Names: OUTBUILDING 50  
NFA Reason: NFA-Voluntary Cleanup Program Review  
Site Status: NFA  
Region: Northwest  
Contaminant Name: Asbestos  
Ground Water: Not reported  
Surface Water: Not reported  
Soil: Suspected  
Sediment: Not reported  
Air: Not reported  
Bedrock: Not reported  
Latitude: 47.31657  
Longitude: -122.29432

Name: ALL AMERICAN HOMES  
Address: 3010 S 320TH ST  
City,State,Zip: FEDERAL WAY, WA 98003  
Facility/Site Id: 34323329  
CS Id: 1498  
NFA Date: 08/04/2008  
Alternate Site Names: OUTBUILDING 50  
NFA Reason: NFA-Voluntary Cleanup Program Review  
Site Status: NFA  
Region: Northwest  
Contaminant Name: Metals - Other  
Ground Water: Not reported  
Surface Water: Not reported

Map ID  
Direction  
Distance  
Elevation

MAP FINDINGS

Site

Database(s)

EDR ID Number  
EPA ID Number

ALL AMERICAN HOMES (Continued)

1007072328

Soil: Suspected  
Sediment: Not reported  
Air: Not reported  
Bedrock: Not reported  
Latitude: 47.31657  
Longitude: -122.29432

Name: ALL AMERICAN HOMES  
Address: 3010 S 320TH ST  
City,State,Zip: FEDERAL WAY, WA 98003  
Facility/Site Id: 34323329  
CS Id: 1498  
NFA Date: 08/04/2008  
Alternate Site Names: OUTBUILDING 50  
NFA Reason: NFA-Voluntary Cleanup Program Review  
Site Status: NFA  
Region: Northwest  
Contaminant Name: Metals Priority Pollutants  
Ground Water: Not reported  
Surface Water: Not reported  
Soil: Suspected  
Sediment: Not reported  
Air: Not reported  
Bedrock: Not reported  
Latitude: 47.31657  
Longitude: -122.29432

Name: ALL AMERICAN HOMES  
Address: 3010 S 320TH ST  
City,State,Zip: FEDERAL WAY, WA 98003  
Facility/Site Id: 34323329  
CS Id: 1498  
NFA Date: 08/04/2008  
Alternate Site Names: OUTBUILDING 50  
NFA Reason: NFA-Voluntary Cleanup Program Review  
Site Status: NFA  
Region: Northwest  
Contaminant Name: Non-Halogenated Solvents  
Ground Water: Not reported  
Surface Water: Not reported  
Soil: Suspected  
Sediment: Not reported  
Air: Suspected  
Bedrock: Not reported  
Latitude: 47.31657  
Longitude: -122.29432

Name: ALL AMERICAN HOMES  
Address: 3010 S 320TH ST  
City,State,Zip: FEDERAL WAY, WA 98003  
Facility/Site Id: 34323329  
CS Id: 1498  
NFA Date: 08/04/2008  
Alternate Site Names: OUTBUILDING 50  
NFA Reason: NFA-Voluntary Cleanup Program Review  
Site Status: NFA  
Region: Northwest

Map ID  
Direction  
Distance  
Elevation

MAP FINDINGS

Site

Database(s)

EDR ID Number  
EPA ID Number

ALL AMERICAN HOMES (Continued)

1007072328

Contaminant Name: Petroleum Products-Unspecified  
Ground Water: Not reported  
Surface Water: Not reported  
Soil: Suspected  
Sediment: Not reported  
Air: Not reported  
Bedrock: Not reported  
Latitude: 47.31657  
Longitude: -122.29432

Name: ALL AMERICAN HOMES  
Address: 3010 S 320TH ST  
City,State,Zip: FEDERAL WAY, WA 98003  
Facility/Site Id: 34323329  
CS Id: 1498  
NFA Date: 08/04/2008  
Alternate Site Names: OUTBUILDING 50  
NFA Reason: NFA-Voluntary Cleanup Program Review  
Site Status: NFA  
Region: Northwest  
Contaminant Name: Phenolic Compounds  
Ground Water: Not reported  
Surface Water: Not reported  
Soil: Confirmed Above Cleanup Levels  
Sediment: Not reported  
Air: Not reported  
Bedrock: Not reported  
Latitude: 47.31657  
Longitude: -122.29432

Name: ALL AMERICAN HOMES  
Address: 3010 S 320TH ST  
City,State,Zip: FEDERAL WAY, WA 98003  
Facility/Site Id: 34323329  
CS Id: 1498  
NFA Date: 08/04/2008  
Alternate Site Names: OUTBUILDING 50  
NFA Reason: NFA-Voluntary Cleanup Program Review  
Site Status: NFA  
Region: Northwest  
Contaminant Name: Polychlorinated biPhenyls (PCB)  
Ground Water: Not reported  
Surface Water: Not reported  
Soil: Suspected  
Sediment: Not reported  
Air: Not reported  
Bedrock: Not reported  
Latitude: 47.31657  
Longitude: -122.29432

FINDS:  
Registry ID: 110015489522

Click Here:

Environmental Interest/Information System:  
Washington Facility / Site Identification System (WA-FSIS) provides a

Map ID  
 Direction  
 Distance  
 Elevation

MAP FINDINGS

Site

Database(s)

EDR ID Number  
 EPA ID Number

**ALL AMERICAN HOMES (Continued)**

**1007072328**

means to query and display data maintained by the Washington Department of Ecology. This system contains key information for each facility/site that is currently, or has been, of interest to the Air Quality, Dam Safety, Hazardous Waste, Toxics Cleanup, and Water Quality Programs.

RCRAInfo is a national information system that supports the Resource Conservation and Recovery Act (RCRA) program through the tracking of events and activities related to facilities that generate, transport, and treat, store, or dispose of hazardous waste. RCRAInfo allows RCRA program staff to track the notification, permit, compliance, and corrective action activities required under RCRA.

[Click this hyperlink](#) while viewing on your computer to access additional FINDS: detail in the EDR Site Report.

**ECHO:**

Envid:	1007072328
Registry ID:	110015489522
DFR URL:	<a href="http://echo.epa.gov/detailed-facility-report?fid=110015489522">http://echo.epa.gov/detailed-facility-report?fid=110015489522</a>
Name:	ALL AMERICAN HOMES
Address:	3010 S 320TH ST
City,State,Zip:	FEDERAL WAY, WA 98003

**F32  
 Target  
 Property**

**ATT MOBILITY I-5 AND 320TH  
 3012 S 320TH ST/ BONNEVILLE POWER LINE  
 FEDERAL WAY, WA 98003**

**WA MANIFEST**

**S126339750  
 N/A**

**Site 6 of 7 in cluster F**

**Actual:  
 482 ft.**

**Focus Map:  
 5**

<b>WA MANIFEST:</b>	
Name:	ATT MOBILITY I-5 AND 320TH
Address:	3012 S 320TH ST/ BONNEVILLE POWER LINE
City,State,Zip:	FEDERAL WAY, WA 98003
Facility Address 2:	Not reported
Facility ID:	Not reported
EPA ID:	Not reported
NAICS:	517312
State Waste Code Desc:	Not reported
Federal Waste Code Desc:	Not reported
Form Comm:	Not reported
Data Year:	2019
Permit by Rule:	Not reported
Mailing Address 2:	Not reported
Treatment by Generator:	Not reported
Mixed Radioactive Waste:	Not reported
Importer of Hazardous Waste:	Not reported
Immediate Recycler:	Not reported
Treatment/Storage/Disposal/Recycling Facility:	Not reported
Generator of Dangerous Fuel Waste:	Not reported
Generator Marketing to Burner:	Not reported
Other Marketers (i.e., blender, distributor, etc.):	Not reported
Utility Boiler Burner:	Not reported
Industry Boiler Burner:	Not reported
Industrial Furnace:	Not reported
Smelter Defferal:	Not reported
Universal Waste:	Not reported
Off-Specification:	Not reported
LN Address 2:	Not reported

Map ID  
Direction  
Distance  
Elevation

MAP FINDINGS

Site

Database(s)

EDR ID Number  
EPA ID Number

ATT MOBILITY I-5 AND 320TH (Continued)

S126339750

Tax Reg #:	Not reported
Business Type:	Not reported
Mail Name:	Not reported
Mailing Address:	Not reported
Mailing City,State,Zip:	Not reported
Legal Organization Name:	Not reported
Legal Organization Type:	Not reported
Legal Contact:	Not reported
Legal Address:	Not reported
Legal Address 2:	Not reported
Legal City,State,Zip:	Not reported
Legal Phone Number:	Not reported
Legal Effective Date:	Not reported
Land Organization Name:	Not reported
Land Organization Type:	Not reported
Land Contact:	Not reported
Land Address:	Not reported
Land City,State,Zip:	Not reported
Land Phone Number:	Not reported
Operator Organization Name:	Not reported
Operator Organization Type:	Not reported
Operator:	NEW CINGULAR WIRELESS PCS, LLC
Operator Address:	Not reported
Operator Address 2:	Not reported
Operator City,State,Zip:	Not reported
Operator Phone Number:	Not reported
Operator Effective Date:	Not reported
Site Contact:	Not reported
Site Contact Address:	Not reported
Contact City,State,Zip:	Not reported
Site Contact Phone Number:	Not reported
Site Contact Email:	Not reported
Gen Status Code:	Not reported
Monthly Generation:	Not reported
Batch Generation:	Not reported
One Time Generation:	Not reported
Transport Own Waste:	Not reported
Tranports Other Waste:	Not reported
Recycler Onsite:	Not reported
Transfer Facility:	Not reported
Other Exemption:	Not reported
UW Battery Gen:	Not reported
Used Oil Transporter:	Not reported
Used Oil Transfer Facility:	Not reported
Used Oil Processor:	Not reported
Used Oil Refiner:	Not reported
Used Oil Fuel Marketer Directs Shipments:	Not reported
Used Oil Fuel Marketer Meets Specs:	Not reported
Site Contact Address 2:	Not reported
SIC Code:	4812
CRK Number:	CRK000055490
Active:	1
CAS Number:	007664-93-9
Chemical Name:	SULFURIC ACID
EHS:	1
EHS CAS Number:	007664-93-9
EHS Name:	SULFURIC ACID

Map ID  
Direction  
Distance  
Elevation

MAP FINDINGS

Site

Database(s)

EDR ID Number  
EPA ID Number

**F33**      **AT&T WIRELESS I5 & 320TH**  
**Target**    **3012 S 320TH ST BONNEVILLE POWER LINE**  
**Property**   **FEDERAL WAY, WA 98003**

**WA ALLSITES**    **1007728343**  
**FINDS**            **N/A**

**Site 7 of 7 in cluster F**

**Actual:**      ALLSITES:  
**482 ft.**        Name:              AT&T WIRELESS I5 & 320TH  
**Focus Map:**    Facility Id:        4139731  
**5**

Interaction:                      127903  
Interaction 1:                    A  
Interaction 2:                    TIER2  
Ecology Program:                HAZWASTE  
Program Data:                    EPCRA  
Facility Alt.:                    ATT MOBILITY I-5 & 320TH  
Program ID:                      CRK000055490  
Date Interaction:                2012-01-01 00:00:00  
Date Interaction 3:              Emergency/Haz Chem Rpt TI  
Latitude:                        47.315055581000003  
Longitude:                       -122.295010698

Interaction:                      127902  
Interaction 1:                    I  
Interaction 2:                    TIER2  
Ecology Program:                HAZWASTE  
Program Data:                    EPCRA  
Facility Alt.:                    AT&T WIRELESS I5 & 320TH  
Program ID:                      CRK000055490  
Date Interaction:                2002-01-01 00:00:00  
Date Interaction 3:              Emergency/Haz Chem Rpt TI  
Latitude:                        47.315055581000003  
Longitude:                       -122.295010698

**FINDS:**  
Registry ID:                    110018850064

Click Here:

Environmental Interest/Information System:  
Washington Facility / Site Identification System (WA-FSIS) provides a means to query and display data maintained by the Washington Department of Ecology. This system contains key information for each facility/site that is currently, or has been, of interest to the Air Quality, Dam Safety, Hazardous Waste, Toxics Cleanup, and Water Quality Programs.

[Click this hyperlink](#) while viewing on your computer to access additional FINDS: detail in the EDR Site Report.

MAP FINDINGS

Map ID  
Direction  
Distance  
Elevation

Site

Database(s)

EDR ID Number  
EPA ID Number

**34**      **FASHION DIRECT**  
**Target**    **2012 320TH ST**  
**Property**   **FEDERAL WAY, WA**

**EDR Hist Cleaner**    **1009612886**  
   **N/A**

EDR Hist Cleaner

**Actual:**            Year:    Name:  
**405 ft.**            1980    FASHION DIRECT

Type:  
Curtain And Drapery Cleaners

**Focus Map:**  
**5**

**E35**      **NB I-5 AT SOUTH 320TH STREET**  
**Target**    **FEDERAL WAY, WA**  
**Property**

**WA SPILLS**    **S122368305**  
   **N/A**

Site 2 of 3 in cluster E

**Actual:**            SPILLS:  
**435 ft.**            Name:                            NB I-5 AT SOUTH 320TH STREET  
**Focus Map:**      Address:                        Not reported  
**5**                    City,State,Zip:                FEDERAL WAY, WA  
   Facility ID:                      100332  
   Medium:                        Public Road Right-of-Way  
   Material Desc:                HYDRAULIC OIL  
   Material Qty:                 20  
   Material Units:               Gals  
   Date Received:                Not reported  
   Contact Name:                 Not reported  
   Incident Date:                 05/23/2018  
   Incident Category Type:      Oil Spill  
   Incident Category:            Not reported  
   Latitude:                        47.31513  
   Longitude:                      -122.29733  
   Source Type:                  Vehicle  
   Source:                         Commercial Truck  
   Vessel Facility Name2:        Not reported  
   Recovered Quantity:         Not reported  
   Resp Party Contact:         Not reported  
   Cause:                         Not reported  
   Cause Type:                    Not reported  
   Resp Party Name:             Not reported

**G36**      **3112 S 320TH ST**  
**Target**    **FEDERAL WAY, WA**  
**Property**

**WA ASBESTOS**    **S126497165**  
   **N/A**

Site 1 of 2 in cluster G

**Actual:**            ASBESTOS:  
**483 ft.**            Name:                            Not reported  
**Focus Map:**      Address:                        3112 S 320TH ST  
**5**                    City,State,Zip:                FEDERAL WAY, WA  
   Facility Type:                 Not reported  
   Parent ID:                      Not reported  
   Form ID:                        163227#1070179872



Map ID  
Direction  
Distance  
Elevation

MAP FINDINGS

Site

Database(s)

EDR ID Number  
EPA ID Number

(Continued)

S126497165

Notice Date:	08/14/2020
Start Date:	08/14/2020
Completion Date:	08/21/2020
Initial:	Not reported
Amended:	Not reported
On Hold:	Not reported
Off Hold:	Not reported
Emergency:	Not reported
Site Hours Start:	Not reported
Site Hours End:	Not reported
Sunday:	Not reported
Monday:	Not reported
Tuesday:	Not reported
Wednesday:	Not reported
Thursday:	Not reported
Friday:	Not reported
Saturday:	Not reported
Contractor ID:	Not reported
Phone:	Not reported
Job Site CAS:	Not reported
Project Form Email:	Not reported
Property Owner Name:	Not reported
Property Owner Agent:	Not reported
Property Owner Company:	DICKSON COMPANY (TACOMA) (ABCN00001008)
Property Owner Address:	Not reported
Property Owner City:	Not reported
Property Owner State:	Not reported
Property Owner Zip4:	Not reported
Property Owner Phone:	Not reported
Job Site Room:	Not reported
Facility Age:	Not reported
Facility Size:	Not reported
Facility Remodel:	Not reported
Facility Demo:	Not reported
Facility Repair:	Not reported
Facility Maint:	Not reported
Removed:	Not reported
Encapsulated:	Not reported
Quantity Sq Ft:	Not reported
Fireproofing:	Not reported
Popcorn Ceiling:	Not reported
CAB:	Not reported
Sheet Vinyl:	Not reported
Asbestos Paper:	Not reported
Boiler Insulation:	Not reported
Duct Paper:	Not reported
VAT:	Not reported
Roofing:	Not reported
Sq Ft Other:	Not reported
Sq Ft Other Text:	Not reported
Quantity Lin Ft:	Not reported
Mag Pipe Insulation:	Not reported
Air Cell Pipe Insulation:	Not reported
Ducting Insulation:	Not reported
Cement Asbestos Pipe:	Not reported
Mudded Pipe Insulation:	Not reported
Duct Tape:	Not reported

Map ID  
Direction  
Distance  
Elevation

MAP FINDINGS

Site

Database(s)

EDR ID Number  
EPA ID Number

(Continued)

S126497165

Lin Ft Other1: Not reported  
Lin Ft Other1 Text: Not reported  
Lin Ft Other2: Not reported  
Lin Ft Other2 Text: Not reported  
Indoors: Not reported  
Outdoors: Not reported  
Neg Pres Enclosure: Not reported  
Glove Bag: Not reported  
Mini Enclosure: Not reported  
Critical Barriers: Not reported  
Wrap And Cut: Not reported  
Wet Methods: Not reported  
HEPA Vacuum: Not reported  
MANUALMETHODS : Not reported  
Other CM1: Not reported  
Other CM1 Text: Not reported  
Other CM2: Not reported  
Other CM2 Text: Not reported  
Half Mask APR: Not reported  
Full Face APR: Not reported  
PAPR: Not reported  
Type C Continuous: Not reported  
Type C Pressure: Not reported  
Other Resp Pro: Not reported  
Other Resp Pro Text: Not reported  
Comments: Not reported  
Date Time Submitted: Not reported  
Submitter IP Address: Not reported  
Region: 2  
UBI: 278045472  
Notice type: Emergency  
Project Type: Wall Texture  
Supervisor: COREY FOUST (ABAS00036776) ACTIVE  
Supervisor Phone: Not reported  
Certificate Status: ACTIVE

37  
Target  
Property

AL S EXXON  
2504 320TH ST  
FEDERAL WAY, WA

EDR Hist Auto 1009615141  
N/A

EDR Hist Auto

Actual:  
449 ft.  
Focus Map:  
5

Year: Name:  
1980 AL S EXXON  
1985 AL S EXXON AND TOWING SERVICE

Type:  
Gasoline Stations  
Gasoline Stations

Map ID  
Direction  
Distance  
Elevation

MAP FINDINGS

Site

Database(s)  
EDR ID Number  
EPA ID Number

**E38**  
**Target** UNKNOWN  
**Property** 320TH AND I-5  
FEDERAL WAY, WA

**WA SPILLS** S105386328  
N/A

Site 3 of 3 in cluster E

**Actual:** 441 ft.  
**Focus Map:** 5

**SPILLS:**  
Name: UNKNOWN  
Address: 320TH AND I-5  
City,State,Zip: FEDERAL WAY, WA  
Facility ID: 429704  
Medium: Not reported  
Material Desc: PETROLEUM - DIESEL FUEL  
Material Qty: 25  
Material Units: GALLON  
Date Received: 07/03/1998  
Contact Name: Not reported  
Incident Date: Not reported  
Incident Category Type: Not reported  
Incident Category: Not reported  
Latitude: Not reported  
Longitude: Not reported  
Source Type: Not reported  
Source: Not reported  
Vessel Facility Name2: Not reported  
Recovered Quantity: Not reported  
Resp Party Contact: Not reported  
Cause: Not reported  
Cause Type: Not reported  
Resp Party Name: Not reported

**G39**  
**Target** 3126 S 320TH STREET  
**Property** FEDERAL WAY, WA

**WA ASBESTOS** S126497177  
N/A

Site 2 of 2 in cluster G

**Actual:** 482 ft.  
**Focus Map:** 5

**ASBESTOS:**  
Name: Not reported  
Address: 3126 S 320TH STREET  
City,State,Zip: FEDERAL WAY, WA  
Facility Type: Not reported  
Parent ID: Not reported  
Form ID: 163229#1106415197  
Notice Date: 08/14/2020  
Start Date: 08/14/2020  
Completion Date: 08/21/2020  
Initial: Not reported  
Amended: Not reported  
On Hold: Not reported  
Off Hold: Not reported  
Emergency: Not reported  
Site Hours Start: Not reported  
Site Hours End: Not reported  
Sunday: Not reported  
Monday: Not reported  
Tuesday: Not reported  
Wednesday: Not reported  
Thursday: Not reported  
Friday: Not reported

Map ID  
Direction  
Distance  
Elevation

MAP FINDINGS

Site

Database(s)

EDR ID Number  
EPA ID Number

(Continued)

S126497177

Saturday:	Not reported
Contractor ID:	Not reported
Phone:	Not reported
Job Site CAS:	Not reported
Project Form Email:	Not reported
Property Owner Name:	Not reported
Property Owner Agent:	Not reported
Property Owner Company:	DICKSON COMPANY (TACOMA) (ABCN00001008)
Property Owner Address:	Not reported
Property Owner City:	Not reported
Property Owner State:	Not reported
Property Owner Zip4:	Not reported
Property Owner Phone:	Not reported
Job Site Room:	Not reported
Facility Age:	Not reported
Facility Size:	Not reported
Facility Remodel:	Not reported
Facility Demo:	Not reported
Facility Repair:	Not reported
Facility Maint:	Not reported
Removed:	Not reported
Encapsulated:	Not reported
Quantity Sq Ft:	Not reported
Fireproofing:	Not reported
Popcorn Ceiling:	Not reported
CAB:	Not reported
Sheet Vinyl:	Not reported
Asbestos Paper:	Not reported
Boiler Insulation:	Not reported
Duct Paper:	Not reported
VAT:	Not reported
Roofing:	Not reported
Sq Ft Other:	Not reported
Sq Ft Other Text:	Not reported
Quantity Lin Ft:	Not reported
Mag Pipe Insulation:	Not reported
Air Cell Pipe Insulation:	Not reported
Ducting Insulation:	Not reported
Cement Asbestos Pipe:	Not reported
Mudded Pipe Insulation:	Not reported
Duct Tape:	Not reported
Lin Ft Other1:	Not reported
Lin Ft Other1 Text:	Not reported
Lin Ft Other2:	Not reported
Lin Ft Other2 Text:	Not reported
Indoors:	Not reported
Outdoors:	Not reported
Neg Pres Enclosure:	Not reported
Glove Bag:	Not reported
Mini Enclosure:	Not reported
Critical Barriers:	Not reported
Wrap And Cut:	Not reported
Wet Methods:	Not reported
HEPA Vacuum:	Not reported
MANUALMETHODS :	Not reported
Other CM1:	Not reported
Other CM1 Text:	Not reported

Map ID  
 Direction  
 Distance  
 Elevation

MAP FINDINGS

Site

Database(s)

EDR ID Number  
 EPA ID Number

(Continued)

S126497177

Other CM2: Not reported  
 Other CM2 Text: Not reported  
 Half Mask APR: Not reported  
 Full Face APR: Not reported  
 PAPR: Not reported  
 Type C Continuous: Not reported  
 Type C Pressure: Not reported  
 Other Resp Pro: Not reported  
 Other Resp Pro Text: Not reported  
 Comments: Not reported  
 Date Time Submitted: Not reported  
 Submitter IP Address: Not reported  
 Region: 2  
 UBI: 278045472  
 Notice type: Emergency  
 Project Type: Ducting/Duct Insulation, Wall Texture  
 Supervisor: COREY FOUST (ABAS00036776) ACTIVE  
 Supervisor Phone: Not reported  
 Certificate Status: ACTIVE

40

Target  
 Property

3700 S. 320TH ST.  
 FEDERAL WAY, WA

WA ASBESTOS

S122494072  
 N/A

ASBESTOS:

Actual:  
 435 ft.

Focus Map:  
 5

Name: Not reported  
 Address: 3700 S. 320TH ST.  
 City,State,Zip: FEDERAL WAY, WA  
 Facility Type: Not reported  
 Parent ID: Not reported  
 Form ID: 123236#246998869  
 Notice Date: 07/11/2018  
 Start Date: 05/04/2018  
 Completion Date: 09/30/2018  
 Initial: Not reported  
 Amended: Not reported  
 On Hold: Not reported  
 Off Hold: Not reported  
 Emergency: Not reported  
 Site Hours Start: Not reported  
 Site Hours End: Not reported  
 Sunday: Not reported  
 Monday: Not reported  
 Tuesday: Not reported  
 Wednesday: Not reported  
 Thursday: Not reported  
 Friday: Not reported  
 Saturday: Not reported  
 Contractor ID: Not reported  
 Phone: Not reported  
 Job Site CAS: Not reported  
 Project Form Email: Not reported  
 Property Owner Name: Not reported  
 Property Owner Agent: Not reported  
 Property Owner Company: NORTHSTAR CG, LP (ORANGE) (ABCN00001222)  
 Property Owner Address: Not reported  
 Property Owner City: Not reported  
 Property Owner State: Not reported

Map ID  
Direction  
Distance  
Elevation

MAP FINDINGS

Site

Database(s)

EDR ID Number  
EPA ID Number

(Continued)

S122494072

Property Owner Zip4:	Not reported
Property Owner Phone:	Not reported
Job Site Room:	Not reported
Facility Age:	Not reported
Facility Size:	Not reported
Facility Remodel:	Not reported
Facility Demo:	Not reported
Facility Repair:	Not reported
Facility Maint:	Not reported
Removed:	Not reported
Encapsulated:	Not reported
Quantity Sq Ft:	Not reported
Fireproofing:	Not reported
Popcorn Ceiling:	Not reported
CAB:	Not reported
Sheet Vinyl:	Not reported
Asbestos Paper:	Not reported
Boiler Insulation:	Not reported
Duct Paper:	Not reported
VAT:	Not reported
Roofing:	Not reported
Sq Ft Other:	Not reported
Sq Ft Other Text:	Not reported
Quantity Lin Ft:	Not reported
Mag Pipe Insulation:	Not reported
Air Cell Pipe Insulation:	Not reported
Ducting Insulation:	Not reported
Cement Asbestos Pipe:	Not reported
Mudded Pipe Insulation:	Not reported
Duct Tape:	Not reported
Lin Ft Other1:	Not reported
Lin Ft Other1 Text:	Not reported
Lin Ft Other2:	Not reported
Lin Ft Other2 Text:	Not reported
Indoors:	Not reported
Outdoors:	Not reported
Neg Pres Enclosure:	Not reported
Glove Bag:	Not reported
Mini Enclosure:	Not reported
Critical Barriers:	Not reported
Wrap And Cut:	Not reported
Wet Methods:	Not reported
HEPA Vacuum:	Not reported
MANUALMETHODS :	Not reported
Other CM1:	Not reported
Other CM1 Text:	Not reported
Other CM2:	Not reported
Other CM2 Text:	Not reported
Half Mask APR:	Not reported
Full Face APR:	Not reported
PAPR:	Not reported
Type C Continuous:	Not reported
Type C Pressure:	Not reported
Other Resp Pro:	Not reported
Other Resp Pro Text:	Not reported
Comments:	Not reported
Date Time Submitted:	Not reported

Map ID  
Direction  
Distance  
Elevation

MAP FINDINGS

Site

Database(s)

EDR ID Number  
EPA ID Number

(Continued)

S122494072

Submitter IP Address: Not reported  
Region: 2  
UBI: 602614420  
Notice type: Initial  
Project Type: Mag/mudded pipe Insulation, Other Square Footage, Roofing  
Supervisor: Juan Morales (ABAS00022558) ACTIVE  
Supervisor Phone: Not reported  
Certificate Status: ACTIVE

Name: Not reported  
Address: 3700 S. 320TH ST.  
City,State,Zip: FEDERAL WAY, WA  
Facility Type: Not reported  
Parent ID: Not reported  
Form ID: 123236#246998869  
Notice Date: 06/20/2018  
Start Date: 05/04/2018  
Completion Date: 09/30/2018  
Initial: Not reported  
Amended: Not reported  
On Hold: Not reported  
Off Hold: Not reported  
Emergency: Not reported  
Site Hours Start: Not reported  
Site Hours End: Not reported  
Sunday: Not reported  
Monday: Not reported  
Tuesday: Not reported  
Wednesday: Not reported  
Thursday: Not reported  
Friday: Not reported  
Saturday: Not reported  
Contractor ID: Not reported  
Phone: Not reported  
Job Site CAS: Not reported  
Project Form Email: Not reported  
Property Owner Name: Not reported  
Property Owner Agent: Not reported  
Property Owner Company: NORTHSTAR CG, LP (ORANGE) (ABCN00001222)  
Property Owner Address: Not reported  
Property Owner City: Not reported  
Property Owner State: Not reported  
Property Owner Zip4: Not reported  
Property Owner Phone: Not reported  
Job Site Room: Not reported  
Facility Age: Not reported  
Facility Size: Not reported  
Facility Remodel: Not reported  
Facility Demo: Not reported  
Facility Repair: Not reported  
Facility Maint: Not reported  
Removed: Not reported  
Encapsulated: Not reported  
Quantity Sq Ft: Not reported  
Fireproofing: Not reported  
Popcorn Ceiling: Not reported  
CAB: Not reported

Map ID  
Direction  
Distance  
Elevation

MAP FINDINGS

Site

Database(s)

EDR ID Number  
EPA ID Number

(Continued)

S122494072

Sheet Vinyl:	Not reported
Asbestos Paper:	Not reported
Boiler Insulation:	Not reported
Duct Paper:	Not reported
VAT:	Not reported
Roofing:	Not reported
Sq Ft Other:	Not reported
Sq Ft Other Text:	Not reported
Quantity Lin Ft:	Not reported
Mag Pipe Insulation:	Not reported
Air Cell Pipe Insulation:	Not reported
Ducting Insulation:	Not reported
Cement Asbestos Pipe:	Not reported
Mudded Pipe Insulation:	Not reported
Duct Tape:	Not reported
Lin Ft Other1:	Not reported
Lin Ft Other1 Text:	Not reported
Lin Ft Other2:	Not reported
Lin Ft Other2 Text:	Not reported
Indoors:	Not reported
Outdoors:	Not reported
Neg Pres Enclosure:	Not reported
Glove Bag:	Not reported
Mini Enclosure:	Not reported
Critical Barriers:	Not reported
Wrap And Cut:	Not reported
Wet Methods:	Not reported
HEPA Vacuum:	Not reported
MANUALMETHODS :	Not reported
Other CM1:	Not reported
Other CM1 Text:	Not reported
Other CM2:	Not reported
Other CM2 Text:	Not reported
Half Mask APR:	Not reported
Full Face APR:	Not reported
PAPR:	Not reported
Type C Continuous:	Not reported
Type C Pressure:	Not reported
Other Resp Pro:	Not reported
Other Resp Pro Text:	Not reported
Comments:	Not reported
Date Time Submitted:	Not reported
Submitter IP Address:	Not reported
Region:	2
UBI:	602614420
Notice type:	Initial
Project Type:	Mag/mudded pipe Insulation, Other Square Footage, Roofing
Supervisor:	Juan Morales (ABAS00022558) ACTIVE
Supervisor Phone:	Not reported
Certificate Status:	ACTIVE
Name:	Not reported
Address:	3700 S. 320TH ST.
City,State,Zip:	FEDERAL WAY, WA
Facility Type:	Not reported
Parent ID:	Not reported
Form ID:	123236#246998869



Map ID  
Direction  
Distance  
Elevation

MAP FINDINGS

Site

Database(s)

EDR ID Number  
EPA ID Number

(Continued)

S122494072

Notice Date:	06/15/2018
Start Date:	05/04/2018
Completion Date:	06/30/2018
Initial:	Not reported
Amended:	Not reported
On Hold:	Not reported
Off Hold:	Not reported
Emergency:	Not reported
Site Hours Start:	Not reported
Site Hours End:	Not reported
Sunday:	Not reported
Monday:	Not reported
Tuesday:	Not reported
Wednesday:	Not reported
Thursday:	Not reported
Friday:	Not reported
Saturday:	Not reported
Contractor ID:	Not reported
Phone:	Not reported
Job Site CAS:	Not reported
Project Form Email:	Not reported
Property Owner Name:	Not reported
Property Owner Agent:	Not reported
Property Owner Company:	NORTHSTAR CG, LP (ORANGE) (ABCN00001222)
Property Owner Address:	Not reported
Property Owner City:	Not reported
Property Owner State:	Not reported
Property Owner Zip4:	Not reported
Property Owner Phone:	Not reported
Job Site Room:	Not reported
Facility Age:	Not reported
Facility Size:	Not reported
Facility Remodel:	Not reported
Facility Demo:	Not reported
Facility Repair:	Not reported
Facility Maint:	Not reported
Removed:	Not reported
Encapsulated:	Not reported
Quantity Sq Ft:	Not reported
Fireproofing:	Not reported
Popcorn Ceiling:	Not reported
CAB:	Not reported
Sheet Vinyl:	Not reported
Asbestos Paper:	Not reported
Boiler Insulation:	Not reported
Duct Paper:	Not reported
VAT:	Not reported
Roofing:	Not reported
Sq Ft Other:	Not reported
Sq Ft Other Text:	Not reported
Quantity Lin Ft:	Not reported
Mag Pipe Insulation:	Not reported
Air Cell Pipe Insulation:	Not reported
Ducting Insulation:	Not reported
Cement Asbestos Pipe:	Not reported
Mudded Pipe Insulation:	Not reported
Duct Tape:	Not reported

Map ID  
Direction  
Distance  
Elevation

MAP FINDINGS

Site

Database(s)

EDR ID Number  
EPA ID Number

(Continued)

S122494072

Lin Ft Other1:	Not reported
Lin Ft Other1 Text:	Not reported
Lin Ft Other2:	Not reported
Lin Ft Other2 Text:	Not reported
Indoors:	Not reported
Outdoors:	Not reported
Neg Pres Enclosure:	Not reported
Glove Bag:	Not reported
Mini Enclosure:	Not reported
Critical Barriers:	Not reported
Wrap And Cut:	Not reported
Wet Methods:	Not reported
HEPA Vacuum:	Not reported
MANUALMETHODS :	Not reported
Other CM1:	Not reported
Other CM1 Text:	Not reported
Other CM2:	Not reported
Other CM2 Text:	Not reported
Half Mask APR:	Not reported
Full Face APR:	Not reported
PAPR:	Not reported
Type C Continuous:	Not reported
Type C Pressure:	Not reported
Other Resp Pro:	Not reported
Other Resp Pro Text:	Not reported
Comments:	Not reported
Date Time Submitted:	Not reported
Submitter IP Address:	Not reported
Region:	2
UBI:	602614420
Notice type:	Initial
Project Type:	Mag/mudded pipe Insulation, Other Square Footage, Roofing
Supervisor:	Juan Morales (ABAS00022558) ACTIVE
Supervisor Phone:	Not reported
Certificate Status:	ACTIVE
Name:	Not reported
Address:	3700 S. 320TH ST.
City,State,Zip:	FEDERAL WAY, WA
Facility Type:	Not reported
Parent ID:	Not reported
Form ID:	123236#246998869
Notice Date:	06/11/2018
Start Date:	05/04/2018
Completion Date:	06/30/2018
Initial:	Not reported
Amended:	Not reported
On Hold:	Not reported
Off Hold:	Not reported
Emergency:	Not reported
Site Hours Start:	Not reported
Site Hours End:	Not reported
Sunday:	Not reported
Monday:	Not reported
Tuesday:	Not reported
Wednesday:	Not reported
Thursday:	Not reported

Map ID  
Direction  
Distance  
Elevation

MAP FINDINGS

Site

Database(s)

EDR ID Number  
EPA ID Number

(Continued)

S122494072

Friday:	Not reported
Saturday:	Not reported
Contractor ID:	Not reported
Phone:	Not reported
Job Site CAS:	Not reported
Project Form Email:	Not reported
Property Owner Name:	Not reported
Property Owner Agent:	Not reported
Property Owner Company:	NORTHSTAR CG, LP (ORANGE) (ABCN00001222)
Property Owner Address:	Not reported
Property Owner City:	Not reported
Property Owner State:	Not reported
Property Owner Zip4:	Not reported
Property Owner Phone:	Not reported
Job Site Room:	Not reported
Facility Age:	Not reported
Facility Size:	Not reported
Facility Remodel:	Not reported
Facility Demo:	Not reported
Facility Repair:	Not reported
Facility Maint:	Not reported
Removed:	Not reported
Encapsulated:	Not reported
Quantity Sq Ft:	Not reported
Fireproofing:	Not reported
Popcorn Ceiling:	Not reported
CAB:	Not reported
Sheet Vinyl:	Not reported
Asbestos Paper:	Not reported
Boiler Insulation:	Not reported
Duct Paper:	Not reported
VAT:	Not reported
Roofing:	Not reported
Sq Ft Other:	Not reported
Sq Ft Other Text:	Not reported
Quantity Lin Ft:	Not reported
Mag Pipe Insulation:	Not reported
Air Cell Pipe Insulation:	Not reported
Ducting Insulation:	Not reported
Cement Asbestos Pipe:	Not reported
Mudded Pipe Insulation:	Not reported
Duct Tape:	Not reported
Lin Ft Other1:	Not reported
Lin Ft Other1 Text:	Not reported
Lin Ft Other2:	Not reported
Lin Ft Other2 Text:	Not reported
Indoors:	Not reported
Outdoors:	Not reported
Neg Pres Enclosure:	Not reported
Glove Bag:	Not reported
Mini Enclosure:	Not reported
Critical Barriers:	Not reported
Wrap And Cut:	Not reported
Wet Methods:	Not reported
HEPA Vacuum:	Not reported
MANUALMETHODS :	Not reported
Other CM1:	Not reported

Map ID  
Direction  
Distance  
Elevation

MAP FINDINGS

Site

Database(s)

EDR ID Number  
EPA ID Number

(Continued)

S122494072

Other CM1 Text: Not reported  
Other CM2: Not reported  
Other CM2 Text: Not reported  
Half Mask APR: Not reported  
Full Face APR: Not reported  
PAPR: Not reported  
Type C Continuous: Not reported  
Type C Pressure: Not reported  
Other Resp Pro: Not reported  
Other Resp Pro Text: Not reported  
Comments: Not reported  
Date Time Submitted: Not reported  
Submitter IP Address: Not reported  
Region: 2  
UBI: 602614420  
Notice type: Initial  
Project Type: Mag/mudded pipe Insulation, Other Square Footage, Roofing  
Supervisor: Juan Morales (ABAS00022558) ACTIVE  
Supervisor Phone: Not reported  
Certificate Status: ACTIVE

Name: Not reported  
Address: 3700 S. 320TH ST.  
City,State,Zip: FEDERAL WAY, WA  
Facility Type: Not reported  
Parent ID: Not reported  
Form ID: 123236#246998869  
Notice Date: 05/07/2018  
Start Date: 05/04/2018  
Completion Date: 06/30/2018  
Initial: Not reported  
Amended: Not reported  
On Hold: Not reported  
Off Hold: Not reported  
Emergency: Not reported  
Site Hours Start: Not reported  
Site Hours End: Not reported  
Sunday: Not reported  
Monday: Not reported  
Tuesday: Not reported  
Wednesday: Not reported  
Thursday: Not reported  
Friday: Not reported  
Saturday: Not reported  
Contractor ID: Not reported  
Phone: Not reported  
Job Site CAS: Not reported  
Project Form Email: Not reported  
Property Owner Name: Not reported  
Property Owner Agent: Not reported  
Property Owner Company: NORTHSTAR CG, LP (ORANGE) (ABCN00001222)  
Property Owner Address: Not reported  
Property Owner City: Not reported  
Property Owner State: Not reported  
Property Owner Zip4: Not reported  
Property Owner Phone: Not reported  
Job Site Room: Not reported

Map ID  
Direction  
Distance  
Elevation

MAP FINDINGS

Site

Database(s)

EDR ID Number  
EPA ID Number

(Continued)

S122494072

Facility Age:	Not reported
Facility Size:	Not reported
Facility Remodel:	Not reported
Facility Demo:	Not reported
Facility Repair:	Not reported
Facility Maint:	Not reported
Removed:	Not reported
Encapsulated:	Not reported
Quantity Sq Ft:	Not reported
Fireproofing:	Not reported
Popcorn Ceiling:	Not reported
CAB:	Not reported
Sheet Vinyl:	Not reported
Asbestos Paper:	Not reported
Boiler Insulation:	Not reported
Duct Paper:	Not reported
VAT:	Not reported
Roofing:	Not reported
Sq Ft Other:	Not reported
Sq Ft Other Text:	Not reported
Quantity Lin Ft:	Not reported
Mag Pipe Insulation:	Not reported
Air Cell Pipe Insulation:	Not reported
Ducting Insulation:	Not reported
Cement Asbestos Pipe:	Not reported
Mudded Pipe Insulation:	Not reported
Duct Tape:	Not reported
Lin Ft Other1:	Not reported
Lin Ft Other1 Text:	Not reported
Lin Ft Other2:	Not reported
Lin Ft Other2 Text:	Not reported
Indoors:	Not reported
Outdoors:	Not reported
Neg Pres Enclosure:	Not reported
Glove Bag:	Not reported
Mini Enclosure:	Not reported
Critical Barriers:	Not reported
Wrap And Cut:	Not reported
Wet Methods:	Not reported
HEPA Vacuum:	Not reported
MANUALMETHODS :	Not reported
Other CM1:	Not reported
Other CM1 Text:	Not reported
Other CM2:	Not reported
Other CM2 Text:	Not reported
Half Mask APR:	Not reported
Full Face APR:	Not reported
PAPR:	Not reported
Type C Continuous:	Not reported
Type C Pressure:	Not reported
Other Resp Pro:	Not reported
Other Resp Pro Text:	Not reported
Comments:	Not reported
Date Time Submitted:	Not reported
Submitter IP Address:	Not reported
Region:	2
UBI:	602614420

Map ID  
Direction  
Distance  
Elevation

MAP FINDINGS

Site

Database(s)

EDR ID Number  
EPA ID Number

(Continued)

S122494072

Notice type:	Initial
Project Type:	Mag/mudded pipe Insulation, Other Square Footage, Roofing
Supervisor:	Doug White (2019007581A)
Supervisor Phone:	Not reported
Certificate Status:	ACTIVE
Name:	Not reported
Address:	3700 S. 320TH ST.
City,State,Zip:	FEDERAL WAY, WA
Facility Type:	Not reported
Parent ID:	Not reported
Form ID:	123236#246998869
Notice Date:	05/02/2018
Start Date:	05/04/2018
Completion Date:	06/30/2018
Initial:	Not reported
Amended:	Not reported
On Hold:	Not reported
Off Hold:	Not reported
Emergency:	Not reported
Site Hours Start:	Not reported
Site Hours End:	Not reported
Sunday:	Not reported
Monday:	Not reported
Tuesday:	Not reported
Wednesday:	Not reported
Thursday:	Not reported
Friday:	Not reported
Saturday:	Not reported
Contractor ID:	Not reported
Phone:	Not reported
Job Site CAS:	Not reported
Project Form Email:	Not reported
Property Owner Name:	Not reported
Property Owner Agent:	Not reported
Property Owner Company:	NORTHSTAR CG, LP (ORANGE) (ABCN00001222)
Property Owner Address:	Not reported
Property Owner City:	Not reported
Property Owner State:	Not reported
Property Owner Zip4:	Not reported
Property Owner Phone:	Not reported
Job Site Room:	Not reported
Facility Age:	Not reported
Facility Size:	Not reported
Facility Remodel:	Not reported
Facility Demo:	Not reported
Facility Repair:	Not reported
Facility Maint:	Not reported
Removed:	Not reported
Encapsulated:	Not reported
Quantity Sq Ft:	Not reported
Fireproofing:	Not reported
Popcorn Ceiling:	Not reported
CAB:	Not reported
Sheet Vinyl:	Not reported
Asbestos Paper:	Not reported
Boiler Insulation:	Not reported

Map ID  
Direction  
Distance  
Elevation

MAP FINDINGS

Site

Database(s)

EDR ID Number  
EPA ID Number

(Continued)

S122494072

Duct Paper:	Not reported
VAT:	Not reported
Roofing:	Not reported
Sq Ft Other:	Not reported
Sq Ft Other Text:	Not reported
Quantity Lin Ft:	Not reported
Mag Pipe Insulation:	Not reported
Air Cell Pipe Insulation:	Not reported
Ducting Insulation:	Not reported
Cement Asbestos Pipe:	Not reported
Mudded Pipe Insulation:	Not reported
Duct Tape:	Not reported
Lin Ft Other1:	Not reported
Lin Ft Other1 Text:	Not reported
Lin Ft Other2:	Not reported
Lin Ft Other2 Text:	Not reported
Indoors:	Not reported
Outdoors:	Not reported
Neg Pres Enclosure:	Not reported
Glove Bag:	Not reported
Mini Enclosure:	Not reported
Critical Barriers:	Not reported
Wrap And Cut:	Not reported
Wet Methods:	Not reported
HEPA Vacuum:	Not reported
MANUALMETHODS :	Not reported
Other CM1:	Not reported
Other CM1 Text:	Not reported
Other CM2:	Not reported
Other CM2 Text:	Not reported
Half Mask APR:	Not reported
Full Face APR:	Not reported
PAPR:	Not reported
Type C Continuous:	Not reported
Type C Pressure:	Not reported
Other Resp Pro:	Not reported
Other Resp Pro Text:	Not reported
Comments:	Not reported
Date Time Submitted:	Not reported
Submitter IP Address:	Not reported
Region:	2
UBI:	602614420
Notice type:	Initial
Project Type:	Mag/mudded pipe Insulation, Other Square Footage, Roofing
Supervisor:	Doug White (2019007581A)
Supervisor Phone:	Not reported
Certificate Status:	ACTIVE
Name:	Not reported
Address:	3700 S. 320TH ST.
City,State,Zip:	FEDERAL WAY, WA
Facility Type:	Not reported
Parent ID:	Not reported
Form ID:	123236#246998869
Notice Date:	04/24/2018
Start Date:	05/04/2018
Completion Date:	06/30/2018

Map ID  
Direction  
Distance  
Elevation

MAP FINDINGS

Site

Database(s)

EDR ID Number  
EPA ID Number

(Continued)

S122494072

Initial:	Not reported
Amended:	Not reported
On Hold:	Not reported
Off Hold:	Not reported
Emergency:	Not reported
Site Hours Start:	Not reported
Site Hours End:	Not reported
Sunday:	Not reported
Monday:	Not reported
Tuesday:	Not reported
Wednesday:	Not reported
Thursday:	Not reported
Friday:	Not reported
Saturday:	Not reported
Contractor ID:	Not reported
Phone:	Not reported
Job Site CAS:	Not reported
Project Form Email:	Not reported
Property Owner Name:	Not reported
Property Owner Agent:	Not reported
Property Owner Company:	NORTHSTAR CG, LP (ORANGE) (ABCN00001222)
Property Owner Address:	Not reported
Property Owner City:	Not reported
Property Owner State:	Not reported
Property Owner Zip4:	Not reported
Property Owner Phone:	Not reported
Job Site Room:	Not reported
Facility Age:	Not reported
Facility Size:	Not reported
Facility Remodel:	Not reported
Facility Demo:	Not reported
Facility Repair:	Not reported
Facility Maint:	Not reported
Removed:	Not reported
Encapsulated:	Not reported
Quantity Sq Ft:	Not reported
Fireproofing:	Not reported
Popcorn Ceiling:	Not reported
CAB:	Not reported
Sheet Vinyl:	Not reported
Asbestos Paper:	Not reported
Boiler Insulation:	Not reported
Duct Paper:	Not reported
VAT:	Not reported
Roofing:	Not reported
Sq Ft Other:	Not reported
Sq Ft Other Text:	Not reported
Quantity Lin Ft:	Not reported
Mag Pipe Insulation:	Not reported
Air Cell Pipe Insulation:	Not reported
Ducting Insulation:	Not reported
Cement Asbestos Pipe:	Not reported
Mudded Pipe Insulation:	Not reported
Duct Tape:	Not reported
Lin Ft Other1:	Not reported
Lin Ft Other1 Text:	Not reported
Lin Ft Other2:	Not reported



Map ID  
Direction  
Distance  
Elevation

MAP FINDINGS

Site

Database(s)

EDR ID Number  
EPA ID Number

(Continued)

S122494072

Lin Ft Other2 Text: Not reported  
Indoors: Not reported  
Outdoors: Not reported  
Neg Pres Enclosure: Not reported  
Glove Bag: Not reported  
Mini Enclosure: Not reported  
Critical Barriers: Not reported  
Wrap And Cut: Not reported  
Wet Methods: Not reported  
HEPA Vacuum: Not reported  
MANUALMETHODS : Not reported  
Other CM1: Not reported  
Other CM1 Text: Not reported  
Other CM2: Not reported  
Other CM2 Text: Not reported  
Half Mask APR: Not reported  
Full Face APR: Not reported  
PAPR: Not reported  
Type C Continuous: Not reported  
Type C Pressure: Not reported  
Other Resp Pro: Not reported  
Other Resp Pro Text: Not reported  
Comments: Not reported  
Date Time Submitted: Not reported  
Submitter IP Address: Not reported  
Region: 2  
UBI: 602614420  
Notice type: Initial  
Project Type: Mag/mudded pipe Insulation, Other Square Footage, Roofing  
Supervisor: Juan G Gonzalez (2018025143A)  
Supervisor Phone: Not reported  
Certificate Status: ACTIVE

Name: Not reported  
Address: 3700 S. 320TH ST.  
City,State,Zip: FEDERAL WAY, WA  
Facility Type: Not reported  
Parent ID: Not reported  
Form ID: 123236#246998869  
Notice Date: 05/17/2018  
Start Date: 05/04/2018  
Completion Date: 06/30/2018  
Initial: Not reported  
Amended: Not reported  
On Hold: Not reported  
Off Hold: Not reported  
Emergency: Not reported  
Site Hours Start: Not reported  
Site Hours End: Not reported  
Sunday: Not reported  
Monday: Not reported  
Tuesday: Not reported  
Wednesday: Not reported  
Thursday: Not reported  
Friday: Not reported  
Saturday: Not reported  
Contractor ID: Not reported

Map ID  
Direction  
Distance  
Elevation

MAP FINDINGS

Site

Database(s)

EDR ID Number  
EPA ID Number

(Continued)

S122494072

Phone:	Not reported
Job Site CAS:	Not reported
Project Form Email:	Not reported
Property Owner Name:	Not reported
Property Owner Agent:	Not reported
Property Owner Company:	NORTHSTAR CG, LP (ORANGE) (ABCN00001222)
Property Owner Address:	Not reported
Property Owner City:	Not reported
Property Owner State:	Not reported
Property Owner Zip4:	Not reported
Property Owner Phone:	Not reported
Job Site Room:	Not reported
Facility Age:	Not reported
Facility Size:	Not reported
Facility Remodel:	Not reported
Facility Demo:	Not reported
Facility Repair:	Not reported
Facility Maint:	Not reported
Removed:	Not reported
Encapsulated:	Not reported
Quantity Sq Ft:	Not reported
Fireproofing:	Not reported
Popcorn Ceiling:	Not reported
CAB:	Not reported
Sheet Vinyl:	Not reported
Asbestos Paper:	Not reported
Boiler Insulation:	Not reported
Duct Paper:	Not reported
VAT:	Not reported
Roofing:	Not reported
Sq Ft Other:	Not reported
Sq Ft Other Text:	Not reported
Quantity Lin Ft:	Not reported
Mag Pipe Insulation:	Not reported
Air Cell Pipe Insulation:	Not reported
Ducting Insulation:	Not reported
Cement Asbestos Pipe:	Not reported
Mudded Pipe Insulation:	Not reported
Duct Tape:	Not reported
Lin Ft Other1:	Not reported
Lin Ft Other1 Text:	Not reported
Lin Ft Other2:	Not reported
Lin Ft Other2 Text:	Not reported
Indoors:	Not reported
Outdoors:	Not reported
Neg Pres Enclosure:	Not reported
Glove Bag:	Not reported
Mini Enclosure:	Not reported
Critical Barriers:	Not reported
Wrap And Cut:	Not reported
Wet Methods:	Not reported
HEPA Vacuum:	Not reported
MANUALMETHODS :	Not reported
Other CM1:	Not reported
Other CM1 Text:	Not reported
Other CM2:	Not reported
Other CM2 Text:	Not reported

Map ID  
 Direction  
 Distance  
 Elevation

MAP FINDINGS

Site

Database(s)

EDR ID Number  
 EPA ID Number

(Continued)

S122494072

Half Mask APR:	Not reported
Full Face APR:	Not reported
PAPR:	Not reported
Type C Continuous:	Not reported
Type C Pressure:	Not reported
Other Resp Pro:	Not reported
Other Resp Pro Text:	Not reported
Comments:	Not reported
Date Time Submitted:	Not reported
Submitter IP Address:	Not reported
Region:	2
UBI:	602614420
Notice type:	Initial
Project Type:	Mag/mudded pipe Insulation, Other Square Footage, Roofing
Supervisor:	Doug White (2019007581A)
Supervisor Phone:	Not reported
Certificate Status:	ACTIVE

**H41**      **SOUTH 320TH PLACE**  
**Target**    **S 320TH ST & WEYERHAEUSER WAY S**  
**Property**   **FEDERAL WAY, WA 98063**

**WA ALLSITES**    **S110037578**  
**N/A**

Site 1 of 3 in cluster H

**Actual:**  
**458 ft.**

ALLSITES:

**Focus Map:**  
**5**

Name:	SOUTH 320TH PLACE
Facility Id:	12594
Interaction:	85452
Interaction 1:	I
Interaction 2:	CONSTSWGP
Ecology Program:	WATQUAL
Program Data:	PARIS
Facility Alt.:	SOUTH 320TH PLACE
Program ID:	WAR010365
Date Interaction:	2008-06-13 00:00:00
Date Interaction 3:	Construction SW GP
Latitude:	47.315294393000002
Longitude:	-122.288985182

**H42**      **SOUTH 320TH PLACE**  
**Target**    **S 320TH ST & WEYERHAEUSER WAY S**  
**Property**   **FEDERAL WAY, WA 98063**

**FINDS**    **1016703596**  
**N/A**

Site 2 of 3 in cluster H

**Actual:**  
**456 ft.**

FINDS:

**Focus Map:**  
**5**

Registry ID:            110056443870

Click Here:

Environmental Interest/Information System:

Washington Facility / Site Identification System (WA-FSIS) provides a means to query and display data maintained by the Washington Department of Ecology. This system contains key information for each facility/site that is currently, or has been, of interest to the Air

Map ID  
Direction  
Distance  
Elevation

MAP FINDINGS

Site

Database(s)

EDR ID Number  
EPA ID Number

**SOUTH 320TH PLACE (Continued)**

**1016703596**

Quality, Dam Safety, Hazardous Waste, Toxics Cleanup, and Water Quality Programs.

[Click this hyperlink](#) while viewing on your computer to access additional FINDS: detail in the EDR Site Report.

**C43**  
**Target**  
**Property**

**SEARS UNIT 1099/6109**  
**1701 S 320TH**  
**FEDERAL WAY, WA 98003**

**WA LUST 1001600456**  
**WA UST WA0000569038**  
**WA ALLSITES**  
**WA CSCSL NFA**  
**RCRA NonGen / NLR**  
**FINDS**  
**ECHO**  
**WA MANIFEST**

Site 4 of 7 in cluster C

**Actual:**  
**418 ft.**

**Focus Map:**  
**5**

**LUST:**

Name: SEARS UNIT 1099/6109  
Address: 1701 S 320TH  
City,State,Zip: FEDERAL WAY, WA 98003  
Facility ID: 3558578  
Lust Status Type: LUST - NFA  
Cleanup Site ID: 5320  
Cleanup Unit Type: Not reported  
Process Type: Not reported  
Cleanup Unit Name: SEARS ROEBUCK & CO FEDERAL WAY,SEARS ROEBUCK & CO UST 4927  
Response Section: Northwest  
Release Date: 12/30/1993  
Lust Date: 04/10/2001  
Region: Northwest  
Lust ID: 3473  
UST ID: 4927  
Contaminant Name: Petroleum-Other  
Ground Water: Not reported  
Surface Water: Not reported  
Soil: Confirmed Above Cleanup Levels  
Sediment: Not reported  
Air: Not reported  
Bedrock: Not reported  
Lat/Long: 47.314892 / -122.31277

**UST:**

Name: SEARS ROEBUCK & CO FEDERAL WAY  
Address: 1701 S 320TH ST  
City: FEDERAL WAY  
Zip: 98003  
Facility ID: 3558578  
Site Id: 4927  
UBI: Not reported  
Phone Number: Not reported  
Decimal Latitude: 47.314892  
Decimal Longitude: -122.312773

Tank Name: 1  
Tag Number: Not reported  
Tank Status: Removed  
Tank Status Date: 08/06/1996  
Tank Install Date: 12/31/1964  
Tank Closure Date: Not reported

Map ID  
Direction  
Distance  
Elevation

MAP FINDINGS

Site

Database(s)

EDR ID Number  
EPA ID Number

SEARS UNIT 1099/6109 (Continued)

1001600456

Capacity Range: Not reported  
Tank Permit Expiration Date: Not reported  
Tank Upgrade Date: Not reported  
Tank Spill Prevention: Not reported  
Tank Overfill Prevention: Not reported  
Tank Material: Not reported  
Tank Construction: Not reported  
Tank Tightness Test: Not reported  
Tank Corrosion Protection: Not reported  
Tank Manifold: Not reported  
Tank Release Detection: Not reported  
Tank SFC Type: Not reported  
Pipe Material: Not reported  
Pipe Construction: Not reported  
Pipe Primary Release Detection: Not reported  
Pipe Second Release Detection: Not reported  
Pipe Corrosion Protection: Not reported  
Pipe Pumping System: Not reported  
Responsible Unit: Northwest  
Dispenser/Pump SFC Type: Not reported

ALLSITES:

Name: SEARS UNIT 1099/6109  
Facility Id: 3558578

Interaction: 12933  
Interaction 1: I  
Interaction 2: LUST  
Ecology Program: TOXICS  
Program Data: ISIS  
Facility Alt.: Not reported  
Program ID: 4927  
Date Interaction: 1993-12-30 00:00:00  
Date Interaction 3: LUST Facility  
Latitude: 47.314886395999999  
Longitude: -122.312758178

Interaction: 12936  
Interaction 1: A  
Interaction 2: UST  
Ecology Program: TOXICS  
Program Data: UST  
Facility Alt.: Not reported  
Program ID: 4927  
Date Interaction: 2000-03-20 00:00:00  
Date Interaction 3: Underground Storage Tank  
Latitude: 47.314886395999999  
Longitude: -122.312758178

Interaction: 12934  
Interaction 1: A  
Interaction 2: HWG  
Ecology Program: HAZWASTE  
Program Data: TURBOWASTE  
Facility Alt.: Sears Unit 1099/6109

Map ID  
Direction  
Distance  
Elevation

MAP FINDINGS

Site

Database(s)

EDR ID Number  
EPA ID Number

SEARS UNIT 1099/6109 (Continued)

1001600456

Program ID: WA0000569038  
Date Interaction: 1994-08-11 00:00:00  
Date Interaction 3: Hazardous Waste Generator  
Latitude: 47.31488639599999  
Longitude: -122.312758178

Interaction: 12935  
Interaction 1: I  
Interaction 2: VOLCLNST  
Ecology Program: TOXICS  
Program Data: ISIS  
Facility Alt.: Sears Unit 1099/6109  
Program ID: 4927  
Date Interaction: 1998-08-06 00:00:00  
Date Interaction 3: Voluntary Cleanup Sites  
Latitude: 47.31488639599999  
Longitude: -122.312758178

CSCSL NFA:

Name: SEARS UNIT 1099/6109  
Address: 1701 S 320TH  
City,State,Zip: FEDERAL WAY, WA 98003  
Facility/Site Id: 3558578  
CS Id: 5320  
NFA Date: 04/10/2001  
Alternate Site Names: SEARS ROEBUCK & CO FEDERAL WAY,SEARS ROEBUCK & CO UST 4927  
NFA Reason: NFA-Voluntary Cleanup Program Review  
Site Status: NFA  
Region: Northwest  
Contaminant Name: Petroleum-Other  
Ground Water: Not reported  
Surface Water: Not reported  
Soil: Confirmed Above Cleanup Levels  
Sediment: Not reported  
Air: Not reported  
Bedrock: Not reported  
Latitude: 47.314892  
Longitude: -122.312773

RCRA NonGen / NLR:

Date Form Received by Agency: 2019-03-28 00:00:00.0  
Handler Name: SEARS UNIT 1099/6109  
Handler Address: 1701 S 320TH  
Handler City,State,Zip: FEDERAL WAY, WA 98003  
EPA ID: WA0000569038  
Contact Name: JAMES TUNNEY  
Contact Address: 3333 BEVERLY ROAD, B5-348A  
Contact City,State,Zip: HOFFMAN ESTATES, IL 60179  
Contact Telephone: 847-286-3667  
Contact Fax: Not reported  
Contact Email: JAMES.TUNNEY@SEARSHC.COM  
Contact Title: ENVIRONMENTAL SPECIALIST  
EPA Region: 10  
Land Type: Private

Map ID  
Direction  
Distance  
Elevation

MAP FINDINGS

Site

Database(s)

EDR ID Number  
EPA ID Number

SEARS UNIT 1099/6109 (Continued)

1001600456

Federal Waste Generator Description:	Not a generator, verified
Non-Notifier:	Not reported
Biennial Report Cycle:	Not reported
Accessibility:	Not reported
Active Site Indicator:	Not reported
State District Owner:	WA
State District:	NWRO
Mailing Address:	3333 BEVERLY RD
Mailing City, State, Zip:	HOFFMAN ESTATES, IL 60179
Owner Name:	SEARS ROEBUCK AND CO
Owner Type:	Private
Operator Name:	SEARS ROEBUCK COMPANY
Operator Type:	Private
Short-Term Generator Activity:	No
Importer Activity:	No
Mixed Waste Generator:	No
Transporter Activity:	No
Transfer Facility Activity:	No
Recycler Activity with Storage:	No
Small Quantity On-Site Burner Exemption:	No
Smelting Melting and Refining Furnace Exemption:	No
Underground Injection Control:	No
Off-Site Waste Receipt:	No
Universal Waste Indicator:	No
Universal Waste Destination Facility:	No
Federal Universal Waste:	No
Active Site Fed-Reg Treatment Storage and Disposal Facility:	Not reported
Active Site Converter Treatment storage and Disposal Facility:	Not reported
Active Site State-Reg Treatment Storage and Disposal Facility:	Not reported
Active Site State-Reg Handler:	---
Federal Facility Indicator:	Not reported
Hazardous Secondary Material Indicator:	NN
Sub-Part K Indicator:	Not reported
Commercial TSD Indicator:	No
Treatment Storage and Disposal Type:	Not reported
2018 GPRA Permit Baseline:	Not on the Baseline
2018 GPRA Renewals Baseline:	Not on the Baseline
Permit Renewals Workload Universe:	Not reported
Permit Workload Universe:	Not reported
Permit Progress Universe:	Not reported
Post-Closure Workload Universe:	Not reported
Closure Workload Universe:	Not reported
202 GPRA Corrective Action Baseline:	No
Corrective Action Workload Universe:	No
Subject to Corrective Action Universe:	No
Non-TSDFs Where RCRA CA has Been Imposed Universe:	No
TSDFs Potentially Subject to CA Under 3004 (u)/(v) Universe:	No
TSDFs Only Subject to CA under Discretionary Auth Universe:	No
Corrective Action Priority Ranking:	No NCAPS ranking
Environmental Control Indicator:	No
Institutional Control Indicator:	No
Human Exposure Controls Indicator:	N/A
Groundwater Controls Indicator:	N/A
Operating TSDF Universe:	Not reported
Full Enforcement Universe:	Not reported
Significant Non-Complier Universe:	No
Unaddressed Significant Non-Complier Universe:	No

Map ID  
Direction  
Distance  
Elevation

MAP FINDINGS

Site

Database(s)

EDR ID Number  
EPA ID Number

**SEARS UNIT 1099/6109 (Continued)**

**1001600456**

Addressed Significant Non-Complier Universe: No  
Significant Non-Complier With a Compliance Schedule Universe: No  
Financial Assurance Required: Not reported  
Handler Date of Last Change: 2019-05-02 18:07:26.0  
Recognized Trader-Importer: No  
Recognized Trader-Exporter: No  
Importer of Spent Lead Acid Batteries: No  
Exporter of Spent Lead Acid Batteries: No  
Recycler Activity Without Storage: No  
Manifest Broker: No  
Sub-Part P Indicator: Not reported

Biennial: List of Years

Year: 2011

[Click Here for Biennial Reporting System Data:](#)

Year: 2009

[Click Here for Biennial Reporting System Data:](#)

Year: 2007

[Click Here for Biennial Reporting System Data:](#)

Year: 2005

[Click Here for Biennial Reporting System Data:](#)

Year: 2003

[Click Here for Biennial Reporting System Data:](#)

Hazardous Waste Summary:

Waste Code: D001  
Waste Description: IGNITABLE WASTE

Waste Code: D002  
Waste Description: CORROSIVE WASTE

Waste Code: D005  
Waste Description: BARIUM

Waste Code: D007  
Waste Description: CHROMIUM

Waste Code: D008  
Waste Description: LEAD

Waste Code: D009  
Waste Description: MERCURY

Waste Code: D011  
Waste Description: SILVER

Waste Code: D016  
Waste Description: 2,4-D (2,4-DICHLOROPHENOXYACETIC ACID)

Waste Code: D018  
Waste Description: BENZENE



Map ID  
Direction  
Distance  
Elevation

MAP FINDINGS

Site

Database(s)

EDR ID Number  
EPA ID Number

**SEARS UNIT 1099/6109 (Continued)**

**1001600456**

Waste Code: D035  
Waste Description: METHYL ETHYL KETONE

Waste Code: D039  
Waste Description: TETRACHLOROETHYLENE

Waste Code: D040  
Waste Description: TRICHLOROETHYLENE

Handler - Owner Operator:

Owner/Operator Indicator: Owner  
Owner/Operator Name: SEARS ROEBUCK AND CO  
Legal Status: Private  
Date Became Current: 1900-01-01 00:00:00.  
Date Ended Current: Not reported  
Owner/Operator Address: 3333 BEVERLY RD  
Owner/Operator City,State,Zip: HOFFMAN ESTATES, IL 60179  
Owner/Operator Telephone: 847-286-0037  
Owner/Operator Telephone Ext: Not reported  
Owner/Operator Fax: Not reported  
Owner/Operator Email: Not reported

Owner/Operator Indicator: Owner  
Owner/Operator Name: SEARS ROEBUCK COMPANY  
Legal Status: Private  
Date Became Current: 2017-12-31 00:00:00.  
Date Ended Current: Not reported  
Owner/Operator Address: 3333 BEVERLY ROAD, B5-348A  
Owner/Operator City,State,Zip: HOFFMAN ESTATES, IL 60179  
Owner/Operator Telephone: 847-286-3667  
Owner/Operator Telephone Ext: Not reported  
Owner/Operator Fax: Not reported  
Owner/Operator Email: Not reported

Owner/Operator Indicator: Owner  
Owner/Operator Name: SEARS UNIT 1099/6109  
Legal Status: Private  
Date Became Current: Not reported  
Date Ended Current: Not reported  
Owner/Operator Address: 1701 S SEATAC MALL  
Owner/Operator City,State,Zip: FEDERAL WAY, WA 98003  
Owner/Operator Telephone: 000-000-0000  
Owner/Operator Telephone Ext: Not reported  
Owner/Operator Fax: Not reported  
Owner/Operator Email: Not reported

Owner/Operator Indicator: Owner  
Owner/Operator Name: SEARS UNIT 1099/6109  
Legal Status: Private  
Date Became Current: Not reported  
Date Ended Current: Not reported  
Owner/Operator Address: 1701 S SEATAC MALL  
Owner/Operator City,State,Zip: FEDERAL WAY, WA 98003  
Owner/Operator Telephone: 000-000-0000  
Owner/Operator Telephone Ext: Not reported  
Owner/Operator Fax: Not reported  
Owner/Operator Email: Not reported

Map ID  
Direction  
Distance  
Elevation

MAP FINDINGS

Site

Database(s)

EDR ID Number  
EPA ID Number

SEARS UNIT 1099/6109 (Continued)

1001600456

Owner/Operator Indicator: Owner  
Owner/Operator Name: SEARS UNIT 1099/6109  
Legal Status: Private  
Date Became Current: Not reported  
Date Ended Current: Not reported  
Owner/Operator Address: 1701 S SEATAC MALL  
Owner/Operator City,State,Zip: FEDERAL WAY, WA 98003  
Owner/Operator Telephone: 000-000-0000  
Owner/Operator Telephone Ext: Not reported  
Owner/Operator Fax: Not reported  
Owner/Operator Email: Not reported

Owner/Operator Indicator: Owner  
Owner/Operator Name: SEARS ROEBUCK AND CO  
Legal Status: Private  
Date Became Current: 1996-08-13 00:00:00.  
Date Ended Current: Not reported  
Owner/Operator Address: 3333 BEVERLY RD 768EV A2-238A  
Owner/Operator City,State,Zip: HOFFMAN ESTATES, IL 60179  
Owner/Operator Telephone: 000-000-0000  
Owner/Operator Telephone Ext: Not reported  
Owner/Operator Fax: Not reported  
Owner/Operator Email: Not reported

Owner/Operator Indicator: Owner  
Owner/Operator Name: SEARS ROEBUCK AND CO  
Legal Status: Private  
Date Became Current: Not reported  
Date Ended Current: Not reported  
Owner/Operator Address: 3333 BEVERLY RD 768EV A2-238A  
Owner/Operator City,State,Zip: HOFFMAN ESTATES, IL 60179  
Owner/Operator Telephone: 000-000-0000  
Owner/Operator Telephone Ext: Not reported  
Owner/Operator Fax: Not reported  
Owner/Operator Email: Not reported

Owner/Operator Indicator: Owner  
Owner/Operator Name: SEARS ROEBUCK AND CO  
Legal Status: Private  
Date Became Current: Not reported  
Date Ended Current: Not reported  
Owner/Operator Address: 3333 BEVERLY RD 768EV A2-238A  
Owner/Operator City,State,Zip: HOFFMAN ESTATES, IL 60179  
Owner/Operator Telephone: 847-286-7199  
Owner/Operator Telephone Ext: Not reported  
Owner/Operator Fax: Not reported  
Owner/Operator Email: Not reported

Owner/Operator Indicator: Operator  
Owner/Operator Name: SEARS ROEBUCK AND CO  
Legal Status: Private  
Date Became Current: Not reported  
Date Ended Current: Not reported  
Owner/Operator Address: 3333 BEVERLY RD  
Owner/Operator City,State,Zip: HOFFMAN ESTATES, IL 60179  
Owner/Operator Telephone: 847-286-7222  
Owner/Operator Telephone Ext: Not reported

Map ID  
Direction  
Distance  
Elevation

MAP FINDINGS

Site

Database(s)

EDR ID Number  
EPA ID Number

SEARS UNIT 1099/6109 (Continued)

1001600456

Owner/Operator Fax:	Not reported
Owner/Operator Email:	Not reported
Owner/Operator Indicator:	Operator
Owner/Operator Name:	SEARS ROEBUCK COMPANY
Legal Status:	Private
Date Became Current:	Not reported
Date Ended Current:	Not reported
Owner/Operator Address:	3333 BEVERLY ROAD, B5-362A
Owner/Operator City,State,Zip:	HOFFMAN ESTATES, IL 60179
Owner/Operator Telephone:	847-286-7222
Owner/Operator Telephone Ext:	Not reported
Owner/Operator Fax:	Not reported
Owner/Operator Email:	Not reported
Owner/Operator Indicator:	Operator
Owner/Operator Name:	SEARS ROEBUCK COMPANY
Legal Status:	Private
Date Became Current:	Not reported
Date Ended Current:	Not reported
Owner/Operator Address:	3333 BEVERLY ROAD, B5-348A
Owner/Operator City,State,Zip:	HOFFMAN ESTATES, IL 60179
Owner/Operator Telephone:	847-286-3667
Owner/Operator Telephone Ext:	Not reported
Owner/Operator Fax:	Not reported
Owner/Operator Email:	Not reported
Owner/Operator Indicator:	Owner
Owner/Operator Name:	SEARS ROEBUCK AND CO
Legal Status:	Private
Date Became Current:	1976-04-28 00:00:00.
Date Ended Current:	Not reported
Owner/Operator Address:	3333 BEVERLY RD 768EV A2-238A
Owner/Operator City,State,Zip:	HOFFMAN ESTATES, IL 60179
Owner/Operator Telephone:	Not reported
Owner/Operator Telephone Ext:	Not reported
Owner/Operator Fax:	Not reported
Owner/Operator Email:	Not reported
Owner/Operator Indicator:	Operator
Owner/Operator Name:	SEARS ROEBUCK & COMPANY
Legal Status:	Private
Date Became Current:	1900-01-01 00:00:00.
Date Ended Current:	Not reported
Owner/Operator Address:	3333 BEVERLY ROAD, B5-339A
Owner/Operator City,State,Zip:	HOFFMAN ESTATES, IL 60179
Owner/Operator Telephone:	Not reported
Owner/Operator Telephone Ext:	Not reported
Owner/Operator Fax:	Not reported
Owner/Operator Email:	Not reported
Owner/Operator Indicator:	Operator
Owner/Operator Name:	SEARS ROEBUCK & COMPANY
Legal Status:	Private
Date Became Current:	1900-01-01 00:00:00.
Date Ended Current:	Not reported
Owner/Operator Address:	3333 BEVERLY ROAD, B5-348A

Map ID  
Direction  
Distance  
Elevation

MAP FINDINGS

Site

Database(s)

EDR ID Number  
EPA ID Number

**SEARS UNIT 1099/6109 (Continued)**

**1001600456**

Owner/Operator City,State,Zip: HOFFMAN ESTATES, IL 60179  
Owner/Operator Telephone: 847-286-0037  
Owner/Operator Telephone Ext: Not reported  
Owner/Operator Fax: Not reported  
Owner/Operator Email: Not reported

Owner/Operator Indicator: Operator  
Owner/Operator Name: SEARS UNIT 1099/6109  
Legal Status: Private  
Date Became Current: Not reported  
Date Ended Current: Not reported  
Owner/Operator Address: 1701 S SEATAC MALL  
Owner/Operator City,State,Zip: FEDERAL WAY, WA 98003  
Owner/Operator Telephone: 000-000-0000  
Owner/Operator Telephone Ext: Not reported  
Owner/Operator Fax: Not reported  
Owner/Operator Email: Not reported

Owner/Operator Indicator: Owner  
Owner/Operator Name: SEARS ROEBUCK AND CO  
Legal Status: Private  
Date Became Current: 1976-04-28 00:00:00.  
Date Ended Current: Not reported  
Owner/Operator Address: 3333 BEVERLY RD 768EV A2-238A  
Owner/Operator City,State,Zip: HOFFMAN ESTATES, IL 60179  
Owner/Operator Telephone: 847-286-7199  
Owner/Operator Telephone Ext: Not reported  
Owner/Operator Fax: Not reported  
Owner/Operator Email: Not reported

Owner/Operator Indicator: Owner  
Owner/Operator Name: SEARS ROEBUCK AND CO  
Legal Status: Private  
Date Became Current: Not reported  
Date Ended Current: Not reported  
Owner/Operator Address: 3333 BEVERLY RD  
Owner/Operator City,State,Zip: HOFFMAN ESTATES, IL 60179  
Owner/Operator Telephone: 847-286-7222  
Owner/Operator Telephone Ext: Not reported  
Owner/Operator Fax: Not reported  
Owner/Operator Email: Not reported

Owner/Operator Indicator: Owner  
Owner/Operator Name: SEARS ROEBUCK COMPANY  
Legal Status: Private  
Date Became Current: Not reported  
Date Ended Current: Not reported  
Owner/Operator Address: 3333 BEVERLY ROAD, B5-362A  
Owner/Operator City,State,Zip: HOFFMAN ESTATES, IL 60179  
Owner/Operator Telephone: 847-286-7222  
Owner/Operator Telephone Ext: Not reported  
Owner/Operator Fax: Not reported  
Owner/Operator Email: Not reported

Owner/Operator Indicator: Operator  
Owner/Operator Name: SEARS ROEBUCK COMPANY  
Legal Status: Private

Map ID  
Direction  
Distance  
Elevation

MAP FINDINGS

Site

Database(s)

EDR ID Number  
EPA ID Number

SEARS UNIT 1099/6109 (Continued)

1001600456

Date Became Current:	Not reported
Date Ended Current:	Not reported
Owner/Operator Address:	3333 BEVERLY ROAD, B5-362A
Owner/Operator City,State,Zip:	HOFFMAN ESTATES, IL 60179
Owner/Operator Telephone:	847-286-7222
Owner/Operator Telephone Ext:	Not reported
Owner/Operator Fax:	Not reported
Owner/Operator Email:	Not reported
Owner/Operator Indicator:	Owner
Owner/Operator Name:	SEARS ROEBUCK AND CO
Legal Status:	Private
Date Became Current:	Not reported
Date Ended Current:	Not reported
Owner/Operator Address:	3333 BEVERLY RD
Owner/Operator City,State,Zip:	HOFFMAN ESTATES, IL 60179
Owner/Operator Telephone:	847-286-0037
Owner/Operator Telephone Ext:	Not reported
Owner/Operator Fax:	Not reported
Owner/Operator Email:	Not reported
Owner/Operator Indicator:	Owner
Owner/Operator Name:	SEARS ROEBUCK AND CO
Legal Status:	Private
Date Became Current:	Not reported
Date Ended Current:	Not reported
Owner/Operator Address:	3333 BEVERLY RD
Owner/Operator City,State,Zip:	HOFFMAN ESTATES, IL 60179
Owner/Operator Telephone:	847-286-7994
Owner/Operator Telephone Ext:	Not reported
Owner/Operator Fax:	Not reported
Owner/Operator Email:	Not reported
Owner/Operator Indicator:	Operator
Owner/Operator Name:	SEARS ROEBUCK COMPANY
Legal Status:	Private
Date Became Current:	Not reported
Date Ended Current:	Not reported
Owner/Operator Address:	3333 BEVERLY ROAD, B5-348A
Owner/Operator City,State,Zip:	HOFFMAN ESTATES, IL 60179
Owner/Operator Telephone:	847-286-3667
Owner/Operator Telephone Ext:	Not reported
Owner/Operator Fax:	Not reported
Owner/Operator Email:	Not reported
Owner/Operator Indicator:	Owner
Owner/Operator Name:	SEARS ROEBUCK AND CO
Legal Status:	Private
Date Became Current:	1900-01-01 00:00:00.
Date Ended Current:	Not reported
Owner/Operator Address:	3333 BEVERLY RD
Owner/Operator City,State,Zip:	HOFFMAN ESTATES, IL 60179
Owner/Operator Telephone:	847-286-7222
Owner/Operator Telephone Ext:	Not reported
Owner/Operator Fax:	Not reported
Owner/Operator Email:	Not reported

Map ID  
Direction  
Distance  
Elevation

MAP FINDINGS

Site

Database(s)

EDR ID Number  
EPA ID Number

**SEARS UNIT 1099/6109 (Continued)**

**1001600456**

Owner/Operator Indicator:	Owner
Owner/Operator Name:	SEARS ROEBUCK AND CO
Legal Status:	Private
Date Became Current:	1996-08-13 00:00:00.
Date Ended Current:	Not reported
Owner/Operator Address:	3333 BEVERLY RD 768EV A2-238A
Owner/Operator City,State,Zip:	HOFFMAN ESTATES, IL 60179
Owner/Operator Telephone:	000-000-0000
Owner/Operator Telephone Ext:	Not reported
Owner/Operator Fax:	Not reported
Owner/Operator Email:	Not reported
Owner/Operator Indicator:	Owner
Owner/Operator Name:	SEARS ROEBUCK AND CO
Legal Status:	Private
Date Became Current:	Not reported
Date Ended Current:	Not reported
Owner/Operator Address:	3333 BEVERLY RD 768EV A2-238A
Owner/Operator City,State,Zip:	HOFFMAN ESTATES, IL 60179
Owner/Operator Telephone:	000-000-0000
Owner/Operator Telephone Ext:	Not reported
Owner/Operator Fax:	Not reported
Owner/Operator Email:	Not reported
Owner/Operator Indicator:	Owner
Owner/Operator Name:	SEARS ROEBUCK AND CO
Legal Status:	Private
Date Became Current:	1996-08-13 00:00:00.
Date Ended Current:	Not reported
Owner/Operator Address:	3333 BEVERLY RD 768EV A2-238A
Owner/Operator City,State,Zip:	HOFFMAN ESTATES, IL 60179
Owner/Operator Telephone:	000-000-0000
Owner/Operator Telephone Ext:	Not reported
Owner/Operator Fax:	Not reported
Owner/Operator Email:	Not reported
Owner/Operator Indicator:	Owner
Owner/Operator Name:	SEARS ROEBUCK AND CO
Legal Status:	Private
Date Became Current:	1976-04-28 00:00:00.
Date Ended Current:	Not reported
Owner/Operator Address:	3333 BEVERLY RD 768EV A2-238A
Owner/Operator City,State,Zip:	HOFFMAN ESTATES, IL 60179
Owner/Operator Telephone:	847-286-7199
Owner/Operator Telephone Ext:	Not reported
Owner/Operator Fax:	Not reported
Owner/Operator Email:	Not reported
Owner/Operator Indicator:	Owner
Owner/Operator Name:	SEARS ROEBUCK COMPANY
Legal Status:	Private
Date Became Current:	Not reported
Date Ended Current:	Not reported
Owner/Operator Address:	3333 BEVERLY ROAD, B5-339A
Owner/Operator City,State,Zip:	HOFFMAN ESTATES, IL 60179
Owner/Operator Telephone:	847-286-7222
Owner/Operator Telephone Ext:	Not reported

Map ID  
Direction  
Distance  
Elevation

MAP FINDINGS

Site

Database(s)

EDR ID Number  
EPA ID Number

SEARS UNIT 1099/6109 (Continued)

1001600456

Owner/Operator Fax:	Not reported
Owner/Operator Email:	Not reported
Owner/Operator Indicator:	Owner
Owner/Operator Name:	SEARS ROEBUCK AND CO
Legal Status:	Private
Date Became Current:	Not reported
Date Ended Current:	Not reported
Owner/Operator Address:	3333 BEVERLY RD
Owner/Operator City,State,Zip:	HOFFMAN ESTATES, IL 60179
Owner/Operator Telephone:	847-286-7222
Owner/Operator Telephone Ext:	Not reported
Owner/Operator Fax:	Not reported
Owner/Operator Email:	Not reported
Owner/Operator Indicator:	Operator
Owner/Operator Name:	SEARS ROEBUCK COMPANY
Legal Status:	Private
Date Became Current:	Not reported
Date Ended Current:	Not reported
Owner/Operator Address:	3333 BEVERLY ROAD, B5-362A
Owner/Operator City,State,Zip:	HOFFMAN ESTATES, IL 60179
Owner/Operator Telephone:	847-286-7222
Owner/Operator Telephone Ext:	Not reported
Owner/Operator Fax:	Not reported
Owner/Operator Email:	Not reported
Owner/Operator Indicator:	Operator
Owner/Operator Name:	SEARS ROEBUCK COMPANY
Legal Status:	Private
Date Became Current:	Not reported
Date Ended Current:	Not reported
Owner/Operator Address:	3333 BEVERLY ROAD, B5-348A
Owner/Operator City,State,Zip:	HOFFMAN ESTATES, IL 60179
Owner/Operator Telephone:	847-286-0037
Owner/Operator Telephone Ext:	Not reported
Owner/Operator Fax:	Not reported
Owner/Operator Email:	Not reported
Owner/Operator Indicator:	Owner
Owner/Operator Name:	SEARS ROEBUCK COMPANY
Legal Status:	Private
Date Became Current:	Not reported
Date Ended Current:	Not reported
Owner/Operator Address:	3333 BEVERLY ROAD, B5-348A
Owner/Operator City,State,Zip:	HOFFMAN ESTATES, IL 60179
Owner/Operator Telephone:	847-286-0037
Owner/Operator Telephone Ext:	Not reported
Owner/Operator Fax:	Not reported
Owner/Operator Email:	Not reported
Owner/Operator Indicator:	Operator
Owner/Operator Name:	SEARS ROEBUCK COMPANY
Legal Status:	Private
Date Became Current:	Not reported
Date Ended Current:	Not reported
Owner/Operator Address:	3333 BEVERLY ROAD, B5-348A

Map ID  
Direction  
Distance  
Elevation

MAP FINDINGS

Site

Database(s)

EDR ID Number  
EPA ID Number

SEARS UNIT 1099/6109 (Continued)

1001600456

Owner/Operator City,State,Zip: HOFFMAN ESTATES, IL 60179  
Owner/Operator Telephone: 847-286-0037  
Owner/Operator Telephone Ext: Not reported  
Owner/Operator Fax: Not reported  
Owner/Operator Email: Not reported

Owner/Operator Indicator: Owner  
Owner/Operator Name: SEARS ROEBUCK COMPANY  
Legal Status: Private  
Date Became Current: Not reported  
Date Ended Current: Not reported  
Owner/Operator Address: 3333 BEVERLY ROAD, B5-348A  
Owner/Operator City,State,Zip: HOFFMAN ESTATES, IL 60179  
Owner/Operator Telephone: 847-286-7994  
Owner/Operator Telephone Ext: Not reported  
Owner/Operator Fax: Not reported  
Owner/Operator Email: Not reported

Owner/Operator Indicator: Owner  
Owner/Operator Name: SEARS ROEBUCK COMPANY  
Legal Status: Private  
Date Became Current: Not reported  
Date Ended Current: Not reported  
Owner/Operator Address: 3333 BEVERLY ROAD, B5-348A  
Owner/Operator City,State,Zip: HOFFMAN ESTATES, IL 60179  
Owner/Operator Telephone: 847-286-3667  
Owner/Operator Telephone Ext: Not reported  
Owner/Operator Fax: Not reported  
Owner/Operator Email: Not reported

Owner/Operator Indicator: Operator  
Owner/Operator Name: KATHLEEN FLAHERTY  
Legal Status: Private  
Date Became Current: 1976-04-28 00:00:00.  
Date Ended Current: Not reported  
Owner/Operator Address: 3333 BEVERLY RD A2-238A  
Owner/Operator City,State,Zip: HOFFMAN ESTATES, IL 60179  
Owner/Operator Telephone: Not reported  
Owner/Operator Telephone Ext: Not reported  
Owner/Operator Fax: Not reported  
Owner/Operator Email: Not reported

Owner/Operator Indicator: Operator  
Owner/Operator Name: SEARS ROEBUCK CO  
Legal Status: Private  
Date Became Current: Not reported  
Date Ended Current: Not reported  
Owner/Operator Address: 3333 BEVERLY RD A2-242A  
Owner/Operator City,State,Zip: HOFFMAN ESTATES, IL 60179  
Owner/Operator Telephone: 847-286-5128  
Owner/Operator Telephone Ext: Not reported  
Owner/Operator Fax: Not reported  
Owner/Operator Email: Not reported

Owner/Operator Indicator: Owner  
Owner/Operator Name: SEARS ROEBUCK AND CO  
Legal Status: Private



Map ID  
Direction  
Distance  
Elevation

MAP FINDINGS

Site

Database(s)

EDR ID Number  
EPA ID Number

**SEARS UNIT 1099/6109 (Continued)**

**1001600456**

Date Became Current:	1996-08-13 00:00:00.
Date Ended Current:	Not reported
Owner/Operator Address:	3333 BEVERLY RD 768EV A2-238A
Owner/Operator City,State,Zip:	HOFFMAN ESTATES, IL 60179
Owner/Operator Telephone:	000-000-0000
Owner/Operator Telephone Ext:	Not reported
Owner/Operator Fax:	Not reported
Owner/Operator Email:	Not reported
Owner/Operator Indicator:	Owner
Owner/Operator Name:	SEARS ROEBUCK AND CO
Legal Status:	Private
Date Became Current:	Not reported
Date Ended Current:	Not reported
Owner/Operator Address:	3333 BEVERLY RD 768EV A2-238A
Owner/Operator City,State,Zip:	HOFFMAN ESTATES, IL 60179
Owner/Operator Telephone:	847-286-7199
Owner/Operator Telephone Ext:	Not reported
Owner/Operator Fax:	Not reported
Owner/Operator Email:	Not reported
Owner/Operator Indicator:	Owner
Owner/Operator Name:	SEARS ROEBUCK AND CO
Legal Status:	Private
Date Became Current:	1976-04-28 00:00:00.
Date Ended Current:	Not reported
Owner/Operator Address:	3333 BEVERLY RD 768EV A2-238A
Owner/Operator City,State,Zip:	HOFFMAN ESTATES, IL 60179
Owner/Operator Telephone:	847-286-7199
Owner/Operator Telephone Ext:	Not reported
Owner/Operator Fax:	Not reported
Owner/Operator Email:	Not reported
Owner/Operator Indicator:	Operator
Owner/Operator Name:	SEARS ROEBUCK COMPANY
Legal Status:	Private
Date Became Current:	Not reported
Date Ended Current:	Not reported
Owner/Operator Address:	3333 BEVERLY ROAD, B5-339A
Owner/Operator City,State,Zip:	HOFFMAN ESTATES, IL 60179
Owner/Operator Telephone:	847-286-7222
Owner/Operator Telephone Ext:	Not reported
Owner/Operator Fax:	Not reported
Owner/Operator Email:	Not reported
Owner/Operator Indicator:	Owner
Owner/Operator Name:	SEARS ROEBUCK COMPANY
Legal Status:	Private
Date Became Current:	Not reported
Date Ended Current:	Not reported
Owner/Operator Address:	3333 BEVERLY ROAD, B5-348A
Owner/Operator City,State,Zip:	HOFFMAN ESTATES, IL 60179
Owner/Operator Telephone:	847-286-0037
Owner/Operator Telephone Ext:	Not reported
Owner/Operator Fax:	Not reported
Owner/Operator Email:	Not reported

Map ID  
Direction  
Distance  
Elevation

MAP FINDINGS

Site

Database(s)

EDR ID Number  
EPA ID Number

SEARS UNIT 1099/6109 (Continued)

1001600456

Owner/Operator Indicator:	Owner
Owner/Operator Name:	SEARS ROEBUCK COMPANY
Legal Status:	Private
Date Became Current:	Not reported
Date Ended Current:	Not reported
Owner/Operator Address:	3333 BEVERLY ROAD, B5-348A
Owner/Operator City,State,Zip:	HOFFMAN ESTATES, IL 60179
Owner/Operator Telephone:	847-286-0037
Owner/Operator Telephone Ext:	Not reported
Owner/Operator Fax:	Not reported
Owner/Operator Email:	Not reported
Owner/Operator Indicator:	Owner
Owner/Operator Name:	SEARS ROEBUCK AND CO
Legal Status:	Private
Date Became Current:	Not reported
Date Ended Current:	Not reported
Owner/Operator Address:	3333 BEVERLY RD
Owner/Operator City,State,Zip:	HOFFMAN ESTATES, IL 60179
Owner/Operator Telephone:	847-286-3667
Owner/Operator Telephone Ext:	Not reported
Owner/Operator Fax:	Not reported
Owner/Operator Email:	Not reported
Owner/Operator Indicator:	Operator
Owner/Operator Name:	SEARS ROEBUCK & COMPANY
Legal Status:	Private
Date Became Current:	1900-01-01 00:00:00.
Date Ended Current:	Not reported
Owner/Operator Address:	3333 BEVERLY ROAD, B5-362A
Owner/Operator City,State,Zip:	HOFFMAN ESTATES, IL 60179
Owner/Operator Telephone:	847-286-7222
Owner/Operator Telephone Ext:	Not reported
Owner/Operator Fax:	Not reported
Owner/Operator Email:	Not reported
Owner/Operator Indicator:	Owner
Owner/Operator Name:	SEARS ROEBUCK AND CO
Legal Status:	Private
Date Became Current:	Not reported
Date Ended Current:	Not reported
Owner/Operator Address:	3333 BEVERLY RD 768EV A2-238A
Owner/Operator City,State,Zip:	HOFFMAN ESTATES, IL 60179
Owner/Operator Telephone:	000-000-0000
Owner/Operator Telephone Ext:	Not reported
Owner/Operator Fax:	Not reported
Owner/Operator Email:	Not reported
Owner/Operator Indicator:	Owner
Owner/Operator Name:	SEARS ROEBUCK AND CO
Legal Status:	Private
Date Became Current:	Not reported
Date Ended Current:	Not reported
Owner/Operator Address:	3333 BEVERLY RD 768EV A2-238A
Owner/Operator City,State,Zip:	HOFFMAN ESTATES, IL 60179
Owner/Operator Telephone:	000-000-0000
Owner/Operator Telephone Ext:	Not reported

Map ID  
Direction  
Distance  
Elevation

MAP FINDINGS

Site

Database(s)

EDR ID Number  
EPA ID Number

SEARS UNIT 1099/6109 (Continued)

1001600456

Owner/Operator Fax:	Not reported
Owner/Operator Email:	Not reported
Owner/Operator Indicator:	Operator
Owner/Operator Name:	LAJEUNE, NADINE
Legal Status:	Private
Date Became Current:	Not reported
Date Ended Current:	Not reported
Owner/Operator Address:	3333 BEVERLY RD A2-238A
Owner/Operator City,State,Zip:	HOFFMAN ESTATES, IL 60179
Owner/Operator Telephone:	847-286-7199
Owner/Operator Telephone Ext:	Not reported
Owner/Operator Fax:	Not reported
Owner/Operator Email:	Not reported
Owner/Operator Indicator:	Owner
Owner/Operator Name:	SEARS ROEBUCK AND CO
Legal Status:	Private
Date Became Current:	Not reported
Date Ended Current:	Not reported
Owner/Operator Address:	3333 BEVERLY RD B5-339A
Owner/Operator City,State,Zip:	HOFFMAN ESTATES, IL 60179
Owner/Operator Telephone:	847-286-7222
Owner/Operator Telephone Ext:	Not reported
Owner/Operator Fax:	Not reported
Owner/Operator Email:	Not reported
Owner/Operator Indicator:	Owner
Owner/Operator Name:	SEARS ROEBUCK AND CO
Legal Status:	Private
Date Became Current:	Not reported
Date Ended Current:	Not reported
Owner/Operator Address:	3333 BEVERLY RD
Owner/Operator City,State,Zip:	HOFFMAN ESTATES, IL 60179
Owner/Operator Telephone:	847-286-7222
Owner/Operator Telephone Ext:	Not reported
Owner/Operator Fax:	Not reported
Owner/Operator Email:	Not reported
Owner/Operator Indicator:	Owner
Owner/Operator Name:	SEARS ROEBUCK COMPANY
Legal Status:	Private
Date Became Current:	Not reported
Date Ended Current:	Not reported
Owner/Operator Address:	3333 BEVERLY ROAD, B5-362A
Owner/Operator City,State,Zip:	HOFFMAN ESTATES, IL 60179
Owner/Operator Telephone:	847-286-7222
Owner/Operator Telephone Ext:	Not reported
Owner/Operator Fax:	Not reported
Owner/Operator Email:	Not reported
Owner/Operator Indicator:	Owner
Owner/Operator Name:	SEARS ROEBUCK AND CO
Legal Status:	Private
Date Became Current:	Not reported
Date Ended Current:	Not reported
Owner/Operator Address:	3333 BEVERLY RD

Map ID  
Direction  
Distance  
Elevation

MAP FINDINGS

Site

Database(s)

EDR ID Number  
EPA ID Number

**SEARS UNIT 1099/6109 (Continued)**

**1001600456**

Owner/Operator City,State,Zip: HOFFMAN ESTATES, IL 60179  
Owner/Operator Telephone: 847-286-0037  
Owner/Operator Telephone Ext: Not reported  
Owner/Operator Fax: Not reported  
Owner/Operator Email: Not reported

Owner/Operator Indicator: Owner  
Owner/Operator Name: SEARS ROEBUCK COMPANY  
Legal Status: Private  
Date Became Current: Not reported  
Date Ended Current: Not reported  
Owner/Operator Address: 3333 BEVERLY ROAD, B5-348A  
Owner/Operator City,State,Zip: HOFFMAN ESTATES, IL 60179  
Owner/Operator Telephone: 847-286-0037  
Owner/Operator Telephone Ext: Not reported  
Owner/Operator Fax: Not reported  
Owner/Operator Email: Not reported

Owner/Operator Indicator: Owner  
Owner/Operator Name: SEARS ROEBUCK AND CO  
Legal Status: Private  
Date Became Current: Not reported  
Date Ended Current: Not reported  
Owner/Operator Address: 3333 BEVERLY RD  
Owner/Operator City,State,Zip: HOFFMAN ESTATES, IL 60179  
Owner/Operator Telephone: 847-286-3667  
Owner/Operator Telephone Ext: Not reported  
Owner/Operator Fax: Not reported  
Owner/Operator Email: Not reported

Owner/Operator Indicator: Owner  
Owner/Operator Name: SEARS ROEBUCK AND CO  
Legal Status: Private  
Date Became Current: 1976-04-28 00:00:00.  
Date Ended Current: Not reported  
Owner/Operator Address: 3333 BEVERLY RD 768EV A2-238A  
Owner/Operator City,State,Zip: HOFFMAN ESTATES, IL 60179  
Owner/Operator Telephone: Not reported  
Owner/Operator Telephone Ext: Not reported  
Owner/Operator Fax: Not reported  
Owner/Operator Email: Not reported

Owner/Operator Indicator: Operator  
Owner/Operator Name: SEARS ROEBUCK AND CO  
Legal Status: Private  
Date Became Current: 1976-04-28 00:00:00.  
Date Ended Current: Not reported  
Owner/Operator Address: 3333 BEVERLY RD A2-238A  
Owner/Operator City,State,Zip: HOFFMAN ESTATES, IL 60179  
Owner/Operator Telephone: Not reported  
Owner/Operator Telephone Ext: Not reported  
Owner/Operator Fax: Not reported  
Owner/Operator Email: Not reported

Owner/Operator Indicator: Owner  
Owner/Operator Name: SEARS ROEBUCK AND CO  
Legal Status: Private

Map ID  
Direction  
Distance  
Elevation

MAP FINDINGS

Site

Database(s)

EDR ID Number  
EPA ID Number

SEARS UNIT 1099/6109 (Continued)

1001600456

Date Became Current:	Not reported
Date Ended Current:	Not reported
Owner/Operator Address:	3333 BEVERLY RD
Owner/Operator City,State,Zip:	HOFFMAN ESTATES, IL 60179
Owner/Operator Telephone:	847-286-3667
Owner/Operator Telephone Ext:	Not reported
Owner/Operator Fax:	Not reported
Owner/Operator Email:	Not reported
Owner/Operator Indicator:	Operator
Owner/Operator Name:	SEARS ROEBUCK CO
Legal Status:	Private
Date Became Current:	Not reported
Date Ended Current:	Not reported
Owner/Operator Address:	3333 BEVERLY RD A2-242A
Owner/Operator City,State,Zip:	HOFFMAN ESTATES, IL 60179
Owner/Operator Telephone:	847-286-5128
Owner/Operator Telephone Ext:	Not reported
Owner/Operator Fax:	Not reported
Owner/Operator Email:	Not reported
Owner/Operator Indicator:	Owner
Owner/Operator Name:	SEARS ROEBUCK AND CO
Legal Status:	Private
Date Became Current:	1996-08-13 00:00:00.
Date Ended Current:	Not reported
Owner/Operator Address:	3333 BEVERLY RD 768EV A2-238A
Owner/Operator City,State,Zip:	HOFFMAN ESTATES, IL 60179
Owner/Operator Telephone:	000-000-0000
Owner/Operator Telephone Ext:	Not reported
Owner/Operator Fax:	Not reported
Owner/Operator Email:	Not reported
Owner/Operator Indicator:	Owner
Owner/Operator Name:	SEARS ROEBUCK AND CO
Legal Status:	Private
Date Became Current:	Not reported
Date Ended Current:	Not reported
Owner/Operator Address:	3333 BEVERLY RD 768EV A2-238A
Owner/Operator City,State,Zip:	HOFFMAN ESTATES, IL 60179
Owner/Operator Telephone:	000-000-0000
Owner/Operator Telephone Ext:	Not reported
Owner/Operator Fax:	Not reported
Owner/Operator Email:	Not reported
Owner/Operator Indicator:	Owner
Owner/Operator Name:	SEARS ROEBUCK AND CO
Legal Status:	Private
Date Became Current:	Not reported
Date Ended Current:	Not reported
Owner/Operator Address:	3333 BEVERLY RD 768EV A2-238A
Owner/Operator City,State,Zip:	HOFFMAN ESTATES, IL 60179
Owner/Operator Telephone:	000-000-0000
Owner/Operator Telephone Ext:	Not reported
Owner/Operator Fax:	Not reported
Owner/Operator Email:	Not reported

Map ID  
Direction  
Distance  
Elevation

MAP FINDINGS

Site

Database(s)

EDR ID Number  
EPA ID Number

SEARS UNIT 1099/6109 (Continued)

1001600456

Owner/Operator Indicator: Operator  
Owner/Operator Name: SEARS ROEBUCK CO  
Legal Status: Private  
Date Became Current: Not reported  
Date Ended Current: Not reported  
Owner/Operator Address: 3333 BEVERLY RD A2-242A  
Owner/Operator City,State,Zip: HOFFMAN ESTATES, IL 60179  
Owner/Operator Telephone: 847-286-5128  
Owner/Operator Telephone Ext: Not reported  
Owner/Operator Fax: Not reported  
Owner/Operator Email: Not reported

Owner/Operator Indicator: Operator  
Owner/Operator Name: SEARS ROEBUCK AND CO  
Legal Status: Private  
Date Became Current: Not reported  
Date Ended Current: Not reported  
Owner/Operator Address: 3333 BEVERLY RD A2-238A  
Owner/Operator City,State,Zip: HOFFMAN ESTATES, IL 60179  
Owner/Operator Telephone: 847-286-7199  
Owner/Operator Telephone Ext: Not reported  
Owner/Operator Fax: Not reported  
Owner/Operator Email: Not reported

Owner/Operator Indicator: Owner  
Owner/Operator Name: SEARS ROEBUCK AND CO  
Legal Status: Private  
Date Became Current: Not reported  
Date Ended Current: Not reported  
Owner/Operator Address: 3333 BEVERLY RD  
Owner/Operator City,State,Zip: HOFFMAN ESTATES, IL 60179  
Owner/Operator Telephone: 847-286-0037  
Owner/Operator Telephone Ext: Not reported  
Owner/Operator Fax: Not reported  
Owner/Operator Email: Not reported

Owner/Operator Indicator: Owner  
Owner/Operator Name: SEARS ROEBUCK AND CO  
Legal Status: Private  
Date Became Current: Not reported  
Date Ended Current: Not reported  
Owner/Operator Address: 3333 BEVERLY RD  
Owner/Operator City,State,Zip: HOFFMAN ESTATES, IL 60179  
Owner/Operator Telephone: 847-286-0037  
Owner/Operator Telephone Ext: Not reported  
Owner/Operator Fax: Not reported  
Owner/Operator Email: Not reported

Owner/Operator Indicator: Operator  
Owner/Operator Name: SEARS ROEBUCK COMPANY  
Legal Status: Private  
Date Became Current: Not reported  
Date Ended Current: Not reported  
Owner/Operator Address: 3333 BEVERLY ROAD, B5-348A  
Owner/Operator City,State,Zip: HOFFMAN ESTATES, IL 60179  
Owner/Operator Telephone: 847-286-7994  
Owner/Operator Telephone Ext: Not reported

Map ID  
Direction  
Distance  
Elevation

MAP FINDINGS

Site

Database(s)

EDR ID Number  
EPA ID Number

SEARS UNIT 1099/6109 (Continued)

1001600456

Owner/Operator Fax: Not reported  
Owner/Operator Email: Not reported

Owner/Operator Indicator: Owner  
Owner/Operator Name: SEARS ROEBUCK COMPANY  
Legal Status: Private  
Date Became Current: Not reported  
Date Ended Current: Not reported  
Owner/Operator Address: 3333 BEVERLY ROAD, B5-348A  
Owner/Operator City,State,Zip: HOFFMAN ESTATES, IL 60179  
Owner/Operator Telephone: 847-286-3667  
Owner/Operator Telephone Ext: Not reported  
Owner/Operator Fax: Not reported  
Owner/Operator Email: Not reported

Owner/Operator Indicator: Owner  
Owner/Operator Name: SEARS ROEBUCK AND CO  
Legal Status: Private  
Date Became Current: 1900-01-01 00:00:00.  
Date Ended Current: Not reported  
Owner/Operator Address: 3333 BEVERLY RD  
Owner/Operator City,State,Zip: HOFFMAN ESTATES, IL 60179  
Owner/Operator Telephone: Not reported  
Owner/Operator Telephone Ext: Not reported  
Owner/Operator Fax: Not reported  
Owner/Operator Email: Not reported

Owner/Operator Indicator: Owner  
Owner/Operator Name: SEARS UNIT 1099/6109  
Legal Status: Private  
Date Became Current: Not reported  
Date Ended Current: Not reported  
Owner/Operator Address: 1701 S SEATAC MALL  
Owner/Operator City,State,Zip: FEDERAL WAY, WA 98003  
Owner/Operator Telephone: 000-000-0000  
Owner/Operator Telephone Ext: Not reported  
Owner/Operator Fax: Not reported  
Owner/Operator Email: Not reported

Owner/Operator Indicator: Owner  
Owner/Operator Name: SEARS ROEBUCK AND CO  
Legal Status: Private  
Date Became Current: 1996-08-13 00:00:00.  
Date Ended Current: Not reported  
Owner/Operator Address: 3333 BEVERLY RD 768EV A2-238A  
Owner/Operator City,State,Zip: HOFFMAN ESTATES, IL 60179  
Owner/Operator Telephone: 000-000-0000  
Owner/Operator Telephone Ext: Not reported  
Owner/Operator Fax: Not reported  
Owner/Operator Email: Not reported

Owner/Operator Indicator: Operator  
Owner/Operator Name: SEARS ROEBUCK CO  
Legal Status: Private  
Date Became Current: Not reported  
Date Ended Current: Not reported  
Owner/Operator Address: 3333 BEVERLY RD A2-242A

Map ID  
Direction  
Distance  
Elevation

MAP FINDINGS

Site

Database(s)

EDR ID Number  
EPA ID Number

**SEARS UNIT 1099/6109 (Continued)**

**1001600456**

Owner/Operator City,State,Zip: HOFFMAN ESTATES, IL 60179  
Owner/Operator Telephone: 847-286-5128  
Owner/Operator Telephone Ext: Not reported  
Owner/Operator Fax: Not reported  
Owner/Operator Email: Not reported

Owner/Operator Indicator: Operator  
Owner/Operator Name: SEARS ROEBUCK CO  
Legal Status: Private  
Date Became Current: Not reported  
Date Ended Current: Not reported  
Owner/Operator Address: 3333 BEVERLY RD A2-242A  
Owner/Operator City,State,Zip: HOFFMAN ESTATES, IL 60179  
Owner/Operator Telephone: 847-286-5128  
Owner/Operator Telephone Ext: Not reported  
Owner/Operator Fax: Not reported  
Owner/Operator Email: Not reported

Owner/Operator Indicator: Owner  
Owner/Operator Name: SEARS ROEBUCK AND CO  
Legal Status: Private  
Date Became Current: 1996-08-13 00:00:00.  
Date Ended Current: Not reported  
Owner/Operator Address: 3333 BEVERLY RD 768EV A2-238A  
Owner/Operator City,State,Zip: HOFFMAN ESTATES, IL 60179  
Owner/Operator Telephone: 000-000-0000  
Owner/Operator Telephone Ext: Not reported  
Owner/Operator Fax: Not reported  
Owner/Operator Email: Not reported

Owner/Operator Indicator: Owner  
Owner/Operator Name: SEARS ROEBUCK AND CO  
Legal Status: Private  
Date Became Current: Not reported  
Date Ended Current: Not reported  
Owner/Operator Address: 3333 BEVERLY RD 768EV A2-238A  
Owner/Operator City,State,Zip: HOFFMAN ESTATES, IL 60179  
Owner/Operator Telephone: 000-000-0000  
Owner/Operator Telephone Ext: Not reported  
Owner/Operator Fax: Not reported  
Owner/Operator Email: Not reported

Owner/Operator Indicator: Operator  
Owner/Operator Name: SEARS ROEBUCK CO  
Legal Status: Private  
Date Became Current: Not reported  
Date Ended Current: Not reported  
Owner/Operator Address: 3333 BEVERLY RD A2-242A  
Owner/Operator City,State,Zip: HOFFMAN ESTATES, IL 60179  
Owner/Operator Telephone: 847-286-5128  
Owner/Operator Telephone Ext: Not reported  
Owner/Operator Fax: Not reported  
Owner/Operator Email: Not reported

Owner/Operator Indicator: Owner  
Owner/Operator Name: SEARS ROEBUCK AND CO  
Legal Status: Private



Map ID  
Direction  
Distance  
Elevation

MAP FINDINGS

Site

Database(s)

EDR ID Number  
EPA ID Number

SEARS UNIT 1099/6109 (Continued)

1001600456

Date Became Current: Not reported  
Date Ended Current: Not reported  
Owner/Operator Address: 3333 BEVERLY RD 768EV A2-238A  
Owner/Operator City,State,Zip: HOFFMAN ESTATES, IL 60179  
Owner/Operator Telephone: 847-286-7199  
Owner/Operator Telephone Ext: Not reported  
Owner/Operator Fax: Not reported  
Owner/Operator Email: Not reported

Owner/Operator Indicator: Operator  
Owner/Operator Name: FLAHERTY, KATHLEEN  
Legal Status: Private  
Date Became Current: Not reported  
Date Ended Current: Not reported  
Owner/Operator Address: 3333 BEVERLY RD A2-238A  
Owner/Operator City,State,Zip: HOFFMAN ESTATES, IL 60179  
Owner/Operator Telephone: 847-286-7199  
Owner/Operator Telephone Ext: Not reported  
Owner/Operator Fax: Not reported  
Owner/Operator Email: Not reported

Owner/Operator Indicator: Owner  
Owner/Operator Name: SEARS ROEBUCK AND CO  
Legal Status: Private  
Date Became Current: Not reported  
Date Ended Current: Not reported  
Owner/Operator Address: 3333 BEVERLY RD  
Owner/Operator City,State,Zip: HOFFMAN ESTATES, IL 60179  
Owner/Operator Telephone: 847-286-7222  
Owner/Operator Telephone Ext: Not reported  
Owner/Operator Fax: Not reported  
Owner/Operator Email: Not reported

Owner/Operator Indicator: Operator  
Owner/Operator Name: SEARS ROEBUCK COMPANY  
Legal Status: Private  
Date Became Current: Not reported  
Date Ended Current: Not reported  
Owner/Operator Address: 3333 BEVERLY ROAD, B5-348A  
Owner/Operator City,State,Zip: HOFFMAN ESTATES, IL 60179  
Owner/Operator Telephone: 847-286-0037  
Owner/Operator Telephone Ext: Not reported  
Owner/Operator Fax: Not reported  
Owner/Operator Email: Not reported

Owner/Operator Indicator: Owner  
Owner/Operator Name: SEARS ROEBUCK COMPANY  
Legal Status: Private  
Date Became Current: 2017-12-31 00:00:00.  
Date Ended Current: Not reported  
Owner/Operator Address: 3333 BEVERLY ROAD, B5-348A  
Owner/Operator City,State,Zip: HOFFMAN ESTATES, IL 60179  
Owner/Operator Telephone: 847-286-3667  
Owner/Operator Telephone Ext: Not reported  
Owner/Operator Fax: Not reported  
Owner/Operator Email: Not reported

Map ID  
Direction  
Distance  
Elevation

MAP FINDINGS

Site

Database(s)

EDR ID Number  
EPA ID Number

SEARS UNIT 1099/6109 (Continued)

1001600456

Owner/Operator Indicator: Operator  
Owner/Operator Name: SEARS ROEBUCK COMPANY  
Legal Status: Private  
Date Became Current: Not reported  
Date Ended Current: Not reported  
Owner/Operator Address: 3333 BEVERLY ROAD, B5-348A  
Owner/Operator City,State,Zip: HOFFMAN ESTATES, IL 60179  
Owner/Operator Telephone: 847-286-3667  
Owner/Operator Telephone Ext: Not reported  
Owner/Operator Fax: Not reported  
Owner/Operator Email: Not reported

Owner/Operator Indicator: Operator  
Owner/Operator Name: SEARS ROEBUCK COMPANY  
Legal Status: Private  
Date Became Current: Not reported  
Date Ended Current: Not reported  
Owner/Operator Address: 3333 BEVERLY ROAD, B5-348A  
Owner/Operator City,State,Zip: HOFFMAN ESTATES, IL 60179  
Owner/Operator Telephone: 847-286-3667  
Owner/Operator Telephone Ext: Not reported  
Owner/Operator Fax: Not reported  
Owner/Operator Email: Not reported

Owner/Operator Indicator: Operator  
Owner/Operator Name: SEARS UNIT 1099/6109  
Legal Status: Private  
Date Became Current: Not reported  
Date Ended Current: Not reported  
Owner/Operator Address: 1701 S SEATAC MALL  
Owner/Operator City,State,Zip: FEDERAL WAY, WA 98003  
Owner/Operator Telephone: 000-000-0000  
Owner/Operator Telephone Ext: Not reported  
Owner/Operator Fax: Not reported  
Owner/Operator Email: Not reported

Owner/Operator Indicator: Operator  
Owner/Operator Name: SEARS ROEBUCK CO  
Legal Status: Private  
Date Became Current: Not reported  
Date Ended Current: Not reported  
Owner/Operator Address: 3333 BEVERLY RD A2-242A  
Owner/Operator City,State,Zip: HOFFMAN ESTATES, IL 60179  
Owner/Operator Telephone: 847-286-5128  
Owner/Operator Telephone Ext: Not reported  
Owner/Operator Fax: Not reported  
Owner/Operator Email: Not reported

Owner/Operator Indicator: Owner  
Owner/Operator Name: SEARS ROEBUCK AND CO  
Legal Status: Private  
Date Became Current: 1976-04-28 00:00:00.  
Date Ended Current: Not reported  
Owner/Operator Address: 3333 BEVERLY RD  
Owner/Operator City,State,Zip: HOFFMAN ESTATES, IL 60179  
Owner/Operator Telephone: 847-286-7199  
Owner/Operator Telephone Ext: Not reported

Map ID  
Direction  
Distance  
Elevation

MAP FINDINGS

Site

Database(s)

EDR ID Number  
EPA ID Number

SEARS UNIT 1099/6109 (Continued)

1001600456

Owner/Operator Fax: Not reported  
Owner/Operator Email: Not reported

Owner/Operator Indicator: Owner  
Owner/Operator Name: SEARS ROEBUCK COMPANY  
Legal Status: Private  
Date Became Current: Not reported  
Date Ended Current: Not reported  
Owner/Operator Address: 3333 BEVERLY ROAD, B5-362A  
Owner/Operator City,State,Zip: HOFFMAN ESTATES, IL 60179  
Owner/Operator Telephone: 847-286-7222  
Owner/Operator Telephone Ext: Not reported  
Owner/Operator Fax: Not reported  
Owner/Operator Email: Not reported

Owner/Operator Indicator: Operator  
Owner/Operator Name: SEARS ROEBUCK COMPANY  
Legal Status: Private  
Date Became Current: Not reported  
Date Ended Current: Not reported  
Owner/Operator Address: 3333 BEVERLY ROAD, B5-348A  
Owner/Operator City,State,Zip: HOFFMAN ESTATES, IL 60179  
Owner/Operator Telephone: 847-286-0037  
Owner/Operator Telephone Ext: Not reported  
Owner/Operator Fax: Not reported  
Owner/Operator Email: Not reported

Owner/Operator Indicator: Owner  
Owner/Operator Name: SEARS ROEBUCK AND CO  
Legal Status: Private  
Date Became Current: Not reported  
Date Ended Current: Not reported  
Owner/Operator Address: 3333 BEVERLY RD  
Owner/Operator City,State,Zip: HOFFMAN ESTATES, IL 60179  
Owner/Operator Telephone: 847-286-3667  
Owner/Operator Telephone Ext: Not reported  
Owner/Operator Fax: Not reported  
Owner/Operator Email: Not reported

Historic Generators:  
Receive Date: 2010-02-05 00:00:00.0  
Handler Name: SEARS UNIT 1099/6109  
Federal Waste Generator Description: Conditionally Exempt Small Quantity Generator  
State District Owner: WA  
Large Quantity Handler of Universal Waste: Yes  
Recognized Trader Importer: No  
Recognized Trader Exporter: No  
Spent Lead Acid Battery Importer: No  
Spent Lead Acid Battery Exporter: No  
Current Record: No  
Non Storage Recycler Activity: Not reported  
Electronic Manifest Broker: Not reported

Receive Date: 2012-02-28 00:00:00.0  
Handler Name: SEARS UNIT 1099/6109  
Federal Waste Generator Description: Conditionally Exempt Small Quantity Generator  
State District Owner: WA

Map ID  
Direction  
Distance  
Elevation

MAP FINDINGS

Site

Database(s)

EDR ID Number  
EPA ID Number

**SEARS UNIT 1099/6109 (Continued)**

**1001600456**

Large Quantity Handler of Universal Waste: Yes  
Recognized Trader Importer: No  
Recognized Trader Exporter: No  
Spent Lead Acid Battery Importer: No  
Spent Lead Acid Battery Exporter: No  
Current Record: No  
Non Storage Recycler Activity: Not reported  
Electronic Manifest Broker: Not reported

Receive Date: 2019-03-28 00:00:00.0  
Handler Name: SEARS UNIT 1099/6109  
Federal Waste Generator Description: Not a generator, verified  
State District Owner: WA  
Large Quantity Handler of Universal Waste: No  
Recognized Trader Importer: No  
Recognized Trader Exporter: No  
Spent Lead Acid Battery Importer: No  
Spent Lead Acid Battery Exporter: No  
Current Record: Yes  
Non Storage Recycler Activity: Not reported  
Electronic Manifest Broker: Not reported

Receive Date: 1995-01-01 00:00:00.0  
Handler Name: SEARS UNIT 1099/6109  
Federal Waste Generator Description: Not a generator, verified  
State District Owner: WA  
Large Quantity Handler of Universal Waste: Yes  
Recognized Trader Importer: No  
Recognized Trader Exporter: No  
Spent Lead Acid Battery Importer: No  
Spent Lead Acid Battery Exporter: No  
Current Record: No  
Non Storage Recycler Activity: Not reported  
Electronic Manifest Broker: Not reported

Receive Date: 1996-04-02 00:00:00.0  
Handler Name: SEARS UNIT 1099/6109  
Federal Waste Generator Description: Small Quantity Generator  
State District Owner: WA  
Large Quantity Handler of Universal Waste: No  
Recognized Trader Importer: No  
Recognized Trader Exporter: No  
Spent Lead Acid Battery Importer: No  
Spent Lead Acid Battery Exporter: No  
Current Record: No  
Non Storage Recycler Activity: Not reported  
Electronic Manifest Broker: Not reported

Receive Date: 1997-03-14 00:00:00.0  
Handler Name: SEARS UNIT 1099/6109  
Federal Waste Generator Description: Small Quantity Generator  
State District Owner: WA  
Large Quantity Handler of Universal Waste: Yes  
Recognized Trader Importer: No  
Recognized Trader Exporter: No  
Spent Lead Acid Battery Importer: No  
Spent Lead Acid Battery Exporter: No

Map ID  
Direction  
Distance  
Elevation

MAP FINDINGS

Site

Database(s)

EDR ID Number  
EPA ID Number

**SEARS UNIT 1099/6109 (Continued)**

**1001600456**

Current Record: No  
Non Storage Recycler Activity: Not reported  
Electronic Manifest Broker: Not reported

Receive Date: 1998-03-25 00:00:00.0  
Handler Name: SEARS UNIT 1099/6109  
Federal Waste Generator Description: Conditionally Exempt Small Quantity Generator  
State District Owner: WA  
Large Quantity Handler of Universal Waste: Yes  
Recognized Trader Importer: No  
Recognized Trader Exporter: No  
Spent Lead Acid Battery Importer: No  
Spent Lead Acid Battery Exporter: No  
Current Record: No  
Non Storage Recycler Activity: Not reported  
Electronic Manifest Broker: Not reported

Receive Date: 1999-03-01 00:00:00.0  
Handler Name: SEARS UNIT 1099/6109  
Federal Waste Generator Description: Small Quantity Generator  
State District Owner: WA  
Large Quantity Handler of Universal Waste: No  
Recognized Trader Importer: No  
Recognized Trader Exporter: No  
Spent Lead Acid Battery Importer: No  
Spent Lead Acid Battery Exporter: No  
Current Record: No  
Non Storage Recycler Activity: Not reported  
Electronic Manifest Broker: Not reported

Receive Date: 2000-03-16 00:00:00.0  
Handler Name: SEARS UNIT 1099/6109  
Federal Waste Generator Description: Conditionally Exempt Small Quantity Generator  
State District Owner: WA  
Large Quantity Handler of Universal Waste: Yes  
Recognized Trader Importer: No  
Recognized Trader Exporter: No  
Spent Lead Acid Battery Importer: No  
Spent Lead Acid Battery Exporter: No  
Current Record: No  
Non Storage Recycler Activity: Not reported  
Electronic Manifest Broker: Not reported

Receive Date: 2001-05-16 00:00:00.0  
Handler Name: SEARS UNIT 1099/6109  
Federal Waste Generator Description: Small Quantity Generator  
State District Owner: WA  
Large Quantity Handler of Universal Waste: Yes  
Recognized Trader Importer: No  
Recognized Trader Exporter: No  
Spent Lead Acid Battery Importer: No  
Spent Lead Acid Battery Exporter: No  
Current Record: No  
Non Storage Recycler Activity: Not reported  
Electronic Manifest Broker: Not reported

Receive Date: 2002-03-01 00:00:00.0

Map ID  
Direction  
Distance  
Elevation

MAP FINDINGS

Site

Database(s)

EDR ID Number  
EPA ID Number

**SEARS UNIT 1099/6109 (Continued)**

**1001600456**

Handler Name: SEARS UNIT 1099/6109  
Federal Waste Generator Description: Conditionally Exempt Small Quantity Generator  
State District Owner: WA  
Large Quantity Handler of Universal Waste: Yes  
Recognized Trader Importer: No  
Recognized Trader Exporter: No  
Spent Lead Acid Battery Importer: No  
Spent Lead Acid Battery Exporter: No  
Current Record: No  
Non Storage Recycler Activity: Not reported  
Electronic Manifest Broker: Not reported

Receive Date: 2003-03-03 00:00:00.0

Handler Name: SEARS UNIT 1099/6109  
Federal Waste Generator Description: Conditionally Exempt Small Quantity Generator  
State District Owner: WA  
Large Quantity Handler of Universal Waste: No  
Recognized Trader Importer: No  
Recognized Trader Exporter: No  
Spent Lead Acid Battery Importer: No  
Spent Lead Acid Battery Exporter: No  
Current Record: No  
Non Storage Recycler Activity: Not reported  
Electronic Manifest Broker: Not reported

Receive Date: 2004-03-01 00:00:00.0

Handler Name: SEARS UNIT 1099/6109  
Federal Waste Generator Description: Conditionally Exempt Small Quantity Generator  
State District Owner: WA  
Large Quantity Handler of Universal Waste: No  
Recognized Trader Importer: No  
Recognized Trader Exporter: No  
Spent Lead Acid Battery Importer: No  
Spent Lead Acid Battery Exporter: No  
Current Record: No  
Non Storage Recycler Activity: Not reported  
Electronic Manifest Broker: Not reported

Receive Date: 2005-02-07 00:00:00.0

Handler Name: SEARS UNIT 1099/6109  
Federal Waste Generator Description: Conditionally Exempt Small Quantity Generator  
State District Owner: WA  
Large Quantity Handler of Universal Waste: No  
Recognized Trader Importer: No  
Recognized Trader Exporter: No  
Spent Lead Acid Battery Importer: No  
Spent Lead Acid Battery Exporter: No  
Current Record: No  
Non Storage Recycler Activity: Not reported  
Electronic Manifest Broker: Not reported

Receive Date: 2006-02-22 00:00:00.0

Handler Name: SEARS UNIT 1099/6109  
Federal Waste Generator Description: Conditionally Exempt Small Quantity Generator  
State District Owner: WA  
Large Quantity Handler of Universal Waste: No  
Recognized Trader Importer: No

Map ID  
Direction  
Distance  
Elevation

MAP FINDINGS

Site

Database(s)

EDR ID Number  
EPA ID Number

**SEARS UNIT 1099/6109 (Continued)**

**1001600456**

Recognized Trader Exporter: No  
Spent Lead Acid Battery Importer: No  
Spent Lead Acid Battery Exporter: No  
Current Record: No  
Non Storage Recycler Activity: Not reported  
Electronic Manifest Broker: Not reported

Receive Date: 2007-02-28 00:00:00.0  
Handler Name: SEARS UNIT 1099/6109  
Federal Waste Generator Description: Conditionally Exempt Small Quantity Generator  
State District Owner: WA  
Large Quantity Handler of Universal Waste: No  
Recognized Trader Importer: No  
Recognized Trader Exporter: No  
Spent Lead Acid Battery Importer: No  
Spent Lead Acid Battery Exporter: No  
Current Record: No  
Non Storage Recycler Activity: Not reported  
Electronic Manifest Broker: Not reported

Receive Date: 2008-03-03 00:00:00.0  
Handler Name: SEARS UNIT 1099/6109  
Federal Waste Generator Description: Conditionally Exempt Small Quantity Generator  
State District Owner: WA  
Large Quantity Handler of Universal Waste: No  
Recognized Trader Importer: No  
Recognized Trader Exporter: No  
Spent Lead Acid Battery Importer: No  
Spent Lead Acid Battery Exporter: No  
Current Record: No  
Non Storage Recycler Activity: Not reported  
Electronic Manifest Broker: Not reported

Receive Date: 2009-03-02 00:00:00.0  
Handler Name: SEARS UNIT 1099/6109  
Federal Waste Generator Description: Conditionally Exempt Small Quantity Generator  
State District Owner: WA  
Large Quantity Handler of Universal Waste: No  
Recognized Trader Importer: No  
Recognized Trader Exporter: No  
Spent Lead Acid Battery Importer: No  
Spent Lead Acid Battery Exporter: No  
Current Record: No  
Non Storage Recycler Activity: Not reported  
Electronic Manifest Broker: Not reported

Receive Date: 2010-02-05 00:00:00.0  
Handler Name: SEARS UNIT 1099/6109  
Federal Waste Generator Description: Conditionally Exempt Small Quantity Generator  
State District Owner: WA  
Large Quantity Handler of Universal Waste: No  
Recognized Trader Importer: No  
Recognized Trader Exporter: No  
Spent Lead Acid Battery Importer: No  
Spent Lead Acid Battery Exporter: No  
Current Record: No  
Non Storage Recycler Activity: Not reported

Map ID  
Direction  
Distance  
Elevation

MAP FINDINGS

Site

Database(s)

EDR ID Number  
EPA ID Number

**SEARS UNIT 1099/6109 (Continued)**

**1001600456**

Electronic Manifest Broker: Not reported

Receive Date: 2011-03-01 00:00:00.0  
Handler Name: SEARS UNIT 1099/6109  
Federal Waste Generator Description: Conditionally Exempt Small Quantity Generator  
State District Owner: WA  
Large Quantity Handler of Universal Waste: No  
Recognized Trader Importer: No  
Recognized Trader Exporter: No  
Spent Lead Acid Battery Importer: No  
Spent Lead Acid Battery Exporter: No  
Current Record: No  
Non Storage Recycler Activity: Not reported  
Electronic Manifest Broker: Not reported

Receive Date: 2012-02-28 00:00:00.0  
Handler Name: SEARS UNIT 1099/6109  
Federal Waste Generator Description: Conditionally Exempt Small Quantity Generator  
State District Owner: WA  
Large Quantity Handler of Universal Waste: No  
Recognized Trader Importer: No  
Recognized Trader Exporter: No  
Spent Lead Acid Battery Importer: No  
Spent Lead Acid Battery Exporter: No  
Current Record: No  
Non Storage Recycler Activity: Not reported  
Electronic Manifest Broker: Not reported

Receive Date: 2013-02-18 00:00:00.0  
Handler Name: SEARS UNIT 1099/6109  
Federal Waste Generator Description: Conditionally Exempt Small Quantity Generator  
State District Owner: WA  
Large Quantity Handler of Universal Waste: No  
Recognized Trader Importer: No  
Recognized Trader Exporter: No  
Spent Lead Acid Battery Importer: No  
Spent Lead Acid Battery Exporter: No  
Current Record: No  
Non Storage Recycler Activity: Not reported  
Electronic Manifest Broker: Not reported

Receive Date: 2014-02-26 00:00:00.0  
Handler Name: SEARS UNIT 1099/6109  
Federal Waste Generator Description: Conditionally Exempt Small Quantity Generator  
State District Owner: WA  
Large Quantity Handler of Universal Waste: No  
Recognized Trader Importer: No  
Recognized Trader Exporter: No  
Spent Lead Acid Battery Importer: No  
Spent Lead Acid Battery Exporter: No  
Current Record: No  
Non Storage Recycler Activity: Not reported  
Electronic Manifest Broker: Not reported

Receive Date: 2015-03-17 00:00:00.0  
Handler Name: SEARS UNIT 1099/6109  
Federal Waste Generator Description: Conditionally Exempt Small Quantity Generator



Map ID  
Direction  
Distance  
Elevation

MAP FINDINGS

Site

Database(s)

EDR ID Number  
EPA ID Number

**SEARS UNIT 1099/6109 (Continued)**

**1001600456**

State District Owner: WA  
Large Quantity Handler of Universal Waste: No  
Recognized Trader Importer: No  
Recognized Trader Exporter: No  
Spent Lead Acid Battery Importer: No  
Spent Lead Acid Battery Exporter: No  
Current Record: No  
Non Storage Recycler Activity: Not reported  
Electronic Manifest Broker: Not reported

Receive Date: 2016-02-26 00:00:00.0  
Handler Name: SEARS UNIT 1099/6109  
Federal Waste Generator Description: Conditionally Exempt Small Quantity Generator  
State District Owner: WA  
Large Quantity Handler of Universal Waste: No  
Recognized Trader Importer: No  
Recognized Trader Exporter: No  
Spent Lead Acid Battery Importer: No  
Spent Lead Acid Battery Exporter: No  
Current Record: No  
Non Storage Recycler Activity: Not reported  
Electronic Manifest Broker: Not reported

Receive Date: 2017-02-27 00:00:00.0  
Handler Name: SEARS UNIT 1099/6109  
Federal Waste Generator Description: Conditionally Exempt Small Quantity Generator  
State District Owner: WA  
Large Quantity Handler of Universal Waste: No  
Recognized Trader Importer: No  
Recognized Trader Exporter: No  
Spent Lead Acid Battery Importer: No  
Spent Lead Acid Battery Exporter: No  
Current Record: No  
Non Storage Recycler Activity: Not reported  
Electronic Manifest Broker: Not reported

Receive Date: 2018-03-22 00:00:00.0  
Handler Name: SEARS UNIT 1099/6109  
Federal Waste Generator Description: Conditionally Exempt Small Quantity Generator  
State District Owner: WA  
Large Quantity Handler of Universal Waste: No  
Recognized Trader Importer: No  
Recognized Trader Exporter: No  
Spent Lead Acid Battery Importer: No  
Spent Lead Acid Battery Exporter: No  
Current Record: No  
Non Storage Recycler Activity: Not reported  
Electronic Manifest Broker: Not reported

Receive Date: 2019-03-27 00:00:00.0  
Handler Name: SEARS UNIT 1099/6109  
Federal Waste Generator Description: Not a generator, verified  
State District Owner: WA  
Large Quantity Handler of Universal Waste: No  
Recognized Trader Importer: No  
Recognized Trader Exporter: No  
Spent Lead Acid Battery Importer: No

Map ID  
Direction  
Distance  
Elevation

MAP FINDINGS

Site

Database(s)

EDR ID Number  
EPA ID Number

**SEARS UNIT 1099/6109 (Continued)**

**1001600456**

Spent Lead Acid Battery Exporter: No  
Current Record: No  
Non Storage Recycler Activity: Not reported  
Electronic Manifest Broker: Not reported

Receive Date: 2003-12-31 00:00:00.0  
Handler Name: SEARS UNIT 1099/6109  
Federal Waste Generator Description: Not a generator, verified  
State District Owner: WA  
Large Quantity Handler of Universal Waste: No  
Recognized Trader Importer: No  
Recognized Trader Exporter: No  
Spent Lead Acid Battery Importer: No  
Spent Lead Acid Battery Exporter: No  
Current Record: No  
Non Storage Recycler Activity: Not reported  
Electronic Manifest Broker: Not reported

Receive Date: 2005-12-31 00:00:00.0  
Handler Name: SEARS UNIT 1099/6109  
Federal Waste Generator Description: Not a generator, verified  
State District Owner: WA  
Large Quantity Handler of Universal Waste: No  
Recognized Trader Importer: No  
Recognized Trader Exporter: No  
Spent Lead Acid Battery Importer: No  
Spent Lead Acid Battery Exporter: No  
Current Record: No  
Non Storage Recycler Activity: Not reported  
Electronic Manifest Broker: Not reported

Receive Date: 2007-12-31 00:00:00.0  
Handler Name: SEARS UNIT 1099/6109  
Federal Waste Generator Description: Not a generator, verified  
State District Owner: WA  
Large Quantity Handler of Universal Waste: No  
Recognized Trader Importer: No  
Recognized Trader Exporter: No  
Spent Lead Acid Battery Importer: No  
Spent Lead Acid Battery Exporter: No  
Current Record: No  
Non Storage Recycler Activity: Not reported  
Electronic Manifest Broker: Not reported

List of NAICS Codes and Descriptions:

NAICS Code: 45211  
NAICS Description: DEPARTMENT STORES

NAICS Code: 452111  
NAICS Description: DEPARTMENT STORES (EXCEPT DISCOUNT DEPARTMENT STORES)

NAICS Code: 452319  
NAICS Description: ALL OTHER GENERAL MERCHANDISE STORES

NAICS Code: 45299  
NAICS Description: ALL OTHER GENERAL MERCHANDISE STORES

Map ID  
Direction  
Distance  
Elevation

MAP FINDINGS

Site

Database(s)

EDR ID Number  
EPA ID Number

**SEARS UNIT 1099/6109 (Continued)**

**1001600456**

NAICS Code: 452990  
NAICS Description: ALL OTHER GENERAL MERCHANDISE STORES

NAICS Code: 811191  
NAICS Description: AUTOMOTIVE OIL CHANGE AND LUBRICATION SHOPS

Facility Has Received Notices of Violations:

Violations: No Violations Found

Evaluation Action Summary:

Evaluations: No Evaluations Found

**FINDS:**

Registry ID: 110005306347

Click Here:

Environmental Interest/Information System:

Washington Facility / Site Identification System (WA-FSIS) provides a means to query and display data maintained by the Washington Department of Ecology. This system contains key information for each facility/site that is currently, or has been, of interest to the Air Quality, Dam Safety, Hazardous Waste, Toxics Cleanup, and Water Quality Programs.

RCRAInfo is a national information system that supports the Resource Conservation and Recovery Act (RCRA) program through the tracking of events and activities related to facilities that generate, transport, and treat, store, or dispose of hazardous waste. RCRAInfo allows RCRA program staff to track the notification, permit, compliance, and corrective action activities required under RCRA.

HAZARDOUS WASTE BIENNIAL REPORTER

[Click this hyperlink](#) while viewing on your computer to access additional FINDS: detail in the EDR Site Report.

**ECHO:**

Envid: 1001600456  
Registry ID: 110005306347  
DFR URL: <http://echo.epa.gov/detailed-facility-report?fid=110005306347>  
Name: SEARS UNIT 1099/6109  
Address: 1701 S 320TH ST  
City,State,Zip: FEDERAL WAY, WA 98003

WA MANIFEST:

Map ID  
Direction  
Distance  
Elevation

MAP FINDINGS

Site

Database(s)

EDR ID Number  
EPA ID Number

SEARS UNIT 1099/6109 (Continued)

1001600456

Name:	SEARS UNIT 1099/6109
Address:	1701 S 320TH
City,State,Zip:	FEDERAL WAY, WA 98003-6037
Facility Address 2:	Not reported
Facility ID:	3558578
EPA ID:	WA0000569038
NAICS:	452319
State Waste Code Desc:	WT02
Federal Waste Code Desc:	D001,D009
Form Comm:	Not reported
Data Year:	2017
Permit by Rule:	False
Mailing Address 2:	B5-348A
Treatment by Generator:	False
Mixed Radioactive Waste:	False
Importer of Hazardous Waste:	False
Immediate Recycler:	False
Treatment/Storage/Disposal/Recycling Facility:	False
Generator of Dangerous Fuel Waste:	False
Generator Marketing to Burner:	False
Other Marketers (i.e., blender, distributor, etc.):	False
Utility Boiler Burner:	False
Industry Boiler Burner:	False
Industrial Furnace:	False
Smelter Defferal:	False
Universal Waste:	Not reported
Off-Specification:	Not reported
LN Address 2:	Not reported
Tax Reg #:	409000001
Business Type:	Retail/Auto Center
Mail Name:	Sears Roebuck and Co
Mailing Address:	3333 BEVERLY RD
Mailing City,State,Zip:	HOFFMAN ESTATES, IL 60179
Legal Organization Name:	Sears Roebuck and Co
Legal Organization Type:	Private
Legal Contact:	Not reported
Legal Address:	3333 BEVERLY RD
Legal Address 2:	B5-348A
Legal City,State,Zip:	HOFFMAN ESTATES, IL 60179
Legal Phone Number:	847-286-3667
Legal Effective Date:	Not reported
Land Organization Name:	Sears Roebuck & Company
Land Organization Type:	Private
Land Contact:	James Tunney
Land Address:	3333 Beverly Road, B5-348A
Land City,State,Zip:	Hoffman Estates, IL 60179
Land Phone Number:	847-286-3667
Operator Organization Name:	Sears Roebuck & Company
Operator Organization Type:	Private
Operator:	James Tunney
Operator Address:	3333 Beverly Road, B5-348A
Operator Address 2:	Not reported
Operator City,State,Zip:	Hoffman Estates, IL 60179
Operator Phone Number:	847-286-3667
Operator Effective Date:	Not reported
Site Contact:	James Tunney
Site Contact Address:	3333 Beverly Road, B5-348A

Map ID  
Direction  
Distance  
Elevation

MAP FINDINGS

Site

Database(s)

EDR ID Number  
EPA ID Number

**SEARS UNIT 1099/6109 (Continued)**

**1001600456**

Contact City,State,Zip:	Hoffman Estates, IL 60179
Site Contact Phone Number:	847-286-3667
Site Contact Email:	james.tunney@searshc.com
Gen Status Code:	SQG
Monthly Generation:	False
Batch Generation:	True
One Time Generation:	False
Transport Own Waste:	False
Tranports Other Waste:	False
Recycler Onsite:	False
Transfer Facility:	False
Other Exemption:	Not reported
UW Battery Gen:	False
Used Oil Transporter:	False
Used Oil Transfer Facility:	False
Used Oil Processor:	False
Used Oil Refiner:	False
Used Oil Fuel Marketer Directs Shipments:	False
Used Oil Fuel Marketer Meets Specs:	False
Site Contact Address 2:	Not reported
SIC Code:	Not reported
CRK Number:	Not reported
Active:	Not reported
CAS Number:	Not reported
Chemical Name:	Not reported
EHS:	Not reported
EHS CAS Number:	Not reported
EHS Name:	Not reported
Name:	SEARS UNIT 1099/6109
Address:	1701 S 320TH
City,State,Zip:	FEDERAL WAY, WA 98003-6037
Facility Address 2:	Not reported
Facility ID:	3558578
EPA ID:	WA0000569038
NAICS:	452111
State Waste Code Desc:	WT02
Federal Waste Code Desc:	D001,D009
Form Comm:	Not reported
Data Year:	2016
Permit by Rule:	False
Mailing Address 2:	B5-348A
Treatment by Generator:	False
Mixed Radioactive Waste:	False
Importer of Hazardous Waste:	False
Immediate Recycler:	False
Treatment/Storage/Disposal/Recycling Facility:	False
Generator of Dangerous Fuel Waste:	False
Generator Marketing to Burner:	False
Other Marketers (i.e., blender, distributor, etc.):	False
Utility Boiler Burner:	False
Industry Boiler Burner:	False
Industrial Furnace:	False
Smelter Defferal:	False
Universal Waste:	Not reported
Off-Specification:	Not reported
LN Address 2:	Not reported

Map ID  
Direction  
Distance  
Elevation

MAP FINDINGS

Site

Database(s)

EDR ID Number  
EPA ID Number

SEARS UNIT 1099/6109 (Continued)

1001600456

Tax Reg #:	409000001
Business Type:	Retail/Auto Center
Mail Name:	Sears Roebuck and Co
Mailing Address:	3333 BEVERLY RD
Mailing City,State,Zip:	HOFFMAN ESTATES, IL 60179
Legal Organization Name:	Sears Roebuck and Co
Legal Organization Type:	Private
Legal Contact:	Not reported
Legal Address:	3333 BEVERLY RD
Legal Address 2:	B5-348A
Legal City,State,Zip:	HOFFMAN ESTATES, IL 60179
Legal Phone Number:	847-286-3667
Legal Effective Date:	Not reported
Land Organization Name:	Sears Roebuck & Company
Land Organization Type:	Private
Land Contact:	James Tunney
Land Address:	3333 Beverly Road, B5-348A
Land City,State,Zip:	Hoffman Estates, IL 60179
Land Phone Number:	847-286-3667
Operator Organization Name:	Sears Roebuck & Company
Operator Organization Type:	Private
Operator:	James Tunney
Operator Address:	3333 Beverly Road, B5-348A
Operator Address 2:	Not reported
Operator City,State,Zip:	Hoffman Estates, IL 60179
Operator Phone Number:	847-286-3667
Operator Effective Date:	Not reported
Site Contact:	James Tunney
Site Contact Address:	3333 Beverly Road, B5-348A
Contact City,State,Zip:	Hoffman Estates, IL 60179
Site Contact Phone Number:	847-286-3667
Site Contact Email:	james.tunney@searshc.com
Gen Status Code:	SQG
Monthly Generation:	False
Batch Generation:	True
One Time Generation:	False
Transport Own Waste:	False
Tranports Other Waste:	False
Recycler Onsite:	False
Transfer Facility:	False
Other Exemption:	Not reported
UW Battery Gen:	False
Used Oil Transporter:	False
Used Oil Transfer Facility:	False
Used Oil Processor:	False
Used Oil Refiner:	False
Used Oil Fuel Marketer Directs Shipments:	False
Used Oil Fuel Marketer Meets Specs:	False
Site Contact Address 2:	Not reported
SIC Code:	Not reported
CRK Number:	Not reported
Active:	Not reported
CAS Number:	Not reported
Chemical Name:	Not reported
EHS:	Not reported
EHS CAS Number:	Not reported
EHS Name:	Not reported

Map ID  
Direction  
Distance  
Elevation

MAP FINDINGS

Site

Database(s)

EDR ID Number  
EPA ID Number

SEARS UNIT 1099/6109 (Continued)

1001600456

Name: SEARS UNIT 1099/6109  
Address: 1701 S 320TH  
City,State,Zip: FEDERAL WAY, WA 98003-6037  
Facility Address 2: Not reported  
Facility ID: 3558578  
EPA ID: WA0000569038  
NAICS: 452111  
State Waste Code Desc: Not reported  
Federal Waste Code Desc: D001,D005,D007,D008,D035,D018  
Form Comm: Not reported  
Data Year: 2015  
Permit by Rule: False  
Mailing Address 2: B5-348A  
Treatment by Generator: False  
Mixed Radioactive Waste: False  
Importer of Hazardous Waste: False  
Immediate Recycler: False  
Treatment/Storage/Disposal/Recycling Facility: False  
Generator of Dangerous Fuel Waste: False  
Generator Marketing to Burner: False  
Other Marketers (i.e., blender, distributor, etc.): False  
Utility Boiler Burner: False  
Industry Boiler Burner: False  
Industrial Furnace: False  
Smelter Defferal: False  
Universal Waste: Not reported  
Off-Specification: Not reported  
LN Address 2: Not reported  
Tax Reg #: 409000001  
Business Type: Retail/Auto Center  
Mail Name: Sears Roebuck and Co  
Mailing Address: 3333 BEVERLY RD  
Mailing City,State,Zip: HOFFMAN ESTATES, IL 60179  
Legal Organization Name: Sears Roebuck and Co  
Legal Organization Type: Private  
Legal Contact: Not reported  
Legal Address: 3333 BEVERLY RD  
Legal Address 2: B5-348A  
Legal City,State,Zip: HOFFMAN ESTATES, IL 60179  
Legal Phone Number: 847-286-7994  
Legal Effective Date: Not reported  
Land Organization Name: Sears Roebuck & Company  
Land Organization Type: Private  
Land Contact: Cynthia Miller  
Land Address: 3333 Beverly Road, B5-348A  
Land City,State,Zip: Hoffman Estates, IL 60179  
Land Phone Number: 847-286-7994  
Operator Organization Name: Sears Roebuck & Company  
Operator Organization Type: Private  
Operator: Cynthia Miller  
Operator Address: 3333 Beverly Road, B5-348A  
Operator Address 2: Not reported  
Operator City,State,Zip: Hoffman Estates, IL 60179  
Operator Phone Number: 847-286-7994  
Operator Effective Date: Not reported  
Site Contact: Cynthia Miller  
Site Contact Address: 3333 Beverly Road, B5-348A

Map ID  
Direction  
Distance  
Elevation

MAP FINDINGS

Site

Database(s)

EDR ID Number  
EPA ID Number

**SEARS UNIT 1099/6109 (Continued)**

**1001600456**

Contact City,State,Zip:	Hoffman Estates, IL 60179
Site Contact Phone Number:	847-286-7994
Site Contact Email:	cynthia.miller@searshc.com
Gen Status Code:	SQG
Monthly Generation:	False
Batch Generation:	True
One Time Generation:	False
Transport Own Waste:	False
Tranports Other Waste:	False
Recycler Onsite:	False
Transfer Facility:	False
Other Exemption:	Not reported
UW Battery Gen:	False
Used Oil Transporter:	False
Used Oil Transfer Facility:	False
Used Oil Processor:	False
Used Oil Refiner:	False
Used Oil Fuel Marketer Directs Shipments:	False
Used Oil Fuel Marketer Meets Specs:	False
Site Contact Address 2:	Not reported
SIC Code:	Not reported
CRK Number:	Not reported
Active:	Not reported
CAS Number:	Not reported
Chemical Name:	Not reported
EHS:	Not reported
EHS CAS Number:	Not reported
EHS Name:	Not reported
Name:	SEARS UNIT 1099/6109
Address:	1701 S 320TH
City,State,Zip:	FEDERAL WAY, WA 98003-6037
Facility Address 2:	Not reported
Facility ID:	3558578
EPA ID:	WA0000569038
NAICS:	811191
State Waste Code Desc:	Not reported
Federal Waste Code Desc:	D001,D002,D005,D007,D008,D035,D018
Form Comm:	Not reported
Data Year:	2014
Permit by Rule:	False
Mailing Address 2:	B5-348A
Treatment by Generator:	False
Mixed Radioactive Waste:	False
Importer of Hazardous Waste:	False
Immediate Recycler:	False
Treatment/Storage/Disposal/Recycling Facility:	False
Generator of Dangerous Fuel Waste:	False
Generator Marketing to Burner:	False
Other Marketers (i.e., blender, distributor, etc.):	False
Utility Boiler Burner:	False
Industry Boiler Burner:	False
Industrial Furnace:	False
Smelter Defferal:	False
Universal Waste:	Not reported
Off-Specification:	Not reported
LN Address 2:	Not reported



Map ID  
Direction  
Distance  
Elevation

MAP FINDINGS

Site

Database(s)

EDR ID Number  
EPA ID Number

SEARS UNIT 1099/6109 (Continued)

1001600456

Tax Reg #:	409000001
Business Type:	Retail/Auto Center
Mail Name:	Sears Roebuck and Co
Mailing Address:	3333 BEVERLY RD
Mailing City,State,Zip:	HOFFMAN ESTATES, IL 60179
Legal Organization Name:	Sears Roebuck and Co
Legal Organization Type:	Private
Legal Contact:	Not reported
Legal Address:	3333 BEVERLY RD
Legal Address 2:	B5-348A
Legal City,State,Zip:	HOFFMAN ESTATES, IL 60179
Legal Phone Number:	847-286-0037
Legal Effective Date:	Not reported
Land Organization Name:	Sears Roebuck & Company
Land Organization Type:	Private
Land Contact:	Robyn West
Land Address:	3333 Beverly Road, B5-348A
Land City,State,Zip:	Hoffman Estates, IL 60179
Land Phone Number:	847-286-0037
Operator Organization Name:	Sears Roebuck & Company
Operator Organization Type:	Private
Operator:	Robyn West
Operator Address:	3333 Beverly Road, B5-348A
Operator Address 2:	Not reported
Operator City,State,Zip:	Hoffman Estates, IL 60179
Operator Phone Number:	847-286-0037
Operator Effective Date:	Not reported
Site Contact:	Robyn West
Site Contact Address:	3333 Beverly Road, B5-348A
Contact City,State,Zip:	Hoffman Estates, IL 60179
Site Contact Phone Number:	847-286-0037
Site Contact Email:	robyn.west@searshc.com
Gen Status Code:	SQG
Monthly Generation:	False
Batch Generation:	True
One Time Generation:	False
Transport Own Waste:	False
Tranports Other Waste:	False
Recycler Onsite:	False
Transfer Facility:	False
Other Exemption:	Not reported
UW Battery Gen:	False
Used Oil Transporter:	False
Used Oil Transfer Facility:	False
Used Oil Processor:	False
Used Oil Refiner:	False
Used Oil Fuel Marketer Directs Shipments:	False
Used Oil Fuel Marketer Meets Specs:	False
Site Contact Address 2:	Not reported
SIC Code:	Not reported
CRK Number:	Not reported
Active:	Not reported
CAS Number:	Not reported
Chemical Name:	Not reported
EHS:	Not reported
EHS CAS Number:	Not reported
EHS Name:	Not reported

Map ID  
Direction  
Distance  
Elevation

MAP FINDINGS

Site

Database(s)

EDR ID Number  
EPA ID Number

SEARS UNIT 1099/6109 (Continued)

1001600456

Name: SEARS UNIT 1099/6109  
Address: 1701 S 320TH  
City,State,Zip: FEDERAL WAY, WA 98003-6037  
Facility Address 2: Not reported  
Facility ID: 3558578  
EPA ID: WA0000569038  
NAICS: 811191  
State Waste Code Desc: Not reported  
Federal Waste Code Desc: D001, D002, D005, D007, D008, D018, D035  
Form Comm: Not reported  
Data Year: 2013  
Permit by Rule: False  
Mailing Address 2: B5-348A  
Treatment by Generator: False  
Mixed Radioactive Waste: False  
Importer of Hazardous Waste: False  
Immediate Recycler: False  
Treatment/Storage/Disposal/Recycling Facility: False  
Generator of Dangerous Fuel Waste: False  
Generator Marketing to Burner: False  
Other Marketers (i.e., blender, distributor, etc.): False  
Utility Boiler Burner: False  
Industry Boiler Burner: False  
Industrial Furnace: False  
Smelter Defferal: False  
Universal Waste: Not reported  
Off-Specification: Not reported  
LN Address 2: Not reported  
Tax Reg #: 409000001  
Business Type: Retail/Auto Center  
Mail Name: Sears Roebuck and Co  
Mailing Address: 3333 BEVERLY RD  
Mailing City,State,Zip: HOFFMAN ESTATES, IL 60179  
Legal Organization Name: Sears Roebuck and Co  
Legal Organization Type: Private  
Legal Contact: Not reported  
Legal Address: 3333 BEVERLY RD  
Legal Address 2: B5-348A  
Legal City,State,Zip: HOFFMAN ESTATES, IL 60179  
Legal Phone Number: 847-286-0037  
Legal Effective Date: Not reported  
Land Organization Name: Sears Roebuck & Company  
Land Organization Type: Private  
Land Contact: Robyn West  
Land Address: 3333 Beverly Road, B5-348A  
Land City,State,Zip: Hoffman Estates, IL 60179  
Land Phone Number: 847-286-0037  
Operator Organization Name: Sears Roebuck & Company  
Operator Organization Type: Private  
Operator: Robyn West  
Operator Address: 3333 Beverly Road, B5-348A  
Operator Address 2: Not reported  
Operator City,State,Zip: Hoffman Estates, IL 60179  
Operator Phone Number: 847-286-0037  
Operator Effective Date: Not reported  
Site Contact: Robyn West  
Site Contact Address: 3333 Beverly Road, B5-348A

Map ID  
Direction  
Distance  
Elevation

MAP FINDINGS

Site

Database(s)

EDR ID Number  
EPA ID Number

**SEARS UNIT 1099/6109 (Continued)**

**1001600456**

Contact City,State,Zip:	Hoffman Estates, IL 60179
Site Contact Phone Number:	847-286-0037
Site Contact Email:	robbyn.west@searshc.com
Gen Status Code:	SQG
Monthly Generation:	False
Batch Generation:	True
One Time Generation:	False
Transport Own Waste:	False
Tranports Other Waste:	False
Recycler Onsite:	False
Transfer Facility:	False
Other Exemption:	Not reported
UW Battery Gen:	False
Used Oil Transporter:	False
Used Oil Transfer Facility:	False
Used Oil Processor:	False
Used Oil Refiner:	False
Used Oil Fuel Marketer Directs Shipments:	False
Used Oil Fuel Marketer Meets Specs:	False
Site Contact Address 2:	Not reported
SIC Code:	Not reported
CRK Number:	Not reported
Active:	Not reported
CAS Number:	Not reported
Chemical Name:	Not reported
EHS:	Not reported
EHS CAS Number:	Not reported
EHS Name:	Not reported
Name:	SEARS UNIT 1099/6109
Address:	1701 S 320TH
City,State,Zip:	FEDERAL WAY, WA 98003-6037
Facility Address 2:	Not reported
Facility ID:	3558578
EPA ID:	WA0000569038
NAICS:	811191
State Waste Code Desc:	Not reported
Federal Waste Code Desc:	D001, D002, D005, D007, D008, D018, D035
Form Comm:	Not reported
Data Year:	2012
Permit by Rule:	False
Mailing Address 2:	B5-348A
Treatment by Generator:	False
Mixed Radioactive Waste:	False
Importer of Hazardous Waste:	False
Immediate Recycler:	False
Treatment/Storage/Disposal/Recycling Facility:	False
Generator of Dangerous Fuel Waste:	False
Generator Marketing to Burner:	False
Other Marketers (i.e., blender, distributor, etc.):	False
Utility Boiler Burner:	False
Industry Boiler Burner:	False
Industrial Furnace:	False
Smelter Defferal:	False
Universal Waste:	Not reported
Off-Specification:	Not reported
LN Address 2:	Not reported

Map ID  
Direction  
Distance  
Elevation

MAP FINDINGS

Site

Database(s)

EDR ID Number  
EPA ID Number

SEARS UNIT 1099/6109 (Continued)

1001600456

Tax Reg #:	409000001
Business Type:	Retail/Auto Center
Mail Name:	Sears Roebuck and Co
Mailing Address:	3333 BEVERLY RD
Mailing City,State,Zip:	HOFFMAN ESTATES, IL 60179
Legal Organization Name:	Sears Roebuck and Co
Legal Organization Type:	Private
Legal Contact:	Not reported
Legal Address:	3333 BEVERLY RD
Legal Address 2:	B5-348A
Legal City,State,Zip:	HOFFMAN ESTATES, IL 60179
Legal Phone Number:	847-286-0037
Legal Effective Date:	Not reported
Land Organization Name:	Sears Roebuck & Company
Land Organization Type:	Private
Land Contact:	Robyn West
Land Address:	3333 Beverly Road, B5-348A
Land City,State,Zip:	Hoffman Estates, IL 60179
Land Phone Number:	847-286-0037
Operator Organization Name:	Sears Roebuck & Company
Operator Organization Type:	Private
Operator:	Robyn West
Operator Address:	3333 Beverly Road, B5-348A
Operator Address 2:	Not reported
Operator City,State,Zip:	Hoffman Estates, IL 60179
Operator Phone Number:	847-286-0037
Operator Effective Date:	Not reported
Site Contact:	Robyn West
Site Contact Address:	3333 Beverly Road, B5-348A
Contact City,State,Zip:	Hoffman Estates, IL 60179
Site Contact Phone Number:	847-286-0037
Site Contact Email:	robyn.west@searshc.com
Gen Status Code:	SQG
Monthly Generation:	False
Batch Generation:	True
One Time Generation:	False
Transport Own Waste:	False
Tranports Other Waste:	False
Recycler Onsite:	False
Transfer Facility:	False
Other Exemption:	Not reported
UW Battery Gen:	False
Used Oil Transporter:	False
Used Oil Transfer Facility:	False
Used Oil Processor:	False
Used Oil Refiner:	False
Used Oil Fuel Marketer Directs Shipments:	False
Used Oil Fuel Marketer Meets Specs:	False
Site Contact Address 2:	Not reported
SIC Code:	Not reported
CRK Number:	Not reported
Active:	Not reported
CAS Number:	Not reported
Chemical Name:	Not reported
EHS:	Not reported
EHS CAS Number:	Not reported
EHS Name:	Not reported

Map ID  
Direction  
Distance  
Elevation

MAP FINDINGS

Site

Database(s)

EDR ID Number  
EPA ID Number

SEARS UNIT 1099/6109 (Continued)

1001600456

Name: SEARS UNIT 1099/6109  
Address: 1701 S 320TH  
City,State,Zip: FEDERAL WAY, WA 98003-6037  
Facility Address 2: Not reported  
Facility ID: 3558578  
EPA ID: WA0000569038  
NAICS: 811191  
State Waste Code Desc: Not reported  
Federal Waste Code Desc: D001, D002, D018, D035  
Form Comm: Not reported  
Data Year: 2011  
Permit by Rule: False  
Mailing Address 2: B5-348A  
Treatment by Generator: False  
Mixed Radioactive Waste: False  
Importer of Hazardous Waste: False  
Immediate Recycler: False  
Treatment/Storage/Disposal/Recycling Facility: False  
Generator of Dangerous Fuel Waste: False  
Generator Marketing to Burner: False  
Other Marketers (i.e., blender, distributor, etc.): False  
Utility Boiler Burner: False  
Industry Boiler Burner: False  
Industrial Furnace: False  
Smelter Defferal: False  
Universal Waste: Lamps - Generate, Batteries - Accumulate  
Off-Specification: Not reported  
LN Address 2: Not reported  
Tax Reg #: 409000001  
Business Type: Retail/Auto Center  
Mail Name: Sears Roebuck and Co  
Mailing Address: 3333 BEVERLY RD  
Mailing City,State,Zip: HOFFMAN ESTATES, IL 60179  
Legal Organization Name: Sears Roebuck and Co  
Legal Organization Type: Private  
Legal Contact: Not reported  
Legal Address: 3333 BEVERLY RD  
Legal Address 2: B5-348A  
Legal City,State,Zip: HOFFMAN ESTATES, IL 60179  
Legal Phone Number: 847-286-0037  
Legal Effective Date: Not reported  
Land Organization Name: Sears Roebuck & Company  
Land Organization Type: Private  
Land Contact: Christopher Lipman  
Land Address: 3333 Beverly Road, B5-348A  
Land City,State,Zip: Hoffman Estates, IL 60179  
Land Phone Number: 847-286-0037  
Operator Organization Name: Sears Roebuck & Company  
Operator Organization Type: Private  
Operator: Christopher Lipman  
Operator Address: 3333 Beverly Road, B5-348A  
Operator Address 2: Not reported  
Operator City,State,Zip: Hoffman Estates, IL 60179  
Operator Phone Number: 847-286-0037  
Operator Effective Date: Not reported  
Site Contact: Christopher Lipman  
Site Contact Address: 3333 Beverly Road, B5-348A

Map ID  
Direction  
Distance  
Elevation

MAP FINDINGS

Site

Database(s)

EDR ID Number  
EPA ID Number

SEARS UNIT 1099/6109 (Continued)

1001600456

Contact City,State,Zip:	Hoffman Estates, IL 60179
Site Contact Phone Number:	847-286-0037
Site Contact Email:	chris.lipman@searshc.com
Gen Status Code:	SQG
Monthly Generation:	False
Batch Generation:	True
One Time Generation:	False
Transport Own Waste:	False
Tranports Other Waste:	False
Recycler Onsite:	False
Transfer Facility:	False
Other Exemption:	Not reported
UW Battery Gen:	False
Used Oil Transporter:	False
Used Oil Transfer Facility:	False
Used Oil Processor:	False
Used Oil Refiner:	False
Used Oil Fuel Marketer Directs Shipments:	False
Used Oil Fuel Marketer Meets Specs:	False
Site Contact Address 2:	Not reported
SIC Code:	Not reported
CRK Number:	Not reported
Active:	Not reported
CAS Number:	Not reported
Chemical Name:	Not reported
EHS:	Not reported
EHS CAS Number:	Not reported
EHS Name:	Not reported
Name:	SEARS UNIT 1099/6109
Address:	1701 S 320TH
City,State,Zip:	FEDERAL WAY, WA 98003-6037
Facility Address 2:	Not reported
Facility ID:	3558578
EPA ID:	WA0000569038
NAICS:	452990
State Waste Code Desc:	WT01,WT02
Federal Waste Code Desc:	D001,D005,D007,D008,D018,D035
Form Comm:	Not reported
Data Year:	2010
Permit by Rule:	False
Mailing Address 2:	B5-362A
Treatment by Generator:	False
Mixed Radioactive Waste:	False
Importer of Hazardous Waste:	False
Immediate Recycler:	False
Treatment/Storage/Disposal/Recycling Facility:	False
Generator of Dangerous Fuel Waste:	False
Generator Marketing to Burner:	False
Other Marketers (i.e., blender, distributor, etc.):	False
Utility Boiler Burner:	False
Industry Boiler Burner:	False
Industrial Furnace:	False
Smelter Defferal:	False
Universal Waste:	Lamps - Generate, Batteries - Accumulate
Off-Specification:	Not reported
LN Address 2:	Not reported

Map ID  
Direction  
Distance  
Elevation

MAP FINDINGS

Site

Database(s)

EDR ID Number  
EPA ID Number

SEARS UNIT 1099/6109 (Continued)

1001600456

Tax Reg #:	409000001
Business Type:	Retail/Auto Center
Mail Name:	Sears Roebuck and Co 1099/6109
Mailing Address:	3333 BEVERLY RD
Mailing City,State,Zip:	HOFFMAN ESTATES, IL 60179
Legal Organization Name:	Sears Roebuck and Co
Legal Organization Type:	Private
Legal Contact:	Not reported
Legal Address:	3333 BEVERLY RD
Legal Address 2:	B5-362A
Legal City,State,Zip:	HOFFMAN ESTATES, IL 60179
Legal Phone Number:	847-286-7222
Legal Effective Date:	Not reported
Land Organization Name:	Sears Roebuck & Company
Land Organization Type:	Private
Land Contact:	Not reported
Land Address:	3333 Beverly Road, B5-362A
Land City,State,Zip:	Hoffman Estates, IL 60179
Land Phone Number:	847-286-7222
Operator Organization Name:	Sears Roebuck & Company
Operator Organization Type:	Private
Operator:	Not reported
Operator Address:	3333 Beverly Road, B5-362A
Operator Address 2:	Not reported
Operator City,State,Zip:	Hoffman Estates, IL 60179
Operator Phone Number:	847-286-7222
Operator Effective Date:	Not reported
Site Contact:	Michael Olsen
Site Contact Address:	3333 Beverly Road, B5-362A
Contact City,State,Zip:	Hoffman Estates, IL 60179
Site Contact Phone Number:	847-286-7222
Site Contact Email:	michael.olsen@searshc.com
Gen Status Code:	SQG
Monthly Generation:	False
Batch Generation:	True
One Time Generation:	False
Transport Own Waste:	False
Tranports Other Waste:	False
Recycler Onsite:	False
Transfer Facility:	False
Other Exemption:	Not reported
UW Battery Gen:	False
Used Oil Transporter:	False
Used Oil Transfer Facility:	False
Used Oil Processor:	False
Used Oil Refiner:	False
Used Oil Fuel Marketer Directs Shipments:	False
Used Oil Fuel Marketer Meets Specs:	False
Site Contact Address 2:	Not reported
SIC Code:	Not reported
CRK Number:	Not reported
Active:	Not reported
CAS Number:	Not reported
Chemical Name:	Not reported
EHS:	Not reported
EHS CAS Number:	Not reported
EHS Name:	Not reported

Map ID  
Direction  
Distance  
Elevation

MAP FINDINGS

Site

Database(s)

EDR ID Number  
EPA ID Number

SEARS UNIT 1099/6109 (Continued)

1001600456

Name: SEARS UNIT 1099/6109  
Address: 1701 S 320TH  
City,State,Zip: FEDERAL WAY, WA 98003-6037  
Facility Address 2: Not reported  
Facility ID: 3558578  
EPA ID: WA0000569038  
NAICS: 452990  
State Waste Code Desc: WT02, WP02, WT01  
Federal Waste Code Desc: D001, D002, D005, D007, D008, D011, D016, D018, D035, D039  
Form Comm: Not reported  
Data Year: 2009  
Permit by Rule: False  
Mailing Address 2: B5-362A  
Treatment by Generator: False  
Mixed Radioactive Waste: False  
Importer of Hazardous Waste: False  
Immediate Recycler: False  
Treatment/Storage/Disposal/Recycling Facility: False  
Generator of Dangerous Fuel Waste: False  
Generator Marketing to Burner: False  
Other Marketers (i.e., blender, distributor, etc.): False  
Utility Boiler Burner: False  
Industry Boiler Burner: False  
Industrial Furnace: False  
Smelter Defferal: False  
Universal Waste: Lamps - Generate, Batteries - Accumulate  
Off-Specification: Not reported  
LN Address 2: Not reported  
Tax Reg #: 409000001  
Business Type: Retail/Auto Center  
Mail Name: Sears Roebuck and Co 1099/6109  
Mailing Address: 3333 BEVERLY RD  
Mailing City,State,Zip: HOFFMAN ESTATES, IL 60179  
Legal Organization Name: Sears Roebuck and Co  
Legal Organization Type: Private  
Legal Contact: Not reported  
Legal Address: 3333 BEVERLY RD  
Legal Address 2: B5-362A  
Legal City,State,Zip: HOFFMAN ESTATES, IL 60179  
Legal Phone Number: 847-286-7222  
Legal Effective Date: Not reported  
Land Organization Name: Sears Roebuck & Company  
Land Organization Type: Private  
Land Contact: Not reported  
Land Address: 3333 Beverly Road, B5-362A  
Land City,State,Zip: Hoffman Estates, IL 60179  
Land Phone Number: 847-286-7222  
Operator Organization Name: Sears Roebuck & Company  
Operator Organization Type: Private  
Operator: Not reported  
Operator Address: 3333 Beverly Road, B5-362A  
Operator Address 2: Not reported  
Operator City,State,Zip: Hoffman Estates, IL 60179  
Operator Phone Number: 847-286-7222  
Operator Effective Date: Not reported  
Site Contact: Michael Olsen  
Site Contact Address: 3333 Beverly Road, B5-362A



Map ID  
Direction  
Distance  
Elevation

MAP FINDINGS

Site

Database(s)

EDR ID Number  
EPA ID Number

SEARS UNIT 1099/6109 (Continued)

1001600456

Contact City,State,Zip:	Hoffman Estates, IL 60179
Site Contact Phone Number:	847-286-7222
Site Contact Email:	michael.olsen@searshc.com
Gen Status Code:	SQG
Monthly Generation:	False
Batch Generation:	True
One Time Generation:	False
Transport Own Waste:	False
Tranports Other Waste:	False
Recycler Onsite:	False
Transfer Facility:	False
Other Exemption:	Not reported
UW Battery Gen:	False
Used Oil Transporter:	False
Used Oil Transfer Facility:	False
Used Oil Processor:	False
Used Oil Refiner:	False
Used Oil Fuel Marketer Directs Shipments:	False
Used Oil Fuel Marketer Meets Specs:	False
Site Contact Address 2:	Not reported
SIC Code:	Not reported
CRK Number:	Not reported
Active:	Not reported
CAS Number:	Not reported
Chemical Name:	Not reported
EHS:	Not reported
EHS CAS Number:	Not reported
EHS Name:	Not reported
Name:	SEARS UNIT 1099/6109
Address:	1701 S 320TH
City,State,Zip:	FEDERAL WAY, WA 98003-6037
Facility Address 2:	Not reported
Facility ID:	3558578
EPA ID:	WA0000569038
NAICS:	45299
State Waste Code Desc:	Not reported
Federal Waste Code Desc:	D039, D001, D040, D018
Form Comm:	parts washer solvent waste; waste oil-based paint
Data Year:	2008
Permit by Rule:	False
Mailing Address 2:	B5-362A
Treatment by Generator:	False
Mixed Radioactive Waste:	False
Importer of Hazardous Waste:	False
Immediate Recycler:	False
Treatment/Storage/Disposal/Recycling Facility:	False
Generator of Dangerous Fuel Waste:	False
Generator Marketing to Burner:	False
Other Marketers (i.e., blender, distributor, etc.):	False
Utility Boiler Burner:	False
Industry Boiler Burner:	False
Industrial Furnace:	False
Smelter Defferal:	False
Universal Waste:	Batteries - Accumulate, Lamps - Accumulate
Off-Specification:	Not reported
LN Address 2:	Not reported

Map ID  
Direction  
Distance  
Elevation

MAP FINDINGS

Site

Database(s)

EDR ID Number  
EPA ID Number

SEARS UNIT 1099/6109 (Continued)

1001600456

Tax Reg #:	409000001
Business Type:	Retail/Auto Center
Mail Name:	Sears Roebuck and Co 1099/6109
Mailing Address:	3333 BEVERLY RD
Mailing City,State,Zip:	HOFFMAN ESTATES, IL 60179
Legal Organization Name:	Sears Roebuck and Co
Legal Organization Type:	Private
Legal Contact:	Not reported
Legal Address:	3333 BEVERLY RD
Legal Address 2:	B5-362A
Legal City,State,Zip:	HOFFMAN ESTATES, IL 60179
Legal Phone Number:	847-286-7222
Legal Effective Date:	Not reported
Land Organization Name:	Sears Roebuck & Company
Land Organization Type:	Private
Land Contact:	Not reported
Land Address:	3333 Beverly Road, B5-362A
Land City,State,Zip:	Hoffman Estates, IL 60179
Land Phone Number:	847-286-7222
Operator Organization Name:	Sears Roebuck & Company
Operator Organization Type:	Private
Operator:	Not reported
Operator Address:	3333 Beverly Road, B5-362A
Operator Address 2:	Not reported
Operator City,State,Zip:	Hoffman Estates, IL 60179
Operator Phone Number:	847-286-7222
Operator Effective Date:	Not reported
Site Contact:	Michael Olsen
Site Contact Address:	3333 Beverly Road, B5-362A
Contact City,State,Zip:	Hoffman Estates, IL 60179
Site Contact Phone Number:	847-286-7222
Site Contact Email:	molsen4@searshc.com
Gen Status Code:	SQG
Monthly Generation:	False
Batch Generation:	False
One Time Generation:	False
Transport Own Waste:	False
Tranports Other Waste:	False
Recycler Onsite:	False
Transfer Facility:	False
Other Exemption:	Not reported
UW Battery Gen:	False
Used Oil Transporter:	False
Used Oil Transfer Facility:	False
Used Oil Processor:	False
Used Oil Refiner:	False
Used Oil Fuel Marketer Directs Shipments:	False
Used Oil Fuel Marketer Meets Specs:	False
Site Contact Address 2:	Not reported
SIC Code:	Not reported
CRK Number:	Not reported
Active:	Not reported
CAS Number:	Not reported
Chemical Name:	Not reported
EHS:	Not reported
EHS CAS Number:	Not reported
EHS Name:	Not reported

Map ID  
Direction  
Distance  
Elevation

MAP FINDINGS

Site

Database(s)

EDR ID Number  
EPA ID Number

SEARS UNIT 1099/6109 (Continued)

1001600456

[Click this hyperlink](#) while viewing on your computer to access  
1 additional WA MANIFEST: record(s) in the EDR Site Report.

**C44** SEARS UNIT 1099/6109  
**Target** 1701 S 320TH  
**Property** FEDERAL WAY, WA 98003

WA VCP S124434025  
N/A

Site 5 of 7 in cluster C

**Actual:** 418 ft.  
**Focus Map:** 5

VCP:  
Name: SEARS UNIT 1099/6109  
Address: 1701 S 320TH  
City,State,Zip: FEDERAL WAY, WA 98003  
edr\_fstat: WA  
edr\_fzip: 98003  
edr\_fcnty: KING  
edr\_zip: Not reported  
Facility ID: 3558578  
VCP Status: Not reported  
VCP: NFA  
Ecology Status: Not reported  
NFA Type: Not reported  
Date NFA: 2001-04-10  
Rank: Not reported  
Cleanup Siteid: 5320  
Contaminant Name: Petroleum-Other  
Soil: Confirmed Above Cleanup Levels

**C45** SEARS ROEBUCK & CO  
**Target** 1701 S 320TH ST  
**Property** FEDERAL WAY, WA

WA RGA LUST S115442637  
N/A

Site 6 of 7 in cluster C

**Actual:** 418 ft.  
**Focus Map:** 5

RGA LUST:

1999	SEARS ROEBUCK & CO	1701 S 320TH ST
1998	SEARS ROEBUCK & CO	1701 S 320TH ST
1997	SEARS ROEBUCK & CO	1701 S 320TH ST
1996	SEARS ROEBUCK & CO	1701 S 320TH ST
1995	SEARS ROEBUCK & CO	1701 S 320TH ST

**C46** SEARS #1099 (THREE REPORTS)  
**Target** 1701 S. 320TH ST.  
**Property** FEDERAL WAY, WA 98003

WA ICR U001123827  
N/A

Site 7 of 7 in cluster C

**Actual:** 418 ft.  
**Focus Map:** 5

ICR:  
Date Ecology Received Report: 08/05/98  
Contaminants Found at Site: Petroleum products  
Media Contaminated: Soil  
Waste Management: Tank  
Region: North Western  
Type of Report Ecology Received: Not reported  
Site Register Issue: 98-19  
County Code: 17

Map ID  
Direction  
Distance  
Elevation

MAP FINDINGS

Site

Database(s)

EDR ID Number  
EPA ID Number

SEARS #1099 (THREE REPORTS) (Continued)

U001123827

Contact: Not reported  
Report Title: Not reported

Date Ecology Received Report: 11/01/99  
Contaminants Found at Site: Petroleum products  
Media Contaminated: Soil  
Waste Management: Tank  
Region: North Western  
Type of Report Ecology Received: Not reported  
Site Register Issue: 98-19  
County Code: 17  
Contact: Not reported  
Report Title: Not reported

Date Ecology Received Report: 12/30/93  
Contaminants Found at Site: Petroleum products  
Media Contaminated: Soil  
Waste Management: Tank  
Region: North Western  
Type of Report Ecology Received: Final cleanup report  
Site Register Issue: 93-27  
County Code: 17  
Contact: Not reported  
Report Title: Not reported

H47  
Target  
Property

FEDERAL WAY, WA

WA SPILLS S118403026  
N/A

Site 3 of 3 in cluster H

Actual:  
457 ft.

Focus Map:  
5

SPILLS:  
Name: Not reported  
Address: Not reported  
City,State,Zip: FEDERAL WAY, WA  
Facility ID: 85822  
Medium: Land  
Material Desc: MINERAL OIL/TRANSFORMER OIL  
Material Qty: 5  
Material Units: Not reported  
Date Received: Not reported  
Contact Name: Not reported  
Incident Date: 11/29/2015  
Incident Category Type: Oil Spill  
Incident Category: Oil Spill  
Latitude: 47.315  
Longitude: -122.289  
Source Type: Facility  
Source: Power Generation Utility  
Vessel Facility Name2: Not reported  
Recovered Quantity: 5  
Resp Party Contact: Not reported  
Cause: Not reported  
Cause Type: Not reported  
Resp Party Name: PUGET SOUND ENERGY

Map ID  
Direction  
Distance  
Elevation

MAP FINDINGS

Site

Database(s)

EDR ID Number  
EPA ID Number

**I48**      **WA DOT SR 509 I5**  
**Target**  
**Property**      , WA

**WA ALLSITES**      **S110627049**  
**N/A**

**Site 1 of 2 in cluster I**

**Actual:**  
**444 ft.**

**ALLSITES:**

**Focus Map:**  
**5**

Name: WA DOT SR 509 I5  
Facility Id: 7062131  
  
Interaction: 20071  
Interaction 1: A  
Interaction 2: NONENFNL  
Ecology Program: SEA  
Program Data: DMS  
Facility Alt.: Not reported  
Program ID: Not reported  
Date Interaction: 2006-02-23 00:00:00  
Date Interaction 3: Non Enforcement Final  
Latitude: 47.314818549999998  
Longitude: -122.298158766

Interaction: 20070  
Interaction 1: A  
Interaction 2: SEAPROJ  
Ecology Program: SEA  
Program Data: AQUATICS  
Facility Alt.: Not reported  
Program ID: 200500979  
Date Interaction: 2006-02-10 00:00:00  
Date Interaction 3: SEA Project Site  
Latitude: 47.314818549999998  
Longitude: -122.298158766

**I49**      **WA DOT SR 509 I5**  
**Target**  
**Property**      **KING (County), WA**

**FINDS**      **1009576319**  
**N/A**

**Site 2 of 2 in cluster I**

**Actual:**  
**445 ft.**

**FINDS:**

**Focus Map:**  
**5**

Registry ID: 110025255257

Click Here:

Environmental Interest/Information System:

Washington Facility / Site Identification System (WA-FSIS) provides a means to query and display data maintained by the Washington Department of Ecology. This system contains key information for each facility/site that is currently, or has been, of interest to the Air Quality, Dam Safety, Hazardous Waste, Toxics Cleanup, and Water Quality Programs.

[Click this hyperlink](#) while viewing on your computer to access additional FINDS: detail in the EDR Site Report.

Map ID  
Direction  
Distance  
Elevation

MAP FINDINGS

EDR ID Number  
EPA ID Number

**J50**  
**Target**  
**Property**

**APRO GAS STATION**  
**2535 S 320TH ST**  
**FEDERAL WAY, WA 98003**

**WA CSCSL**  
**WA VCP**  
**WA ALLSITES**  
**WA SPILLS**

**S121602486**  
**N/A**

**Site 1 of 18 in cluster J**

**WA Financial Assurance**

**Actual:**  
**445 ft.**  
**Focus Map:**  
**5**

**CSCSL:**  
Name: BP 11050  
Address: 2535 S 320TH ST  
City,State,Zip: FEDERAL WAY, WA 98003  
Facility ID: 33361817  
Region: Northwest  
Lat/Long: 47.314660544304 / -122.3001252196  
Clean Up Siteid: 8750  
Site Status: Cleanup Started  
Contaminant Name: Benzene  
Alternate Site Names: BP STORE 5483,CIRCLE K 76 2705483,CIRCLE K STORE 5483 BP OIL,ConocoPhillips Site 2705483,MY GOODS MARKET #5483,My Goods Market 5483,TOSCO FACILITY 05483  
  
Site Rank: Not reported  
Has Institutional Control:Not reported  
Past VCP: True  
Current VCP: Not reported  
Ground Water: Confirmed Above Cleanup Levels  
Surface Water: Not reported  
Soil: Confirmed Above Cleanup Levels  
Sediment: Not reported  
Air: Not reported  
Bedrock: Not reported  
Responsible Unit: Northwest  
  
Name: BP 11050  
Address: 2535 S 320TH ST  
City,State,Zip: FEDERAL WAY, WA 98003  
Facility ID: 33361817  
Region: Northwest  
Lat/Long: 47.314660544304 / -122.3001252196  
Clean Up Siteid: 8750  
Site Status: Cleanup Started  
Contaminant Name: Lead  
Alternate Site Names: BP STORE 5483,CIRCLE K 76 2705483,CIRCLE K STORE 5483 BP OIL,ConocoPhillips Site 2705483,MY GOODS MARKET #5483,My Goods Market 5483,TOSCO FACILITY 05483  
  
Site Rank: Not reported  
Has Institutional Control:Not reported  
Past VCP: True  
Current VCP: Not reported  
Ground Water: Confirmed Above Cleanup Levels  
Surface Water: Not reported  
Soil: Confirmed Above Cleanup Levels  
Sediment: Not reported  
Air: Not reported  
Bedrock: Not reported  
Responsible Unit: Northwest  
  
Name: BP 11050  
Address: 2535 S 320TH ST  
City,State,Zip: FEDERAL WAY, WA 98003  
Facility ID: 33361817

Map ID  
Direction  
Distance  
Elevation

MAP FINDINGS

Site

Database(s)

EDR ID Number  
EPA ID Number

**APRO GAS STATION (Continued)**

**S121602486**

Region: Northwest  
Lat/Long: 47.314660544304 / -122.3001252196  
Clean Up Siteid: 8750  
Site Status: Cleanup Started  
Contaminant Name: Methyl tertiary-butyl ether  
Alternate Site Names: BP STORE 5483,CIRCLE K 76 2705483,CIRCLE K STORE 5483 BP OIL,ConocoPhillips Site 2705483,MY GOODS MARKET #5483,My Goods Market 5483,TOSCO FACILITY 05483  
Site Rank: Not reported  
Has Institutional Control:Not reported  
Past VCP: True  
Current VCP: Not reported  
Ground Water: Confirmed Above Cleanup Levels  
Surface Water: Not reported  
Soil: Confirmed Above Cleanup Levels  
Sediment: Not reported  
Air: Not reported  
Bedrock: Not reported  
Responsible Unit: Northwest

Name: BP 11050  
Address: 2535 S 320TH ST  
City,State,Zip: FEDERAL WAY, WA 98003  
Facility ID: 33361817  
Region: Northwest  
Lat/Long: 47.314660544304 / -122.3001252196  
Clean Up Siteid: 8750  
Site Status: Cleanup Started  
Contaminant Name: Non-Halogenated Solvents  
Alternate Site Names: BP STORE 5483,CIRCLE K 76 2705483,CIRCLE K STORE 5483 BP OIL,ConocoPhillips Site 2705483,MY GOODS MARKET #5483,My Goods Market 5483,TOSCO FACILITY 05483

Site Rank: Not reported  
Has Institutional Control:Not reported  
Past VCP: True  
Current VCP: Not reported  
Ground Water: Confirmed Above Cleanup Levels  
Surface Water: Not reported  
Soil: Confirmed Above Cleanup Levels  
Sediment: Not reported  
Air: Not reported  
Bedrock: Not reported  
Responsible Unit: Northwest

Name: BP 11050  
Address: 2535 S 320TH ST  
City,State,Zip: FEDERAL WAY, WA 98003  
Facility ID: 33361817  
Region: Northwest  
Lat/Long: 47.314660544304 / -122.3001252196  
Clean Up Siteid: 8750  
Site Status: Cleanup Started  
Contaminant Name: Other Non-Halogenated Organics  
Alternate Site Names: BP STORE 5483,CIRCLE K 76 2705483,CIRCLE K STORE 5483 BP OIL,ConocoPhillips Site 2705483,MY GOODS MARKET #5483,My Goods Market 5483,TOSCO FACILITY 05483  
Site Rank: Not reported

Map ID  
Direction  
Distance  
Elevation

MAP FINDINGS

Site

Database(s)

EDR ID Number  
EPA ID Number

**APRO GAS STATION (Continued)**

**S121602486**

Has Institutional Control: Not reported  
Past VCP: True  
Current VCP: Not reported  
Ground Water: Confirmed Above Cleanup Levels  
Surface Water: Not reported  
Soil: Confirmed Above Cleanup Levels  
Sediment: Not reported  
Air: Not reported  
Bedrock: Not reported  
Responsible Unit: Northwest

Name: BP 11050  
Address: 2535 S 320TH ST  
City, State, Zip: FEDERAL WAY, WA 98003  
Facility ID: 33361817  
Region: Northwest  
Lat/Long: 47.314660544304 / -122.3001252196  
Clean Up Siteid: 8750  
Site Status: Cleanup Started  
Contaminant Name: Petroleum-Diesel  
Alternate Site Names: BP STORE 5483, CIRCLE K 76 2705483, CIRCLE K STORE 5483 BP OIL, ConocoPhillips Site 2705483, MY GOODS MARKET #5483, My Goods Market 5483, TOSCO FACILITY 05483

Site Rank: Not reported  
Has Institutional Control: Not reported  
Past VCP: True  
Current VCP: Not reported  
Ground Water: Confirmed Above Cleanup Levels  
Surface Water: Not reported  
Soil: Not reported  
Sediment: Not reported  
Air: Not reported  
Bedrock: Not reported  
Responsible Unit: Northwest

Name: BP 11050  
Address: 2535 S 320TH ST  
City, State, Zip: FEDERAL WAY, WA 98003  
Facility ID: 33361817  
Region: Northwest  
Lat/Long: 47.314660544304 / -122.3001252196  
Clean Up Siteid: 8750  
Site Status: Cleanup Started  
Contaminant Name: Petroleum-Gasoline  
Alternate Site Names: BP STORE 5483, CIRCLE K 76 2705483, CIRCLE K STORE 5483 BP OIL, ConocoPhillips Site 2705483, MY GOODS MARKET #5483, My Goods Market 5483, TOSCO FACILITY 05483

Site Rank: Not reported  
Has Institutional Control: Not reported  
Past VCP: True  
Current VCP: Not reported  
Ground Water: Confirmed Above Cleanup Levels  
Surface Water: Not reported  
Soil: Confirmed Above Cleanup Levels  
Sediment: Not reported  
Air: Not reported  
Bedrock: Not reported



Map ID  
Direction  
Distance  
Elevation

MAP FINDINGS

Site

Database(s)

EDR ID Number  
EPA ID Number

**APRO GAS STATION (Continued)**

**S121602486**

Responsible Unit: Northwest

VCP:

Name: BP 11050  
Address: 2535 S 320TH ST  
City,State,Zip: FEDERAL WAY, WA 98003  
edr\_fstat: WA  
edr\_fzip: 98003  
edr\_fcnty: KING  
edr\_zip: Not reported  
Facility ID: 33361817  
VCP Status: Not reported  
VCP: Not reported  
Ecology Status: Not reported  
NFA Type: Not reported  
Date NFA: Not reported  
Rank: Not reported  
Cleanup Siteid: 8750  
Contaminant Name: Benzene  
Soil: Confirmed Above Cleanup Levels

Name: BP 11050  
Address: 2535 S 320TH ST  
City,State,Zip: FEDERAL WAY, WA 98003  
edr\_fstat: WA  
edr\_fzip: 98003  
edr\_fcnty: KING  
edr\_zip: Not reported  
Facility ID: 33361817  
VCP Status: Not reported  
VCP: Not reported  
Ecology Status: Not reported  
NFA Type: Not reported  
Date NFA: Not reported  
Rank: Not reported  
Cleanup Siteid: 8750  
Contaminant Name: Lead  
Soil: Confirmed Above Cleanup Levels

Name: BP 11050  
Address: 2535 S 320TH ST  
City,State,Zip: FEDERAL WAY, WA 98003  
edr\_fstat: WA  
edr\_fzip: 98003  
edr\_fcnty: KING  
edr\_zip: Not reported  
Facility ID: 33361817  
VCP Status: Not reported  
VCP: Not reported  
Ecology Status: Not reported  
NFA Type: Not reported  
Date NFA: Not reported  
Rank: Not reported  
Cleanup Siteid: 8750  
Contaminant Name: Methyl tertiary-butyl ether  
Soil: Confirmed Above Cleanup Levels

Map ID  
Direction  
Distance  
Elevation

MAP FINDINGS

Site

Database(s)

EDR ID Number  
EPA ID Number

**APRO GAS STATION (Continued)**

**S121602486**

Name: BP 11050  
Address: 2535 S 320TH ST  
City,State,Zip: FEDERAL WAY, WA 98003  
edr\_fstat: WA  
edr\_fzip: 98003  
edr\_fcnty: KING  
edr\_zip: Not reported  
Facility ID: 33361817  
VCP Status: Not reported  
VCP: Not reported  
Ecology Status: Not reported  
NFA Type: Not reported  
Date NFA: Not reported  
Rank: Not reported  
Cleanup Siteid: 8750  
Contaminant Name: Non-Halogenated Solvents  
Soil: Confirmed Above Cleanup Levels

Name: BP 11050  
Address: 2535 S 320TH ST  
City,State,Zip: FEDERAL WAY, WA 98003  
edr\_fstat: WA  
edr\_fzip: 98003  
edr\_fcnty: KING  
edr\_zip: Not reported  
Facility ID: 33361817  
VCP Status: Not reported  
VCP: Not reported  
Ecology Status: Not reported  
NFA Type: Not reported  
Date NFA: Not reported  
Rank: Not reported  
Cleanup Siteid: 8750  
Contaminant Name: Other Non-Halogenated Organics  
Soil: Confirmed Above Cleanup Levels

Name: BP 11050  
Address: 2535 S 320TH ST  
City,State,Zip: FEDERAL WAY, WA 98003  
edr\_fstat: WA  
edr\_fzip: 98003  
edr\_fcnty: KING  
edr\_zip: Not reported  
Facility ID: 33361817  
VCP Status: Not reported  
VCP: Not reported  
Ecology Status: Not reported  
NFA Type: Not reported  
Date NFA: Not reported  
Rank: Not reported  
Cleanup Siteid: 8750  
Contaminant Name: Petroleum-Diesel  
Soil: Not reported

Name: BP 11050  
Address: 2535 S 320TH ST  
City,State,Zip: FEDERAL WAY, WA 98003

Map ID  
Direction  
Distance  
Elevation

MAP FINDINGS

Site

Database(s)

EDR ID Number  
EPA ID Number

**APRO GAS STATION (Continued)**

**S121602486**

edr\_fstat: WA  
edr\_fzip: 98003  
edr\_fcnty: KING  
edr\_zip: Not reported  
Facility ID: 33361817  
VCP Status: Not reported  
VCP: Not reported  
Ecology Status: Not reported  
NFA Type: Not reported  
Date NFA: Not reported  
Rank: Not reported  
Cleanup Siteid: 8750  
Contaminant Name: Petroleum-Gasoline  
Soil: Confirmed Above Cleanup Levels

**ALLSITES:**

Name:	CONOCOPHILLIPS SITE 2705483
Facility Id:	33361817
Interaction:	38503
Interaction 1:	I
Interaction 2:	HWG
Ecology Program:	HAZWASTE
Program Data:	TURBOWASTE
Facility Alt.:	Not reported
Program ID:	WAD988487054
Date Interaction:	2005-02-24 00:00:00
Date Interaction 3:	Hazardous Waste Generator
Latitude:	47.314654109999999
Longitude:	-122.300115496
Interaction:	103658
Interaction 1:	I
Interaction 2:	VOLCLNST
Ecology Program:	TOXICS
Program Data:	ISIS
Facility Alt.:	ConocoPhillips Site 2705483
Program ID:	NW2682
Date Interaction:	2013-02-04 00:00:00
Date Interaction 3:	Voluntary Cleanup Sites
Latitude:	47.314654109999999
Longitude:	-122.300115496
Interaction:	38501
Interaction 1:	I
Interaction 2:	HWG
Ecology Program:	HAZWASTE
Program Data:	TURBOWASTE
Facility Alt.:	Not reported
Program ID:	WAD988487054
Date Interaction:	1991-05-22 00:00:00
Date Interaction 3:	Hazardous Waste Generator
Latitude:	47.314654109999999
Longitude:	-122.300115496

Map ID  
Direction  
Distance  
Elevation

MAP FINDINGS

Site

Database(s)

EDR ID Number  
EPA ID Number

**APRO GAS STATION (Continued)**

**S121602486**

Interaction: 38504  
Interaction 1: I  
Interaction 2: HWOTHER  
Ecology Program: HAZWASTE  
Program Data: TURBOWASTE  
Facility Alt.: Not reported  
Program ID: WAD988487054  
Date Interaction: 2005-12-31 00:00:00  
Date Interaction 3: Haz Waste Management Acti  
Latitude: 47.314654109999999  
Longitude: -122.300115496

Interaction: 38499  
Interaction 1: A  
Interaction 2: UST  
Ecology Program: TOXICS  
Program Data: UST  
Facility Alt.: My Goods Market 5483  
Program ID: 10147  
Date Interaction: 1983-01-01 00:00:00  
Date Interaction 3: Underground Storage Tank  
Latitude: 47.314654109999999  
Longitude: -122.300115496

Interaction: 38500  
Interaction 1: I  
Interaction 2: TIER2  
Ecology Program: HAZWASTE  
Program Data: EPCRA  
Facility Alt.: Not reported  
Program ID: WAD988487054  
Date Interaction: 1988-01-01 00:00:00  
Date Interaction 3: Emergency/Haz Chem Rpt TI  
Latitude: 47.314654109999999  
Longitude: -122.300115496

Interaction: 38502  
Interaction 1: A  
Interaction 2: LUST  
Ecology Program: TOXICS  
Program Data: ISIS  
Facility Alt.: Not reported  
Program ID: 10147  
Date Interaction: 1992-04-15 00:00:00  
Date Interaction 3: LUST Facility  
Latitude: 47.314654109999999  
Longitude: -122.300115496

**SPILLS:**

Name: UNION 76  
Address: 2535 S 320TH ST  
City,State,Zip: FEDERAL WAY, WA 98003  
Facility ID: 110267

Map ID  
Direction  
Distance  
Elevation

MAP FINDINGS

Site

Database(s)

EDR ID Number  
EPA ID Number

**APRO GAS STATION (Continued)**

**S121602486**

Medium: Impermeable surface  
Material Desc: GASOLINE  
Material Qty: 10  
Material Units: Gals  
Date Received: Not reported  
Contact Name: Not reported  
Incident Date: 02/23/2020  
Incident Category Type: Oil Spill  
Incident Category: Oil Spill  
Latitude: 47.31464  
Longitude: -122.30015  
Source Type: Facility  
Source: Retail Petroleum Outlet  
Vessel Facility Name2: Not reported  
Recovered Quantity: 10  
Resp Party Contact: Unknown  
Cause: Union 76 gasoline spill Federal Way 2/23/20  
Cause Type: Not reported  
Resp Party Name: Not reported

Name: APRO GAS STATION  
Address: 2535 S 320TH ST  
City,State,Zip: FEDERAL WAY, WA 98003  
Facility ID: 109724  
Medium: Roadway - Paved  
Material Desc: GASOLINE  
Material Qty: 3  
Material Units: Gals  
Date Received: Not reported  
Contact Name: Not reported  
Incident Date: 01/18/2020  
Incident Category Type: Oil Spill  
Incident Category: Oil Spill  
Latitude: 47.31473  
Longitude: -122.30021  
Source Type: Facility  
Source: Retail Petroleum Outlet  
Vessel Facility Name2: Not reported  
Recovered Quantity: 3  
Resp Party Contact: Rex Wagner  
Cause: Apro gas station gasoline spill Federal Way 1-18-2020  
Cause Type: Not reported  
Resp Party Name: Cura Emergency Services

Name: Not reported  
Address: 2535 S 320TH ST  
City,State,Zip: FEDERAL WAY, WA 98003  
Facility ID: 109408  
Medium: Impermeable surface  
Material Desc: GASOLINE  
Material Qty: 3  
Material Units: Gals  
Date Received: Not reported  
Contact Name: Not reported  
Incident Date: 12/23/2019  
Incident Category Type: Oil Spill  
Incident Category: Oil Spill

Map ID  
Direction  
Distance  
Elevation

MAP FINDINGS

Site

Database(s)

EDR ID Number  
EPA ID Number

**APRO GAS STATION (Continued)**

**S121602486**

Latitude: 47.31467  
Longitude: -122.30012  
Source Type: Vehicle  
Source: Bus or Public Transportation  
Vessel Facility Name2: Not reported  
Recovered Quantity: 3  
Resp Party Contact: Not reported  
Cause: KC Vanpool Vehicle gasoline Spill Federal Way 12/23/2019  
Cause Type: Not reported  
Resp Party Name: Not reported

Name: APRO GAS STATION  
Address: 2535 S 320TH ST  
City,State,Zip: FEDERAL WAY, WA 98003  
Facility ID: 109724  
Medium: Roadway - Paved  
Material Desc: GASOLINE  
Material Qty: 3  
Material Units: Gals  
Date Received: Not reported  
Contact Name: Not reported  
Incident Date: 01/18/2020  
Incident Category Type: Oil Spill  
Incident Category: Oil Spill  
Latitude: 47.31473  
Longitude: -122.30021  
Source Type: Facility  
Source: Retail Petroleum Outlet  
Vessel Facility Name2: Not reported  
Recovered Quantity: 3  
Resp Party Contact: Rex Wagner  
Cause: Apro gas station gasoline spill Federal Way 1-18-2020  
Cause Type: Not reported  
Resp Party Name: Cura Emergency Services

Name: UNION 76  
Address: 2535 S 320TH ST  
City,State,Zip: FEDERAL WAY, WA 98003  
Facility ID: 110267  
Medium: Impermeable surface  
Material Desc: GASOLINE  
Material Qty: 10  
Material Units: Gals  
Date Received: Not reported  
Contact Name: Not reported  
Incident Date: 02/23/2020  
Incident Category Type: Oil Spill  
Incident Category: Oil Spill  
Latitude: 47.31464  
Longitude: -122.30015  
Source Type: Facility  
Source: Retail Petroleum Outlet  
Vessel Facility Name2: Not reported  
Recovered Quantity: 10  
Resp Party Contact: Unknown  
Cause: Union 76 gasoline spill Federal Way 2/23/20  
Cause Type: Not reported

Map ID  
Direction  
Distance  
Elevation

MAP FINDINGS

Site

Database(s)

EDR ID Number  
EPA ID Number

**APRO GAS STATION (Continued)**

**S121602486**

Resp Party Name: Not reported

Name: UNION 76  
Address: 2535 S 320TH ST  
City,State,Zip: FEDERAL WAY, WA 98003  
Facility ID: 110267  
Medium: Impermeable surface  
Material Desc: GASOLINE  
Material Qty: 10  
Material Units: Gals  
Date Received: Not reported  
Contact Name: Not reported  
Incident Date: 02/23/2020  
Incident Category Type: Oil Spill  
Incident Category: Oil Spill  
Latitude: 47.31464  
Longitude: -122.30015  
Source Type: Facility  
Source: Retail Petroleum Outlet  
Vessel Facility Name2: Not reported  
Recovered Quantity: 10  
Resp Party Contact: Not reported  
Cause: Not reported  
Cause Type: Not reported  
Resp Party Name: Not reported

Name: APRO GAS STATION  
Address: 2535 S 320TH ST  
City,State,Zip: FEDERAL WAY, WA 98003  
Facility ID: 109724  
Medium: Roadway - Paved  
Material Desc: GASOLINE  
Material Qty: 3  
Material Units: Gals  
Date Received: Not reported  
Contact Name: Not reported  
Incident Date: 01/18/2020  
Incident Category Type: Oil Spill  
Incident Category: Oil Spill  
Latitude: 47.31473  
Longitude: -122.30021  
Source Type: Facility  
Source: Retail Petroleum Outlet  
Vessel Facility Name2: Not reported  
Recovered Quantity: 3  
Resp Party Contact: Not reported  
Cause: Not reported  
Cause Type: Not reported  
Resp Party Name: Cura Emergency Services

Name: Not reported  
Address: 2535 S 320TH ST  
City,State,Zip: FEDERAL WAY, WA 98003  
Facility ID: 109408  
Medium: Impermeable surface  
Material Desc: GASOLINE  
Material Qty: 3

Map ID  
Direction  
Distance  
Elevation

MAP FINDINGS

Site

Database(s)

EDR ID Number  
EPA ID Number

**APRO GAS STATION (Continued)**

**S121602486**

Material Units: Gals  
Date Received: Not reported  
Contact Name: Not reported  
Incident Date: 12/23/2019  
Incident Category Type: Oil Spill  
Incident Category: Oil Spill  
Latitude: 47.31467  
Longitude: -122.30012  
Source Type: Vehicle  
Source: Bus or Public Transportation  
Vessel Facility Name2: Not reported  
Recovered Quantity: 3  
Resp Party Contact: Not reported  
Cause: Not reported  
Cause Type: Not reported  
Resp Party Name: Not reported

**WA Financial Assurance 1:**

Name: MY GOODS MARKET #5483  
Address: 2535 S 320TH ST  
City,State,Zip: FEDERAL WAY, WA 98003  
DOE Site ID: 10147  
Financial Resp Type: LLOYDS OF LONDON  
Inception Date: 05/23/2016  
Expiration Date: 05/23/2017  
Address 2: Not reported  
Policy Number: W1B8E0160101  
Effective Date: 05/23/2016  
Liability Limit Type: Mktg, 1-100 tanks; 1m per occurrence, 1m aggregate  
Compliance Method: Letter of self-insurance (financial report)  
Proof of Responsibility Document Flag: 1  
Retroactive Date: 06/03/2015  
Latitude: 47.314660544  
Longitude: -122.30012522

Name: MY GOODS MARKET #5483  
Address: 2535 S 320TH ST  
City,State,Zip: FEDERAL WAY, WA 98003  
DOE Site ID: 10147  
Financial Resp Type: LLOYDS OF LONDON  
Inception Date: 05/23/2017  
Expiration Date: 05/23/2018  
Address 2: Not reported  
Policy Number: w1b8e0170201  
Effective Date: 05/23/2017  
Liability Limit Type: Mktg, 1-100 tanks; 1m per occurrence, 1m aggregate  
Compliance Method: Letter of self-insurance (financial report)  
Proof of Responsibility Document Flag: 1  
Retroactive Date: 06/03/2015  
Latitude: 47.314660544  
Longitude: -122.30012522

Name: MY GOODS MARKET #5483  
Address: 2535 S 320TH ST  
City,State,Zip: FEDERAL WAY, WA 98003  
DOE Site ID: 10147  
Financial Resp Type: LLOYDS OF LONDON



Map ID  
Direction  
Distance  
Elevation

MAP FINDINGS

Site

Database(s)

EDR ID Number  
EPA ID Number

**APRO GAS STATION (Continued)**

**S121602486**

Inception Date: 05/23/2018  
Expiration Date: 05/23/2019  
Address 2: Not reported  
Policy Number: W1B8E0180301  
Effective Date: 05/23/2018  
Liability Limit Type: Mktg, 1-100 tanks; 1m per occurrence, 1m aggregate  
Compliance Method: Letter of self-insurance (financial report)  
Proof of Responsibility Document Flag: 1  
Retroactive Date: 06/03/2015  
Latitude: 47.314660544  
Longitude: -122.30012522

Name: MY GOODS MARKET #5483  
Address: 2535 S 320TH ST  
City,State,Zip: FEDERAL WAY, WA 98003  
DOE Site ID: 10147  
Financial Resp Type: LLOYDS OF LONDON  
Inception Date: 05/23/2019  
Expiration Date: 05/23/2020  
Address 2: Not reported  
Policy Number: W1B8E0190401  
Effective Date: 05/23/2019  
Liability Limit Type: Mktg, 1-100 tanks; 1m per occurrence, 1m aggregate  
Compliance Method: Letter of self-insurance (financial report)  
Proof of Responsibility Document Flag: 1  
Retroactive Date: 06/03/2015  
Latitude: 47.314660544  
Longitude: -122.30012522

J51  
Target  
Property

**MY GOODS MARKET #5483**  
**2535 S 320TH ST**  
**FEDERAL WAY, WA 98003**

**WA LUST U003025153**  
**WA UST N/A**

**Site 2 of 18 in cluster J**

**Actual:**  
**445 ft.**

**Focus Map:**  
**5**

**LUST:**  
Name: BP 11050  
Address: 2535 S 320TH ST  
City,State,Zip: FEDERAL WAY, WA 98003  
Facility ID: 33361817  
Lust Status Type: LUST - Cleanup Started  
Cleanup Site ID: 8750  
Cleanup Unit Type: Upland  
Process Type: Independent Action  
Cleanup Unit Name: BP STORE 5483,CIRCLE K 76 2705483,CIRCLE K STORE 5483 BP OIL,ConocoPhillips Site 2705483,MY GOODS MARKET #5483,My Goods Market 5483,TOSCO FACILITY 05483  
Response Section: Northwest  
Release Date: 04/15/1992  
Lust Date: 02/11/2016  
Region: Northwest  
Lust ID: 1808  
UST ID: 10147  
Contaminant Name: Lead  
Ground Water: Confirmed Above Cleanup Levels  
Surface Water: Not reported  
Soil: Confirmed Above Cleanup Levels  
Sediment: Not reported

Map ID  
Direction  
Distance  
Elevation

MAP FINDINGS

Site

Database(s)

EDR ID Number  
EPA ID Number

**MY GOODS MARKET #5483 (Continued)**

**U003025153**

Air: Not reported  
Bedrock: Not reported  
Lat/Long: 47.3146605 / -122.30012

Name: BP 11050  
Address: 2535 S 320TH ST  
City,State,Zip: FEDERAL WAY, WA 98003  
Facility ID: 33361817  
Lust Status Type: LUST - Cleanup Started  
Cleanup Site ID: 8750  
Cleanup Unit Type: Upland  
Process Type: Independent Action  
Cleanup Unit Name: BP STORE 5483,CIRCLE K 76 2705483,CIRCLE K STORE 5483 BP OIL,ConocoPhillips Site 2705483,MY GOODS MARKET #5483,My Goods Market 5483,TOSCO FACILITY 05483

Response Section: Northwest  
Release Date: 04/15/1992  
Lust Date: 02/11/2016  
Region: Northwest  
Lust ID: 1808  
UST ID: 10147  
Contaminant Name: Methyl tertiary-butyl ether  
Ground Water: Confirmed Above Cleanup Levels  
Surface Water: Not reported  
Soil: Confirmed Above Cleanup Levels  
Sediment: Not reported  
Air: Not reported  
Bedrock: Not reported  
Lat/Long: 47.3146605 / -122.30012

Name: BP 11050  
Address: 2535 S 320TH ST  
City,State,Zip: FEDERAL WAY, WA 98003  
Facility ID: 33361817  
Lust Status Type: LUST - Cleanup Started  
Cleanup Site ID: 8750  
Cleanup Unit Type: Upland  
Process Type: Independent Action  
Cleanup Unit Name: BP STORE 5483,CIRCLE K 76 2705483,CIRCLE K STORE 5483 BP OIL,ConocoPhillips Site 2705483,MY GOODS MARKET #5483,My Goods Market 5483,TOSCO FACILITY 05483

Response Section: Northwest  
Release Date: 04/15/1992  
Lust Date: 02/11/2016  
Region: Northwest  
Lust ID: 1808  
UST ID: 10147  
Contaminant Name: Non-Halogenated Solvents  
Ground Water: Confirmed Above Cleanup Levels  
Surface Water: Not reported  
Soil: Confirmed Above Cleanup Levels  
Sediment: Not reported  
Air: Not reported  
Bedrock: Not reported  
Lat/Long: 47.3146605 / -122.30012

Name: BP 11050

Map ID  
Direction  
Distance  
Elevation

MAP FINDINGS

Site

Database(s)

EDR ID Number  
EPA ID Number

**MY GOODS MARKET #5483 (Continued)**

**U003025153**

Address: 2535 S 320TH ST  
City,State,Zip: FEDERAL WAY, WA 98003  
Facility ID: 33361817  
Lust Status Type: LUST - Cleanup Started  
Cleanup Site ID: 8750  
Cleanup Unit Type: Upland  
Process Type: Independent Action  
Cleanup Unit Name: BP STORE 5483,CIRCLE K 76 2705483,CIRCLE K STORE 5483 BP  
OIL,ConocoPhillips Site 2705483,MY GOODS MARKET #5483,My Goods Market  
5483,TOSCO FACILITY 05483

Response Section: Northwest  
Release Date: 04/15/1992  
Lust Date: 02/11/2016  
Region: Northwest  
Lust ID: 1808  
UST ID: 10147  
Contaminant Name: Petroleum-Diesel  
Ground Water: Confirmed Above Cleanup Levels  
Surface Water: Not reported  
Soil: Not reported  
Sediment: Not reported  
Air: Not reported  
Bedrock: Not reported  
Lat/Long: 47.3146605 / -122.30012

Name: BP 11050  
Address: 2535 S 320TH ST  
City,State,Zip: FEDERAL WAY, WA 98003  
Facility ID: 33361817  
Lust Status Type: LUST - Cleanup Started  
Cleanup Site ID: 8750  
Cleanup Unit Type: Upland  
Process Type: Independent Action  
Cleanup Unit Name: BP STORE 5483,CIRCLE K 76 2705483,CIRCLE K STORE 5483 BP  
OIL,ConocoPhillips Site 2705483,MY GOODS MARKET #5483,My Goods Market  
5483,TOSCO FACILITY 05483

Response Section: Northwest  
Release Date: 04/15/1992  
Lust Date: 02/11/2016  
Region: Northwest  
Lust ID: 1808  
UST ID: 10147  
Contaminant Name: Petroleum-Gasoline  
Ground Water: Confirmed Above Cleanup Levels  
Surface Water: Not reported  
Soil: Confirmed Above Cleanup Levels  
Sediment: Not reported  
Air: Not reported  
Bedrock: Not reported  
Lat/Long: 47.3146605 / -122.30012

Name: BP 11050  
Address: 2535 S 320TH ST  
City,State,Zip: FEDERAL WAY, WA 98003  
Facility ID: 33361817  
Lust Status Type: LUST - Cleanup Started  
Cleanup Site ID: 8750

Map ID  
Direction  
Distance  
Elevation

MAP FINDINGS

Site

Database(s)

EDR ID Number  
EPA ID Number

**MY GOODS MARKET #5483 (Continued)**

**U003025153**

Cleanup Unit Type: Upland  
Process Type: Independent Action  
Cleanup Unit Name: BP STORE 5483,CIRCLE K 76 2705483,CIRCLE K STORE 5483 BP OIL,ConocoPhillips Site 2705483,MY GOODS MARKET #5483,My Goods Market 5483,TOSCO FACILITY 05483  
Response Section: Northwest  
Release Date: 04/15/1992  
Lust Date: 02/11/2016  
Region: Northwest  
Lust ID: 1808  
UST ID: 10147  
Contaminant Name: Benzene  
Ground Water: Confirmed Above Cleanup Levels  
Surface Water: Not reported  
Soil: Confirmed Above Cleanup Levels  
Sediment: Not reported  
Air: Not reported  
Bedrock: Not reported  
Lat/Long: 47.3146605 / -122.30012

Name: BP 11050  
Address: 2535 S 320TH ST  
City,State,Zip: FEDERAL WAY, WA 98003  
Facility ID: 33361817  
Lust Status Type: LUST - Cleanup Started  
Cleanup Site ID: 8750  
Cleanup Unit Type: Upland  
Process Type: Independent Action  
Cleanup Unit Name: BP STORE 5483,CIRCLE K 76 2705483,CIRCLE K STORE 5483 BP OIL,ConocoPhillips Site 2705483,MY GOODS MARKET #5483,My Goods Market 5483,TOSCO FACILITY 05483

Response Section: Northwest  
Release Date: 04/15/1992  
Lust Date: 02/11/2016  
Region: Northwest  
Lust ID: 1808  
UST ID: 10147  
Contaminant Name: Other Non-Halogenated Organics  
Ground Water: Confirmed Above Cleanup Levels  
Surface Water: Not reported  
Soil: Confirmed Above Cleanup Levels  
Sediment: Not reported  
Air: Not reported  
Bedrock: Not reported  
Lat/Long: 47.3146605 / -122.30012

UST:  
Name: MY GOODS MARKET #5483  
Address: 2535 S 320TH ST  
City: FEDERAL WAY  
Zip: 98003  
Facility ID: 33361817  
Site Id: 10147  
UBI: Not reported  
Phone Number: Not reported  
Decimal Latitude: 47.314660544304  
Decimal Longitude: -122.30012521963

Map ID  
Direction  
Distance  
Elevation

MAP FINDINGS

Site

Database(s)

EDR ID Number  
EPA ID Number

MY GOODS MARKET #5483 (Continued)

U003025153

Tank Name: 1  
Tag Number: A0853  
Tank Status: Operational  
Tank Status Date: 08/06/1996  
Tank Install Date: 01/01/1983  
Tank Closure Date: Not reported  
Capacity Range: 5,000 to 9,999 Gallons  
Tank Permit Expiration Date: 04/30/2021  
Tank Upgrade Date: 01/14/1998  
Tank Spill Prevention: Spill Bucket/Spill Box  
Tank Overfill Prevention: Automatic Shutoff (fill pipe)  
Tank Material: Fiberglass Reinforced Plastic  
Tank Construction: Single Wall Tank  
Tank Tightness Test: Not reported  
Tank Corrosion Protection: Corrosion Resistant  
Tank Manifold: Main  
Tank Release Detection: Automatic Tank Gauging  
Tank SFC Type: Sump  
Pipe Material: Fiberglass  
Pipe Construction: Double Wall Pipe  
Pipe Primary Release Detection: Automatic Line Leak Detector (ALLD)  
Pipe Second Release Detection: Annual Line Tightness Test (LTT)  
Pipe Corrosion Protection: Corrosion Resistant  
Pipe Pumping System: Pressurized System  
Responsible Unit: Northwest  
Dispenser/Pump SFC Type: Sump

Name: MY GOODS MARKET #5483  
Address: 2535 S 320TH ST  
City: FEDERAL WAY  
Zip: 98003

Tank Name: 2  
Tag Number: A0853  
Tank Status: Operational  
Tank Status Date: 08/06/1996  
Tank Install Date: 01/01/1983  
Tank Closure Date: Not reported  
Capacity Range: 10,000 to 19,999 Gallons  
Tank Permit Expiration Date: 04/30/2021  
Tank Upgrade Date: 01/14/1998  
Tank Spill Prevention: Spill Bucket/Spill Box  
Tank Overfill Prevention: Automatic Shutoff (fill pipe)  
Tank Material: Fiberglass Reinforced Plastic  
Tank Construction: Single Wall Tank  
Tank Tightness Test: Not reported  
Tank Corrosion Protection: Corrosion Resistant  
Tank Manifold: Auxiliary  
Tank Release Detection: Automatic Tank Gauging  
Tank SFC Type: Sump  
Pipe Material: Fiberglass  
Pipe Construction: Double Wall Pipe  
Pipe Primary Release Detection: Automatic Line Leak Detector (ALLD)  
Pipe Second Release Detection: Annual Line Tightness Test (LTT)  
Pipe Corrosion Protection: Corrosion Resistant  
Pipe Pumping System: Pressurized System  
Responsible Unit: Northwest

**MY GOODS MARKET #5483 (Continued)**

**U003025153**

Dispencer/Pump SFC Type: Sump

Name: MY GOODS MARKET #5483  
Address: 2535 S 320TH ST  
City: FEDERAL WAY  
Zip: 98003

Tank Name: 3  
Tag Number: A0853  
Tank Status: Operational  
Tank Status Date: 08/06/1996  
Tank Install Date: 01/01/1983  
Tank Closure Date: Not reported  
Capacity Range: 5,000 to 9,999 Gallons  
Tank Permit Expiration Date: 04/30/2021  
Tank Upgrade Date: 01/14/1998  
Tank Spill Prevention: Spill Bucket/Spill Box  
Tank Overfill Prevention: Automatic Shutoff (fill pipe)  
Tank Material: Fiberglass Reinforced Plastic  
Tank Construction: Single Wall Tank  
Tank Tightness Test: Not reported  
Tank Corrosion Protection: Corrosion Resistant  
Tank Manifold: Not reported  
Tank Release Detection: Automatic Tank Gauging  
Tank SFC Type: Sump  
Pipe Material: Fiberglass  
Pipe Construction: Double Wall Pipe  
Pipe Primary Release Detection: Automatic Line Leak Detector (ALLD)  
Pipe Second Release Detection: Annual Line Tightness Test (LTT)  
Pipe Corrosion Protection: Corrosion Resistant  
Pipe Pumping System: Pressurized System  
Responsible Unit: Northwest  
Dispencer/Pump SFC Type: Sump

Name: MY GOODS MARKET #5483  
Address: 2535 S 320TH ST  
City: FEDERAL WAY  
Zip: 98003

Tank Name: 4  
Tag Number: A0853  
Tank Status: Operational  
Tank Status Date: 08/06/1996  
Tank Install Date: 01/01/1983  
Tank Closure Date: Not reported  
Capacity Range: 10,000 to 19,999 Gallons  
Tank Permit Expiration Date: 04/30/2021  
Tank Upgrade Date: 01/14/1998  
Tank Spill Prevention: Spill Bucket/Spill Box  
Tank Overfill Prevention: Automatic Shutoff (fill pipe)  
Tank Material: Fiberglass Reinforced Plastic  
Tank Construction: Single Wall Tank  
Tank Tightness Test: Not reported  
Tank Corrosion Protection: Corrosion Resistant  
Tank Manifold: Not reported  
Tank Release Detection: Automatic Tank Gauging  
Tank SFC Type: Sump

Map ID  
Direction  
Distance  
Elevation

MAP FINDINGS

Site

Database(s)

EDR ID Number  
EPA ID Number

**MY GOODS MARKET #5483 (Continued)**

**U003025153**

Pipe Material: Fiberglass  
Pipe Construction: Double Wall Pipe  
Pipe Primary Release Detection: Automatic Line Leak Detector (ALLD)  
Pipe Second Release Detection: Annual Line Tightness Test (LTT)  
Pipe Corrosion Protection: Corrosion Resistant  
Pipe Pumping System: Pressurized System  
Responsible Unit: Northwest  
Dispenser/Pump SFC Type: Sump

**J52**

**Target** 2535 SOUTH 320TH ST  
**Property** FEDERAL WAY, WA

**ERNS** 2019267201  
N/A

**Site 3 of 18 in cluster J**

**Actual:**  
445 ft.

[Click this hyperlink](#) while viewing on your computer to access additional ERNS detail in the EDR Site Report.

**Focus Map:**  
5

**J53** **BP STORE #5483**  
**Target** 2535 S 320TH ST  
**Property** FEDERAL WAY, WA

**WA RGA LUST** S115431136  
N/A

**Site 4 of 18 in cluster J**

**Actual:**  
445 ft.

**RGA LUST:**

**Focus Map:**  
5

2002	BP STORE #5483	2535 S 320TH ST
2001	BP STORE #5483	2535 S 320TH ST
2000	BP STORE #5483	2535 S 320TH ST
1999	BP STORE #5483	2535 S 320TH ST
1998	BP STORE #5483	2535 S 320TH ST

**J54** **PACIFIC CONVENIENCE AND FUELS SERVICE STATION 2705**  
**Target** 2535 S 320TH STREET  
**Property** FEDERAL WAY, WA 98003

**WA ALLSITES** S121083228  
**WA UIC** N/A

**Site 5 of 18 in cluster J**

**Actual:**  
445 ft.

**ALLSITES:**

**Focus Map:**  
5

**Name:** PACIFIC CONVENIENCE AND FUELS SERVICE STATION 2705483  
**Facility Id:** 56863

**UIC:**

**Name:** PACIFIC CONVENIENCE AND FUELS SERVICE STATION 2705483  
**Address:** 2535 S 320TH STREET  
**City,State,Zip:** FEDERAL WAY, WA 98003  
**Site Number:** 32842  
**Owner Name:** Pacific Convenience And Fuels  
**Well Status:** Active  
**EPA Well Type:** 5B6 - Aquifer remediation  
**Latitude:** 47.314618  
**Longitude:** 122.30034

Map ID  
Direction  
Distance  
Elevation

MAP FINDINGS

Site

Database(s)

EDR ID Number  
EPA ID Number

**PACIFIC CONVENIENCE AND FUELS SERVICE STATION 2705483 (Continued)**

**S121083228**

Well Name: MW5  
Registration Type: Voluntary or Independent Cleanup Sites  
Construction Date: 05/04/2016  
Construction Type: Not reported  
Depth: 21

Name: PACIFIC CONVENIENCE AND FUELS SERVICE STATION 2705483  
Address: 2535 S 320TH STREET  
City,State,Zip: FEDERAL WAY, WA 98003  
Site Number: 32842  
Owner Name: Pacific Convenience And Fuels  
Well Status: Active  
EPA Well Type: 5B6 - Aquifer remediation  
Latitude: 47.314775  
Longitude: 122.30043  
Well Name: MW20, MW21  
Registration Type: Voluntary or Independent Cleanup Sites  
Construction Date: 05/04/2016  
Construction Type: Not reported  
Depth: 27

Name: PACIFIC CONVENIENCE AND FUELS SERVICE STATION 2705483  
Address: 2535 S 320TH STREET  
City,State,Zip: FEDERAL WAY, WA 98003  
Site Number: 32842  
Owner Name: Pacific Convenience And Fuels  
Well Status: Closed  
EPA Well Type: 5B6 - Aquifer remediation  
Latitude: 47.314199  
Longitude: 122.30019  
Well Name: MW10, 12,16, 14  
Registration Type: Voluntary or Independent Cleanup Sites  
Construction Date: 03/07/1992  
Construction Type: Not reported  
Depth: 20

Name: PACIFIC CONVENIENCE AND FUELS SERVICE STATION 2705483  
Address: 2535 S 320TH STREET  
City,State,Zip: FEDERAL WAY, WA 98003  
Site Number: 32842  
Owner Name: Pacific Convenience And Fuels  
Well Status: Active  
EPA Well Type: 5B6 - Aquifer remediation  
Latitude: 47.314199  
Longitude: 122.30019  
Well Name: IP-49 through IP-52  
Registration Type: Voluntary or Independent Cleanup Sites  
Construction Date: 11/01/2015  
Construction Type: Not reported  
Depth: 21

Name: PACIFIC CONVENIENCE AND FUELS SERVICE STATION 2705483  
Address: 2535 S 320TH STREET  
City,State,Zip: FEDERAL WAY, WA 98003  
Site Number: 32842  
Owner Name: Pacific Convenience And Fuels  
Well Status: Active



Map ID  
Direction  
Distance  
Elevation

MAP FINDINGS

Site

Database(s)

EDR ID Number  
EPA ID Number

**PACIFIC CONVENIENCE AND FUELS SERVICE STATION 2705483 (Continued)**

**S121083228**

EPA Well Type: 5B6 - Aquifer remediation  
Latitude: 47.314359  
Longitude: 122.300232  
Well Name: IP-1 through IP-48  
Registration Type: Voluntary or Independent Cleanup Sites  
Construction Date: 09/15/2015  
Construction Type: Not reported  
Depth: 16

Name: PACIFIC CONVENIENCE AND FUELS SERVICE STATION 2705483  
Address: 2535 S 320TH STREET  
City,State,Zip: FEDERAL WAY, WA 98003  
Site Number: 32842  
Owner Name: Pacific Convenience And Fuels  
Well Status: Active  
EPA Well Type: 5B6 - Aquifer remediation  
Latitude: 47.314707  
Longitude: 122.29991  
Well Name: 2019MW12,M@14,MW16, MW22, MW23  
Registration Type: Voluntary or Independent Cleanup Sites  
Construction Date: 08/01/2010  
Construction Type: Not reported  
Depth: 25

Name: PACIFIC CONVENIENCE AND FUELS SERVICE STATION 2705483  
Address: 2535 S 320TH STREET  
City,State,Zip: FEDERAL WAY, WA 98003  
Site Number: 32842  
Owner Name: Pacific Convenience And Fuels  
Well Status: Active  
EPA Well Type: 5B6 - Aquifer remediation  
Latitude: 47.314591  
Longitude: 122.30043  
Well Name: 2019MW10, WM19  
Registration Type: Voluntary or Independent Cleanup Sites  
Construction Date: 05/04/2016  
Construction Type: Not reported  
Depth: 20

Name: PACIFIC CONVENIENCE AND FUELS SERVICE STATION 2705483  
Address: 2535 S 320TH STREET  
City,State,Zip: FEDERAL WAY, WA 98003  
Site Number: 32842  
Owner Name: Pacific Convenience And Fuels  
Well Status: Active  
EPA Well Type: 5B6 - Aquifer remediation  
Latitude: 47.313545  
Longitude: 122.3003  
Well Name: 2019 MW14  
Registration Type: Voluntary or Independent Cleanup Sites  
Construction Date: 08/01/2010  
Construction Type: Not reported  
Depth: 26

Map ID  
Direction  
Distance  
Elevation

MAP FINDINGS

EDR ID Number  
EPA ID Number

Site

Database(s)

**J55**         **BP STORE #11050**  
**Target**       **2535 S 320TH ST**  
**Property**     **FEDERAL WAY, WA**

**WA RGA LUST**

**S115431110**  
**N/A**

**Site 6 of 18 in cluster J**

**Actual:**         RGA LUST:  
**445 ft.**                 1997   BP STORE #11050   2535 S 320TH ST  
**Focus Map:**         1996   BP STORE #11050   2535 S 320TH ST  
**5**

**J56**         **BP #11050/CIRCLE K #5483**  
**Target**       **2535 S. 320TH**  
**Property**     **FEDERAL WAY, WA 98003**

**WA ICR**

**S103502811**  
**N/A**

**Site 7 of 18 in cluster J**

**Actual:**         ICR:  
**445 ft.**            Date Ecology Received Report:    08/25/98  
**Focus Map:**      Contaminants Found at Site:    Petroleum products  
**5**                   Media Contaminated:              Groundwater, Soil  
                      Waste Management:                Tank  
                      Region:                             North Western  
                      Type of Report Ecology Received:  Interim cleanup report  
                      Site Register Issue:             98-13  
                      County Code:                     17  
                      Contact:                           Not reported  
                      Report Title:                     Not reported  
  
                      Date Ecology Received Report:    06/24/98  
                      Contaminants Found at Site:    Petroleum products  
                      Media Contaminated:              Groundwater, Soil  
                      Waste Management:                Tank  
                      Region:                             North Western  
                      Type of Report Ecology Received:  Interim cleanup report  
                      Site Register Issue:             98-13  
                      County Code:                     17  
                      Contact:                           Not reported  
                      Report Title:                     Not reported  
  
                      Date Ecology Received Report:    12/16/97  
                      Contaminants Found at Site:    Petroleum products  
                      Media Contaminated:              Groundwater, Soil  
                      Waste Management:                Tank  
                      Region:                             North Western  
                      Type of Report Ecology Received:  Interim cleanup report  
                      Site Register Issue:             98-13  
                      County Code:                     17  
                      Contact:                           Not reported  
                      Report Title:                     Not reported  
  
                      Date Ecology Received Report:    01/21/99  
                      Contaminants Found at Site:    Petroleum products  
                      Media Contaminated:              Groundwater, Soil  
                      Waste Management:                Tank  
                      Region:                             North Western  
                      Type of Report Ecology Received:  Interim cleanup report

Map ID  
Direction  
Distance  
Elevation

MAP FINDINGS

Site

Database(s)

EDR ID Number  
EPA ID Number

**BP #11050/CIRCLE K #5483 (Continued)**

**S103502811**

Site Register Issue: 98-14  
County Code: 17  
Contact: Not reported  
Report Title: Not reported

Date Ecology Received Report: 02/17/99  
Contaminants Found at Site: Petroleum products  
Media Contaminated: Groundwater, Soil  
Waste Management: Tank  
Region: North Western  
Type of Report Ecology Received: Interim cleanup report  
Site Register Issue: 98-15  
County Code: 17  
Contact: Not reported  
Report Title: Not reported

Date Ecology Received Report: 03/02/00  
Contaminants Found at Site: Petroleum products  
Media Contaminated: Groundwater, Soil  
Waste Management: Tank  
Region: North Western  
Type of Report Ecology Received: Interim cleanup report  
Site Register Issue: 98-24  
County Code: 17  
Contact: Not reported  
Report Title: Not reported

Date Ecology Received Report: 06/27/00  
Contaminants Found at Site: Petroleum products  
Media Contaminated: Groundwater, Soil  
Waste Management: Tank  
Region: North Western  
Type of Report Ecology Received: Interim cleanup report  
Site Register Issue: 98-27  
County Code: 17  
Contact: Not reported  
Report Title: Not reported

Date Ecology Received Report: 06/15/00  
Contaminants Found at Site: Petroleum products  
Media Contaminated: Groundwater, Soil  
Waste Management: Tank  
Region: North Western  
Type of Report Ecology Received: Interim cleanup report  
Site Register Issue: 98-27  
County Code: 17  
Contact: Not reported  
Report Title: Not reported

Date Ecology Received Report: / /  
Contaminants Found at Site: Petroleum products  
Media Contaminated: Groundwater, Soil  
Waste Management: Tank  
Region: North Western  
Type of Report Ecology Received: Interim cleanup report  
Site Register Issue: 93-09  
County Code: 17

Map ID  
Direction  
Distance  
Elevation

MAP FINDINGS

Site

Database(s)

EDR ID Number  
EPA ID Number

BP #11050/CIRCLE K #5483 (Continued)

S103502811

Contact: Not reported  
Report Title: Not reported  
  
Date Ecology Received Report: 04/15/92  
Contaminants Found at Site: Petroleum products  
Media Contaminated: Groundwater, Soil  
Waste Management: Tank  
Region: North Western  
Type of Report Ecology Received: Interim cleanup report  
Site Register Issue: 92-23  
County Code: 17  
Contact: Not reported  
Report Title: Not reported

Date Ecology Received Report: 06/18/93  
Contaminants Found at Site: Petroleum products  
Media Contaminated: Groundwater, Soil  
Waste Management: Tank  
Region: North Western  
Type of Report Ecology Received: Interim cleanup report  
Site Register Issue: 93-06  
County Code: 17  
Contact: Not reported  
Report Title: Not reported

Date Ecology Received Report: 07/20/93  
Contaminants Found at Site: Petroleum products  
Media Contaminated: Groundwater, Soil  
Waste Management: Tank  
Region: North Western  
Type of Report Ecology Received: Interim cleanup report  
Site Register Issue: 93-04  
County Code: 17  
Contact: Not reported  
Report Title: Not reported

Date Ecology Received Report: 06/09/94  
Contaminants Found at Site: Petroleum products  
Media Contaminated: Groundwater, Soil  
Waste Management: Tank  
Region: North Western  
Type of Report Ecology Received: Interim cleanup report  
Site Register Issue: 93-30  
County Code: 17  
Contact: Not reported  
Report Title: Not reported

Date Ecology Received Report: 12/07/94  
Contaminants Found at Site: Petroleum products  
Media Contaminated: Groundwater, Soil  
Waste Management: Tank  
Region: North Western  
Type of Report Ecology Received: Interim cleanup report  
Site Register Issue: 93-48  
County Code: 17  
Contact: Not reported  
Report Title: Not reported

Map ID  
Direction  
Distance  
Elevation

MAP FINDINGS

Site

Database(s)

EDR ID Number  
EPA ID Number

**BP #11050/CIRCLE K #5483 (Continued)**

**S103502811**

Date Ecology Received Report: 02/23/95  
Contaminants Found at Site: Petroleum products  
Media Contaminated: Groundwater, Soil  
Waste Management: Tank  
Region: North Western  
Type of Report Ecology Received: Interim cleanup report  
Site Register Issue: 94-15  
County Code: 17  
Contact: Not reported  
Report Title: Not reported

Date Ecology Received Report: 04/12/95  
Contaminants Found at Site: Petroleum products  
Media Contaminated: Groundwater, Soil  
Waste Management: Tank  
Region: North Western  
Type of Report Ecology Received: Interim cleanup report  
Site Register Issue: 94-15  
County Code: 17  
Contact: Not reported  
Report Title: Not reported

Date Ecology Received Report: 07/07/95  
Contaminants Found at Site: Petroleum products  
Media Contaminated: Groundwater, Soil  
Waste Management: Tank  
Region: North Western  
Type of Report Ecology Received: Interim cleanup report  
Site Register Issue: 94-15  
County Code: 17  
Contact: Not reported  
Report Title: Not reported

Date Ecology Received Report: 09/26/95  
Contaminants Found at Site: Petroleum products  
Media Contaminated: Groundwater, Soil  
Waste Management: Tank  
Region: North Western  
Type of Report Ecology Received: Interim cleanup report  
Site Register Issue: 94-15  
County Code: 17  
Contact: Not reported  
Report Title: Not reported

Date Ecology Received Report: 11/03/00  
Contaminants Found at Site: Petroleum products  
Media Contaminated: Groundwater, Soil  
Waste Management: Tank  
Region: North Western  
Type of Report Ecology Received: Interim cleanup report  
Site Register Issue: 98-34  
County Code: 17  
Contact: Not reported  
Report Title: Monitoring - June 2000

Date Ecology Received Report: 11/29/95  
Contaminants Found at Site: Petroleum products

Map ID  
Direction  
Distance  
Elevation

MAP FINDINGS

Site

Database(s)

EDR ID Number  
EPA ID Number

**BP #11050/CIRCLE K #5483 (Continued)**

**S103502811**

Media Contaminated: Groundwater, Soil  
Waste Management: Tank  
Region: North Western  
Type of Report Ecology Received: Interim cleanup report  
Site Register Issue: 94-17  
County Code: 17  
Contact: Not reported  
Report Title: Not reported

Date Ecology Received Report: 08/12/96  
Contaminants Found at Site: Petroleum products  
Media Contaminated: Groundwater, Soil  
Waste Management: Tank  
Region: North Western  
Type of Report Ecology Received: Interim cleanup report  
Site Register Issue: 94-44  
County Code: 17  
Contact: Not reported  
Report Title: Not reported

Date Ecology Received Report: 09/19/96  
Contaminants Found at Site: Petroleum products  
Media Contaminated: Groundwater, Soil  
Waste Management: Tank  
Region: North Western  
Type of Report Ecology Received: Interim cleanup report  
Site Register Issue: 94-44  
County Code: 17  
Contact: Not reported  
Report Title: Not reported

Date Ecology Received Report: 10/10/96  
Contaminants Found at Site: Petroleum products  
Media Contaminated: Groundwater, Soil  
Waste Management: Tank  
Region: North Western  
Type of Report Ecology Received: Interim cleanup report  
Site Register Issue: 94-45  
County Code: 17  
Contact: Not reported  
Report Title: Not reported

Date Ecology Received Report: 01/16/02  
Contaminants Found at Site: Petroleum products  
Media Contaminated: Groundwater, Soil  
Waste Management: Tank  
Region: North Western  
Type of Report Ecology Received: Interim cleanup report  
Site Register Issue: 98-44  
County Code: 17  
Contact: Not reported  
Report Title: Third Quarter Ground Water Monitoring - November 2001

Date Ecology Received Report: 12/27/00  
Contaminants Found at Site: Petroleum products  
Media Contaminated: Groundwater, Soil  
Waste Management: Tank

Map ID  
Direction  
Distance  
Elevation

MAP FINDINGS

Site

Database(s)

EDR ID Number  
EPA ID Number

**BP #11050/CIRCLE K #5483 (Continued)**

**S103502811**

Region: North Western  
Type of Report Ecology Received: Interim cleanup report  
Site Register Issue: 98-33  
County Code: 17  
Contact: Not reported  
Report Title: Ground Water Monitoring and Sampling Report

Date Ecology Received Report: 03/07/02  
Contaminants Found at Site: Petroleum products  
Media Contaminated: Groundwater, Soil  
Waste Management: Tank  
Region: North Western  
Type of Report Ecology Received: Interim cleanup report  
Site Register Issue: 98-46  
County Code: 17  
Contact: Not reported  
Report Title: Fourth Quarter Ground Water Monitoring 2001

Date Ecology Received Report: 06/21/02  
Contaminants Found at Site: Petroleum products  
Media Contaminated: Groundwater, Soil  
Waste Management: Tank  
Region: North Western  
Type of Report Ecology Received: Interim cleanup report  
Site Register Issue: 98-50  
County Code: 17  
Contact: Not reported  
Report Title: First Quarter Ground Water Monitoring 2002

Date Ecology Received Report: 06/06/97  
Contaminants Found at Site: Petroleum products  
Media Contaminated: Groundwater, Soil  
Waste Management: Tank  
Region: North Western  
Type of Report Ecology Received: Interim cleanup report  
Site Register Issue: 95-03  
County Code: 17  
Contact: Not reported  
Report Title: Not reported

Date Ecology Received Report: 09/09/97  
Contaminants Found at Site: Petroleum products  
Media Contaminated: Groundwater, Soil  
Waste Management: Tank  
Region: North Western  
Type of Report Ecology Received: Interim cleanup report  
Site Register Issue: 95-08  
County Code: 17  
Contact: Not reported  
Report Title: Not reported

Map ID  
Direction  
Distance  
Elevation

MAP FINDINGS

Site

Database(s)

EDR ID Number  
EPA ID Number

**J57**  
**Target**  
**Property**

**CIRCLE K/76 #2705483**  
**2535 S 320TH ST**  
**FEDERAL WAY, WA**

**WA RGA LUST** **S115432523**  
**N/A**

**Site 8 of 18 in cluster J**

**Actual:**  
**445 ft.**

RGA LUST:

**Focus Map:**  
**5**

2009	CIRCLE K/76 #2705483	2535 S 320TH ST
2007	CIRCLE K/76 #2705483	2535 S 320TH ST
2006	CIRCLE K/76 #2705483	2535 S 320TH ST
2005	CIRCLE K/76 #2705483	2535 S 320TH ST
2004	CIRCLE K/76 #2705483	2535 S 320TH ST
2003	CIRCLE K/76 #2705483	2535 S 320TH ST

**J58**  
**Target**  
**Property**

**CONOCOPHILLIPS SITE 2705483**  
**2535 S 320TH**  
**FEDERAL WAY, WA 98003**

**WA ICR** **1000659043**  
**WA SPILLS** **WAD988487054**  
**RCRA NonGen / NLR**  
**FINDS**  
**ECHO**  
**WA MANIFEST**

**Site 9 of 18 in cluster J**

**Actual:**  
**445 ft.**

ICR:

**Focus Map:**  
**5**

Date Ecology Received Report: 01/27/97  
Contaminants Found at Site: Petroleum products  
Media Contaminated: Groundwater, Soil  
Waste Management: Tank  
Region: North Western  
Type of Report Ecology Received: Interim cleanup report  
Site Register Issue: 94-51  
County Code: 17  
Contact: Not reported  
Report Title: Not reported

Date Ecology Received Report: 04/29/97  
Contaminants Found at Site: Petroleum products  
Media Contaminated: Groundwater, Soil  
Waste Management: Tank  
Region: North Western  
Type of Report Ecology Received: Interim cleanup report  
Site Register Issue: 94-51  
County Code: 17  
Contact: Not reported  
Report Title: Not reported

**SPILLS:**

Name: SERVICE STATION  
Address: 2535 S 320TH  
City,State,Zip: FEDERAL WAY, WA  
Facility ID: 503774  
Medium: Not reported  
Material Desc: PETROLEUM - GASOLINE  
Material Qty: 20  
Material Units: GALLON  
Date Received: 04/20/1999  
Contact Name: BP - TOSCO  
Incident Date: Not reported  
Incident Category Type: Not reported  
Incident Category: Not reported  
Latitude: Not reported  
Longitude: Not reported



Map ID  
Direction  
Distance  
Elevation

MAP FINDINGS

Site

Database(s)

EDR ID Number  
EPA ID Number

**CONOCOPHILLIPS SITE 2705483 (Continued)**

**1000659043**

Source Type: Not reported  
Source: Not reported  
Vessel Facility Name2: Not reported  
Recovered Quantity: Not reported  
Resp Party Contact: Not reported  
Cause: Not reported  
Cause Type: Not reported  
Resp Party Name: Not reported

**RCRA NonGen / NLR:**

Date Form Received by Agency: 2009-02-14 00:00:00.0  
Handler Name: CONOCOPHILLIPS SITE 2705483  
Handler Address: 2535 S 320TH  
Handler City,State,Zip: FEDERAL WAY, WA 98003  
EPA ID: WAD988487054  
Contact Name: THOMAS BORDER  
Contact Address: 600 NORTH DAIRY ASHFORD,  
Contact City,State,Zip: HOUSTON, TX 77079  
Contact Telephone: 281-293-4335  
Contact Fax: Not reported  
Contact Email: THOMAS.R.BORDER@CONOCOPHILLIPS.COM  
Contact Title: Not reported  
EPA Region: 10  
Land Type: Private  
Federal Waste Generator Description: Not a generator, verified  
Non-Notifier: Not reported  
Biennial Report Cycle: Not reported  
Accessibility: Not reported  
Active Site Indicator: Not reported  
State District Owner: WA  
State District: NWRO  
Mailing Address: 600 NORTH DAIRY ASHFORD  
Mailing City,State,Zip: HOUSTON, WA 77079  
Owner Name: CONOCOPHILLIPS  
Owner Type: Private  
Operator Name: KAYO OIL  
Operator Type: Private  
Short-Term Generator Activity: No  
Importer Activity: No  
Mixed Waste Generator: No  
Transporter Activity: No  
Transfer Facility Activity: No  
Recycler Activity with Storage: No  
Small Quantity On-Site Burner Exemption: No  
Smelting Melting and Refining Furnace Exemption: No  
Underground Injection Control: No  
Off-Site Waste Receipt: No  
Universal Waste Indicator: No  
Universal Waste Destination Facility: No  
Federal Universal Waste: No  
Active Site Fed-Reg Treatment Storage and Disposal Facility: Not reported  
Active Site Converter Treatment storage and Disposal Facility: Not reported  
Active Site State-Reg Treatment Storage and Disposal Facility: Not reported  
Active Site State-Reg Handler: ---  
Federal Facility Indicator: Not reported  
Hazardous Secondary Material Indicator: NN  
Sub-Part K Indicator: Not reported

Map ID  
Direction  
Distance  
Elevation

MAP FINDINGS

Site

Database(s)

EDR ID Number  
EPA ID Number

**CONOCOPHILLIPS SITE 2705483 (Continued)**

**1000659043**

Commercial TSD Indicator:	No
Treatment Storage and Disposal Type:	Not reported
2018 GPRA Permit Baseline:	Not on the Baseline
2018 GPRA Renewals Baseline:	Not on the Baseline
Permit Renewals Workload Universe:	Not reported
Permit Workload Universe:	Not reported
Permit Progress Universe:	Not reported
Post-Closure Workload Universe:	Not reported
Closure Workload Universe:	Not reported
202 GPRA Corrective Action Baseline:	No
Corrective Action Workload Universe:	No
Subject to Corrective Action Universe:	No
Non-TSDs Where RCRA CA has Been Imposed Universe:	No
TSDs Potentially Subject to CA Under 3004 (u)/(v) Universe:	No
TSDs Only Subject to CA under Discretionary Auth Universe:	No
Corrective Action Priority Ranking:	No NCAPS ranking
Environmental Control Indicator:	No
Institutional Control Indicator:	No
Human Exposure Controls Indicator:	N/A
Groundwater Controls Indicator:	N/A
Operating TSDF Universe:	Not reported
Full Enforcement Universe:	Not reported
Significant Non-Complier Universe:	No
Unaddressed Significant Non-Complier Universe:	No
Addressed Significant Non-Complier Universe:	No
Significant Non-Complier With a Compliance Schedule Universe:	No
Financial Assurance Required:	Not reported
Handler Date of Last Change:	2018-05-10 12:24:15.0
Recognized Trader-Importer:	No
Recognized Trader-Exporter:	No
Importer of Spent Lead Acid Batteries:	No
Exporter of Spent Lead Acid Batteries:	No
Recycler Activity Without Storage:	No
Manifest Broker:	No
Sub-Part P Indicator:	Not reported

Biennial: List of Years

Year: 2007

[Click Here for Biennial Reporting System Data:](#)

Year: 2005

[Click Here for Biennial Reporting System Data:](#)

Year: 2003

[Click Here for Biennial Reporting System Data:](#)

Handler - Owner Operator:

Owner/Operator Indicator:	Operator
Owner/Operator Name:	STANDARD, GUY
Legal Status:	Private
Date Became Current:	Not reported
Date Ended Current:	Not reported
Owner/Operator Address:	PO BOX 52085
Owner/Operator City,State,Zip:	PHOENIX, AZ 85072
Owner/Operator Telephone:	206-442-7378

Map ID  
Direction  
Distance  
Elevation

MAP FINDINGS

Site

Database(s)

EDR ID Number  
EPA ID Number

**CONOCOPHILLIPS SITE 2705483 (Continued)**

**1000659043**

Owner/Operator Telephone Ext: Not reported  
Owner/Operator Fax: Not reported  
Owner/Operator Email: Not reported

Owner/Operator Indicator: Owner  
Owner/Operator Name: CONOCOPHILLIPS  
Legal Status: Private  
Date Became Current: 1998-03-02 00:00:00.  
Date Ended Current: Not reported  
Owner/Operator Address: 600 NORTH DAIRY ASHFORD  
Owner/Operator City,State,Zip: HOUSTON, TX 77079  
Owner/Operator Telephone: 281-293-1000  
Owner/Operator Telephone Ext: Not reported  
Owner/Operator Fax: Not reported  
Owner/Operator Email: Not reported

Owner/Operator Indicator: Owner  
Owner/Operator Name: CIRCLE K STORE 5483 BP OIL  
Legal Status: Private  
Date Became Current: Not reported  
Date Ended Current: Not reported  
Owner/Operator Address: 2535 S 320TH  
Owner/Operator City,State,Zip: FEDERAL WAY, WA 98003  
Owner/Operator Telephone: 000-000-0000  
Owner/Operator Telephone Ext: Not reported  
Owner/Operator Fax: Not reported  
Owner/Operator Email: Not reported

Owner/Operator Indicator: Owner  
Owner/Operator Name: CONOCOPHILLIPS  
Legal Status: Private  
Date Became Current: Not reported  
Date Ended Current: Not reported  
Owner/Operator Address: PO BOX 52085  
Owner/Operator City,State,Zip: PHOENIX, AZ 85072  
Owner/Operator Telephone: 602-728-5000  
Owner/Operator Telephone Ext: Not reported  
Owner/Operator Fax: Not reported  
Owner/Operator Email: Not reported

Owner/Operator Indicator: Owner  
Owner/Operator Name: CONOCOPHILLIPS  
Legal Status: Private  
Date Became Current: Not reported  
Date Ended Current: Not reported  
Owner/Operator Address: PO BOX 52085  
Owner/Operator City,State,Zip: PHOENIX, AZ 85072  
Owner/Operator Telephone: 602-728-5000  
Owner/Operator Telephone Ext: Not reported  
Owner/Operator Fax: Not reported  
Owner/Operator Email: Not reported

Owner/Operator Indicator: Operator  
Owner/Operator Name: STANDARD, GUY  
Legal Status: Private  
Date Became Current: Not reported  
Date Ended Current: Not reported

Map ID  
Direction  
Distance  
Elevation

MAP FINDINGS

Site

Database(s)

EDR ID Number  
EPA ID Number

**CONOCOPHILLIPS SITE 2705483 (Continued)**

**1000659043**

Owner/Operator Address:	PO BOX 52085
Owner/Operator City,State,Zip:	PHOENIX, AZ 85072
Owner/Operator Telephone:	206-442-7378
Owner/Operator Telephone Ext:	Not reported
Owner/Operator Fax:	Not reported
Owner/Operator Email:	Not reported
Owner/Operator Indicator:	Owner
Owner/Operator Name:	CONOCOPHILLIPS
Legal Status:	Private
Date Became Current:	1998-03-02 00:00:00.
Date Ended Current:	Not reported
Owner/Operator Address:	PO BOX 52085
Owner/Operator City,State,Zip:	PHOENIX, AZ 85072
Owner/Operator Telephone:	602-728-5000
Owner/Operator Telephone Ext:	Not reported
Owner/Operator Fax:	Not reported
Owner/Operator Email:	Not reported
Owner/Operator Indicator:	Owner
Owner/Operator Name:	CONOCOPHILLIPS
Legal Status:	Private
Date Became Current:	Not reported
Date Ended Current:	Not reported
Owner/Operator Address:	PO BOX 52085
Owner/Operator City,State,Zip:	PHOENIX, AZ 85072
Owner/Operator Telephone:	602-728-5000
Owner/Operator Telephone Ext:	Not reported
Owner/Operator Fax:	Not reported
Owner/Operator Email:	Not reported
Owner/Operator Indicator:	Operator
Owner/Operator Name:	GUY STANDARD
Legal Status:	Private
Date Became Current:	1997-03-18 00:00:00.
Date Ended Current:	Not reported
Owner/Operator Address:	PO BOX 52085
Owner/Operator City,State,Zip:	PHOENIX, AZ 85072-2084
Owner/Operator Telephone:	Not reported
Owner/Operator Telephone Ext:	Not reported
Owner/Operator Fax:	Not reported
Owner/Operator Email:	Not reported
Owner/Operator Indicator:	Owner
Owner/Operator Name:	CONOCOPHILLIPS
Legal Status:	Private
Date Became Current:	Not reported
Date Ended Current:	Not reported
Owner/Operator Address:	PO BOX 52085
Owner/Operator City,State,Zip:	PHOENIX, AZ 85072-2085
Owner/Operator Telephone:	602-728-5000
Owner/Operator Telephone Ext:	Not reported
Owner/Operator Fax:	Not reported
Owner/Operator Email:	Not reported
Owner/Operator Indicator:	Owner
Owner/Operator Name:	CONOCOPHILLIPS

Map ID  
Direction  
Distance  
Elevation

MAP FINDINGS

Site

Database(s)

EDR ID Number  
EPA ID Number

**CONOCOPHILLIPS SITE 2705483 (Continued)**

**1000659043**

Legal Status:	Private
Date Became Current:	Not reported
Date Ended Current:	Not reported
Owner/Operator Address:	600 NORTH DAIRY ASHFORD
Owner/Operator City,State,Zip:	HOUSTON, TX 77079
Owner/Operator Telephone:	281-293-1000
Owner/Operator Telephone Ext:	Not reported
Owner/Operator Fax:	Not reported
Owner/Operator Email:	Not reported
Owner/Operator Indicator:	Operator
Owner/Operator Name:	KAYO OIL
Legal Status:	Private
Date Became Current:	Not reported
Date Ended Current:	Not reported
Owner/Operator Address:	1380 SAN PABLO AVE
Owner/Operator City,State,Zip:	RODEO, CA 94572
Owner/Operator Telephone:	510-245-5176
Owner/Operator Telephone Ext:	Not reported
Owner/Operator Fax:	Not reported
Owner/Operator Email:	Not reported
Owner/Operator Indicator:	Operator
Owner/Operator Name:	CIRCLE K STORE 5483 BP OIL
Legal Status:	Private
Date Became Current:	Not reported
Date Ended Current:	Not reported
Owner/Operator Address:	2535 S 320TH
Owner/Operator City,State,Zip:	FEDERAL WAY, WA 98003
Owner/Operator Telephone:	000-000-0000
Owner/Operator Telephone Ext:	Not reported
Owner/Operator Fax:	Not reported
Owner/Operator Email:	Not reported
Owner/Operator Indicator:	Owner
Owner/Operator Name:	CIRCLE K STORE 5483 BP OIL
Legal Status:	Private
Date Became Current:	Not reported
Date Ended Current:	Not reported
Owner/Operator Address:	2535 S 320TH
Owner/Operator City,State,Zip:	FEDERAL WAY, WA 98003
Owner/Operator Telephone:	000-000-0000
Owner/Operator Telephone Ext:	Not reported
Owner/Operator Fax:	Not reported
Owner/Operator Email:	Not reported
Owner/Operator Indicator:	Owner
Owner/Operator Name:	CONOCOPHILLIPS
Legal Status:	Private
Date Became Current:	Not reported
Date Ended Current:	Not reported
Owner/Operator Address:	PO BOX 52085
Owner/Operator City,State,Zip:	PHOENIX, AZ 85072
Owner/Operator Telephone:	602-728-5000
Owner/Operator Telephone Ext:	Not reported
Owner/Operator Fax:	Not reported
Owner/Operator Email:	Not reported

Map ID  
Direction  
Distance  
Elevation

MAP FINDINGS

Site

Database(s)

EDR ID Number  
EPA ID Number

**CONOCOPHILLIPS SITE 2705483 (Continued)**

**1000659043**

Owner/Operator Indicator:	Owner
Owner/Operator Name:	CONOCOPHILLIPS
Legal Status:	Private
Date Became Current:	1998-03-02 00:00:00.
Date Ended Current:	Not reported
Owner/Operator Address:	PO BOX 52085
Owner/Operator City,State,Zip:	PHOENIX, AZ 85072
Owner/Operator Telephone:	602-728-5000
Owner/Operator Telephone Ext:	Not reported
Owner/Operator Fax:	Not reported
Owner/Operator Email:	Not reported
Owner/Operator Indicator:	Operator
Owner/Operator Name:	STANDARD, GUY
Legal Status:	Private
Date Became Current:	Not reported
Date Ended Current:	Not reported
Owner/Operator Address:	PO BOX 52085
Owner/Operator City,State,Zip:	PHOENIX, AZ 85072
Owner/Operator Telephone:	206-442-7378
Owner/Operator Telephone Ext:	Not reported
Owner/Operator Fax:	Not reported
Owner/Operator Email:	Not reported
Owner/Operator Indicator:	Owner
Owner/Operator Name:	CONOCOPHILLIPS
Legal Status:	Private
Date Became Current:	1998-03-02 00:00:00.
Date Ended Current:	Not reported
Owner/Operator Address:	PO BOX 52085
Owner/Operator City,State,Zip:	PHOENIX, AZ 85072
Owner/Operator Telephone:	602-728-5000
Owner/Operator Telephone Ext:	Not reported
Owner/Operator Fax:	Not reported
Owner/Operator Email:	Not reported
Owner/Operator Indicator:	Owner
Owner/Operator Name:	CONOCOPHILLIPS
Legal Status:	Private
Date Became Current:	1998-03-02 00:00:00.
Date Ended Current:	Not reported
Owner/Operator Address:	600 NORTH DAIRY ASHFORD
Owner/Operator City,State,Zip:	HOUSTON, TX 77079
Owner/Operator Telephone:	281-293-1000
Owner/Operator Telephone Ext:	Not reported
Owner/Operator Fax:	Not reported
Owner/Operator Email:	Not reported
Owner/Operator Indicator:	Operator
Owner/Operator Name:	KAYO OIL
Legal Status:	Private
Date Became Current:	Not reported
Date Ended Current:	Not reported
Owner/Operator Address:	1380 SAN PABLO AVE
Owner/Operator City,State,Zip:	RODEO, CA 94572
Owner/Operator Telephone:	510-245-5176
Owner/Operator Telephone Ext:	Not reported

Map ID  
Direction  
Distance  
Elevation

MAP FINDINGS

Site

Database(s)

EDR ID Number  
EPA ID Number

**CONOCOPHILLIPS SITE 2705483 (Continued)**

**1000659043**

Owner/Operator Fax:	Not reported
Owner/Operator Email:	Not reported
Owner/Operator Indicator:	Operator
Owner/Operator Name:	KAYO OIL K
Legal Status:	Private
Date Became Current:	1997-03-18 00:00:00.
Date Ended Current:	Not reported
Owner/Operator Address:	1380 SAN PABLO AVE
Owner/Operator City,State,Zip:	RODEO, CA 94572
Owner/Operator Telephone:	510-245-5176
Owner/Operator Telephone Ext:	Not reported
Owner/Operator Fax:	Not reported
Owner/Operator Email:	Not reported
Owner/Operator Indicator:	Owner
Owner/Operator Name:	CONOCOPHILLIPS
Legal Status:	Private
Date Became Current:	Not reported
Date Ended Current:	Not reported
Owner/Operator Address:	PO BOX 52085
Owner/Operator City,State,Zip:	PHOENIX, AZ 85072
Owner/Operator Telephone:	602-728-5000
Owner/Operator Telephone Ext:	Not reported
Owner/Operator Fax:	Not reported
Owner/Operator Email:	Not reported
Owner/Operator Indicator:	Operator
Owner/Operator Name:	TOSCO CORP SPOKANE TERMINAL
Legal Status:	Private
Date Became Current:	Not reported
Date Ended Current:	Not reported
Owner/Operator Address:	PO BOX 52085
Owner/Operator City,State,Zip:	PHOENIX, AZ 85072
Owner/Operator Telephone:	206-442-7000
Owner/Operator Telephone Ext:	Not reported
Owner/Operator Fax:	Not reported
Owner/Operator Email:	Not reported
Owner/Operator Indicator:	Operator
Owner/Operator Name:	STANDARD, GUY
Legal Status:	Private
Date Became Current:	Not reported
Date Ended Current:	Not reported
Owner/Operator Address:	PO BOX 52085
Owner/Operator City,State,Zip:	PHOENIX, AZ 85072
Owner/Operator Telephone:	206-442-7378
Owner/Operator Telephone Ext:	Not reported
Owner/Operator Fax:	Not reported
Owner/Operator Email:	Not reported
Owner/Operator Indicator:	Owner
Owner/Operator Name:	CONOCOPHILLIPS
Legal Status:	Private
Date Became Current:	1998-03-02 00:00:00.
Date Ended Current:	Not reported
Owner/Operator Address:	PO BOX 52085

Map ID  
Direction  
Distance  
Elevation

MAP FINDINGS

Site

Database(s)

EDR ID Number  
EPA ID Number

CONOCOPHILLIPS SITE 2705483 (Continued)

1000659043

Owner/Operator City,State,Zip: PHOENIX, AZ 85072  
Owner/Operator Telephone: 602-728-5000  
Owner/Operator Telephone Ext: Not reported  
Owner/Operator Fax: Not reported  
Owner/Operator Email: Not reported

Owner/Operator Indicator: Operator  
Owner/Operator Name: STANDARD, GUY  
Legal Status: Private  
Date Became Current: Not reported  
Date Ended Current: Not reported  
Owner/Operator Address: PO BOX 52085  
Owner/Operator City,State,Zip: PHOENIX, AZ 85072  
Owner/Operator Telephone: 206-442-7378  
Owner/Operator Telephone Ext: Not reported  
Owner/Operator Fax: Not reported  
Owner/Operator Email: Not reported

Owner/Operator Indicator: Operator  
Owner/Operator Name: STANDARD, GUY  
Legal Status: Private  
Date Became Current: Not reported  
Date Ended Current: Not reported  
Owner/Operator Address: PO BOX 52085  
Owner/Operator City,State,Zip: PHOENIX, AZ 85072  
Owner/Operator Telephone: 206-442-7378  
Owner/Operator Telephone Ext: Not reported  
Owner/Operator Fax: Not reported  
Owner/Operator Email: Not reported

Owner/Operator Indicator: Owner  
Owner/Operator Name: CONOCOPHILLIPS  
Legal Status: Private  
Date Became Current: 1998-03-02 00:00:00.  
Date Ended Current: Not reported  
Owner/Operator Address: PO BOX 52085  
Owner/Operator City,State,Zip: PHOENIX, AZ 85072  
Owner/Operator Telephone: 602-728-5000  
Owner/Operator Telephone Ext: Not reported  
Owner/Operator Fax: Not reported  
Owner/Operator Email: Not reported

Owner/Operator Indicator: Owner  
Owner/Operator Name: CONOCOPHILLIPS  
Legal Status: Private  
Date Became Current: Not reported  
Date Ended Current: Not reported  
Owner/Operator Address: PO BOX 52085  
Owner/Operator City,State,Zip: PHOENIX, AZ 85072  
Owner/Operator Telephone: 602-728-5000  
Owner/Operator Telephone Ext: Not reported  
Owner/Operator Fax: Not reported  
Owner/Operator Email: Not reported

Owner/Operator Indicator: Owner  
Owner/Operator Name: CONOCOPHILLIPS  
Legal Status: Private



Map ID  
Direction  
Distance  
Elevation

MAP FINDINGS

Site

Database(s)

EDR ID Number  
EPA ID Number

**CONOCOPHILLIPS SITE 2705483 (Continued)**

**1000659043**

Date Became Current:	Not reported
Date Ended Current:	Not reported
Owner/Operator Address:	600 NORTH DAIRY ASHFORD
Owner/Operator City,State,Zip:	HOUSTON, TX 77079
Owner/Operator Telephone:	281-293-1000
Owner/Operator Telephone Ext:	Not reported
Owner/Operator Fax:	Not reported
Owner/Operator Email:	Not reported
Owner/Operator Indicator:	Owner
Owner/Operator Name:	CONOCOPHILLIPS
Legal Status:	Private
Date Became Current:	1998-03-02 00:00:00.
Date Ended Current:	Not reported
Owner/Operator Address:	PO BOX 52085
Owner/Operator City,State,Zip:	PHOENIX, AZ 85072-2085
Owner/Operator Telephone:	Not reported
Owner/Operator Telephone Ext:	Not reported
Owner/Operator Fax:	Not reported
Owner/Operator Email:	Not reported
Owner/Operator Indicator:	Operator
Owner/Operator Name:	GUY STANDARD
Legal Status:	Private
Date Became Current:	1997-03-18 00:00:00.
Date Ended Current:	Not reported
Owner/Operator Address:	PO BOX 52085
Owner/Operator City,State,Zip:	PHOENIX, AZ 85072-2084
Owner/Operator Telephone:	Not reported
Owner/Operator Telephone Ext:	Not reported
Owner/Operator Fax:	Not reported
Owner/Operator Email:	Not reported
Owner/Operator Indicator:	Owner
Owner/Operator Name:	CONOCOPHILLIPS C
Legal Status:	Private
Date Became Current:	1998-03-02 00:00:00.
Date Ended Current:	Not reported
Owner/Operator Address:	600 NORTH DAIRY ASHFORD
Owner/Operator City,State,Zip:	HOUSTON, TX 77079
Owner/Operator Telephone:	281-293-1000
Owner/Operator Telephone Ext:	Not reported
Owner/Operator Fax:	Not reported
Owner/Operator Email:	Not reported
Owner/Operator Indicator:	Owner
Owner/Operator Name:	CONOCOPHILLIPS
Legal Status:	Private
Date Became Current:	1998-03-02 00:00:00.
Date Ended Current:	Not reported
Owner/Operator Address:	PO BOX 52085
Owner/Operator City,State,Zip:	PHOENIX, AZ 85072
Owner/Operator Telephone:	602-728-5000
Owner/Operator Telephone Ext:	Not reported
Owner/Operator Fax:	Not reported
Owner/Operator Email:	Not reported

Map ID  
Direction  
Distance  
Elevation

MAP FINDINGS

Site

Database(s)

EDR ID Number  
EPA ID Number

CONOCOPHILLIPS SITE 2705483 (Continued)

1000659043

Owner/Operator Indicator:  
Owner/Operator Name:  
Legal Status:  
Date Became Current:  
Date Ended Current:  
Owner/Operator Address:  
Owner/Operator City,State,Zip:  
Owner/Operator Telephone:  
Owner/Operator Telephone Ext:  
Owner/Operator Fax:  
Owner/Operator Email:

Owner  
CONOCOPHILLIPS  
Private  
Not reported  
Not reported  
PO BOX 52085  
PHOENIX, AZ 85072  
602-728-5000  
Not reported  
Not reported  
Not reported

Owner/Operator Indicator:  
Owner/Operator Name:  
Legal Status:  
Date Became Current:  
Date Ended Current:  
Owner/Operator Address:  
Owner/Operator City,State,Zip:  
Owner/Operator Telephone:  
Owner/Operator Telephone Ext:  
Owner/Operator Fax:  
Owner/Operator Email:

Owner  
CONOCOPHILLIPS  
Private  
1998-03-02 00:00:00.  
Not reported  
PO BOX 52085  
PHOENIX, AZ 85072  
602-728-5000  
Not reported  
Not reported  
Not reported

Owner/Operator Indicator:  
Owner/Operator Name:  
Legal Status:  
Date Became Current:  
Date Ended Current:  
Owner/Operator Address:  
Owner/Operator City,State,Zip:  
Owner/Operator Telephone:  
Owner/Operator Telephone Ext:  
Owner/Operator Fax:  
Owner/Operator Email:

Operator  
KAYO OIL  
Private  
Not reported  
Not reported  
1380 SAN PABLO AVE  
RODEO, CA 94572  
510-245-5176  
Not reported  
Not reported  
Not reported

Owner/Operator Indicator:  
Owner/Operator Name:  
Legal Status:  
Date Became Current:  
Date Ended Current:  
Owner/Operator Address:  
Owner/Operator City,State,Zip:  
Owner/Operator Telephone:  
Owner/Operator Telephone Ext:  
Owner/Operator Fax:  
Owner/Operator Email:

Owner  
CONOCOPHILLIPS  
Private  
1998-03-02 00:00:00.  
Not reported  
600 NORTH DAIRY ASHFORD  
HOUSTON, TX 77079  
Not reported  
Not reported  
Not reported  
Not reported

Owner/Operator Indicator:  
Owner/Operator Name:  
Legal Status:  
Date Became Current:  
Date Ended Current:  
Owner/Operator Address:  
Owner/Operator City,State,Zip:  
Owner/Operator Telephone:  
Owner/Operator Telephone Ext:

Owner  
CIRCLE K STORE 5483 BP OIL  
Private  
Not reported  
Not reported  
2535 S 320TH  
FEDERAL WAY, WA 98003  
000-000-0000  
Not reported

Map ID  
Direction  
Distance  
Elevation

MAP FINDINGS

Site

Database(s)

EDR ID Number  
EPA ID Number

**CONOCOPHILLIPS SITE 2705483 (Continued)**

**1000659043**

Owner/Operator Fax:	Not reported
Owner/Operator Email:	Not reported
Owner/Operator Indicator:	Owner
Owner/Operator Name:	CONOCOPHILLIPS
Legal Status:	Private
Date Became Current:	Not reported
Date Ended Current:	Not reported
Owner/Operator Address:	PO BOX 52085
Owner/Operator City,State,Zip:	PHOENIX, AZ 85072
Owner/Operator Telephone:	602-728-5000
Owner/Operator Telephone Ext:	Not reported
Owner/Operator Fax:	Not reported
Owner/Operator Email:	Not reported
Owner/Operator Indicator:	Operator
Owner/Operator Name:	STANDARD, GUY
Legal Status:	Private
Date Became Current:	Not reported
Date Ended Current:	Not reported
Owner/Operator Address:	PO BOX 52085
Owner/Operator City,State,Zip:	PHOENIX, AZ 85072
Owner/Operator Telephone:	206-442-7378
Owner/Operator Telephone Ext:	Not reported
Owner/Operator Fax:	Not reported
Owner/Operator Email:	Not reported
Owner/Operator Indicator:	Owner
Owner/Operator Name:	CONOCOPHILLIPS
Legal Status:	Private
Date Became Current:	Not reported
Date Ended Current:	Not reported
Owner/Operator Address:	600 NORTH DAIRY ASHFORD
Owner/Operator City,State,Zip:	HOUSTON, TX 77079
Owner/Operator Telephone:	281-293-1000
Owner/Operator Telephone Ext:	Not reported
Owner/Operator Fax:	Not reported
Owner/Operator Email:	Not reported
Owner/Operator Indicator:	Owner
Owner/Operator Name:	CONOCOPHILLIPS
Legal Status:	Private
Date Became Current:	1998-03-02 00:00:00.
Date Ended Current:	Not reported
Owner/Operator Address:	PO BOX 52085
Owner/Operator City,State,Zip:	PHOENIX, AZ 85072-2085
Owner/Operator Telephone:	Not reported
Owner/Operator Telephone Ext:	Not reported
Owner/Operator Fax:	Not reported
Owner/Operator Email:	Not reported
Owner/Operator Indicator:	Owner
Owner/Operator Name:	CIRCLE K STORE 5483 BP OIL
Legal Status:	Private
Date Became Current:	Not reported
Date Ended Current:	Not reported
Owner/Operator Address:	2535 S 320TH

Map ID  
Direction  
Distance  
Elevation

MAP FINDINGS

Site

Database(s)

EDR ID Number  
EPA ID Number

CONOCOPHILLIPS SITE 2705483 (Continued)

1000659043

Owner/Operator City,State,Zip: FEDERAL WAY, WA 98003  
Owner/Operator Telephone: 000-000-0000  
Owner/Operator Telephone Ext: Not reported  
Owner/Operator Fax: Not reported  
Owner/Operator Email: Not reported

Owner/Operator Indicator: Owner  
Owner/Operator Name: CONOCOPHILLIPS  
Legal Status: Private  
Date Became Current: Not reported  
Date Ended Current: Not reported  
Owner/Operator Address: PO BOX 52085  
Owner/Operator City,State,Zip: PHOENIX, AZ 85072  
Owner/Operator Telephone: 602-728-5000  
Owner/Operator Telephone Ext: Not reported  
Owner/Operator Fax: Not reported  
Owner/Operator Email: Not reported

Owner/Operator Indicator: Operator  
Owner/Operator Name: STANDARD, GUY  
Legal Status: Private  
Date Became Current: Not reported  
Date Ended Current: Not reported  
Owner/Operator Address: PO BOX 52085  
Owner/Operator City,State,Zip: PHOENIX, AZ 85072  
Owner/Operator Telephone: 206-442-7378  
Owner/Operator Telephone Ext: Not reported  
Owner/Operator Fax: Not reported  
Owner/Operator Email: Not reported

Owner/Operator Indicator: Operator  
Owner/Operator Name: STANDARD, GUY  
Legal Status: Private  
Date Became Current: Not reported  
Date Ended Current: Not reported  
Owner/Operator Address: PO BOX 52085  
Owner/Operator City,State,Zip: PHOENIX, AZ 85072  
Owner/Operator Telephone: 206-442-7378  
Owner/Operator Telephone Ext: Not reported  
Owner/Operator Fax: Not reported  
Owner/Operator Email: Not reported

Owner/Operator Indicator: Owner  
Owner/Operator Name: CIRCLE K STORE 5483 BP OIL  
Legal Status: Private  
Date Became Current: Not reported  
Date Ended Current: Not reported  
Owner/Operator Address: 2535 S 320TH  
Owner/Operator City,State,Zip: FEDERAL WAY, WA 98003  
Owner/Operator Telephone: 000-000-0000  
Owner/Operator Telephone Ext: Not reported  
Owner/Operator Fax: Not reported  
Owner/Operator Email: Not reported

Owner/Operator Indicator: Operator  
Owner/Operator Name: CIRCLE K STORE 5483 BP OIL  
Legal Status: Private

Map ID  
Direction  
Distance  
Elevation

MAP FINDINGS

Site

Database(s)

EDR ID Number  
EPA ID Number

**CONOCOPHILLIPS SITE 2705483 (Continued)**

**1000659043**

Date Became Current:	Not reported
Date Ended Current:	Not reported
Owner/Operator Address:	2535 S 320TH
Owner/Operator City,State,Zip:	FEDERAL WAY, WA 98003
Owner/Operator Telephone:	000-000-0000
Owner/Operator Telephone Ext:	Not reported
Owner/Operator Fax:	Not reported
Owner/Operator Email:	Not reported
Owner/Operator Indicator:	Owner
Owner/Operator Name:	CONOCOPHILLIPS
Legal Status:	Private
Date Became Current:	Not reported
Date Ended Current:	Not reported
Owner/Operator Address:	PO BOX 52085
Owner/Operator City,State,Zip:	PHOENIX, AZ 85072
Owner/Operator Telephone:	602-728-5000
Owner/Operator Telephone Ext:	Not reported
Owner/Operator Fax:	Not reported
Owner/Operator Email:	Not reported
Owner/Operator Indicator:	Owner
Owner/Operator Name:	CONOCOPHILLIPS
Legal Status:	Private
Date Became Current:	1998-03-02 00:00:00.
Date Ended Current:	Not reported
Owner/Operator Address:	600 NORTH DAIRY ASHFORD
Owner/Operator City,State,Zip:	HOUSTON, TX 77079
Owner/Operator Telephone:	281-293-1000
Owner/Operator Telephone Ext:	Not reported
Owner/Operator Fax:	Not reported
Owner/Operator Email:	Not reported
Owner/Operator Indicator:	Owner
Owner/Operator Name:	CONOCOPHILLIPS
Legal Status:	Private
Date Became Current:	Not reported
Date Ended Current:	Not reported
Owner/Operator Address:	600 NORTH DAIRY ASHFORD
Owner/Operator City,State,Zip:	HOUSTON, TX 77079
Owner/Operator Telephone:	281-293-1000
Owner/Operator Telephone Ext:	Not reported
Owner/Operator Fax:	Not reported
Owner/Operator Email:	Not reported
Owner/Operator Indicator:	Operator
Owner/Operator Name:	KAYO OIL
Legal Status:	Private
Date Became Current:	1997-03-18 00:00:00.
Date Ended Current:	Not reported
Owner/Operator Address:	1380 SAN PABLO AVE
Owner/Operator City,State,Zip:	RODEO, CA 94572
Owner/Operator Telephone:	Not reported
Owner/Operator Telephone Ext:	Not reported
Owner/Operator Fax:	Not reported
Owner/Operator Email:	Not reported

Map ID  
Direction  
Distance  
Elevation

MAP FINDINGS

Site

Database(s)

EDR ID Number  
EPA ID Number

**CONOCOPHILLIPS SITE 2705483 (Continued)**

**1000659043**

Owner/Operator Indicator: Operator  
Owner/Operator Name: CONOCOPHILLIPS  
Legal Status: Private  
Date Became Current: Not reported  
Date Ended Current: Not reported  
Owner/Operator Address: PO BOX 52085  
Owner/Operator City,State,Zip: PHOENIX, AZ 85072-2085  
Owner/Operator Telephone: 602-728-5000  
Owner/Operator Telephone Ext: Not reported  
Owner/Operator Fax: Not reported  
Owner/Operator Email: Not reported

Owner/Operator Indicator: Owner  
Owner/Operator Name: CONOCOPHILLIPS  
Legal Status: Private  
Date Became Current: 1998-03-02 00:00:00.  
Date Ended Current: Not reported  
Owner/Operator Address: PO BOX 52085  
Owner/Operator City,State,Zip: PHOENIX, AZ 85072  
Owner/Operator Telephone: 602-728-5000  
Owner/Operator Telephone Ext: Not reported  
Owner/Operator Fax: Not reported  
Owner/Operator Email: Not reported

Owner/Operator Indicator: Owner  
Owner/Operator Name: CONOCOPHILLIPS  
Legal Status: Private  
Date Became Current: 1998-03-02 00:00:00.  
Date Ended Current: Not reported  
Owner/Operator Address: PO BOX 52085  
Owner/Operator City,State,Zip: PHOENIX, AZ 85072  
Owner/Operator Telephone: 602-728-5000  
Owner/Operator Telephone Ext: Not reported  
Owner/Operator Fax: Not reported  
Owner/Operator Email: Not reported

Owner/Operator Indicator: Owner  
Owner/Operator Name: CONOCOPHILLIPS  
Legal Status: Private  
Date Became Current: Not reported  
Date Ended Current: Not reported  
Owner/Operator Address: PO BOX 52085  
Owner/Operator City,State,Zip: PHOENIX, AZ 85072  
Owner/Operator Telephone: 602-728-5000  
Owner/Operator Telephone Ext: Not reported  
Owner/Operator Fax: Not reported  
Owner/Operator Email: Not reported

Owner/Operator Indicator: Owner  
Owner/Operator Name: CONOCOPHILLIPS  
Legal Status: Private  
Date Became Current: 1998-03-02 00:00:00.  
Date Ended Current: Not reported  
Owner/Operator Address: PO BOX 52085  
Owner/Operator City,State,Zip: PHOENIX, AZ 85072  
Owner/Operator Telephone: 602-728-5000  
Owner/Operator Telephone Ext: Not reported

Map ID  
Direction  
Distance  
Elevation

MAP FINDINGS

Site

Database(s)

EDR ID Number  
EPA ID Number

CONOCOPHILLIPS SITE 2705483 (Continued)

1000659043

Owner/Operator Fax: Not reported  
Owner/Operator Email: Not reported

Owner/Operator Indicator: Operator  
Owner/Operator Name: STANDARD, GUY  
Legal Status: Private  
Date Became Current: Not reported  
Date Ended Current: Not reported  
Owner/Operator Address: PO BOX 52085  
Owner/Operator City,State,Zip: PHOENIX, AZ 85072  
Owner/Operator Telephone: 206-442-7378  
Owner/Operator Telephone Ext: Not reported  
Owner/Operator Fax: Not reported  
Owner/Operator Email: Not reported

Owner/Operator Indicator: Operator  
Owner/Operator Name: KAYO OIL  
Legal Status: Private  
Date Became Current: Not reported  
Date Ended Current: Not reported  
Owner/Operator Address: 1380 SAN PABLO AVE  
Owner/Operator City,State,Zip: RODEO, CA 94572  
Owner/Operator Telephone: 510-245-5176  
Owner/Operator Telephone Ext: Not reported  
Owner/Operator Fax: Not reported  
Owner/Operator Email: Not reported

Owner/Operator Indicator: Owner  
Owner/Operator Name: CONOCOPHILLIPS  
Legal Status: Private  
Date Became Current: 1998-03-02 00:00:00.  
Date Ended Current: Not reported  
Owner/Operator Address: 600 NORTH DAIRY ASHFORD  
Owner/Operator City,State,Zip: HOUSTON, TX 77079  
Owner/Operator Telephone: 281-293-1000  
Owner/Operator Telephone Ext: Not reported  
Owner/Operator Fax: Not reported  
Owner/Operator Email: Not reported

Historic Generators:  
Receive Date: 2003-02-26 00:00:00.0  
Handler Name: CIRCLE K STORE 5483 BP OIL  
Federal Waste Generator Description: Not a generator, verified  
State District Owner: WA  
Large Quantity Handler of Universal Waste: No  
Recognized Trader Importer: No  
Recognized Trader Exporter: No  
Spent Lead Acid Battery Importer: No  
Spent Lead Acid Battery Exporter: No  
Current Record: No  
Non Storage Recycler Activity: Not reported  
Electronic Manifest Broker: Not reported

Receive Date: 2009-02-13 00:00:00.0  
Handler Name: CONOCOPHILLIPS SITE 2705483  
Federal Waste Generator Description: Not a generator, verified  
State District Owner: WA

Map ID  
Direction  
Distance  
Elevation

MAP FINDINGS

Site

Database(s)

EDR ID Number  
EPA ID Number

**CONOCOPHILLIPS SITE 2705483 (Continued)**

**1000659043**

Large Quantity Handler of Universal Waste: No  
Recognized Trader Importer: No  
Recognized Trader Exporter: No  
Spent Lead Acid Battery Importer: No  
Spent Lead Acid Battery Exporter: No  
Current Record: No  
Non Storage Recycler Activity: Not reported  
Electronic Manifest Broker: Not reported

Receive Date: 2004-05-06 00:00:00.0  
Handler Name: CIRCLE K STORE 5483 BP OIL  
Federal Waste Generator Description: Not a generator, verified  
State District Owner: WA  
Large Quantity Handler of Universal Waste: No  
Recognized Trader Importer: No  
Recognized Trader Exporter: No  
Spent Lead Acid Battery Importer: No  
Spent Lead Acid Battery Exporter: No  
Current Record: No  
Non Storage Recycler Activity: Not reported  
Electronic Manifest Broker: Not reported

Receive Date: 2009-02-14 00:00:00.0  
Handler Name: CONOCOPHILLIPS SITE 2705483  
Federal Waste Generator Description: Not a generator, verified  
State District Owner: WA  
Large Quantity Handler of Universal Waste: No  
Recognized Trader Importer: No  
Recognized Trader Exporter: No  
Spent Lead Acid Battery Importer: No  
Spent Lead Acid Battery Exporter: No  
Current Record: Yes  
Non Storage Recycler Activity: Not reported  
Electronic Manifest Broker: Not reported

Receive Date: 1993-12-31 00:00:00.0  
Handler Name: CIRCLE K STORE 5483 BP OIL  
Federal Waste Generator Description: Small Quantity Generator  
State District Owner: WA  
Large Quantity Handler of Universal Waste: No  
Recognized Trader Importer: No  
Recognized Trader Exporter: No  
Spent Lead Acid Battery Importer: No  
Spent Lead Acid Battery Exporter: No  
Current Record: No  
Non Storage Recycler Activity: Not reported  
Electronic Manifest Broker: Not reported

Receive Date: 1996-03-01 00:00:00.0  
Handler Name: CIRCLE K STORE 5483 BP OIL  
Federal Waste Generator Description: Conditionally Exempt Small Quantity Generator  
State District Owner: WA  
Large Quantity Handler of Universal Waste: No  
Recognized Trader Importer: No  
Recognized Trader Exporter: No  
Spent Lead Acid Battery Importer: No  
Spent Lead Acid Battery Exporter: No



Map ID  
Direction  
Distance  
Elevation

MAP FINDINGS

Site

Database(s)

EDR ID Number  
EPA ID Number

**CONOCOPHILLIPS SITE 2705483 (Continued)**

**1000659043**

Current Record: No  
Non Storage Recycler Activity: Not reported  
Electronic Manifest Broker: Not reported

Receive Date: 1997-02-24 00:00:00.0  
Handler Name: CIRCLE K STORE 5483 BP OIL  
Federal Waste Generator Description: Conditionally Exempt Small Quantity Generator  
State District Owner: WA  
Large Quantity Handler of Universal Waste: No  
Recognized Trader Importer: No  
Recognized Trader Exporter: No  
Spent Lead Acid Battery Importer: No  
Spent Lead Acid Battery Exporter: No  
Current Record: No  
Non Storage Recycler Activity: Not reported  
Electronic Manifest Broker: Not reported

Receive Date: 1998-03-02 00:00:00.0  
Handler Name: CIRCLE K STORE 5483 BP OIL  
Federal Waste Generator Description: Large Quantity Generator  
State District Owner: WA  
Large Quantity Handler of Universal Waste: No  
Recognized Trader Importer: No  
Recognized Trader Exporter: No  
Spent Lead Acid Battery Importer: No  
Spent Lead Acid Battery Exporter: No  
Current Record: No  
Non Storage Recycler Activity: Not reported  
Electronic Manifest Broker: Not reported

Receive Date: 1999-03-01 00:00:00.0  
Handler Name: CIRCLE K STORE 5483 BP OIL  
Federal Waste Generator Description: Not a generator, verified  
State District Owner: WA  
Large Quantity Handler of Universal Waste: No  
Recognized Trader Importer: No  
Recognized Trader Exporter: No  
Spent Lead Acid Battery Importer: No  
Spent Lead Acid Battery Exporter: No  
Current Record: No  
Non Storage Recycler Activity: Not reported  
Electronic Manifest Broker: Not reported

Receive Date: 2000-02-28 00:00:00.0  
Handler Name: CIRCLE K STORE 5483 BP OIL  
Federal Waste Generator Description: Large Quantity Generator  
State District Owner: WA  
Large Quantity Handler of Universal Waste: No  
Recognized Trader Importer: No  
Recognized Trader Exporter: No  
Spent Lead Acid Battery Importer: No  
Spent Lead Acid Battery Exporter: No  
Current Record: No  
Non Storage Recycler Activity: Not reported  
Electronic Manifest Broker: Not reported

Receive Date: 2001-04-04 00:00:00.0

Map ID  
Direction  
Distance  
Elevation

MAP FINDINGS

Site

Database(s)

EDR ID Number  
EPA ID Number

**CONOCOPHILLIPS SITE 2705483 (Continued)**

**1000659043**

Handler Name: CIRCLE K STORE 5483 BP OIL  
Federal Waste Generator Description: Small Quantity Generator  
State District Owner: WA  
Large Quantity Handler of Universal Waste: No  
Recognized Trader Importer: No  
Recognized Trader Exporter: No  
Spent Lead Acid Battery Importer: No  
Spent Lead Acid Battery Exporter: No  
Current Record: No  
Non Storage Recycler Activity: Not reported  
Electronic Manifest Broker: Not reported

Receive Date: 2002-03-07 00:00:00.0  
Handler Name: CIRCLE K STORE 5483 BP OIL  
Federal Waste Generator Description: Not a generator, verified  
State District Owner: WA  
Large Quantity Handler of Universal Waste: No  
Recognized Trader Importer: No  
Recognized Trader Exporter: No  
Spent Lead Acid Battery Importer: No  
Spent Lead Acid Battery Exporter: No  
Current Record: No  
Non Storage Recycler Activity: Not reported  
Electronic Manifest Broker: Not reported

Receive Date: 2003-02-26 00:00:00.0  
Handler Name: CIRCLE K STORE 5483 BP OIL  
Federal Waste Generator Description: Small Quantity Generator  
State District Owner: WA  
Large Quantity Handler of Universal Waste: No  
Recognized Trader Importer: No  
Recognized Trader Exporter: No  
Spent Lead Acid Battery Importer: No  
Spent Lead Acid Battery Exporter: No  
Current Record: No  
Non Storage Recycler Activity: Not reported  
Electronic Manifest Broker: Not reported

Receive Date: 2004-05-05 00:00:00.0  
Handler Name: CIRCLE K STORE 5483 BP OIL  
Federal Waste Generator Description: Not a generator, verified  
State District Owner: WA  
Large Quantity Handler of Universal Waste: No  
Recognized Trader Importer: No  
Recognized Trader Exporter: No  
Spent Lead Acid Battery Importer: No  
Spent Lead Acid Battery Exporter: No  
Current Record: No  
Non Storage Recycler Activity: Not reported  
Electronic Manifest Broker: Not reported

Receive Date: 2006-02-28 00:00:00.0  
Handler Name: CONOCOPHILLIPS SITE 2705483  
Federal Waste Generator Description: Conditionally Exempt Small Quantity Generator  
State District Owner: WA  
Large Quantity Handler of Universal Waste: No  
Recognized Trader Importer: No

Map ID  
Direction  
Distance  
Elevation

MAP FINDINGS

Site

Database(s)

EDR ID Number  
EPA ID Number

**CONOCOPHILLIPS SITE 2705483 (Continued)**

**1000659043**

Recognized Trader Exporter: No  
Spent Lead Acid Battery Importer: No  
Spent Lead Acid Battery Exporter: No  
Current Record: No  
Non Storage Recycler Activity: Not reported  
Electronic Manifest Broker: Not reported

Receive Date: 2006-03-01 00:00:00.0  
Handler Name: CONOCOPHILLIPS SITE 2705483  
Federal Waste Generator Description: Not a generator, verified  
State District Owner: WA  
Large Quantity Handler of Universal Waste: No  
Recognized Trader Importer: No  
Recognized Trader Exporter: No  
Spent Lead Acid Battery Importer: No  
Spent Lead Acid Battery Exporter: No  
Current Record: No  
Non Storage Recycler Activity: Not reported  
Electronic Manifest Broker: Not reported

Receive Date: 2007-02-23 00:00:00.0  
Handler Name: CONOCOPHILLIPS SITE 2705483  
Federal Waste Generator Description: Not a generator, verified  
State District Owner: WA  
Large Quantity Handler of Universal Waste: No  
Recognized Trader Importer: No  
Recognized Trader Exporter: No  
Spent Lead Acid Battery Importer: No  
Spent Lead Acid Battery Exporter: No  
Current Record: No  
Non Storage Recycler Activity: Not reported  
Electronic Manifest Broker: Not reported

Receive Date: 2008-02-07 00:00:00.0  
Handler Name: CONOCOPHILLIPS SITE 2705483  
Federal Waste Generator Description: Not a generator, verified  
State District Owner: WA  
Large Quantity Handler of Universal Waste: No  
Recognized Trader Importer: No  
Recognized Trader Exporter: No  
Spent Lead Acid Battery Importer: No  
Spent Lead Acid Battery Exporter: No  
Current Record: No  
Non Storage Recycler Activity: Not reported  
Electronic Manifest Broker: Not reported

Receive Date: 2009-02-13 00:00:00.0  
Handler Name: CONOCOPHILLIPS SITE 2705483  
Federal Waste Generator Description: Not a generator, verified  
State District Owner: WA  
Large Quantity Handler of Universal Waste: No  
Recognized Trader Importer: No  
Recognized Trader Exporter: No  
Spent Lead Acid Battery Importer: No  
Spent Lead Acid Battery Exporter: No  
Current Record: No  
Non Storage Recycler Activity: Not reported

Map ID  
Direction  
Distance  
Elevation

MAP FINDINGS

Site

Database(s)

EDR ID Number  
EPA ID Number

**CONOCOPHILLIPS SITE 2705483 (Continued)**

**1000659043**

Electronic Manifest Broker: Not reported

Receive Date: 1998-03-02 00:00:00.0  
Handler Name: CIRCLE K STORE 5483 BP OIL  
Federal Waste Generator Description: Large Quantity Generator  
State District Owner: Not reported  
Large Quantity Handler of Universal Waste: No  
Recognized Trader Importer: No  
Recognized Trader Exporter: No  
Spent Lead Acid Battery Importer: No  
Spent Lead Acid Battery Exporter: No  
Current Record: No  
Non Storage Recycler Activity: Not reported  
Electronic Manifest Broker: Not reported

Receive Date: 2000-02-28 00:00:00.0  
Handler Name: CIRCLE K STORE 5483 BP OIL  
Federal Waste Generator Description: Large Quantity Generator  
State District Owner: Not reported  
Large Quantity Handler of Universal Waste: No  
Recognized Trader Importer: No  
Recognized Trader Exporter: No  
Spent Lead Acid Battery Importer: No  
Spent Lead Acid Battery Exporter: No  
Current Record: No  
Non Storage Recycler Activity: Not reported  
Electronic Manifest Broker: Not reported

Receive Date: 2003-12-31 00:00:00.0  
Handler Name: CIRCLE K STORE 5483 BP OIL  
Federal Waste Generator Description: Not a generator, verified  
State District Owner: WA  
Large Quantity Handler of Universal Waste: No  
Recognized Trader Importer: No  
Recognized Trader Exporter: No  
Spent Lead Acid Battery Importer: No  
Spent Lead Acid Battery Exporter: No  
Current Record: No  
Non Storage Recycler Activity: Not reported  
Electronic Manifest Broker: Not reported

Receive Date: 2005-12-31 00:00:00.0  
Handler Name: CONOCOPHILLIPS SITE 2705483  
Federal Waste Generator Description: Not a generator, verified  
State District Owner: WA  
Large Quantity Handler of Universal Waste: No  
Recognized Trader Importer: No  
Recognized Trader Exporter: No  
Spent Lead Acid Battery Importer: No  
Spent Lead Acid Battery Exporter: No  
Current Record: No  
Non Storage Recycler Activity: Not reported  
Electronic Manifest Broker: Not reported

Receive Date: 2007-12-31 00:00:00.0  
Handler Name: CONOCOPHILLIPS SITE 2705483  
Federal Waste Generator Description: Not a generator, verified

Map ID  
Direction  
Distance  
Elevation

MAP FINDINGS

Site

Database(s)

EDR ID Number  
EPA ID Number

**CONOCOPHILLIPS SITE 2705483 (Continued)**

**1000659043**

State District Owner: WA  
Large Quantity Handler of Universal Waste: No  
Recognized Trader Importer: No  
Recognized Trader Exporter: No  
Spent Lead Acid Battery Importer: No  
Spent Lead Acid Battery Exporter: No  
Current Record: No  
Non Storage Recycler Activity: Not reported  
Electronic Manifest Broker: Not reported

List of NAICS Codes and Descriptions:

NAICS Code: 44711  
NAICS Description: GASOLINE STATIONS WITH CONVENIENCE STORES

Facility Has Received Notices of Violation:

Found Violation: No  
Agency Which Determined Violation: Not reported  
Violation Short Description: Not reported  
Date Violation was Determined: Not reported  
Actual Return to Compliance Date: Not reported  
Return to Compliance Qualifier: Not reported  
Violation Responsible Agency: Not reported  
Scheduled Compliance Date: Not reported  
Enforcement Identifier: Not reported  
Date of Enforcement Action: Not reported  
Enforcement Responsible Agency: Not reported  
Enforcement Docket Number: Not reported  
Enforcement Attorney: Not reported  
Corrective Action Component: Not reported  
Appeal Initiated Date: Not reported  
Appeal Resolution Date: Not reported  
Disposition Status Date: Not reported  
Disposition Status: Not reported  
Disposition Status Description: Not reported  
Consent/Final Order Sequence Number: Not reported  
Consent/Final Order Respondent Name: Not reported  
Consent/Final Order Lead Agency: Not reported  
Enforcement Type: Not reported  
Enforcement Responsible Person: Not reported  
Enforcement Responsible Sub-Organization: Not reported  
SEP Sequence Number: Not reported  
SEP Expenditure Amount: Not reported  
SEP Scheduled Completion Date: Not reported  
SEP Actual Date: Not reported  
SEP Defaulted Date: Not reported  
SEP Type: Not reported  
SEP Type Description: Not reported  
Proposed Amount: Not reported  
Final Monetary Amount: Not reported  
Paid Amount: Not reported  
Final Count: Not reported  
Final Amount: Not reported

Evaluation Action Summary:

Evaluation Date: 1991-09-19 00:00:00.0  
Evaluation Responsible Agency: State

Map ID  
Direction  
Distance  
Elevation

MAP FINDINGS

Site

Database(s)

EDR ID Number  
EPA ID Number

**CONOCOPHILLIPS SITE 2705483 (Continued)**

**1000659043**

Found Violation:	No
Evaluation Type Description:	COMPLIANCE ASSISTANCE VISIT
Evaluation Responsible Person Identifier:	WALDA
Evaluation Responsible Sub-Organization:	NW
Actual Return to Compliance Date:	Not reported
Scheduled Compliance Date:	Not reported
Date of Request:	Not reported
Date Response Received:	Not reported
Request Agency:	Not reported
Former Citation:	Not reported

**FINDS:**

Registry ID: 110000829293

Click Here:

**Environmental Interest/Information System:**

Washington Facility / Site Identification System (WA-FSIS) provides a means to query and display data maintained by the Washington Department of Ecology. This system contains key information for each facility/site that is currently, or has been, of interest to the Air Quality, Dam Safety, Hazardous Waste, Toxics Cleanup, and Water Quality Programs.

RCRAInfo is a national information system that supports the Resource Conservation and Recovery Act (RCRA) program through the tracking of events and activities related to facilities that generate, transport, and treat, store, or dispose of hazardous waste. RCRAInfo allows RCRA program staff to track the notification, permit, compliance, and corrective action activities required under RCRA.

Registry ID: 110070733450

Click Here:

**Environmental Interest/Information System:**

HAZARDOUS WASTE BIENNIAL REPORTER

[Click this hyperlink](#) while viewing on your computer to access additional FINDS: detail in the EDR Site Report.

**ECHO:**

Envid:	1000659043
Registry ID:	110000829293
DFR URL:	<a href="http://echo.epa.gov/detailed-facility-report?fid=110000829293">http://echo.epa.gov/detailed-facility-report?fid=110000829293</a>
Name:	CONOCOPHILLIPS SITE 2705483
Address:	2535 S 320TH
City,State,Zip:	FEDERAL WAY, WA 98003

**WA MANIFEST:**

Name:	CONOCOPHILLIPS SITE 2705483
Address:	2535 S 320TH
City,State,Zip:	FEDERAL WAY, WA 98003
Facility Address 2:	Not reported
Facility ID:	33361817
EPA ID:	WAD988487054
NAICS:	44711
State Waste Code Desc:	Not reported
Federal Waste Code Desc:	Not reported

Map ID  
Direction  
Distance  
Elevation

MAP FINDINGS

Site

Database(s)

EDR ID Number  
EPA ID Number

**CONOCOPHILLIPS SITE 2705483 (Continued)**

**1000659043**

Form Comm:	Site Sold
Data Year:	2008
Permit by Rule:	False
Mailing Address 2:	Not reported
Treatment by Generator:	False
Mixed Radioactive Waste:	False
Importer of Hazardous Waste:	False
Immediate Recycler:	False
Treatment/Storage/Disposal/Recycling Facility:	False
Generator of Dangerous Fuel Waste:	False
Generator Marketing to Burner:	False
Other Marketers (i.e., blender, distributor, etc.):	False
Utility Boiler Burner:	False
Industry Boiler Burner:	False
Industrial Furnace:	False
Smelter Defferal:	False
Universal Waste:	Not reported
Off-Specification:	Not reported
LN Address 2:	Not reported
Tax Reg #:	600115909
Business Type:	GAS STATION
Mail Name:	ConocoPhillips
Mailing Address:	600 North Dairy Ashford
Mailing City,State,Zip:	Houston, TX 77079
Legal Organization Name:	ConocoPhillips
Legal Organization Type:	Private
Legal Contact:	Not reported
Legal Address:	600 North Dairy Ashford
Legal Address 2:	Not reported
Legal City,State,Zip:	Houston, TX 77079
Legal Phone Number:	(281)293-1000
Legal Effective Date:	03/02/1998
Land Organization Name:	ConocoPhillips
Land Organization Type:	Private
Land Contact:	Not reported
Land Address:	600 North Dairy Ashford
Land City,State,Zip:	Houston, TX 77079
Land Phone Number:	(281)293-1000
Operator Organization Name:	Kayo Oil
Operator Organization Type:	Private
Operator:	Not reported
Operator Address:	1380 San Pablo Ave
Operator Address 2:	Not reported
Operator City,State,Zip:	Rodeo, CA 94572
Operator Phone Number:	(510) 245-5176
Operator Effective Date:	03/18/1997
Site Contact:	Tiana Andriamanarivo
Site Contact Address:	1380 San Pablo Ave
Contact City,State,Zip:	Rodeo, CA 94572
Site Contact Phone Number:	(510) 245-5176
Site Contact Email:	Tiana.Andriamanarivo@conocophillips.com
Gen Status Code:	XQG
Monthly Generation:	False
Batch Generation:	False
One Time Generation:	False
Transport Own Waste:	False
Tranports Other Waste:	False

Map ID  
Direction  
Distance  
Elevation

MAP FINDINGS

Site

Database(s)

EDR ID Number  
EPA ID Number

CONOCOPHILLIPS SITE 2705483 (Continued)

1000659043

Recycler Onsite:	False
Transfer Facility:	False
Other Exemption:	Not reported
UW Battery Gen:	False
Used Oil Transporter:	False
Used Oil Transfer Facility:	False
Used Oil Processor:	False
Used Oil Refiner:	False
Used Oil Fuel Marketer Directs Shipments:	False
Used Oil Fuel Marketer Meets Specs:	False
Site Contact Address 2:	Not reported
SIC Code:	Not reported
CRK Number:	Not reported
Active:	Not reported
CAS Number:	Not reported
Chemical Name:	Not reported
EHS:	Not reported
EHS CAS Number:	Not reported
EHS Name:	Not reported
Name:	CONOCOPHILLIPS SITE 2705483
Address:	2535 S 320TH
City,State,Zip:	FEDERAL WAY, WA 98003
Facility Address 2:	Not reported
Facility ID:	33361817
EPA ID:	WAD988487054
NAICS:	44711
State Waste Code Desc:	Not reported
Federal Waste Code Desc:	Not reported
Form Comm:	Not reported
Data Year:	Not reported
Permit by Rule:	No
Mailing Address 2:	Not reported
Treatment by Generator:	No
Mixed Radioactive Waste:	No
Importer of Hazardous Waste:	No
Immediate Recycler:	No
Treatment/Storage/Disposal/Recycling Facility:	No
Generator of Dangerous Fuel Waste:	No
Generator Marketing to Burner:	No
Other Marketers (i.e., blender, distributor, etc.):	No
Utility Boiler Burner:	No
Industry Boiler Burner:	No
Industrial Furnace:	No
Smelter Defferal:	No
Universal Waste:	Not reported
Off-Specification:	Not reported
LN Address 2:	Not reported
Tax Reg #:	600115909
Business Type:	GAS STATION
Mail Name:	ConocoPhillips
Mailing Address:	PO BOX 52085
Mailing City,State,Zip:	PHOENIX, AZ 85072-2085
Legal Organization Name:	ConocoPhillips
Legal Organization Type:	Private
Legal Contact:	Not reported
Legal Address:	PO BOX 52085



Map ID  
Direction  
Distance  
Elevation

MAP FINDINGS

Site

Database(s)

EDR ID Number  
EPA ID Number

**CONOCOPHILLIPS SITE 2705483 (Continued)**

**1000659043**

Legal Address 2: Not reported  
Legal City,State,Zip: PHOENIX, AZ 85072-2085  
Legal Phone Number: (602)728-5000  
Legal Effective Date: 03/02/1998  
Land Organization Name: ConocoPhillips  
Land Organization Type: Private  
Land Contact: Not reported  
Land Address: PO BOX 52085  
Land City,State,Zip: PHOENIX, AZ 85072-2085  
Land Phone Number: (602)728-5000  
Operator Organization Name: Not reported  
Operator Organization Type: Private  
Operator: Guy Standard  
Operator Address: PO BOX 52085  
Operator Address 2: Not reported  
Operator City,State,Zip: PHOENIX, AZ 85072-2084  
Operator Phone Number: (206) 442-7378  
Operator Effective Date: 03/18/1997  
Site Contact: Tiana Andriamanarivo  
Site Contact Address: 1380 San Pablo Ave  
Contact City,State,Zip: Rodeo, CA 94572  
Site Contact Phone Number: (510) 245-5176  
Site Contact Email: Tiana.Andriamanarivo@conocophillips.com  
Gen Status Code: XQG  
Monthly Generation: Yes  
Batch Generation: No  
One Time Generation: No  
Transport Own Waste: No  
Tranports Other Waste: No  
Recycler Onsite: No  
Transfer Facility: No  
Other Exemption: Not reported  
UW Battery Gen: No  
Used Oil Transporter: No  
Used Oil Transfer Facility: No  
Used Oil Processor: No  
Used Oil Refiner: No  
Used Oil Fuel Marketer Directs Shipments: No  
Used Oil Fuel Marketer Meets Specs: No  
Site Contact Address 2: Not reported  
SIC Code: Not reported  
CRK Number: Not reported  
Active: Not reported  
CAS Number: Not reported  
Chemical Name: Not reported  
EHS: Not reported  
EHS CAS Number: Not reported  
EHS Name: Not reported

Name: CONOCOPHILLIPS SITE 2705483  
Address: 2535 S 320TH  
City,State,Zip: FEDERAL WAY, WA 98003  
Facility Address 2: Not reported  
Facility ID: 33361817  
EPA ID: WAD988487054  
NAICS: 44711  
State Waste Code Desc: Not reported

Map ID  
Direction  
Distance  
Elevation

MAP FINDINGS

Site

Database(s)

EDR ID Number  
EPA ID Number

**CONOCOPHILLIPS SITE 2705483 (Continued)**

**1000659043**

Federal Waste Code Desc:	Not reported
Form Comm:	Not reported
Data Year:	Not reported
Permit by Rule:	FALSE
Mailing Address 2:	Not reported
Treatment by Generator:	FALSE
Mixed Radioactive Waste:	FALSE
Importer of Hazardous Waste:	FALSE
Immediate Recycler:	FALSE
Treatment/Storage/Disposal/Recycling Facility:	FALSE
Generator of Dangerous Fuel Waste:	FALSE
Generator Marketing to Burner:	FALSE
Other Marketers (i.e., blender, distributor, etc.):	FALSE
Utility Boiler Burner:	FALSE
Industry Boiler Burner:	FALSE
Industrial Furnace:	FALSE
Smelter Defferal:	FALSE
Universal Waste:	Not reported
Off-Specification:	Not reported
LN Address 2:	Not reported
Tax Reg #:	600115909
Business Type:	GAS STATION
Mail Name:	ConocoPhillips
Mailing Address:	600 North Dairy Ashford
Mailing City,State,Zip:	Houston, TX 77079
Legal Organization Name:	ConocoPhillips
Legal Organization Type:	Private
Legal Contact:	Not reported
Legal Address:	600 North Dairy Ashford
Legal Address 2:	Not reported
Legal City,State,Zip:	Houston, TX 77079
Legal Phone Number:	(281)293-1000
Legal Effective Date:	03/02/1998
Land Organization Name:	ConocoPhillips
Land Organization Type:	Private
Land Contact:	Not reported
Land Address:	600 North Dairy Ashford
Land City,State,Zip:	Houston, TX 77079
Land Phone Number:	(281)293-1000
Operator Organization Name:	Kayo Oil
Operator Organization Type:	Private
Operator:	Not reported
Operator Address:	1380 San Pablo Ave
Operator Address 2:	Not reported
Operator City,State,Zip:	Rodeo, CA 94572
Operator Phone Number:	(510) 245-5176
Operator Effective Date:	03/18/1997
Site Contact:	Tiana Andriamanarivo
Site Contact Address:	1380 San Pablo Ave
Contact City,State,Zip:	Rodeo, CA 94572
Site Contact Phone Number:	(510) 245-5176
Site Contact Email:	Tiana.Andriamanarivo@conocophillips.com
Gen Status Code:	XQG
Monthly Generation:	FALSE
Batch Generation:	FALSE
One Time Generation:	FALSE
Transport Own Waste:	FALSE

Map ID  
Direction  
Distance  
Elevation

MAP FINDINGS

Site

Database(s)

EDR ID Number  
EPA ID Number

CONOCOPHILLIPS SITE 2705483 (Continued)

1000659043

Tranports Other Waste:	FALSE
Recycler Onsite:	FALSE
Transfer Facility:	FALSE
Other Exemption:	Not reported
UW Battery Gen:	FALSE
Used Oil Transporter:	FALSE
Used Oil Transfer Facility:	FALSE
Used Oil Processor:	FALSE
Used Oil Refiner:	FALSE
Used Oil Fuel Marketer Directs Shipments:	FALSE
Used Oil Fuel Marketer Meets Specs:	FALSE
Site Contact Address 2:	Not reported
SIC Code:	Not reported
CRK Number:	Not reported
Active:	Not reported
CAS Number:	Not reported
Chemical Name:	Not reported
EHS:	Not reported
EHS CAS Number:	Not reported
EHS Name:	Not reported
Name:	CONOCOPHILLIPS SITE 2705483
Address:	2535 S 320TH
City,State,Zip:	FEDERAL WAY, WA 98003
Facility Address 2:	Not reported
Facility ID:	33361817
EPA ID:	WAD988487054
NAICS:	44711
State Waste Code Desc:	Not reported
Federal Waste Code Desc:	Not reported
Form Comm:	Not reported
Data Year:	Not reported
Permit by Rule:	F
Mailing Address 2:	Not reported
Treatment by Generator:	F
Mixed Radioactive Waste:	F
Importer of Hazardous Waste:	F
Immediate Recycler:	F
Treatment/Storage/Disposal/Recycling Facility:	F
Generator of Dangerous Fuel Waste:	F
Generator Marketing to Burner:	F
Other Marketers (i.e., blender, distributor, etc.):	F
Utility Boiler Burner:	F
Industry Boiler Burner:	F
Industrial Furnace:	F
Smelter Defferal:	F
Universal Waste:	Not reported
Off-Specification:	Not reported
LN Address 2:	Not reported
Tax Reg #:	600115909
Business Type:	GAS STATION
Mail Name:	ConocoPhillips
Mailing Address:	600 North Dairy Ashford
Mailing City,State,Zip:	Houston, TX 77079
Legal Organization Name:	ConocoPhillips
Legal Organization Type:	Private
Legal Contact:	Not reported

Map ID  
Direction  
Distance  
Elevation

MAP FINDINGS

Site

Database(s)

EDR ID Number  
EPA ID Number

**CONOCOPHILLIPS SITE 2705483 (Continued)**

**1000659043**

Legal Address:	600 North Dairy Ashford
Legal Address 2:	Not reported
Legal City,State,Zip:	Houston, TX 77079
Legal Phone Number:	(281)293-1000
Legal Effective Date:	03/02/1998
Land Organization Name:	ConocoPhillips
Land Organization Type:	Private
Land Contact:	Not reported
Land Address:	600 North Dairy Ashford
Land City,State,Zip:	Houston, TX 77079
Land Phone Number:	(281)293-1000
Operator Organization Name:	Kayo Oil
Operator Organization Type:	Private
Operator:	Not reported
Operator Address:	1380 San Pablo Ave
Operator Address 2:	Not reported
Operator City,State,Zip:	Rodeo, CA 94572
Operator Phone Number:	(510) 245-5176
Operator Effective Date:	03/18/1997
Site Contact:	Tiana Andriamanarivo
Site Contact Address:	1380 San Pablo Ave
Contact City,State,Zip:	Rodeo, CA 94572
Site Contact Phone Number:	(510) 245-5176
Site Contact Email:	Tiana.Andriamanarivo@conocophillips.com
Gen Status Code:	XQG
Monthly Generation:	F
Batch Generation:	F
One Time Generation:	F
Transport Own Waste:	F
Tranports Other Waste:	F
Recycler Onsite:	F
Transfer Facility:	F
Other Exemption:	Not reported
UW Battery Gen:	F
Used Oil Transporter:	F
Used Oil Transfer Facility:	F
Used Oil Processor:	F
Used Oil Refiner:	F
Used Oil Fuel Marketer Directs Shipments:	F
Used Oil Fuel Marketer Meets Specs:	F
Site Contact Address 2:	Not reported
SIC Code:	Not reported
CRK Number:	Not reported
Active:	Not reported
CAS Number:	Not reported
Chemical Name:	Not reported
EHS:	Not reported
EHS CAS Number:	Not reported
EHS Name:	Not reported

MAP FINDINGS

Map ID					
Direction					
Distance					
Elevation	Site		Database(s)	EDR ID Number	EPA ID Number

---

<b>J59</b>	<b>BP OIL STATION # 11050</b>	<b>WA RGA LUST</b>	<b>S115431086</b>
<b>Target</b>	<b>2535 S 320TH</b>		<b>N/A</b>
<b>Property</b>	<b>FEDERAL WAY, WA</b>		

**Site 10 of 18 in cluster J**

<b>Actual:</b>	RGA LUST:			
<b>445 ft.</b>		2012	BP OIL STATION # 11050	2535 S 320TH
<b>Focus Map:</b>		2011	BP OIL STATION # 11050	2535 S 320TH
<b>5</b>				

---

<b>J60</b>	<b>CONVENIENCE RETAILERS #2705483</b>	<b>WA RGA LUST</b>	<b>S115433208</b>
<b>Target</b>	<b>2535 S 320TH ST</b>		<b>N/A</b>
<b>Property</b>	<b>FEDERAL WAY, WA</b>		

**Site 11 of 18 in cluster J**

<b>Actual:</b>	RGA LUST:			
<b>445 ft.</b>		2008	CONVENIENCE RETAILERS #2705483	2535 S 320TH ST
<b>Focus Map:</b>				
<b>5</b>				

---

<b>J61</b>	<b>CIRCLE K/76 2705483</b>	<b>WA RGA LUST</b>	<b>S115432567</b>
<b>Target</b>	<b>2535 S 320TH ST</b>		<b>N/A</b>
<b>Property</b>	<b>FEDERAL WAY, WA</b>		

**Site 12 of 18 in cluster J**

<b>Actual:</b>	RGA LUST:			
<b>445 ft.</b>		2010	CIRCLE K/76 2705483	2535 S 320TH ST
<b>Focus Map:</b>				
<b>5</b>				

---

<b>J62</b>	<b>MOBIL OIL SELF SERVE</b>	<b>EDR Hist Auto</b>	<b>1009615166</b>
<b>Target</b>	<b>2535 320TH ST</b>		<b>N/A</b>
<b>Property</b>	<b>FEDERAL WAY, WA</b>		

**Site 13 of 18 in cluster J**

<b>Actual:</b>	EDR Hist Auto			
<b>443 ft.</b>				
<b>Focus Map:</b>	Year:	Name:	Type:	
<b>5</b>	1980	MOBIL OIL SELF SERVE	Gasoline Stations	
	1985	MOBIL OIL SELF SERVE	Gasoline Stations	

MAP FINDINGS

Map ID			
Direction			EDR ID Number
Distance			EPA ID Number
Elevation	Site	Database(s)	

<b>J63</b>	<b>MOBIL OIL SELF SERVE EVELYN SLOPAK MGR</b>	<b>EDR Hist Auto</b>	<b>1009615165</b>
<b>Target</b>	<b>2535 320TH ST S</b>		<b>N/A</b>
<b>Property</b>	<b>FEDERAL WAY, WA</b>		

**Site 14 of 18 in cluster J**

<b>Actual:</b>	EDR Hist Auto		
<b>443 ft.</b>			
<b>Focus Map:</b>	<b>Year:</b>	<b>Name:</b>	<b>Type:</b>
<b>5</b>	1991	MOBIL OIL SELF SERVE EVELYN SLO	Gasoline Stations

<b>J64</b>	<b>BP 11050</b>	<b>WA RGA LUST</b>	<b>S115430990</b>
<b>Target</b>	<b>2535 SOUTH 320TH/I-5</b>		<b>N/A</b>
<b>Property</b>	<b>FEDERAL WAY, WA</b>		

**Site 15 of 18 in cluster J**

<b>Actual:</b>	RGA LUST:		
<b>443 ft.</b>	1995	BP 11050	2535 SOUTH 320TH/I-5
<b>Focus Map:</b>			
<b>5</b>			

<b>J65</b>	<b>CESPEDES IMPLANT DENTISTRY ASSOC</b>	<b>WA ALLSITES</b>	<b>S123095942</b>
<b>Target</b>	<b>2505 S 320TH ST STE 110</b>	<b>WA MANIFEST</b>	<b>N/A</b>
<b>Property</b>	<b>FEDERAL WAY, WA 98003</b>		

**Site 16 of 18 in cluster J**

<b>Actual:</b>	ALLSITES:		
<b>439 ft.</b>	<b>Name:</b>	CESPEDES IMPLANT DENTISTRY ASSOC	
<b>Focus Map:</b>	<b>Facility Id:</b>	89896	
<b>5</b>			

<b>WA MANIFEST:</b>	
<b>Name:</b>	CESPEDES IMPLANT DENTISTRY ASSOC.
<b>Address:</b>	2505 S 320TH ST STE 110
<b>City,State,Zip:</b>	FEDERAL WAY, WA 98003
<b>Facility Address 2:</b>	Not reported
<b>Facility ID:</b>	89896
<b>EPA ID:</b>	WAH000055395
<b>NAICS:</b>	621210
<b>State Waste Code Desc:</b>	Not reported
<b>Federal Waste Code Desc:</b>	D001,D002,D011,D024
<b>Form Comm:</b>	Not reported
<b>Data Year:</b>	2017
<b>Permit by Rule:</b>	False
<b>Mailing Address 2:</b>	Not reported
<b>Treatment by Generator:</b>	False
<b>Mixed Radioactive Waste:</b>	False
<b>Importer of Hazardous Waste:</b>	False
<b>Immediate Recycler:</b>	False
<b>Treatment/Storage/Disposal/Recycling Facility:</b>	False
<b>Generator of Dangerous Fuel Waste:</b>	False
<b>Generator Marketing to Burner:</b>	False
<b>Other Marketers (i.e., blender, distributor, etc.):</b>	False
<b>Utility Boiler Burner:</b>	False
<b>Industry Boiler Burner:</b>	False

Map ID  
Direction  
Distance  
Elevation

MAP FINDINGS

Site

Database(s)

EDR ID Number  
EPA ID Number

**CESPEDES IMPLANT DENTISTRY ASSOC (Continued)**

**S123095942**

Industrial Furnace:	False
Smelter Defferal:	False
Universal Waste:	Not reported
Off-Specification:	Not reported
LN Address 2:	Not reported
Tax Reg #:	603174090
Business Type:	Not reported
Mail Name:	Not reported
Mailing Address:	8350 E Crescent Pkwy Ste 300
Mailing City,State,Zip:	Greenwood Village, CO 80111
Legal Organization Name:	Cespedes Implant Dentistry Assoc. PC
Legal Organization Type:	Private
Legal Contact:	Not reported
Legal Address:	2505 S 320th St Ste 110
Legal Address 2:	Not reported
Legal City,State,Zip:	Federal Way, WA 98003
Legal Phone Number:	(425)533-0552
Legal Effective Date:	08/15/2018
Land Organization Name:	Cespedes Implant Dentistry Assoc. PC
Land Organization Type:	Private
Land Contact:	Not reported
Land Address:	2505 S 320th St Ste 110
Land City,State,Zip:	Federal Way, WA 98003
Land Phone Number:	(425)533-0552
Operator Organization Name:	Cespedes Implant Dentistry Assoc. PC
Operator Organization Type:	Private
Operator:	Not reported
Operator Address:	2505 S 320th St Ste 110
Operator Address 2:	Not reported
Operator City,State,Zip:	Federal Way, WA 98003
Operator Phone Number:	(425)533-0552
Operator Effective Date:	08/15/2018
Site Contact:	Not reported
Site Contact Address:	Not reported
Contact City,State,Zip:	Not reported
Site Contact Phone Number:	Not reported
Site Contact Email:	Not reported
Gen Status Code:	SQG
Monthly Generation:	False
Batch Generation:	True
One Time Generation:	False
Transport Own Waste:	False
Tranports Other Waste:	False
Recycler Onsite:	False
Transfer Facility:	False
Other Exemption:	Not reported
UW Battery Gen:	False
Used Oil Transporter:	False
Used Oil Transfer Facility:	False
Used Oil Processor:	False
Used Oil Refiner:	False
Used Oil Fuel Marketer Directs Shipments:	False
Used Oil Fuel Marketer Meets Specs:	False
Site Contact Address 2:	Not reported
SIC Code:	Not reported
CRK Number:	Not reported
Active:	Not reported

Map ID  
Direction  
Distance  
Elevation

MAP FINDINGS

Site

Database(s)

EDR ID Number  
EPA ID Number

**CESPEDES IMPLANT DENTISTRY ASSOC (Continued)**

**S123095942**

CAS Number: Not reported  
Chemical Name: Not reported  
EHS: Not reported  
EHS CAS Number: Not reported  
EHS Name: Not reported

**J66  
Target  
Property**

**PINEYRO IMPLANT DENTISTRY ASSOCIATES PC  
2505 S 320TH ST STE 110  
FEDERAL WAY, WA 98003**

**RCRA-VSQG**

**1024895783  
WAH000055395**

**Site 17 of 18 in cluster J**

**Actual:  
439 ft.**

**Focus Map:  
5**

RCRA-VSQG:  
Date Form Received by Agency: 2020-02-24 00:00:00.0  
Handler Name: PINEYRO IMPLANT DENTISTRY ASSOCIATES PC  
Handler Address: 2505 S 320TH ST STE 110  
Handler City,State,Zip: FEDERAL WAY, WA 98003  
EPA ID: WAH000055395  
Contact Name: BENJAMIN JONES  
Contact Address: 8350 E CRESCENT PKWY STE 300  
Contact City,State,Zip: GREENWOOD VILLAGE, CO 80111  
Contact Telephone: 303-217-2411  
Contact Fax: Not reported  
Contact Email: COMPLIANCE@CLEARCHOICE.COM  
Contact Title: SR. MANAGER, ENVIRONMENTAL HEALTH  
EPA Region: 10  
Land Type: Private  
Federal Waste Generator Description: Conditionally Exempt Small Quantity Generator  
Non-Notifier: Not reported  
Biennial Report Cycle: Not reported  
Accessibility: Not reported  
Active Site Indicator: Handler Activities  
State District Owner: WA  
State District: NWRO  
Mailing Address: 8350 E CRESCENT PKWY STE 300  
Mailing City,State,Zip: GREENWOOD VILLAGE, CO 80111  
Owner Name: PINEYRO IMPLANT DENTISTRY ASSOCIATES PC  
Owner Type: Private  
Operator Name: PINEYRO IMPLANT DENTISTRY ASSOCIATES PC  
Operator Type: Private  
Short-Term Generator Activity: No  
Importer Activity: No  
Mixed Waste Generator: No  
Transporter Activity: No  
Transfer Facility Activity: No  
Recycler Activity with Storage: No  
Small Quantity On-Site Burner Exemption: No  
Smelting Melting and Refining Furnace Exemption: No  
Underground Injection Control: No  
Off-Site Waste Receipt: No  
Universal Waste Indicator: No  
Universal Waste Destination Facility: No  
Federal Universal Waste: No  
Active Site Fed-Reg Treatment Storage and Disposal Facility: Not reported  
Active Site Converter Treatment storage and Disposal Facility: Not reported  
Active Site State-Reg Treatment Storage and Disposal Facility: Not reported  
Active Site State-Reg Handler: ---  
Federal Facility Indicator: Not reported



Map ID  
Direction  
Distance  
Elevation

MAP FINDINGS

Site

Database(s)

EDR ID Number  
EPA ID Number

**PINEYRO IMPLANT DENTISTRY ASSOCIATES PC (Continued)**

**1024895783**

Hazardous Secondary Material Indicator: N  
Sub-Part K Indicator: Not reported  
Commercial TSD Indicator: No  
Treatment Storage and Disposal Type: Not reported  
2018 GPRA Permit Baseline: Not on the Baseline  
2018 GPRA Renewals Baseline: Not on the Baseline  
Permit Renewals Workload Universe: Not reported  
Permit Workload Universe: Not reported  
Permit Progress Universe: Not reported  
Post-Closure Workload Universe: Not reported  
Closure Workload Universe: Not reported  
202 GPRA Corrective Action Baseline: No  
Corrective Action Workload Universe: No  
Subject to Corrective Action Universe: No  
Non-TSDs Where RCRA CA has Been Imposed Universe: No  
TSDs Potentially Subject to CA Under 3004 (u)/(v) Universe: No  
TSDs Only Subject to CA under Discretionary Auth Universe: No  
Corrective Action Priority Ranking: No NCAPS ranking  
Environmental Control Indicator: No  
Institutional Control Indicator: No  
Human Exposure Controls Indicator: N/A  
Groundwater Controls Indicator: N/A  
Operating TSD Universe: Not reported  
Full Enforcement Universe: Not reported  
Significant Non-Complier Universe: No  
Unaddressed Significant Non-Complier Universe: No  
Addressed Significant Non-Complier Universe: No  
Significant Non-Complier With a Compliance Schedule Universe: No  
Financial Assurance Required: Not reported  
Handler Date of Last Change: 2020-03-12 12:49:54.0  
Recognized Trader-Importer: No  
Recognized Trader-Exporter: No  
Importer of Spent Lead Acid Batteries: No  
Exporter of Spent Lead Acid Batteries: No  
Recycler Activity Without Storage: No  
Manifest Broker: No  
Sub-Part P Indicator: No

**Hazardous Waste Summary:**

Waste Code: D001  
Waste Description: IGNITABLE WASTE  
  
Waste Code: D002  
Waste Description: CORROSIVE WASTE  
  
Waste Code: D011  
Waste Description: SILVER  
  
Waste Code: D024  
Waste Description: M-CRESOL

**Handler - Owner Operator:**

Owner/Operator Indicator: Operator  
Owner/Operator Name: PINEYRO IMPLANT DENTISTRY ASSOCIATES PC  
Legal Status: Private

Map ID  
Direction  
Distance  
Elevation

MAP FINDINGS

Site

Database(s)

EDR ID Number  
EPA ID Number

**PINEYRO IMPLANT DENTISTRY ASSOCIATES PC (Continued)**

**1024895783**

Date Became Current: 2018-08-15 00:00:00.  
Date Ended Current: Not reported  
Owner/Operator Address: 2505 S 320TH ST STE 110  
Owner/Operator City,State,Zip: FEDERAL WAY, WA 98003  
Owner/Operator Telephone: 425-533-0552  
Owner/Operator Telephone Ext: Not reported  
Owner/Operator Fax: Not reported  
Owner/Operator Email: Not reported

Owner/Operator Indicator: Owner  
Owner/Operator Name: CESPEDES IMPLANT DENTISTRY ASSOC. PC  
Legal Status: Private  
Date Became Current: 2018-08-15 00:00:00.  
Date Ended Current: Not reported  
Owner/Operator Address: 2505 S 320TH ST STE 110  
Owner/Operator City,State,Zip: FEDERAL WAY, WA 98003  
Owner/Operator Telephone: 425-533-0552  
Owner/Operator Telephone Ext: Not reported  
Owner/Operator Fax: Not reported  
Owner/Operator Email: Not reported

Owner/Operator Indicator: Operator  
Owner/Operator Name: CESPEDES IMPLANT DENTISTRY ASSOC. PC  
Legal Status: Private  
Date Became Current: 2018-08-15 00:00:00.  
Date Ended Current: Not reported  
Owner/Operator Address: 2505 S 320TH ST STE 110  
Owner/Operator City,State,Zip: FEDERAL WAY, WA 98003  
Owner/Operator Telephone: 425-533-0552  
Owner/Operator Telephone Ext: Not reported  
Owner/Operator Fax: Not reported  
Owner/Operator Email: Not reported

Owner/Operator Indicator: Operator  
Owner/Operator Name: CESPEDES IMPLANT DENTISTRY ASSOC. PC  
Legal Status: Private  
Date Became Current: 2018-08-15 00:00:00.  
Date Ended Current: Not reported  
Owner/Operator Address: 2505 S 320TH ST STE 110  
Owner/Operator City,State,Zip: FEDERAL WAY, WA 98003  
Owner/Operator Telephone: 425-533-0552  
Owner/Operator Telephone Ext: Not reported  
Owner/Operator Fax: Not reported  
Owner/Operator Email: Not reported

Owner/Operator Indicator: Owner  
Owner/Operator Name: PINEYRO IMPLANT DENTISTRY ASSOCIATES PC  
Legal Status: Private  
Date Became Current: 2018-08-15 00:00:00.  
Date Ended Current: Not reported  
Owner/Operator Address: 2505 S 320TH ST STE 110  
Owner/Operator City,State,Zip: FEDERAL WAY, WA 98003  
Owner/Operator Telephone: 425-533-0552  
Owner/Operator Telephone Ext: Not reported  
Owner/Operator Fax: Not reported  
Owner/Operator Email: Not reported

Map ID  
Direction  
Distance  
Elevation

MAP FINDINGS

Site

Database(s)

EDR ID Number  
EPA ID Number

**PINEYRO IMPLANT DENTISTRY ASSOCIATES PC (Continued)**

**1024895783**

Owner/Operator Indicator: Operator  
Owner/Operator Name: PINEYRO IMPLANT DENTISTRY ASSOCIATES PC  
Legal Status: Private  
Date Became Current: 2018-08-15 00:00:00.  
Date Ended Current: Not reported  
Owner/Operator Address: 2505 S 320TH ST STE 110  
Owner/Operator City,State,Zip: FEDERAL WAY, WA 98003  
Owner/Operator Telephone: 425-533-0552  
Owner/Operator Telephone Ext: Not reported  
Owner/Operator Fax: Not reported  
Owner/Operator Email: Not reported

Owner/Operator Indicator: Owner  
Owner/Operator Name: CESPEDES IMPLANT DENTISTRY ASSOC. PC  
Legal Status: Private  
Date Became Current: 2018-08-15 00:00:00.  
Date Ended Current: Not reported  
Owner/Operator Address: 2505 S 320TH ST STE 110  
Owner/Operator City,State,Zip: FEDERAL WAY, WA 98003  
Owner/Operator Telephone: 425-533-0552  
Owner/Operator Telephone Ext: Not reported  
Owner/Operator Fax: Not reported  
Owner/Operator Email: Not reported

Owner/Operator Indicator: Owner  
Owner/Operator Name: PINEYRO IMPLANT DENTISTRY ASSOCIATES PC  
Legal Status: Private  
Date Became Current: 2018-08-23 00:00:00.  
Date Ended Current: Not reported  
Owner/Operator Address: 2505 S 320TH ST STE 110  
Owner/Operator City,State,Zip: FEDERAL WAY, WA 98003  
Owner/Operator Telephone: 425-533-0552  
Owner/Operator Telephone Ext: Not reported  
Owner/Operator Fax: Not reported  
Owner/Operator Email: Not reported

Owner/Operator Indicator: Owner  
Owner/Operator Name: CESPEDES IMPLANT DENTISTRY ASSOC. PC  
Legal Status: Private  
Date Became Current: 2018-08-23 00:00:00.  
Date Ended Current: Not reported  
Owner/Operator Address: 2505 S 320TH ST STE 110  
Owner/Operator City,State,Zip: FEDERAL WAY, WA 98003  
Owner/Operator Telephone: 425-533-0552  
Owner/Operator Telephone Ext: Not reported  
Owner/Operator Fax: Not reported  
Owner/Operator Email: Not reported

Owner/Operator Indicator: Owner  
Owner/Operator Name: PINEYRO IMPLANT DENTISTRY ASSOCIATES PC  
Legal Status: Private  
Date Became Current: 2018-08-15 00:00:00.  
Date Ended Current: Not reported  
Owner/Operator Address: 2505 S 320TH ST STE 110  
Owner/Operator City,State,Zip: FEDERAL WAY, WA 98003  
Owner/Operator Telephone: 425-533-0552  
Owner/Operator Telephone Ext: Not reported

Map ID  
Direction  
Distance  
Elevation

MAP FINDINGS

Site

Database(s)

EDR ID Number  
EPA ID Number

**PINEYRO IMPLANT DENTISTRY ASSOCIATES PC (Continued)**

**1024895783**

Owner/Operator Fax: Not reported  
Owner/Operator Email: Not reported  
  
Owner/Operator Indicator: Owner  
Owner/Operator Name: PINEYRO IMPLANT DENTISTRY ASSOCIATES PC  
Legal Status: Private  
Date Became Current: 2018-08-23 00:00:00.  
Date Ended Current: Not reported  
Owner/Operator Address: 2505 S 320TH ST STE 110  
Owner/Operator City,State,Zip: FEDERAL WAY, WA 98003  
Owner/Operator Telephone: 425-533-0552  
Owner/Operator Telephone Ext: Not reported  
Owner/Operator Fax: Not reported  
Owner/Operator Email: Not reported

Owner/Operator Indicator: Owner  
Owner/Operator Name: CESPEDES IMPLANT DENTISTRY ASSOC. PC  
Legal Status: Private  
Date Became Current: 2018-08-23 00:00:00.  
Date Ended Current: Not reported  
Owner/Operator Address: 2505 S 320TH ST STE 110  
Owner/Operator City,State,Zip: FEDERAL WAY, WA 98003  
Owner/Operator Telephone: 425-533-0552  
Owner/Operator Telephone Ext: Not reported  
Owner/Operator Fax: Not reported  
Owner/Operator Email: Not reported

**Historic Generators:**

Receive Date: 2018-08-23 00:00:00.0  
Handler Name: CESPEDES IMPLANT DENTISTRY ASSOC.  
Federal Waste Generator Description: Conditionally Exempt Small Quantity Generator  
State District Owner: WA  
Large Quantity Handler of Universal Waste: No  
Recognized Trader Importer: No  
Recognized Trader Exporter: No  
Spent Lead Acid Battery Importer: No  
Spent Lead Acid Battery Exporter: No  
Current Record: No  
Non Storage Recycler Activity: Not reported  
Electronic Manifest Broker: Not reported

Receive Date: 2019-02-05 00:00:00.0  
Handler Name: CESPEDES IMPLANT DENTISTRY ASSOC.  
Federal Waste Generator Description: Conditionally Exempt Small Quantity Generator  
State District Owner: WA  
Large Quantity Handler of Universal Waste: No  
Recognized Trader Importer: No  
Recognized Trader Exporter: No  
Spent Lead Acid Battery Importer: No  
Spent Lead Acid Battery Exporter: No  
Current Record: No  
Non Storage Recycler Activity: Not reported  
Electronic Manifest Broker: Not reported

Receive Date: 2020-02-24 00:00:00.0  
Handler Name: CESPEDES IMPLANT DENTISTRY ASSOC.  
Federal Waste Generator Description: Conditionally Exempt Small Quantity Generator

Map ID  
Direction  
Distance  
Elevation

MAP FINDINGS

Site

Database(s)

EDR ID Number  
EPA ID Number

**PINEYRO IMPLANT DENTISTRY ASSOCIATES PC (Continued)**

**1024895783**

State District Owner: WA  
Large Quantity Handler of Universal Waste: No  
Recognized Trader Importer: No  
Recognized Trader Exporter: No  
Spent Lead Acid Battery Importer: No  
Spent Lead Acid Battery Exporter: No  
Current Record: No  
Non Storage Recycler Activity: Not reported  
Electronic Manifest Broker: Not reported

Receive Date: 2020-02-24 00:00:00.0  
Handler Name: PINEYRO IMPLANT DENTISTRY ASSOCIATES PC  
Federal Waste Generator Description: Conditionally Exempt Small Quantity Generator  
State District Owner: WA  
Large Quantity Handler of Universal Waste: No  
Recognized Trader Importer: No  
Recognized Trader Exporter: No  
Spent Lead Acid Battery Importer: No  
Spent Lead Acid Battery Exporter: No  
Current Record: Yes  
Non Storage Recycler Activity: Not reported  
Electronic Manifest Broker: Not reported

List of NAICS Codes and Descriptions:  
NAICS Code: 621210  
NAICS Description: OFFICES OF DENTISTS

Facility Has Received Notices of Violations:  
Violations: No Violations Found

Evaluation Action Summary:  
Evaluations: No Evaluations Found

---

**J67** **PINEYRO IMPLANT DENTISTRY ASSOCIATES PC**  
**Target** **2505 S 320TH ST STE 110**  
**Property** **FEDERAL WAY, WA 98003**

**FINDS** **1024702906**  
**ECHO** **N/A**

**Site 18 of 18 in cluster J**

**Actual:** **FINDS:**  
**439 ft.** Registry ID: 110070491303

**Focus Map:**  
**5** Click Here:

Environmental Interest/Information System:  
RCRAInfo is a national information system that supports the Resource Conservation and Recovery Act (RCRA) program through the tracking of events and activities related to facilities that generate, transport, and treat, store, or dispose of hazardous waste. RCRAInfo allows RCRA program staff to track the notification, permit, compliance, and corrective action activities required under RCRA.

[Click this hyperlink](#) while viewing on your computer to access additional FINDS: detail in the EDR Site Report.

ECHO:

Map ID  
 Direction  
 Distance  
 Elevation

MAP FINDINGS

Site

Database(s)

EDR ID Number  
 EPA ID Number

**PINEYRO IMPLANT DENTISTRY ASSOCIATES PC (Continued)**

**1024702906**

Envid: 1024702906  
 Registry ID: 110070491303  
 DFR URL: <http://echo.epa.gov/detailed-facility-report?fid=110070491303>  
 Name: PINEYRO IMPLANT DENTISTRY ASSOCIATES PC  
 Address: 2505 S 320TH ST STE 110  
 City,State,Zip: FEDERAL WAY, WA 98003

**68**  
**Target** FILLING STATION  
**Property** 32015 23RD AVE S  
 FEDERAL WAY, WA 98003

**EDR Hist Auto** 1021366743  
 N/A

EDR Hist Auto

<b>Actual:</b> 436 ft.	Year: 2006	Name: FILLING STATION	Type: Gasoline Service Stations, NEC
<b>Focus Map:</b> 5	2007	FILLING STATION	Gasoline Service Stations, NEC
	2008	FILLING STATION	Gasoline Service Stations, NEC

**K69**  
**Target** I5 SOUTHBOUND 320TH ST OFF RAMP  
**Property** I5 SOUTHBOUND OFF RAMP AT 320TH ST  
 FEDERAL WAY, WA 98003

**WA ALLSITES** S110764456  
 N/A

Site 1 of 2 in cluster K

**Actual:** 435 ft.  
**Focus Map:** 5

ALLSITES:  
 Name: I5 SOUTHBOUND 320TH ST OFF RAMP  
 Facility Id: 18249

Interaction: 96214  
 Interaction 1: I  
 Interaction 2: CONSTSWGP  
 Ecology Program: WATQUAL  
 Program Data: PARIS  
 Facility Alt.: I-5 Southbound 320th St Off Ramp  
 Program ID: WAR124813  
 Date Interaction: 2011-02-02 00:00:00  
 Date Interaction 3: Construction SW GP  
 Latitude: 47.313955421000003  
 Longitude: -122.299313165

**K70**  
**Target** I5 SOUTHBOUND 320TH ST OFF RAMP  
**Property** I5 SOUTHBOUND OFF RAMP AT 320TH ST  
 FEDERAL WAY, WA 98003

**FINDS** 1016085432  
**ECHO** N/A

Site 2 of 2 in cluster K

**Actual:** 435 ft.  
**Focus Map:** 5

FINDS:  
 Registry ID: 110043334727  
 Click Here:

Environmental Interest/Information System:  
 Washington Facility / Site Identification System (WA-FSIS) provides a means to query and display data maintained by the Washington

Map ID  
Direction  
Distance  
Elevation

MAP FINDINGS

Site

Database(s)

EDR ID Number  
EPA ID Number

**I5 SOUTHBOUND 320TH ST OFF RAMP (Continued)**

**1016085432**

Department of Ecology. This system contains key information for each facility/site that is currently, or has been, of interest to the Air Quality, Dam Safety, Hazardous Waste, Toxics Cleanup, and Water Quality Programs.

US National Pollutant Discharge Elimination System (NPDES) module of the Compliance Information System (ICIS) tracks surface water permits issued under the Clean Water Act. Under NPDES, all facilities that discharge pollutants from any point source into waters of the United States are required to obtain a permit. The permit will likely contain limits on what can be discharged, impose monitoring and reporting requirements, and include other provisions to ensure that the discharge does not adversely affect water quality.

[Click this hyperlink](#) while viewing on your computer to access additional FINDS: detail in the EDR Site Report.

**ECHO:**

Envid: 1016085432  
Registry ID: 110043334727  
DFR URL: <http://echo.epa.gov/detailed-facility-report?fid=110043334727>  
Name: I5 SOUTHBOUND 320TH ST OFF RAMP  
Address: I5 SOUTHBOUND OFF RAMP AT 320TH ST  
City,State,Zip: FEDERAL WAY, WA 98003

**L71**  
**Target**  
**Property**  
**TARGET STORE 1947**  
**2201 S COMMONS**  
**FEDERAL WAY, WA 98003**

**RCRA-LQG** **1010338469**  
**CA HAZNET** **WAH000026798**

**Site 1 of 2 in cluster L**

**Actual:**  
**435 ft.**

**Focus Map:**  
**5**

**RCRA-LQG:**  
Date Form Received by Agency: 2020-02-26 00:00:00.0  
Handler Name: TARGET STORE 1947  
Handler Address: 2201 S COMMONS  
Handler City,State,Zip: FEDERAL WAY, WA 98003  
EPA ID: WAH000026798  
Contact Name: STEVE MUSSER  
Contact Address: PO BOX 111  
Contact City,State,Zip: MINNEAPOLIS, MN 55440  
Contact Telephone: 800-587-2228  
Contact Fax: Not reported  
Contact Email: POC@TARGET.COM  
Contact Title: SR. COMPLIANCE DIRECTOR  
EPA Region: 10  
Land Type: Private  
Federal Waste Generator Description: Large Quantity Generator  
Non-Notifier: Not reported  
Biennial Report Cycle: Not reported  
Accessibility: Not reported  
Active Site Indicator: Handler Activities  
State District Owner: WA  
State District: NWRO  
Mailing Address: PO BOX 111  
Mailing City,State,Zip: MINNEAPOLIS, MN 55440  
Owner Name: TARGET CORPORATION  
Owner Type: Private  
Operator Name: TARGET STORE T1947  
Operator Type: Private

Map ID  
Direction  
Distance  
Elevation

MAP FINDINGS

Site

Database(s)

EDR ID Number  
EPA ID Number

**TARGET STORE 1947 (Continued)**

**1010338469**

Short-Term Generator Activity:	No
Importer Activity:	No
Mixed Waste Generator:	No
Transporter Activity:	No
Transfer Facility Activity:	No
Recycler Activity with Storage:	No
Small Quantity On-Site Burner Exemption:	No
Smelting Melting and Refining Furnace Exemption:	No
Underground Injection Control:	No
Off-Site Waste Receipt:	No
Universal Waste Indicator:	No
Universal Waste Destination Facility:	No
Federal Universal Waste:	No
Active Site Fed-Reg Treatment Storage and Disposal Facility:	Not reported
Active Site Converter Treatment storage and Disposal Facility:	Not reported
Active Site State-Reg Treatment Storage and Disposal Facility:	Not reported
Active Site State-Reg Handler:	---
Federal Facility Indicator:	Not reported
Hazardous Secondary Material Indicator:	N
Sub-Part K Indicator:	Not reported
Commercial TSD Indicator:	No
Treatment Storage and Disposal Type:	Not reported
2018 GPRA Permit Baseline:	Not on the Baseline
2018 GPRA Renewals Baseline:	Not on the Baseline
Permit Renewals Workload Universe:	Not reported
Permit Workload Universe:	Not reported
Permit Progress Universe:	Not reported
Post-Closure Workload Universe:	Not reported
Closure Workload Universe:	Not reported
202 GPRA Corrective Action Baseline:	No
Corrective Action Workload Universe:	No
Subject to Corrective Action Universe:	No
Non-TSDFs Where RCRA CA has Been Imposed Universe:	No
TSDFs Potentially Subject to CA Under 3004 (u)/(v) Universe:	No
TSDFs Only Subject to CA under Discretionary Auth Universe:	No
Corrective Action Priority Ranking:	No NCAPS ranking
Environmental Control Indicator:	No
Institutional Control Indicator:	No
Human Exposure Controls Indicator:	N/A
Groundwater Controls Indicator:	N/A
Operating TSDF Universe:	Not reported
Full Enforcement Universe:	Not reported
Significant Non-Complier Universe:	No
Unaddressed Significant Non-Complier Universe:	No
Addressed Significant Non-Complier Universe:	No
Significant Non-Complier With a Compliance Schedule Universe:	No
Financial Assurance Required:	Not reported
Handler Date of Last Change:	2020-08-13 16:23:24.0
Recognized Trader-Importer:	No
Recognized Trader-Exporter:	No
Importer of Spent Lead Acid Batteries:	No
Exporter of Spent Lead Acid Batteries:	No
Recycler Activity Without Storage:	No
Manifest Broker:	No
Sub-Part P Indicator:	No



**TARGET STORE 1947 (Continued)**

**1010338469**

Biennial: List of Years

Year: 2017

[Click Here for Biennial Reporting System Data:](#)

Year: 2015

[Click Here for Biennial Reporting System Data:](#)

Year: 2013

[Click Here for Biennial Reporting System Data:](#)

Year: 2011

[Click Here for Biennial Reporting System Data:](#)

Year: 2009

[Click Here for Biennial Reporting System Data:](#)

Year: 2007

[Click Here for Biennial Reporting System Data:](#)

Year: 2005

[Click Here for Biennial Reporting System Data:](#)

Hazardous Waste Summary:

Waste Code: D001  
Waste Description: IGNITABLE WASTE

Waste Code: D002  
Waste Description: CORROSIVE WASTE

Waste Code: D003  
Waste Description: REACTIVE WASTE

Waste Code: D004  
Waste Description: ARSENIC

Waste Code: D005  
Waste Description: BARIUM

Waste Code: D006  
Waste Description: CADMIUM

Waste Code: D007  
Waste Description: CHROMIUM

Waste Code: D008  
Waste Description: LEAD

Waste Code: D009  
Waste Description: MERCURY

Waste Code: D010  
Waste Description: SELENIUM

Waste Code: D011  
Waste Description: SILVER

Map ID  
Direction  
Distance  
Elevation

MAP FINDINGS

Site

Database(s)

EDR ID Number  
EPA ID Number

**TARGET STORE 1947 (Continued)**

**1010338469**

Waste Code:	D016
Waste Description:	2,4-D (2,4-DICHLOROPHENOXYACETIC ACID)
Waste Code:	D018
Waste Description:	BENZENE
Waste Code:	D024
Waste Description:	M-CRESOL
Waste Code:	D026
Waste Description:	CRESOL
Waste Code:	D027
Waste Description:	1,4-DICHLOROBENZENE
Waste Code:	D028
Waste Description:	1,2-DICHLOROETHANE
Waste Code:	D035
Waste Description:	METHYL ETHYL KETONE
Waste Code:	D039
Waste Description:	TETRACHLOROETHYLENE
Waste Code:	P001
Waste Description:	2H-1-BENZOPYRAN-2-ONE, 4-HYDROXY-3-(3-OXO-1-PHENYLBUTYL)-, & SALTS, WHEN PRESENT AT CONCENTRATIONS GREATER THAN 0.3% (OR) WARFARIN, & SALTS, WHEN PRESENT AT CONCENTRATIONS GREATER THAN 0.3%
Waste Code:	P004
Waste Description:	1,4,5,8-DIMETHANONAPHTHALENE, 1,2,3,4,10,10-HEXA-CHLORO-1,4,4A,5,8,8A,-HEXAHYDRO-, (1ALPHA, 4ALPHA, 4ABETA, 5ALPHA, 8ALPHA, 8ABETA)- (OR) ALDRIN
Waste Code:	P012
Waste Description:	ARSENIC OXIDE AS2O3 (OR) ARSENIC TRIOXIDE
Waste Code:	P022
Waste Description:	CARBON DISULFIDE
Waste Code:	P042
Waste Description:	1,2-BENZENEDIOL, 4-[1-HYDROXY-2-(METHYLAMINO)ETHYL]-, (R)- (OR) EPINEPHRINE
Waste Code:	P046
Waste Description:	ALPHA,ALPHA-DIMETHYLPHENETHYLAMINE (OR) BENZENEETHANAMINE, ALPHA, ALPHA-DIMETHYL-
Waste Code:	P075
Waste Description:	NICOTINE, & SALTS (OR) PYRIDINE, 3-(1-METHYL-2-PYRROLIDINYL)-,(S)-, & SALTS
Waste Code:	P081
Waste Description:	1,2,3-PROPANETRIOL, TRINITRATE (R) (OR) NITROGLYCERINE (R)
Waste Code:	P108
Waste Description:	STRYCHNIDIN-10-ONE, & SALTS (OR) STRYCHNINE, & SALTS

Map ID  
Direction  
Distance  
Elevation

MAP FINDINGS

Site

Database(s)

EDR ID Number  
EPA ID Number

TARGET STORE 1947 (Continued)

1010338469

Waste Code: U002  
Waste Description: 2-PROPANONE (I) (OR) ACETONE (I)

Waste Code: U034  
Waste Description: ACETALDEHYDE, TRICHLORO- (OR) CHLORAL

Waste Code: U035  
Waste Description: BENZENE BUTANOIC ACID, 4-[BIS(2-CHLOROETHYL)AMINO]- (OR) CHLORAMBUCIL

Waste Code: U044  
Waste Description: CHLOROFORM (OR) METHANE, TRICHLORO-

Waste Code: U058  
Waste Description: 2H-1,3,2-OXAZAPHOSPHORIN-2-AMINE, N,N-BIS(2-CHLOROETHYL)TETRAHYDRO-, 2-OXIDE (OR) CYCLOPHOSPHAMIDE

Waste Code: U072  
Waste Description: BENZENE, 1,4-DICHLORO- (OR) P-DICHLOROBENZENE

Waste Code: U122  
Waste Description: FORMALDEHYDE

Waste Code: U129  
Waste Description: CYCLOHEXANE, 1,2,3,4,5,6-HEXACHLORO-, (1ALPHA, 2ALPHA, 3BETA, 4ALPHA, 5ALPHA, 6BETA)- (OR) LINDANE

Waste Code: U134  
Waste Description: HYDROFLUORIC ACID (C,T) (OR) HYDROGEN FLUORIDE (C,T)

Waste Code: U150  
Waste Description: L-PHENYLALANINE, 4-[BIS(2-CHLOROETHYL)AMINO]- (OR) MELPHALAN

Waste Code: U154  
Waste Description: METHANOL (I) (OR) METHYL ALCOHOL (I)

Waste Code: U188  
Waste Description: PHENOL

Waste Code: U200  
Waste Description: RESERPINE (OR) YOHIMBAN-16-CARBOXYLIC ACID, 11,17-DIMETHOXY-18-[(3,4,5-TRIMETHOXYBENZOYL)OXY]-, METHYL ESTER, (3BETA, 16BETA, 17ALPHA, 18BETA, 20ALPHA)-

Waste Code: U201  
Waste Description: 1,3-BENZENEDIOL (OR) RESORCINOL

Waste Code: U279  
Waste Description: U279

Handler - Owner Operator:

Owner/Operator Indicator:	Operator
Owner/Operator Name:	TARGET STORE T1947
Legal Status:	Private
Date Became Current:	2004-10-06 00:00:00.
Date Ended Current:	Not reported
Owner/Operator Address:	2201 S COMMONS
Owner/Operator City,State,Zip:	FEDERAL WAY, WA 98003

Map ID  
Direction  
Distance  
Elevation

MAP FINDINGS

Site

Database(s)

EDR ID Number  
EPA ID Number

**TARGET STORE 1947 (Continued)**

**1010338469**

Owner/Operator Telephone: 253-733-7520  
Owner/Operator Telephone Ext: Not reported  
Owner/Operator Fax: Not reported  
Owner/Operator Email: Not reported

Owner/Operator Indicator: Operator  
Owner/Operator Name: TARGET CORPORATION  
Legal Status: Private  
Date Became Current: Not reported  
Date Ended Current: Not reported  
Owner/Operator Address: PO BOX 111  
Owner/Operator City,State,Zip: MINNEAPOLIS, MN 55440-1111  
Owner/Operator Telephone: 800-587-2228  
Owner/Operator Telephone Ext: Not reported  
Owner/Operator Fax: Not reported  
Owner/Operator Email: Not reported

Owner/Operator Indicator: Owner  
Owner/Operator Name: TARGET CORPORATION  
Legal Status: Private  
Date Became Current: Not reported  
Date Ended Current: Not reported  
Owner/Operator Address: PO BOX 111  
Owner/Operator City,State,Zip: MINNEAPOLIS, MN 55440  
Owner/Operator Telephone: 800-587-2228  
Owner/Operator Telephone Ext: Not reported  
Owner/Operator Fax: Not reported  
Owner/Operator Email: Not reported

Owner/Operator Indicator: Owner  
Owner/Operator Name: TARGET CORPORATION  
Legal Status: Private  
Date Became Current: Not reported  
Date Ended Current: Not reported  
Owner/Operator Address: PO BOX 111  
Owner/Operator City,State,Zip: MINNEAPOLIS, MN 55440  
Owner/Operator Telephone: 800-587-2228  
Owner/Operator Telephone Ext: Not reported  
Owner/Operator Fax: Not reported  
Owner/Operator Email: Not reported

Owner/Operator Indicator: Owner  
Owner/Operator Name: TARGET CORPORATION  
Legal Status: Private  
Date Became Current: 2004-10-06 00:00:00.  
Date Ended Current: Not reported  
Owner/Operator Address: PO BOX 111  
Owner/Operator City,State,Zip: MINNEAPOLIS, MN 55440  
Owner/Operator Telephone: 800-587-2228  
Owner/Operator Telephone Ext: Not reported  
Owner/Operator Fax: Not reported  
Owner/Operator Email: Not reported

Owner/Operator Indicator: Owner  
Owner/Operator Name: TARGET CORPORATION  
Legal Status: Private  
Date Became Current: 2004-10-06 00:00:00.

Map ID  
Direction  
Distance  
Elevation

MAP FINDINGS

Site

Database(s)

EDR ID Number  
EPA ID Number

**TARGET STORE 1947 (Continued)**

**1010338469**

Date Ended Current: Not reported  
Owner/Operator Address: PO BOX 111  
Owner/Operator City,State,Zip: MINNEAPOLIS, MN 55440-1111  
Owner/Operator Telephone: 800-587-2228  
Owner/Operator Telephone Ext: Not reported  
Owner/Operator Fax: Not reported  
Owner/Operator Email: Not reported

Owner/Operator Indicator: Operator  
Owner/Operator Name: TARGET CORPORATION  
Legal Status: Private  
Date Became Current: Not reported  
Date Ended Current: Not reported  
Owner/Operator Address: PO BOX 111  
Owner/Operator City,State,Zip: MINNEAPOLIS, MN 55440-1111  
Owner/Operator Telephone: 800-587-2228  
Owner/Operator Telephone Ext: Not reported  
Owner/Operator Fax: Not reported  
Owner/Operator Email: Not reported

Owner/Operator Indicator: Owner  
Owner/Operator Name: TARGET CORPORATION  
Legal Status: Private  
Date Became Current: Not reported  
Date Ended Current: Not reported  
Owner/Operator Address: PO BOX 111  
Owner/Operator City,State,Zip: MINNEAPOLIS, MN 55440  
Owner/Operator Telephone: 800-587-2228  
Owner/Operator Telephone Ext: Not reported  
Owner/Operator Fax: Not reported  
Owner/Operator Email: Not reported

Owner/Operator Indicator: Operator  
Owner/Operator Name: TARGET STORE T1947  
Legal Status: Private  
Date Became Current: Not reported  
Date Ended Current: Not reported  
Owner/Operator Address: 2201 S COMMONS  
Owner/Operator City,State,Zip: FEDERAL WAY, WA 98003  
Owner/Operator Telephone: 253-733-7520  
Owner/Operator Telephone Ext: Not reported  
Owner/Operator Fax: Not reported  
Owner/Operator Email: Not reported

Owner/Operator Indicator: Operator  
Owner/Operator Name: TARGET STORE T1947  
Legal Status: Private  
Date Became Current: Not reported  
Date Ended Current: Not reported  
Owner/Operator Address: PO BOX 111  
Owner/Operator City,State,Zip: MINNEAPOLIS, MN 55440  
Owner/Operator Telephone: 800-587-2228  
Owner/Operator Telephone Ext: Not reported  
Owner/Operator Fax: Not reported  
Owner/Operator Email: Not reported

Owner/Operator Indicator: Owner

Map ID  
Direction  
Distance  
Elevation

MAP FINDINGS

Site

Database(s)

EDR ID Number  
EPA ID Number

**TARGET STORE 1947 (Continued)**

**1010338469**

Owner/Operator Name: TARGET CORPORATION  
Legal Status: Private  
Date Became Current: 2004-10-06 00:00:00.  
Date Ended Current: Not reported  
Owner/Operator Address: PO BOX 111  
Owner/Operator City,State,Zip: MINNEAPOLIS, MN 55440  
Owner/Operator Telephone: 800-587-2228  
Owner/Operator Telephone Ext: Not reported  
Owner/Operator Fax: Not reported  
Owner/Operator Email: Not reported

Owner/Operator Indicator: Owner  
Owner/Operator Name: TARGET CORPORATION  
Legal Status: Private  
Date Became Current: Not reported  
Date Ended Current: Not reported  
Owner/Operator Address: PO BOX 111  
Owner/Operator City,State,Zip: MINNEAPOLIS, MN 55440-1111  
Owner/Operator Telephone: 800-587-2228  
Owner/Operator Telephone Ext: Not reported  
Owner/Operator Fax: Not reported  
Owner/Operator Email: Not reported

Owner/Operator Indicator: Operator  
Owner/Operator Name: TARGET CORPORATION  
Legal Status: Private  
Date Became Current: Not reported  
Date Ended Current: Not reported  
Owner/Operator Address: 1000 NICOLLET MALL  
Owner/Operator City,State,Zip: MINNEAPOLIS, MN 55403  
Owner/Operator Telephone: 000-000-0000  
Owner/Operator Telephone Ext: Not reported  
Owner/Operator Fax: Not reported  
Owner/Operator Email: Not reported

Owner/Operator Indicator: Owner  
Owner/Operator Name: TARGET CORPORATION  
Legal Status: Private  
Date Became Current: 2004-10-06 00:00:00.  
Date Ended Current: Not reported  
Owner/Operator Address: PO BOX 111  
Owner/Operator City,State,Zip: MINNEAPOLIS, MN 55440  
Owner/Operator Telephone: 612-304-4417  
Owner/Operator Telephone Ext: Not reported  
Owner/Operator Fax: Not reported  
Owner/Operator Email: Not reported

Owner/Operator Indicator: Owner  
Owner/Operator Name: TARGET CORPORATION  
Legal Status: Private  
Date Became Current: 2004-10-06 00:00:00.  
Date Ended Current: Not reported  
Owner/Operator Address: PO BOX 111  
Owner/Operator City,State,Zip: MINNEAPOLIS, MN 55440  
Owner/Operator Telephone: 800-587-2228  
Owner/Operator Telephone Ext: Not reported  
Owner/Operator Fax: Not reported

Map ID  
Direction  
Distance  
Elevation

MAP FINDINGS

Site

Database(s)

EDR ID Number  
EPA ID Number

**TARGET STORE 1947 (Continued)**

**1010338469**

Owner/Operator Email: Not reported

Owner/Operator Indicator: Owner  
Owner/Operator Name: TARGET CORPORATION  
Legal Status: Private  
Date Became Current: 2004-10-06 00:00:00.  
Date Ended Current: Not reported  
Owner/Operator Address: PO BOX 111  
Owner/Operator City,State,Zip: MINNEAPOLIS, MN 55440  
Owner/Operator Telephone: 800-587-2228  
Owner/Operator Telephone Ext: Not reported  
Owner/Operator Fax: Not reported  
Owner/Operator Email: Not reported

Owner/Operator Indicator: Owner  
Owner/Operator Name: TARGET CORPORATION  
Legal Status: Private  
Date Became Current: 2004-10-06 00:00:00.  
Date Ended Current: Not reported  
Owner/Operator Address: PO BOX 111  
Owner/Operator City,State,Zip: MINNEAPOLIS, MN 55440-1111  
Owner/Operator Telephone: Not reported  
Owner/Operator Telephone Ext: Not reported  
Owner/Operator Fax: Not reported  
Owner/Operator Email: Not reported

Owner/Operator Indicator: Operator  
Owner/Operator Name: TARGET STORE T1947  
Legal Status: Private  
Date Became Current: 2004-10-10 00:00:00.  
Date Ended Current: Not reported  
Owner/Operator Address: PO BOX 111  
Owner/Operator City,State,Zip: MINNEAPOLIS, MN 55440-1111  
Owner/Operator Telephone: Not reported  
Owner/Operator Telephone Ext: Not reported  
Owner/Operator Fax: Not reported  
Owner/Operator Email: Not reported

Owner/Operator Indicator: Owner  
Owner/Operator Name: TARGET CORPORATION  
Legal Status: Private  
Date Became Current: Not reported  
Date Ended Current: Not reported  
Owner/Operator Address: PO BOX 111  
Owner/Operator City,State,Zip: MINNEAPOLIS, MN 55440-0111  
Owner/Operator Telephone: 800-587-2228  
Owner/Operator Telephone Ext: Not reported  
Owner/Operator Fax: Not reported  
Owner/Operator Email: Not reported

Owner/Operator Indicator: Owner  
Owner/Operator Name: TARGET CORPORAT T  
Legal Status: Private  
Date Became Current: 2004-10-06 00:00:00.  
Date Ended Current: Not reported  
Owner/Operator Address: PO BOX 111  
Owner/Operator City,State,Zip: MINNEAPOLIS, MN 55440-1111

Map ID  
Direction  
Distance  
Elevation

MAP FINDINGS

Site

Database(s)

EDR ID Number  
EPA ID Number

**TARGET STORE 1947 (Continued)**

**1010338469**

Owner/Operator Telephone: 800-587-2228  
Owner/Operator Telephone Ext: Not reported  
Owner/Operator Fax: Not reported  
Owner/Operator Email: Not reported

Owner/Operator Indicator: Owner  
Owner/Operator Name: TARGET CORPORATION  
Legal Status: Private  
Date Became Current: Not reported  
Date Ended Current: Not reported  
Owner/Operator Address: 1000 NICOLLET MALL TPN 725  
Owner/Operator City,State,Zip: MINNEAPOLIS, MN 55403  
Owner/Operator Telephone: 000-000-0000  
Owner/Operator Telephone Ext: Not reported  
Owner/Operator Fax: Not reported  
Owner/Operator Email: Not reported

Owner/Operator Indicator: Owner  
Owner/Operator Name: TARGET CORPORATION  
Legal Status: Private  
Date Became Current: Not reported  
Date Ended Current: Not reported  
Owner/Operator Address: PO BOX 111  
Owner/Operator City,State,Zip: MINNEAPOLIS, MN 55440  
Owner/Operator Telephone: 612-304-4417  
Owner/Operator Telephone Ext: Not reported  
Owner/Operator Fax: Not reported  
Owner/Operator Email: Not reported

Owner/Operator Indicator: Owner  
Owner/Operator Name: TARGET CORPORATION  
Legal Status: Private  
Date Became Current: 2004-10-06 00:00:00.  
Date Ended Current: Not reported  
Owner/Operator Address: PO BOX 111  
Owner/Operator City,State,Zip: MINNEAPOLIS, MN 55440  
Owner/Operator Telephone: 612-761-4405  
Owner/Operator Telephone Ext: Not reported  
Owner/Operator Fax: Not reported  
Owner/Operator Email: Not reported

Owner/Operator Indicator: Owner  
Owner/Operator Name: TARGET CORPORATION  
Legal Status: Private  
Date Became Current: 2004-10-06 00:00:00.  
Date Ended Current: Not reported  
Owner/Operator Address: PO BOX 111  
Owner/Operator City,State,Zip: MINNEAPOLIS, MN 55440  
Owner/Operator Telephone: 800-587-2228  
Owner/Operator Telephone Ext: Not reported  
Owner/Operator Fax: Not reported  
Owner/Operator Email: Not reported

Owner/Operator Indicator: Owner  
Owner/Operator Name: TARGET CORPORATION  
Legal Status: Private  
Date Became Current: Not reported



Map ID  
Direction  
Distance  
Elevation

MAP FINDINGS

Site

Database(s)

EDR ID Number  
EPA ID Number

**TARGET STORE 1947 (Continued)**

**1010338469**

Date Ended Current: Not reported  
Owner/Operator Address: PO BOX 111  
Owner/Operator City,State,Zip: MINNEAPOLIS, MN 55440  
Owner/Operator Telephone: 800-587-2228  
Owner/Operator Telephone Ext: Not reported  
Owner/Operator Fax: Not reported  
Owner/Operator Email: Not reported

Owner/Operator Indicator: Owner  
Owner/Operator Name: TARGET CORPORATION  
Legal Status: Private  
Date Became Current: 2004-10-06 00:00:00.  
Date Ended Current: Not reported  
Owner/Operator Address: PO BOX 111  
Owner/Operator City,State,Zip: MINNEAPOLIS, MN 55440  
Owner/Operator Telephone: 800-587-2228  
Owner/Operator Telephone Ext: Not reported  
Owner/Operator Fax: Not reported  
Owner/Operator Email: Not reported

Owner/Operator Indicator: Operator  
Owner/Operator Name: TARGET STORE T1947  
Legal Status: Private  
Date Became Current: Not reported  
Date Ended Current: Not reported  
Owner/Operator Address: PO BOX 111  
Owner/Operator City,State,Zip: MINNEAPOLIS, MN 55440  
Owner/Operator Telephone: 800-587-2228  
Owner/Operator Telephone Ext: Not reported  
Owner/Operator Fax: Not reported  
Owner/Operator Email: Not reported

Owner/Operator Indicator: Owner  
Owner/Operator Name: TARGET CORPORATION  
Legal Status: Private  
Date Became Current: 2004-10-06 00:00:00.  
Date Ended Current: Not reported  
Owner/Operator Address: PO BOX 111  
Owner/Operator City,State,Zip: MINNEAPOLIS, MN 55440  
Owner/Operator Telephone: 800-587-2228  
Owner/Operator Telephone Ext: Not reported  
Owner/Operator Fax: Not reported  
Owner/Operator Email: Not reported

Owner/Operator Indicator: Owner  
Owner/Operator Name: TARGET CORPORATION  
Legal Status: Private  
Date Became Current: 2004-10-06 00:00:00.  
Date Ended Current: Not reported  
Owner/Operator Address: PO BOX 111  
Owner/Operator City,State,Zip: MINNEAPOLIS, MN 55440  
Owner/Operator Telephone: 800-587-2228  
Owner/Operator Telephone Ext: Not reported  
Owner/Operator Fax: Not reported  
Owner/Operator Email: Not reported

Owner/Operator Indicator: Operator

Map ID  
Direction  
Distance  
Elevation

MAP FINDINGS

Site

Database(s)

EDR ID Number  
EPA ID Number

**TARGET STORE 1947 (Continued)**

**1010338469**

Owner/Operator Name:	TARGET STORE T1947
Legal Status:	Private
Date Became Current:	2004-10-06 00:00:00.
Date Ended Current:	Not reported
Owner/Operator Address:	PO BOX 111
Owner/Operator City,State,Zip:	MINNEAPOLIS, MN 55440
Owner/Operator Telephone:	800-587-2228
Owner/Operator Telephone Ext:	Not reported
Owner/Operator Fax:	Not reported
Owner/Operator Email:	Not reported
Owner/Operator Indicator:	Owner
Owner/Operator Name:	TARGET CORPORATION
Legal Status:	Private
Date Became Current:	2004-10-06 00:00:00.
Date Ended Current:	Not reported
Owner/Operator Address:	PO BOX 111
Owner/Operator City,State,Zip:	MINNEAPOLIS, MN 55440-1111
Owner/Operator Telephone:	Not reported
Owner/Operator Telephone Ext:	Not reported
Owner/Operator Fax:	Not reported
Owner/Operator Email:	Not reported
Owner/Operator Indicator:	Owner
Owner/Operator Name:	TARGET CORPORATION
Legal Status:	Private
Date Became Current:	Not reported
Date Ended Current:	Not reported
Owner/Operator Address:	PO BOX 111
Owner/Operator City,State,Zip:	MINNEAPOLIS, MN 55440-0111
Owner/Operator Telephone:	800-587-2228
Owner/Operator Telephone Ext:	Not reported
Owner/Operator Fax:	Not reported
Owner/Operator Email:	Not reported
Owner/Operator Indicator:	Owner
Owner/Operator Name:	TARGET CORPORATION
Legal Status:	Private
Date Became Current:	Not reported
Date Ended Current:	Not reported
Owner/Operator Address:	PO BOX 111
Owner/Operator City,State,Zip:	MINNEAPOLIS, MN 55440
Owner/Operator Telephone:	612-304-4417
Owner/Operator Telephone Ext:	Not reported
Owner/Operator Fax:	Not reported
Owner/Operator Email:	Not reported
Owner/Operator Indicator:	Owner
Owner/Operator Name:	TARGET CORPORATION
Legal Status:	Private
Date Became Current:	2004-10-06 00:00:00.
Date Ended Current:	Not reported
Owner/Operator Address:	PO BOX 111
Owner/Operator City,State,Zip:	MINNEAPOLIS, MN 55440
Owner/Operator Telephone:	612-304-4417
Owner/Operator Telephone Ext:	Not reported
Owner/Operator Fax:	Not reported

Map ID  
Direction  
Distance  
Elevation

MAP FINDINGS

Site

Database(s)

EDR ID Number  
EPA ID Number

**TARGET STORE 1947 (Continued)**

**1010338469**

Owner/Operator Email:	Not reported
Owner/Operator Indicator:	Owner
Owner/Operator Name:	TARGET CORPORATION
Legal Status:	Private
Date Became Current:	Not reported
Date Ended Current:	Not reported
Owner/Operator Address:	PO BOX 111
Owner/Operator City,State,Zip:	MINNEAPOLIS, MN 55440
Owner/Operator Telephone:	800-587-2228
Owner/Operator Telephone Ext:	Not reported
Owner/Operator Fax:	Not reported
Owner/Operator Email:	Not reported
Owner/Operator Indicator:	Operator
Owner/Operator Name:	TARGET STORE T1947
Legal Status:	Private
Date Became Current:	Not reported
Date Ended Current:	Not reported
Owner/Operator Address:	2201 S COMMONS
Owner/Operator City,State,Zip:	FEDERAL WAY, WA 98003
Owner/Operator Telephone:	253-733-7520
Owner/Operator Telephone Ext:	Not reported
Owner/Operator Fax:	Not reported
Owner/Operator Email:	Not reported
Owner/Operator Indicator:	Owner
Owner/Operator Name:	TARGET CORPORATION
Legal Status:	Private
Date Became Current:	Not reported
Date Ended Current:	Not reported
Owner/Operator Address:	PO BOX 111
Owner/Operator City,State,Zip:	MINNEAPOLIS, MN 55440
Owner/Operator Telephone:	800-587-2228
Owner/Operator Telephone Ext:	Not reported
Owner/Operator Fax:	Not reported
Owner/Operator Email:	Not reported
Owner/Operator Indicator:	Operator
Owner/Operator Name:	TARGET STORE T1947
Legal Status:	Private
Date Became Current:	Not reported
Date Ended Current:	Not reported
Owner/Operator Address:	PO BOX 111
Owner/Operator City,State,Zip:	MINNEAPOLIS, MN 55440
Owner/Operator Telephone:	800-587-2228
Owner/Operator Telephone Ext:	Not reported
Owner/Operator Fax:	Not reported
Owner/Operator Email:	Not reported
Owner/Operator Indicator:	Operator
Owner/Operator Name:	TARGET STORE T1947
Legal Status:	Private
Date Became Current:	2004-10-06 00:00:00.
Date Ended Current:	Not reported
Owner/Operator Address:	PO BOX 111
Owner/Operator City,State,Zip:	MINNEAPOLIS, MN 55440

Map ID  
Direction  
Distance  
Elevation

MAP FINDINGS

Site

Database(s)

EDR ID Number  
EPA ID Number

**TARGET STORE 1947 (Continued)**

**1010338469**

Owner/Operator Telephone: 800-587-2228  
Owner/Operator Telephone Ext: Not reported  
Owner/Operator Fax: Not reported  
Owner/Operator Email: Not reported

Owner/Operator Indicator: Operator  
Owner/Operator Name: TARGET CORPORATION  
Legal Status: Private  
Date Became Current: 2004-10-06 00:00:00.  
Date Ended Current: Not reported  
Owner/Operator Address: PO BOX 111  
Owner/Operator City,State,Zip: MINNEAPOLIS, MN 55440-1111  
Owner/Operator Telephone: Not reported  
Owner/Operator Telephone Ext: Not reported  
Owner/Operator Fax: Not reported  
Owner/Operator Email: Not reported

Owner/Operator Indicator: Owner  
Owner/Operator Name: TARGET CORPORATION  
Legal Status: Private  
Date Became Current: 2004-10-10 00:00:00.  
Date Ended Current: Not reported  
Owner/Operator Address: PO BOX 111  
Owner/Operator City,State,Zip: MINNEAPOLIS, MN 55440-1111  
Owner/Operator Telephone: Not reported  
Owner/Operator Telephone Ext: Not reported  
Owner/Operator Fax: Not reported  
Owner/Operator Email: Not reported

Owner/Operator Indicator: Operator  
Owner/Operator Name: TARGET STORE T1947  
Legal Status: Private  
Date Became Current: Not reported  
Date Ended Current: Not reported  
Owner/Operator Address: PO BOX 111  
Owner/Operator City,State,Zip: MINNEAPOLIS, MN 55440-0111  
Owner/Operator Telephone: 800-587-2228  
Owner/Operator Telephone Ext: Not reported  
Owner/Operator Fax: Not reported  
Owner/Operator Email: Not reported

Owner/Operator Indicator: Owner  
Owner/Operator Name: TARGET CORPORATION  
Legal Status: Private  
Date Became Current: 2004-10-06 00:00:00.  
Date Ended Current: Not reported  
Owner/Operator Address: PO BOX 111  
Owner/Operator City,State,Zip: MINNEAPOLIS, MN 55440  
Owner/Operator Telephone: 800-587-2228  
Owner/Operator Telephone Ext: Not reported  
Owner/Operator Fax: Not reported  
Owner/Operator Email: Not reported

Owner/Operator Indicator: Owner  
Owner/Operator Name: TARGET CORPORATION  
Legal Status: Private  
Date Became Current: 2004-10-06 00:00:00.

Map ID  
Direction  
Distance  
Elevation

MAP FINDINGS

Site

Database(s)

EDR ID Number  
EPA ID Number

**TARGET STORE 1947 (Continued)**

**1010338469**

Date Ended Current: Not reported  
Owner/Operator Address: PO BOX 111  
Owner/Operator City,State,Zip: MINNEAPOLIS, MN 55440  
Owner/Operator Telephone: 800-587-2228  
Owner/Operator Telephone Ext: Not reported  
Owner/Operator Fax: Not reported  
Owner/Operator Email: Not reported

Owner/Operator Indicator: Owner  
Owner/Operator Name: TARGET CORPORATION  
Legal Status: Private  
Date Became Current: Not reported  
Date Ended Current: Not reported  
Owner/Operator Address: PO BOX 111  
Owner/Operator City,State,Zip: MINNEAPOLIS, MN 55440  
Owner/Operator Telephone: 800-587-2228  
Owner/Operator Telephone Ext: Not reported  
Owner/Operator Fax: Not reported  
Owner/Operator Email: Not reported

Owner/Operator Indicator: Owner  
Owner/Operator Name: TARGET CORPORATION  
Legal Status: Private  
Date Became Current: Not reported  
Date Ended Current: Not reported  
Owner/Operator Address: PO BOX 111  
Owner/Operator City,State,Zip: MINNEAPOLIS, MN 55440  
Owner/Operator Telephone: 800-587-2228  
Owner/Operator Telephone Ext: Not reported  
Owner/Operator Fax: Not reported  
Owner/Operator Email: Not reported

Owner/Operator Indicator: Owner  
Owner/Operator Name: TARGET CORPORATION  
Legal Status: Private  
Date Became Current: 2004-10-06 00:00:00.  
Date Ended Current: Not reported  
Owner/Operator Address: PO BOX 111  
Owner/Operator City,State,Zip: MINNEAPOLIS, MN 55440  
Owner/Operator Telephone: 800-587-2228  
Owner/Operator Telephone Ext: Not reported  
Owner/Operator Fax: Not reported  
Owner/Operator Email: Not reported

Owner/Operator Indicator: Owner  
Owner/Operator Name: TARGET CORPORATION  
Legal Status: Private  
Date Became Current: Not reported  
Date Ended Current: Not reported  
Owner/Operator Address: PO BOX 111  
Owner/Operator City,State,Zip: MINNEAPOLIS, MN 55440  
Owner/Operator Telephone: 800-587-2228  
Owner/Operator Telephone Ext: Not reported  
Owner/Operator Fax: Not reported  
Owner/Operator Email: Not reported

Owner/Operator Indicator: Owner

Map ID  
Direction  
Distance  
Elevation

MAP FINDINGS

Site

Database(s)

EDR ID Number  
EPA ID Number

**TARGET STORE 1947 (Continued)**

**1010338469**

Owner/Operator Name:	TARGET CORPORATION
Legal Status:	Private
Date Became Current:	2004-10-06 00:00:00.
Date Ended Current:	Not reported
Owner/Operator Address:	PO BOX 111
Owner/Operator City,State,Zip:	MINNEAPOLIS, MN 55440
Owner/Operator Telephone:	800-587-2228
Owner/Operator Telephone Ext:	Not reported
Owner/Operator Fax:	Not reported
Owner/Operator Email:	Not reported
Owner/Operator Indicator:	Owner
Owner/Operator Name:	TARGET CORPORATION
Legal Status:	Private
Date Became Current:	2004-10-06 00:00:00.
Date Ended Current:	Not reported
Owner/Operator Address:	PO BOX 111
Owner/Operator City,State,Zip:	MINNEAPOLIS, MN 55440
Owner/Operator Telephone:	800-587-2228
Owner/Operator Telephone Ext:	Not reported
Owner/Operator Fax:	Not reported
Owner/Operator Email:	Not reported
Owner/Operator Indicator:	Operator
Owner/Operator Name:	TARGET CORPORATION
Legal Status:	Private
Date Became Current:	2004-10-06 00:00:00.
Date Ended Current:	Not reported
Owner/Operator Address:	PO BOX 111
Owner/Operator City,State,Zip:	MINNEAPOLIS, MN 55440-1111
Owner/Operator Telephone:	Not reported
Owner/Operator Telephone Ext:	Not reported
Owner/Operator Fax:	Not reported
Owner/Operator Email:	Not reported
Owner/Operator Indicator:	Owner
Owner/Operator Name:	TARGET CORPORATION
Legal Status:	Private
Date Became Current:	Not reported
Date Ended Current:	Not reported
Owner/Operator Address:	PO BOX 111
Owner/Operator City,State,Zip:	MINNEAPOLIS, MN 55440-1111
Owner/Operator Telephone:	800-587-2228
Owner/Operator Telephone Ext:	Not reported
Owner/Operator Fax:	Not reported
Owner/Operator Email:	Not reported
Owner/Operator Indicator:	Operator
Owner/Operator Name:	TARGET STORE T1 T
Legal Status:	Private
Date Became Current:	1900-01-01 00:00:00.
Date Ended Current:	Not reported
Owner/Operator Address:	2201 S COMMONS
Owner/Operator City,State,Zip:	FEDERAL WAY, WA 98003
Owner/Operator Telephone:	253-733-7520
Owner/Operator Telephone Ext:	Not reported
Owner/Operator Fax:	Not reported

Map ID  
Direction  
Distance  
Elevation

MAP FINDINGS

Site

Database(s)

EDR ID Number  
EPA ID Number

**TARGET STORE 1947 (Continued)**

**1010338469**

Owner/Operator Email:	Not reported
Owner/Operator Indicator:	Operator
Owner/Operator Name:	TARGET CORPORATION
Legal Status:	Private
Date Became Current:	Not reported
Date Ended Current:	Not reported
Owner/Operator Address:	PO BOX 111
Owner/Operator City,State,Zip:	MINNEAPOLIS, MN 55440
Owner/Operator Telephone:	253-733-7520
Owner/Operator Telephone Ext:	Not reported
Owner/Operator Fax:	Not reported
Owner/Operator Email:	Not reported
Owner/Operator Indicator:	Owner
Owner/Operator Name:	TARGET CORPORATION
Legal Status:	Private
Date Became Current:	Not reported
Date Ended Current:	Not reported
Owner/Operator Address:	PO BOX 111
Owner/Operator City,State,Zip:	MINNEAPOLIS, MN 55440
Owner/Operator Telephone:	800-587-2228
Owner/Operator Telephone Ext:	Not reported
Owner/Operator Fax:	Not reported
Owner/Operator Email:	Not reported
Owner/Operator Indicator:	Owner
Owner/Operator Name:	TARGET CORPORATION
Legal Status:	Private
Date Became Current:	2004-10-06 00:00:00.
Date Ended Current:	Not reported
Owner/Operator Address:	PO BOX 111
Owner/Operator City,State,Zip:	MINNEAPOLIS, MN 55440
Owner/Operator Telephone:	800-587-2228
Owner/Operator Telephone Ext:	Not reported
Owner/Operator Fax:	Not reported
Owner/Operator Email:	Not reported
Owner/Operator Indicator:	Operator
Owner/Operator Name:	TARGET STORE T1947
Legal Status:	Private
Date Became Current:	Not reported
Date Ended Current:	Not reported
Owner/Operator Address:	2201 S COMMONS
Owner/Operator City,State,Zip:	FEDERAL WAY, WA 98003
Owner/Operator Telephone:	253-733-7520
Owner/Operator Telephone Ext:	Not reported
Owner/Operator Fax:	Not reported
Owner/Operator Email:	Not reported
Owner/Operator Indicator:	Operator
Owner/Operator Name:	TARGET STORE T1947
Legal Status:	Private
Date Became Current:	Not reported
Date Ended Current:	Not reported
Owner/Operator Address:	2201 S COMMONS
Owner/Operator City,State,Zip:	FEDERAL WAY, WA 98003

Map ID  
Direction  
Distance  
Elevation

MAP FINDINGS

Site

Database(s)

EDR ID Number  
EPA ID Number

**TARGET STORE 1947 (Continued)**

**1010338469**

Owner/Operator Telephone: 253-733-7520  
Owner/Operator Telephone Ext: Not reported  
Owner/Operator Fax: Not reported  
Owner/Operator Email: Not reported

Owner/Operator Indicator: Owner  
Owner/Operator Name: TARGET CORPORATION  
Legal Status: Private  
Date Became Current: 2004-10-10 00:00:00.  
Date Ended Current: Not reported  
Owner/Operator Address: PO BOX 111  
Owner/Operator City,State,Zip: MINNEAPOLIS, MN 55440  
Owner/Operator Telephone: 800-587-2228  
Owner/Operator Telephone Ext: Not reported  
Owner/Operator Fax: Not reported  
Owner/Operator Email: Not reported

Owner/Operator Indicator: Operator  
Owner/Operator Name: TARGET STORE T1947  
Legal Status: Private  
Date Became Current: Not reported  
Date Ended Current: Not reported  
Owner/Operator Address: PO BOX 111  
Owner/Operator City,State,Zip: MINNEAPOLIS, MN 55440  
Owner/Operator Telephone: 800-587-2228  
Owner/Operator Telephone Ext: Not reported  
Owner/Operator Fax: Not reported  
Owner/Operator Email: Not reported

Owner/Operator Indicator: Operator  
Owner/Operator Name: TARGET STORE T1947  
Legal Status: Private  
Date Became Current: Not reported  
Date Ended Current: Not reported  
Owner/Operator Address: PO BOX 111  
Owner/Operator City,State,Zip: MINNEAPOLIS, MN 55440  
Owner/Operator Telephone: 800-587-2228  
Owner/Operator Telephone Ext: Not reported  
Owner/Operator Fax: Not reported  
Owner/Operator Email: Not reported

Owner/Operator Indicator: Operator  
Owner/Operator Name: TARGET STORE T1947  
Legal Status: Private  
Date Became Current: 1900-01-01 00:00:00.  
Date Ended Current: Not reported  
Owner/Operator Address: 2201 S COMMONS  
Owner/Operator City,State,Zip: FEDERAL WAY, WA 98003  
Owner/Operator Telephone: 253-733-7520  
Owner/Operator Telephone Ext: Not reported  
Owner/Operator Fax: Not reported  
Owner/Operator Email: Not reported

Owner/Operator Indicator: Owner  
Owner/Operator Name: TARGET CORPORATION  
Legal Status: Private  
Date Became Current: 2004-10-06 00:00:00.



Map ID  
Direction  
Distance  
Elevation

MAP FINDINGS

Site

Database(s)

EDR ID Number  
EPA ID Number

**TARGET STORE 1947 (Continued)**

**1010338469**

Date Ended Current: Not reported  
Owner/Operator Address: PO BOX 111  
Owner/Operator City,State,Zip: MINNEAPOLIS, MN 55440-1111  
Owner/Operator Telephone: 800-587-2228  
Owner/Operator Telephone Ext: Not reported  
Owner/Operator Fax: Not reported  
Owner/Operator Email: Not reported

Owner/Operator Indicator: Owner  
Owner/Operator Name: TARGET CORPORATION  
Legal Status: Private  
Date Became Current: 2001-07-25 00:00:00.  
Date Ended Current: Not reported  
Owner/Operator Address: 1000 NICOLLET MALL TPN 725  
Owner/Operator City,State,Zip: MINNEAPOLIS, MN 55403  
Owner/Operator Telephone: 000-000-0000  
Owner/Operator Telephone Ext: Not reported  
Owner/Operator Fax: Not reported  
Owner/Operator Email: Not reported

Owner/Operator Indicator: Operator  
Owner/Operator Name: TARGET CORPORATION  
Legal Status: Private  
Date Became Current: Not reported  
Date Ended Current: Not reported  
Owner/Operator Address: PO BOX 111  
Owner/Operator City,State,Zip: MINNEAPOLIS, MN 55440  
Owner/Operator Telephone: 612-304-4417  
Owner/Operator Telephone Ext: Not reported  
Owner/Operator Fax: Not reported  
Owner/Operator Email: Not reported

Owner/Operator Indicator: Operator  
Owner/Operator Name: TARGET CORPORATION  
Legal Status: Private  
Date Became Current: Not reported  
Date Ended Current: Not reported  
Owner/Operator Address: PO BOX 111  
Owner/Operator City,State,Zip: MINNEAPOLIS, MN 55440  
Owner/Operator Telephone: 612-304-4417  
Owner/Operator Telephone Ext: Not reported  
Owner/Operator Fax: Not reported  
Owner/Operator Email: Not reported

Owner/Operator Indicator: Owner  
Owner/Operator Name: TARGET CORPORATION  
Legal Status: Private  
Date Became Current: Not reported  
Date Ended Current: Not reported  
Owner/Operator Address: PO BOX 111  
Owner/Operator City,State,Zip: MINNEAPOLIS, MN 55440  
Owner/Operator Telephone: 612-761-4405  
Owner/Operator Telephone Ext: Not reported  
Owner/Operator Fax: Not reported  
Owner/Operator Email: Not reported

Owner/Operator Indicator: Operator

Map ID  
Direction  
Distance  
Elevation

MAP FINDINGS

Site

Database(s)

EDR ID Number  
EPA ID Number

**TARGET STORE 1947 (Continued)**

**1010338469**

Owner/Operator Name: TARGET CORPORATION  
Legal Status: Private  
Date Became Current: Not reported  
Date Ended Current: Not reported  
Owner/Operator Address: PO BOX 111  
Owner/Operator City,State,Zip: MINNEAPOLIS, MN 55440  
Owner/Operator Telephone: 800-587-2228  
Owner/Operator Telephone Ext: Not reported  
Owner/Operator Fax: Not reported  
Owner/Operator Email: Not reported

Owner/Operator Indicator: Operator  
Owner/Operator Name: TARGET STORE T1947  
Legal Status: Private  
Date Became Current: Not reported  
Date Ended Current: Not reported  
Owner/Operator Address: 2201 S COMMONS  
Owner/Operator City,State,Zip: FEDERAL WAY, WA 98003  
Owner/Operator Telephone: 253-733-7520  
Owner/Operator Telephone Ext: Not reported  
Owner/Operator Fax: Not reported  
Owner/Operator Email: Not reported

Owner/Operator Indicator: Owner  
Owner/Operator Name: TARGET CORPORATION  
Legal Status: Private  
Date Became Current: Not reported  
Date Ended Current: Not reported  
Owner/Operator Address: PO BOX 111  
Owner/Operator City,State,Zip: MINNEAPOLIS, MN 55440  
Owner/Operator Telephone: 800-587-2228  
Owner/Operator Telephone Ext: Not reported  
Owner/Operator Fax: Not reported  
Owner/Operator Email: Not reported

Historic Generators:  
Receive Date: 2015-02-27 00:00:00.0  
Handler Name: TARGET STORE 1947  
Federal Waste Generator Description: Large Quantity Generator  
State District Owner: WA  
Large Quantity Handler of Universal Waste: No  
Recognized Trader Importer: No  
Recognized Trader Exporter: No  
Spent Lead Acid Battery Importer: No  
Spent Lead Acid Battery Exporter: No  
Current Record: No  
Non Storage Recycler Activity: Not reported  
Electronic Manifest Broker: Not reported

Receive Date: 2011-02-22 00:00:00.0  
Handler Name: TARGET STORE 1947  
Federal Waste Generator Description: Conditionally Exempt Small Quantity Generator  
State District Owner: WA  
Large Quantity Handler of Universal Waste: No  
Recognized Trader Importer: No  
Recognized Trader Exporter: No  
Spent Lead Acid Battery Importer: No

Map ID  
Direction  
Distance  
Elevation

MAP FINDINGS

Site

Database(s)

EDR ID Number  
EPA ID Number

**TARGET STORE 1947 (Continued)**

**1010338469**

Spent Lead Acid Battery Exporter:	No
Current Record:	No
Non Storage Recycler Activity:	Not reported
Electronic Manifest Broker:	Not reported
Receive Date:	2005-08-05 00:00:00.0
Handler Name:	TARGET 1947
Federal Waste Generator Description:	Conditionally Exempt Small Quantity Generator
State District Owner:	WA
Large Quantity Handler of Universal Waste:	No
Recognized Trader Importer:	No
Recognized Trader Exporter:	No
Spent Lead Acid Battery Importer:	No
Spent Lead Acid Battery Exporter:	No
Current Record:	No
Non Storage Recycler Activity:	Not reported
Electronic Manifest Broker:	Not reported
Receive Date:	2006-01-09 00:00:00.0
Handler Name:	TARGET STORE 1947
Federal Waste Generator Description:	Conditionally Exempt Small Quantity Generator
State District Owner:	WA
Large Quantity Handler of Universal Waste:	No
Recognized Trader Importer:	No
Recognized Trader Exporter:	No
Spent Lead Acid Battery Importer:	No
Spent Lead Acid Battery Exporter:	No
Current Record:	No
Non Storage Recycler Activity:	Not reported
Electronic Manifest Broker:	Not reported
Receive Date:	2006-04-28 00:00:00.0
Handler Name:	TARGET STORE 1947
Federal Waste Generator Description:	Conditionally Exempt Small Quantity Generator
State District Owner:	WA
Large Quantity Handler of Universal Waste:	No
Recognized Trader Importer:	No
Recognized Trader Exporter:	No
Spent Lead Acid Battery Importer:	No
Spent Lead Acid Battery Exporter:	No
Current Record:	No
Non Storage Recycler Activity:	Not reported
Electronic Manifest Broker:	Not reported
Receive Date:	2007-02-19 00:00:00.0
Handler Name:	TARGET STORE 1947
Federal Waste Generator Description:	Conditionally Exempt Small Quantity Generator
State District Owner:	WA
Large Quantity Handler of Universal Waste:	No
Recognized Trader Importer:	No
Recognized Trader Exporter:	No
Spent Lead Acid Battery Importer:	No
Spent Lead Acid Battery Exporter:	No
Current Record:	No
Non Storage Recycler Activity:	Not reported
Electronic Manifest Broker:	Not reported

Map ID  
Direction  
Distance  
Elevation

MAP FINDINGS

Site

Database(s)

EDR ID Number  
EPA ID Number

**TARGET STORE 1947 (Continued)**

**1010338469**

Receive Date: 2008-02-29 00:00:00.0  
Handler Name: TARGET STORE 1947  
Federal Waste Generator Description: Small Quantity Generator  
State District Owner: WA  
Large Quantity Handler of Universal Waste: No  
Recognized Trader Importer: No  
Recognized Trader Exporter: No  
Spent Lead Acid Battery Importer: No  
Spent Lead Acid Battery Exporter: No  
Current Record: No  
Non Storage Recycler Activity: Not reported  
Electronic Manifest Broker: Not reported

Receive Date: 2009-02-26 00:00:00.0  
Handler Name: TARGET STORE 1947  
Federal Waste Generator Description: Conditionally Exempt Small Quantity Generator  
State District Owner: WA  
Large Quantity Handler of Universal Waste: No  
Recognized Trader Importer: No  
Recognized Trader Exporter: No  
Spent Lead Acid Battery Importer: No  
Spent Lead Acid Battery Exporter: No  
Current Record: No  
Non Storage Recycler Activity: Not reported  
Electronic Manifest Broker: Not reported

Receive Date: 2010-02-17 00:00:00.0  
Handler Name: TARGET STORE 1947  
Federal Waste Generator Description: Conditionally Exempt Small Quantity Generator  
State District Owner: WA  
Large Quantity Handler of Universal Waste: No  
Recognized Trader Importer: No  
Recognized Trader Exporter: No  
Spent Lead Acid Battery Importer: No  
Spent Lead Acid Battery Exporter: No  
Current Record: No  
Non Storage Recycler Activity: Not reported  
Electronic Manifest Broker: Not reported

Receive Date: 2011-02-22 00:00:00.0  
Handler Name: TARGET STORE 1947  
Federal Waste Generator Description: Conditionally Exempt Small Quantity Generator  
State District Owner: WA  
Large Quantity Handler of Universal Waste: No  
Recognized Trader Importer: No  
Recognized Trader Exporter: No  
Spent Lead Acid Battery Importer: No  
Spent Lead Acid Battery Exporter: No  
Current Record: No  
Non Storage Recycler Activity: Not reported  
Electronic Manifest Broker: Not reported

Receive Date: 2012-02-15 00:00:00.0  
Handler Name: TARGET STORE 1947  
Federal Waste Generator Description: Large Quantity Generator  
State District Owner: WA  
Large Quantity Handler of Universal Waste: No

Map ID  
Direction  
Distance  
Elevation

MAP FINDINGS

Site

Database(s)

EDR ID Number  
EPA ID Number

**TARGET STORE 1947 (Continued)**

**1010338469**

Recognized Trader Importer: No  
Recognized Trader Exporter: No  
Spent Lead Acid Battery Importer: No  
Spent Lead Acid Battery Exporter: No  
Current Record: No  
Non Storage Recycler Activity: Not reported  
Electronic Manifest Broker: Not reported

Receive Date: 2013-02-25 00:00:00.0  
Handler Name: TARGET STORE 1947  
Federal Waste Generator Description: Large Quantity Generator  
State District Owner: WA  
Large Quantity Handler of Universal Waste: No  
Recognized Trader Importer: No  
Recognized Trader Exporter: No  
Spent Lead Acid Battery Importer: No  
Spent Lead Acid Battery Exporter: No  
Current Record: No  
Non Storage Recycler Activity: Not reported  
Electronic Manifest Broker: Not reported

Receive Date: 2014-02-26 00:00:00.0  
Handler Name: TARGET STORE 1947  
Federal Waste Generator Description: Large Quantity Generator  
State District Owner: WA  
Large Quantity Handler of Universal Waste: No  
Recognized Trader Importer: No  
Recognized Trader Exporter: No  
Spent Lead Acid Battery Importer: No  
Spent Lead Acid Battery Exporter: No  
Current Record: No  
Non Storage Recycler Activity: Not reported  
Electronic Manifest Broker: Not reported

Receive Date: 2015-02-27 00:00:00.0  
Handler Name: TARGET STORE 1947  
Federal Waste Generator Description: Large Quantity Generator  
State District Owner: WA  
Large Quantity Handler of Universal Waste: No  
Recognized Trader Importer: No  
Recognized Trader Exporter: No  
Spent Lead Acid Battery Importer: No  
Spent Lead Acid Battery Exporter: No  
Current Record: No  
Non Storage Recycler Activity: Not reported  
Electronic Manifest Broker: Not reported

Receive Date: 2016-02-26 00:00:00.0  
Handler Name: TARGET STORE 1947  
Federal Waste Generator Description: Large Quantity Generator  
State District Owner: WA  
Large Quantity Handler of Universal Waste: No  
Recognized Trader Importer: No  
Recognized Trader Exporter: No  
Spent Lead Acid Battery Importer: No  
Spent Lead Acid Battery Exporter: No  
Current Record: No

Map ID  
Direction  
Distance  
Elevation

MAP FINDINGS

Site

Database(s)

EDR ID Number  
EPA ID Number

**TARGET STORE 1947 (Continued)**

**1010338469**

Non Storage Recycler Activity: Not reported  
Electronic Manifest Broker: Not reported

Receive Date: 2017-02-23 00:00:00.0  
Handler Name: TARGET STORE 1947  
Federal Waste Generator Description: Large Quantity Generator  
State District Owner: WA  
Large Quantity Handler of Universal Waste: No  
Recognized Trader Importer: No  
Recognized Trader Exporter: No  
Spent Lead Acid Battery Importer: No  
Spent Lead Acid Battery Exporter: No  
Current Record: No  
Non Storage Recycler Activity: Not reported  
Electronic Manifest Broker: Not reported

Receive Date: 2018-02-23 00:00:00.0  
Handler Name: TARGET STORE 1947  
Federal Waste Generator Description: Large Quantity Generator  
State District Owner: WA  
Large Quantity Handler of Universal Waste: No  
Recognized Trader Importer: No  
Recognized Trader Exporter: No  
Spent Lead Acid Battery Importer: No  
Spent Lead Acid Battery Exporter: No  
Current Record: No  
Non Storage Recycler Activity: Not reported  
Electronic Manifest Broker: Not reported

Receive Date: 2019-02-22 00:00:00.0  
Handler Name: TARGET STORE 1947  
Federal Waste Generator Description: Large Quantity Generator  
State District Owner: WA  
Large Quantity Handler of Universal Waste: No  
Recognized Trader Importer: No  
Recognized Trader Exporter: No  
Spent Lead Acid Battery Importer: No  
Spent Lead Acid Battery Exporter: No  
Current Record: No  
Non Storage Recycler Activity: Not reported  
Electronic Manifest Broker: Not reported

Receive Date: 2020-02-26 00:00:00.0  
Handler Name: TARGET STORE 1947  
Federal Waste Generator Description: Large Quantity Generator  
State District Owner: WA  
Large Quantity Handler of Universal Waste: No  
Recognized Trader Importer: No  
Recognized Trader Exporter: No  
Spent Lead Acid Battery Importer: No  
Spent Lead Acid Battery Exporter: No  
Current Record: Yes  
Non Storage Recycler Activity: Not reported  
Electronic Manifest Broker: Not reported

Receive Date: 2005-12-31 00:00:00.0  
Handler Name: TARGET STORE 1947

Map ID  
Direction  
Distance  
Elevation

MAP FINDINGS

Site

Database(s)

EDR ID Number  
EPA ID Number

**TARGET STORE 1947 (Continued)**

**1010338469**

Federal Waste Generator Description: Not a generator, verified  
State District Owner: WA  
Large Quantity Handler of Universal Waste: No  
Recognized Trader Importer: No  
Recognized Trader Exporter: No  
Spent Lead Acid Battery Importer: No  
Spent Lead Acid Battery Exporter: No  
Current Record: No  
Non Storage Recycler Activity: Not reported  
Electronic Manifest Broker: Not reported

Receive Date: 2007-12-31 00:00:00.0

Handler Name: TARGET STORE 1947

Federal Waste Generator Description: Small Quantity Generator  
State District Owner: WA  
Large Quantity Handler of Universal Waste: No  
Recognized Trader Importer: No  
Recognized Trader Exporter: No  
Spent Lead Acid Battery Importer: No  
Spent Lead Acid Battery Exporter: No  
Current Record: No  
Non Storage Recycler Activity: Not reported  
Electronic Manifest Broker: Not reported

Receive Date: 2010-02-17 00:00:00.0

Handler Name: TARGET STORE 1947

Federal Waste Generator Description: Conditionally Exempt Small Quantity Generator  
State District Owner: WA  
Large Quantity Handler of Universal Waste: No  
Recognized Trader Importer: No  
Recognized Trader Exporter: No  
Spent Lead Acid Battery Importer: No  
Spent Lead Acid Battery Exporter: No  
Current Record: No  
Non Storage Recycler Activity: Not reported  
Electronic Manifest Broker: Not reported

Receive Date: 2012-02-15 00:00:00.0

Handler Name: TARGET STORE 1947

Federal Waste Generator Description: Large Quantity Generator  
State District Owner: WA  
Large Quantity Handler of Universal Waste: No  
Recognized Trader Importer: No  
Recognized Trader Exporter: No  
Spent Lead Acid Battery Importer: No  
Spent Lead Acid Battery Exporter: No  
Current Record: No  
Non Storage Recycler Activity: Not reported  
Electronic Manifest Broker: Not reported

Receive Date: 2014-02-26 00:00:00.0

Handler Name: TARGET STORE 1947

Federal Waste Generator Description: Large Quantity Generator  
State District Owner: WA  
Large Quantity Handler of Universal Waste: No  
Recognized Trader Importer: No  
Recognized Trader Exporter: No

Map ID  
Direction  
Distance  
Elevation

MAP FINDINGS

Site

Database(s)

EDR ID Number  
EPA ID Number

**TARGET STORE 1947 (Continued)**

**1010338469**

Spent Lead Acid Battery Importer: No  
Spent Lead Acid Battery Exporter: No  
Current Record: No  
Non Storage Recycler Activity: Not reported  
Electronic Manifest Broker: Not reported

Receive Date: 2016-02-26 00:00:00.0  
Handler Name: TARGET STORE 1947  
Federal Waste Generator Description: Large Quantity Generator  
State District Owner: WA  
Large Quantity Handler of Universal Waste: No  
Recognized Trader Importer: No  
Recognized Trader Exporter: No  
Spent Lead Acid Battery Importer: No  
Spent Lead Acid Battery Exporter: No  
Current Record: No  
Non Storage Recycler Activity: Not reported  
Electronic Manifest Broker: Not reported

Receive Date: 2018-02-23 00:00:00.0  
Handler Name: TARGET STORE 1947  
Federal Waste Generator Description: Large Quantity Generator  
State District Owner: WA  
Large Quantity Handler of Universal Waste: No  
Recognized Trader Importer: No  
Recognized Trader Exporter: No  
Spent Lead Acid Battery Importer: No  
Spent Lead Acid Battery Exporter: No  
Current Record: No  
Non Storage Recycler Activity: No  
Electronic Manifest Broker: No

List of NAICS Codes and Descriptions:

NAICS Code: 452112  
NAICS Description: DISCOUNT DEPARTMENT STORES

NAICS Code: 452210  
NAICS Description: DEPARTMENT STORES

NAICS Code: 45299  
NAICS Description: ALL OTHER GENERAL MERCHANDISE STORES

Facility Has Received Notices of Violation:

Found Violation: Yes  
Agency Which Determined Violation: State  
Violation Short Description: TSD IS-Preparedness and Prevention  
Date Violation was Determined: 2015-08-28 00:00:00.0  
Actual Return to Compliance Date: 2015-11-05 00:00:00.0  
Return to Compliance Qualifier: Unverifiable  
Violation Responsible Agency: State  
Scheduled Compliance Date: 2015-11-06 00:00:00.0  
Enforcement Identifier: 001  
Date of Enforcement Action: 2015-10-06 00:00:00.0  
Enforcement Responsible Agency: State  
Enforcement Docket Number: Not reported  
Enforcement Attorney: Not reported



Map ID  
Direction  
Distance  
Elevation

MAP FINDINGS

Site

Database(s)

EDR ID Number  
EPA ID Number

TARGET STORE 1947 (Continued)

1010338469

Corrective Action Component: No  
Appeal Initiated Date: Not reported  
Appeal Resolution Date: Not reported  
Disposition Status Date: Not reported  
Disposition Status: Not reported  
Disposition Status Description: Not reported  
Consent/Final Order Sequence Number: Not reported  
Consent/Final Order Respondent Name: Not reported  
Consent/Final Order Lead Agency: Not reported  
Enforcement Type: WRITTEN INFORMAL  
Enforcement Responsible Person: WAMLS  
Enforcement Responsible Sub-Organization: NW  
SEP Sequence Number: Not reported  
SEP Expenditure Amount: Not reported  
SEP Scheduled Completion Date: Not reported  
SEP Actual Date: Not reported  
SEP Defaulted Date: Not reported  
SEP Type: Not reported  
SEP Type Description: Not reported  
Proposed Amount: Not reported  
Final Monetary Amount: Not reported  
Paid Amount: Not reported  
Final Count: Not reported  
Final Amount: Not reported

Found Violation: Yes  
Agency Which Determined Violation: State  
Violation Short Description: State Statute or Regulation  
Date Violation was Determined: 2015-08-28 00:00:00.0  
Actual Return to Compliance Date: 2015-11-05 00:00:00.0  
Return to Compliance Qualifier: Unverifiable  
Violation Responsible Agency: State  
Scheduled Compliance Date: 2015-11-06 00:00:00.0  
Enforcement Identifier: 001  
Date of Enforcement Action: 2015-10-06 00:00:00.0  
Enforcement Responsible Agency: State  
Enforcement Docket Number: Not reported  
Enforcement Attorney: Not reported  
Corrective Action Component: No  
Appeal Initiated Date: Not reported  
Appeal Resolution Date: Not reported  
Disposition Status Date: Not reported  
Disposition Status: Not reported  
Disposition Status Description: Not reported  
Consent/Final Order Sequence Number: Not reported  
Consent/Final Order Respondent Name: Not reported  
Consent/Final Order Lead Agency: Not reported  
Enforcement Type: WRITTEN INFORMAL  
Enforcement Responsible Person: WAMLS  
Enforcement Responsible Sub-Organization: NW  
SEP Sequence Number: Not reported  
SEP Expenditure Amount: Not reported  
SEP Scheduled Completion Date: Not reported  
SEP Actual Date: Not reported  
SEP Defaulted Date: Not reported  
SEP Type: Not reported  
SEP Type Description: Not reported

Map ID  
Direction  
Distance  
Elevation

MAP FINDINGS

Site

Database(s)

EDR ID Number  
EPA ID Number

**TARGET STORE 1947 (Continued)**

**1010338469**

Proposed Amount: Not reported  
Final Monetary Amount: Not reported  
Paid Amount: Not reported  
Final Count: Not reported  
Final Amount: Not reported

Found Violation: Yes  
Agency Which Determined Violation: State  
Violation Short Description: Generators - Pre-transport  
Date Violation was Determined: 2015-08-28 00:00:00.0  
Actual Return to Compliance Date: 2015-11-05 00:00:00.0  
Return to Compliance Qualifier: Documented  
Violation Responsible Agency: State  
Scheduled Compliance Date: 2015-11-06 00:00:00.0  
Enforcement Identifier: 001  
Date of Enforcement Action: 2015-10-06 00:00:00.0  
Enforcement Responsible Agency: State  
Enforcement Docket Number: Not reported  
Enforcement Attorney: Not reported  
Corrective Action Component: No  
Appeal Initiated Date: Not reported  
Appeal Resolution Date: Not reported  
Disposition Status Date: Not reported  
Disposition Status: Not reported  
Disposition Status Description: Not reported  
Consent/Final Order Sequence Number: Not reported  
Consent/Final Order Respondent Name: Not reported  
Consent/Final Order Lead Agency: Not reported  
Enforcement Type: WRITTEN INFORMAL  
Enforcement Responsible Person: WAMLS  
Enforcement Responsible Sub-Organization: NW  
SEP Sequence Number: Not reported  
SEP Expenditure Amount: Not reported  
SEP Scheduled Completion Date: Not reported  
SEP Actual Date: Not reported  
SEP Defaulted Date: Not reported  
SEP Type: Not reported  
SEP Type Description: Not reported  
Proposed Amount: Not reported  
Final Monetary Amount: Not reported  
Paid Amount: Not reported  
Final Count: Not reported  
Final Amount: Not reported

Evaluation Action Summary:  
Evaluation Date: 2015-08-28 00:00:00.0  
Evaluation Responsible Agency: State  
Found Violation: Yes  
Evaluation Type Description: COMPLIANCE EVALUATION INSPECTION ON-SITE  
Evaluation Responsible Person Identifier: WAMLS  
Evaluation Responsible Sub-Organization: NW  
Actual Return to Compliance Date: 2015-11-05 00:00:00.0  
Scheduled Compliance Date: 2015-11-06 00:00:00.0  
Date of Request: Not reported  
Date Response Received: Not reported  
Request Agency: Not reported  
Former Citation: Not reported

Map ID  
Direction  
Distance  
Elevation

MAP FINDINGS

Site

Database(s)

EDR ID Number  
EPA ID Number

**TARGET STORE 1947 (Continued)**

**1010338469**

Evaluation Date: 2015-08-28 00:00:00.0  
Evaluation Responsible Agency: State  
Found Violation: Yes  
Evaluation Type Description: COMPLIANCE EVALUATION INSPECTION ON-SITE  
Evaluation Responsible Person Identifier: WAMLS  
Evaluation Responsible Sub-Organization: NW  
Actual Return to Compliance Date: 2015-11-05 00:00:00.0  
Scheduled Compliance Date: 2015-11-06 00:00:00.0  
Date of Request: Not reported  
Date Response Received: Not reported  
Request Agency: Not reported  
Former Citation: Not reported

Evaluation Date: 2015-08-28 00:00:00.0  
Evaluation Responsible Agency: State  
Found Violation: Yes  
Evaluation Type Description: COMPLIANCE EVALUATION INSPECTION ON-SITE  
Evaluation Responsible Person Identifier: WAMLS  
Evaluation Responsible Sub-Organization: NW  
Actual Return to Compliance Date: 2015-11-05 00:00:00.0  
Scheduled Compliance Date: 2015-11-06 00:00:00.0  
Date of Request: Not reported  
Date Response Received: Not reported  
Request Agency: Not reported  
Former Citation: Not reported

**HAZNET:**

Name: TARGET STORE 1947  
Address: 2201 S COMMONS  
Address 2: Not reported  
City,State,Zip: FEDERAL WAY, WA 980030000  
Contact: JENNIFER RYMANOWSKI  
Telephone: (61)304417  
Mailing Name: Not reported  
Mailing Address: PO BOX 111

Year: 2011  
Gepaid: WAH000026798  
TSD EPA ID: CAD980884183  
CA Waste Code: -  
Disposal Method: -  
Tons: 0.0025

**Additional Info:**

Year: 2011  
Gen EPA ID: WAH000026798

Shipment Date: 20110511  
Creation Date: 12/3/2012 22:16:17  
Receipt Date: Not reported  
Manifest ID: 000027785DAT  
Trans EPA ID: WAR000001743  
Trans Name: BURLINGTON ENVIRONMENTAL LLC  
Trans 2 EPA ID: CAD982523433

Map ID  
Direction  
Distance  
Elevation

MAP FINDINGS

Site

Database(s)

EDR ID Number  
EPA ID Number

**TARGET STORE 1947 (Continued)**

**1010338469**

Trans 2 Name: DILLARD ENVIRONMENTAL SERVICES  
TSDf EPA ID: TXD074196338  
Trans Name: PHILIP RECLAMATION SERVICES HOUSTON LLC  
TSDf Alt EPA ID: CAD980884183  
TSDf Alt Name: GEM LLC  
Waste Code Description: - Not reported  
RCRA Code: U002  
Meth Code: - Not reported  
Quantity Tons: 0.0015  
Waste Quantity: 3  
Quantity Unit: P  
Additional Code 1: D007  
Additional Code 2: D006  
Additional Code 3: D005  
Additional Code 4: D001  
Additional Code 5: Not reported

Shipment Date: 20110511  
Creation Date: 12/3/2012 22:16:17  
Receipt Date: Not reported  
Manifest ID: 000027785DAT  
Trans EPA ID: WAR000001743  
Trans Name: BURLINGTON ENVIRONMENTAL LLC  
Trans 2 EPA ID: CAD982523433  
Trans 2 Name: DILLARD ENVIRONMENTAL SERVICES  
TSDf EPA ID: TXD074196338  
Trans Name: PHILIP RECLAMATION SERVICES HOUSTON LLC  
TSDf Alt EPA ID: CAD980884183  
TSDf Alt Name: GEM LLC  
Waste Code Description: - Not reported  
RCRA Code: D001  
Meth Code: - Not reported  
Quantity Tons: 0.001  
Waste Quantity: 2  
Quantity Unit: P  
Additional Code 1: Not reported  
Additional Code 2: Not reported  
Additional Code 3: Not reported  
Additional Code 4: Not reported  
Additional Code 5: Not reported

72

**Target Property** 32124 25TH AVE S  
FEDERAL WAY, WA

**WA SPILLS S117896504**  
N/A

**Actual:**  
429 ft.

**Focus Map:**  
5

**SPILLS:**  
Name: Not reported  
Address: 32124 25TH AVE S  
City,State,Zip: FEDERAL WAY, WA  
Facility ID: 656914  
Medium: STORM DRAIN PIPE  
Material Desc: OTHER - SEE NOTE  
Material Qty: 5  
Material Units: GALLON  
Date Received: 05/20/2015  
Contact Name: UNKNOWN  
Incident Date: Not reported  
Incident Category Type: Not reported

Map ID  
Direction  
Distance  
Elevation

MAP FINDINGS

Site

Database(s)

EDR ID Number  
EPA ID Number

(Continued)

S117896504

Incident Category: Not reported  
Latitude: Not reported  
Longitude: Not reported  
Source Type: Not reported  
Source: Not reported  
Vessel Facility Name2: Not reported  
Recovered Quantity: Not reported  
Resp Party Contact: Not reported  
Cause: Not reported  
Cause Type: Not reported  
Resp Party Name: Not reported

**M73** **KC METRO TRANSIT**  
**Target** **32320 23RD AVE S**  
**Property** **FEDERAL WAY, WA**

**WA SPILLS** **S108010529**  
**N/A**

Site 1 of 2 in cluster M

**Actual:** 434 ft.  
**Focus Map:** 5

**SPILLS:**  
Name: KC METRO TRANSIT  
Address: 32320 23RD AVE S  
City,State,Zip: FEDERAL WAY, WA  
Facility ID: 555365  
Medium: Not reported  
Material Desc: OTHER - SEE NOTE  
Material Qty: Not reported  
Material Units: Not reported  
Date Received: 05/25/2006  
Contact Name: Not reported  
Incident Date: Not reported  
Incident Category Type: Not reported  
Incident Category: Not reported  
Latitude: Not reported  
Longitude: Not reported  
Source Type: Not reported  
Source: Not reported  
Vessel Facility Name2: Not reported  
Recovered Quantity: Not reported  
Resp Party Contact: Not reported  
Cause: Not reported  
Cause Type: Not reported  
Resp Party Name: Not reported

**M74** **PSE - PUGET SOUND ENERGY**  
**Target** **S 322ND ST & 23RD AVE SO**  
**Property** **FEDERAL WAY, WA**

**WA SPILLS** **S109886546**  
**N/A**

Site 2 of 2 in cluster M

**Actual:** 433 ft.  
**Focus Map:** 5

**SPILLS:**  
Name: PSE - PUGET SOUND ENERGY  
Address: S 322ND ST & 23RD AVE SO  
City,State,Zip: FEDERAL WAY, WA  
Facility ID: 539181  
Medium: Not reported  
Material Desc: TRANSFORMER OIL

Map ID  
Direction  
Distance  
Elevation

MAP FINDINGS

Site

Database(s)

EDR ID Number  
EPA ID Number

**PSE - PUGET SOUND ENERGY (Continued)**

**S109886546**

Material Qty: 6  
Material Units: CUBIC YARD  
Date Received: 02/19/2004  
Contact Name: Not reported  
Incident Date: Not reported  
Incident Category Type: Not reported  
Incident Category: Not reported  
Latitude: Not reported  
Longitude: Not reported  
Source Type: Not reported  
Source: Not reported  
Vessel Facility Name2: Not reported  
Recovered Quantity: Not reported  
Resp Party Contact: Not reported  
Cause: Not reported  
Cause Type: Not reported  
Resp Party Name: Not reported

**N75** **CELEBRATION PARK**  
**Target** **324TH & PACIFIC HWY**  
**Property** **FEDERAL WAY, WA 98003**

**WA UST** **U003604725**  
**WA ALLSITES** **N/A**

**Site 1 of 2 in cluster N**

**Actual:**  
**407 ft.**

**Focus Map:**  
**4**

UST:  
Name: CELEBRATION PARK  
Address: 324TH & PACIFIC HWY  
City: FEDERAL WAY  
Zip: 98003  
Facility ID: 54113979  
Site Id: 492936  
UBI: Not reported  
Phone Number: Not reported  
Decimal Latitude: 47.311413  
Decimal Longitude: -122.314274

Tank Name: 1  
Tag Number: Not reported  
Tank Status: Removed  
Tank Status Date: 12/10/1999  
Tank Install Date: 01/01/1964  
Tank Closure Date: Not reported  
Capacity Range: Not reported  
Tank Permit Expiration Date: Not reported  
Tank Upgrade Date: Not reported  
Tank Spill Prevention: Not reported  
Tank Overfill Prevention: Not reported  
Tank Material: Not reported  
Tank Construction: Not reported  
Tank Tightness Test: Not reported  
Tank Corrosion Protection: Not reported  
Tank Manifold: Not reported  
Tank Release Detection: Not reported  
Tank SFC Type: Not reported  
Pipe Material: Not reported  
Pipe Construction: Not reported  
Pipe Primary Release Detection: Not reported  
Pipe Second Release Detection: Not reported

Map ID  
Direction  
Distance  
Elevation

MAP FINDINGS

Site

Database(s)

EDR ID Number  
EPA ID Number

**CELEBRATION PARK (Continued)**

**U003604725**

Pipe Corrosion Protection: Not reported  
Pipe Pumping System: Not reported  
Responsible Unit: Northwest  
Dispenser/Pump SFC Type: Not reported

**ALLSITES:**

Name: CELEBRATION PARK  
Facility Id: 54113979

Interaction: 50524  
Interaction 1: I  
Interaction 2: UST  
Ecology Program: TOXICS  
Program Data: UST  
Facility Alt.: Not reported  
Program ID: 492936  
Date Interaction: 1999-04-15 00:00:00  
Date Interaction 3: Underground Storage Tank  
Latitude: 47.311407396  
Longitude: -122.314259179

**N76**  
Target  
Property

**CELEBRATION PARK**  
**324TH & PACIFIC HWY**  
**FEDERAL WAY, WA 98003**

**FINDS 1007069078**  
**N/A**

**Site 2 of 2 in cluster N**

**Actual:**  
**407 ft.**

**FINDS:**  
Registry ID: 110015456781

**Focus Map:**  
**4**

Click Here:

**Environmental Interest/Information System:**

Washington Facility / Site Identification System (WA-FSIS) provides a means to query and display data maintained by the Washington Department of Ecology. This system contains key information for each facility/site that is currently, or has been, of interest to the Air Quality, Dam Safety, Hazardous Waste, Toxics Cleanup, and Water Quality Programs.

Click this hyperlink while viewing on your computer to access additional FINDS: detail in the EDR Site Report.

**O77**  
Target  
Property

**2101 SO 324TH ST # 254**  
**FEDERAL WAY, WA**

**WA ASBESTOS S124427801**  
**N/A**

**Site 1 of 6 in cluster O**

**Actual:**  
**412 ft.**

**ASBESTOS:**  
Name: Not reported  
Address: 2101 SO 324TH ST # 254  
City,State,Zip: FEDERAL WAY, WA  
Facility Type: Not reported  
Parent ID: Not reported  
Form ID: 139488#512607496

**Focus Map:**  
**5**

Map ID  
Direction  
Distance  
Elevation

MAP FINDINGS

Site

Database(s)

EDR ID Number  
EPA ID Number

(Continued)

S124427801

Notice Date:	03/24/2019
Start Date:	03/25/2019
Completion Date:	03/26/2019
Initial:	Not reported
Amended:	Not reported
On Hold:	Not reported
Off Hold:	Not reported
Emergency:	Not reported
Site Hours Start:	Not reported
Site Hours End:	Not reported
Sunday:	Not reported
Monday:	Not reported
Tuesday:	Not reported
Wednesday:	Not reported
Thursday:	Not reported
Friday:	Not reported
Saturday:	Not reported
Contractor ID:	Not reported
Phone:	Not reported
Job Site CAS:	Not reported
Project Form Email:	Not reported
Property Owner Name:	Not reported
Property Owner Agent:	Not reported
Property Owner Company:	AMERICAN ABATEMENT AND DEMO (AUBURN) (ABCN00001634)
Property Owner Address:	Not reported
Property Owner City:	Not reported
Property Owner State:	Not reported
Property Owner Zip4:	Not reported
Property Owner Phone:	Not reported
Job Site Room:	Not reported
Facility Age:	Not reported
Facility Size:	Not reported
Facility Remodel:	Not reported
Facility Demo:	Not reported
Facility Repair:	Not reported
Facility Maint:	Not reported
Removed:	Not reported
Encapsulated:	Not reported
Quantity Sq Ft:	Not reported
Fireproofing:	Not reported
Popcorn Ceiling:	Not reported
CAB:	Not reported
Sheet Vinyl:	Not reported
Asbestos Paper:	Not reported
Boiler Insulation:	Not reported
Duct Paper:	Not reported
VAT:	Not reported
Roofing:	Not reported
Sq Ft Other:	Not reported
Sq Ft Other Text:	Not reported
Quantity Lin Ft:	Not reported
Mag Pipe Insulation:	Not reported
Air Cell Pipe Insulation:	Not reported
Ducting Insulation:	Not reported
Cement Asbestos Pipe:	Not reported
Mudded Pipe Insulation:	Not reported
Duct Tape:	Not reported



Map ID  
Direction  
Distance  
Elevation

MAP FINDINGS

Site

Database(s)

EDR ID Number  
EPA ID Number

(Continued)

S124427801

Lin Ft Other1:	Not reported
Lin Ft Other1 Text:	Not reported
Lin Ft Other2:	Not reported
Lin Ft Other2 Text:	Not reported
Indoors:	Not reported
Outdoors:	Not reported
Neg Pres Enclosure:	Not reported
Glove Bag:	Not reported
Mini Enclosure:	Not reported
Critical Barriers:	Not reported
Wrap And Cut:	Not reported
Wet Methods:	Not reported
HEPA Vacuum:	Not reported
MANUALMETHODS :	Not reported
Other CM1:	Not reported
Other CM1 Text:	Not reported
Other CM2:	Not reported
Other CM2 Text:	Not reported
Half Mask APR:	Not reported
Full Face APR:	Not reported
PAPR:	Not reported
Type C Continuous:	Not reported
Type C Pressure:	Not reported
Other Resp Pro:	Not reported
Other Resp Pro Text:	Not reported
Comments:	Not reported
Date Time Submitted:	Not reported
Submitter IP Address:	Not reported
Region:	2
UBI:	604077885
Notice type:	Emergency
Project Type:	Roofing
Supervisor:	Samuel Jones (ABAS00031464) ACTIVE
Supervisor Phone:	Not reported
Certificate Status:	ACTIVE
Name:	Not reported
Address:	2101 SO 324TH ST # 254
City,State,Zip:	FEDERAL WAY, WA
Facility Type:	Not reported
Parent ID:	Not reported
Form ID:	139488#512607496
Notice Date:	03/20/2019
Start Date:	03/29/2019
Completion Date:	03/29/2019
Initial:	Not reported
Amended:	Not reported
On Hold:	Not reported
Off Hold:	Not reported
Emergency:	Not reported
Site Hours Start:	Not reported
Site Hours End:	Not reported
Sunday:	Not reported
Monday:	Not reported
Tuesday:	Not reported
Wednesday:	Not reported
Thursday:	Not reported

Map ID  
Direction  
Distance  
Elevation

MAP FINDINGS

Site

Database(s)

EDR ID Number  
EPA ID Number

(Continued)

S124427801

Friday:	Not reported
Saturday:	Not reported
Contractor ID:	Not reported
Phone:	Not reported
Job Site CAS:	Not reported
Project Form Email:	Not reported
Property Owner Name:	Not reported
Property Owner Agent:	Not reported
Property Owner Company:	AMERICAN ABATEMENT AND DEMO (AUBURN) (ABCN00001634)
Property Owner Address:	Not reported
Property Owner City:	Not reported
Property Owner State:	Not reported
Property Owner Zip4:	Not reported
Property Owner Phone:	Not reported
Job Site Room:	Not reported
Facility Age:	Not reported
Facility Size:	Not reported
Facility Remodel:	Not reported
Facility Demo:	Not reported
Facility Repair:	Not reported
Facility Maint:	Not reported
Removed:	Not reported
Encapsulated:	Not reported
Quantity Sq Ft:	Not reported
Fireproofing:	Not reported
Popcorn Ceiling:	Not reported
CAB:	Not reported
Sheet Vinyl:	Not reported
Asbestos Paper:	Not reported
Boiler Insulation:	Not reported
Duct Paper:	Not reported
VAT:	Not reported
Roofing:	Not reported
Sq Ft Other:	Not reported
Sq Ft Other Text:	Not reported
Quantity Lin Ft:	Not reported
Mag Pipe Insulation:	Not reported
Air Cell Pipe Insulation:	Not reported
Ducting Insulation:	Not reported
Cement Asbestos Pipe:	Not reported
Mudded Pipe Insulation:	Not reported
Duct Tape:	Not reported
Lin Ft Other1:	Not reported
Lin Ft Other1 Text:	Not reported
Lin Ft Other2:	Not reported
Lin Ft Other2 Text:	Not reported
Indoors:	Not reported
Outdoors:	Not reported
Neg Pres Enclosure:	Not reported
Glove Bag:	Not reported
Mini Enclosure:	Not reported
Critical Barriers:	Not reported
Wrap And Cut:	Not reported
Wet Methods:	Not reported
HEPA Vacuum:	Not reported
MANUALMETHODS :	Not reported
Other CM1:	Not reported

Map ID  
 Direction  
 Distance  
 Elevation

MAP FINDINGS

Site

Database(s)

EDR ID Number  
 EPA ID Number

(Continued)

S124427801

Other CM1 Text: Not reported  
 Other CM2: Not reported  
 Other CM2 Text: Not reported  
 Half Mask APR: Not reported  
 Full Face APR: Not reported  
 PAPR: Not reported  
 Type C Continuous: Not reported  
 Type C Pressure: Not reported  
 Other Resp Pro: Not reported  
 Other Resp Pro Text: Not reported  
 Comments: Not reported  
 Date Time Submitted: Not reported  
 Submitter IP Address: Not reported  
 Region: 2  
 UBI: 604077885  
 Notice type: Initial  
 Project Type: Roofing  
 Supervisor: Samuel Jones (ABAS00031464) ACTIVE  
 Supervisor Phone: Not reported  
 Certificate Status: ACTIVE

**O78**  
**Target** BELMOR-MOBILE-HOME-PARK  
**Property** 2101-SOUTH-324TH-STREET  
 FEDERAL WAY, WA

WA RGA LUST S115430500  
 N/A

Site 2 of 6 in cluster O

**Actual:** RGA LUST:  
 412 ft.  
**Focus Map:**  
 5

2003	BELMOR-MOBILE-HOME-PARK	2101-SOUTH-324TH-STREET
2002	BELMOR-MOBILE-HOME-PARK	2101-SOUTH-324TH-STREET
2001	BELMOR-MOBILE-HOME-PARK	2101-SOUTH-324TH-STREET
2000	BELMOR-MOBILE-HOME-PARK	2101-SOUTH-324TH-STREET
1999	BELMOR-MOBILE-HOME-PARK	2101-SOUTH-324TH-STREET
1998	BELMOR-MOBILE-HOME-PARK	2101-SOUTH-324TH-STREET
1997	BELMOR-MOBILE-HOME-PARK	2101-SOUTH-324TH-STREET
1995	BELMOR-MOBILE-HOME-PARK	2101-SOUTH-324TH-STREET

**O79**  
**Target** 2101 324TH ST  
**Property** FEDERAL WAY, WA 98003

WA ASBESTOS S119166755  
 N/A

Site 3 of 6 in cluster O

**Actual:** ASBESTOS:  
 412 ft.  
**Focus Map:**  
 5

Name: Not reported  
 Address: 2101 324TH ST  
 City,State,Zip: FEDERAL WAY, WA 98003  
 Facility Type: Residence  
 Parent ID: 0  
 Form ID: 119997##1613FOURA136767  
 Notice Date: 07/28/2016  
 Start Date: 08/09/2016  
 Completion Date: 08/09/2016  
 Initial: 1  
 Amended: Not reported  
 On Hold: Not reported  
 Off Hold: Not reported

Map ID  
Direction  
Distance  
Elevation

MAP FINDINGS

Site

Database(s)

EDR ID Number  
EPA ID Number

(Continued)

S119166755

Emergency: Not reported  
Site Hours Start: 8:00 AM  
Site Hours End: 5:30 PM  
Sunday: Not reported  
Monday: Not reported  
Tuesday: 1  
Wednesday: Not reported  
Thursday: Not reported  
Friday: Not reported  
Saturday: Not reported  
Contractor ID: Not reported  
Phone: 206-434-2423  
Job Site CAS: Oscar Guillen  
Project Form Email: 4acesrestoration@gmail.com  
Property Owner Name: Not reported  
Property Owner Agent: Not reported  
Property Owner Company: 4 ACES RESTORATION LLC (ABCN00001613)  
Property Owner Address: 2101 324th St  
Property Owner City: Federal Way  
Property Owner State: wa  
Property Owner Zip4: 98003  
Property Owner Phone: 253-838-0517  
Job Site Room: Not reported  
Facility Age: 1968  
Facility Size: 1,326 sq ft  
Facility Remodel: Not reported  
Facility Demo: 1  
Facility Repair: Not reported  
Facility Maint: Not reported  
Removed: 1  
Encapsulated: 1  
Quantity Sq Ft: 869  
Fireproofing: Not reported  
Popcorn Ceiling: Not reported  
CAB: Not reported  
Sheet Vinyl: Not reported  
Asbestos Paper: Not reported  
Boiler Insulation: Not reported  
Duct Paper: Not reported  
VAT: 1  
Roofing: 1  
Sq Ft Other: Not reported  
Sq Ft Other Text: Not reported  
Quantity Lin Ft: Not reported  
Mag Pipe Insulation: Not reported  
Air Cell Pipe Insulation: Not reported  
Ducting Insulation: Not reported  
Cement Asbestos Pipe: Not reported  
Mudded Pipe Insulation: Not reported  
Duct Tape: Not reported  
Lin Ft Other1: Not reported  
Lin Ft Other1 Text: Not reported  
Lin Ft Other2: Not reported  
Lin Ft Other2 Text: Not reported  
Indoors: 1  
Outdoors: 1  
Neg Pres Enclosure: 1

Map ID  
 Direction  
 Distance  
 Elevation

MAP FINDINGS

Site

Database(s)

EDR ID Number  
 EPA ID Number

(Continued)

S119166755

Glove Bag: Not reported  
 Mini Enclosure: Not reported  
 Critical Barriers: 1  
 Wrap And Cut: Not reported  
 Wet Methods: 1  
 HEPA Vacuum: 1  
 MANUALMETHODS : 1  
 Other CM1: Not reported  
 Other CM1 Text: Not reported  
 Other CM2: Not reported  
 Other CM2 Text: Not reported  
 Half Mask APR: 1  
 Full Face APR: Not reported  
 PAPR: Not reported  
 Type C Continuous: Not reported  
 Type C Pressure: Not reported  
 Other Resp Pro: Not reported  
 Other Resp Pro Text: Not reported  
 Comments: Not reported  
 Date Time Submitted: 2016-07-28 07:56:22  
 Submitter IP Address: 172.56.42.39  
 Region: 2  
 UBI: 603586543  
 Notice type: Initial  
 Project Type: Roofing, Vinyl Asbestos Tile  
 Supervisor: Oscar Guillen ()  
 Supervisor Phone: Not reported  
 Certificate Status: ACTIVE

O80  
 Target  
 Property

2101 S 324TH ST # 134  
 FEDERAL WAY, WA

WA ASBESTOS S126496421  
 N/A

Site 4 of 6 in cluster O

Actual:  
 412 ft.  
 Focus Map:  
 5

ASBESTOS:  
 Name: Not reported  
 Address: 2101 S 324TH ST # 134  
 City,State,Zip: FEDERAL WAY, WA  
 Facility Type: Not reported  
 Parent ID: Not reported  
 Form ID: 157406#1667126345  
 Notice Date: 03/19/2020  
 Start Date: 03/24/2020  
 Completion Date: 03/25/2020  
 Initial: Not reported  
 Amended: Not reported  
 On Hold: Not reported  
 Off Hold: Not reported  
 Emergency: Not reported  
 Site Hours Start: Not reported  
 Site Hours End: Not reported  
 Sunday: Not reported  
 Monday: Not reported  
 Tuesday: Not reported  
 Wednesday: Not reported  
 Thursday: Not reported  
 Friday: Not reported

Map ID  
Direction  
Distance  
Elevation

MAP FINDINGS

Site

Database(s)

EDR ID Number  
EPA ID Number

(Continued)

S126496421

Saturday:	Not reported
Contractor ID:	Not reported
Phone:	Not reported
Job Site CAS:	Not reported
Project Form Email:	Not reported
Property Owner Name:	Not reported
Property Owner Agent:	Not reported
Property Owner Company:	AMERICAN ABATEMENT AND DEMO (AUBURN) (ABCN00001634)
Property Owner Address:	Not reported
Property Owner City:	Not reported
Property Owner State:	Not reported
Property Owner Zip4:	Not reported
Property Owner Phone:	Not reported
Job Site Room:	Not reported
Facility Age:	Not reported
Facility Size:	Not reported
Facility Remodel:	Not reported
Facility Demo:	Not reported
Facility Repair:	Not reported
Facility Maint:	Not reported
Removed:	Not reported
Encapsulated:	Not reported
Quantity Sq Ft:	Not reported
Fireproofing:	Not reported
Popcorn Ceiling:	Not reported
CAB:	Not reported
Sheet Vinyl:	Not reported
Asbestos Paper:	Not reported
Boiler Insulation:	Not reported
Duct Paper:	Not reported
VAT:	Not reported
Roofing:	Not reported
Sq Ft Other:	Not reported
Sq Ft Other Text:	Not reported
Quantity Lin Ft:	Not reported
Mag Pipe Insulation:	Not reported
Air Cell Pipe Insulation:	Not reported
Ducting Insulation:	Not reported
Cement Asbestos Pipe:	Not reported
Mudded Pipe Insulation:	Not reported
Duct Tape:	Not reported
Lin Ft Other1:	Not reported
Lin Ft Other1 Text:	Not reported
Lin Ft Other2:	Not reported
Lin Ft Other2 Text:	Not reported
Indoors:	Not reported
Outdoors:	Not reported
Neg Pres Enclosure:	Not reported
Glove Bag:	Not reported
Mini Enclosure:	Not reported
Critical Barriers:	Not reported
Wrap And Cut:	Not reported
Wet Methods:	Not reported
HEPA Vacuum:	Not reported
MANUALMETHODS :	Not reported
Other CM1:	Not reported
Other CM1 Text:	Not reported

Map ID  
 Direction  
 Distance  
 Elevation

MAP FINDINGS

Site

Database(s)

EDR ID Number  
 EPA ID Number

(Continued)

S126496421

Other CM2: Not reported  
 Other CM2 Text: Not reported  
 Half Mask APR: Not reported  
 Full Face APR: Not reported  
 PAPR: Not reported  
 Type C Continuous: Not reported  
 Type C Pressure: Not reported  
 Other Resp Pro: Not reported  
 Other Resp Pro Text: Not reported  
 Comments: Not reported  
 Date Time Submitted: Not reported  
 Submitter IP Address: Not reported  
 Region: 2  
 UBI: 604077885  
 Notice type: Emergency  
 Project Type: Roofing  
 Supervisor: Bruce Rogstad (ABAS00033016) ACTIVE  
 Supervisor Phone: Not reported  
 Certificate Status: ACTIVE

O81  
 Target  
 Property

2101 S 324TH ST UNIT #162  
 FEDERAL WAY, WA

WA ASBESTOS S124427800  
 N/A

Site 5 of 6 in cluster O

Actual:  
 412 ft.

Focus Map:  
 5

ASBESTOS:  
 Name: Not reported  
 Address: 2101 S 324TH ST UNIT #162  
 City,State,Zip: FEDERAL WAY, WA  
 Facility Type: Not reported  
 Parent ID: Not reported  
 Form ID: 123033#1095400561  
 Notice Date: 04/24/2018  
 Start Date: 05/07/2018  
 Completion Date: 05/08/2018  
 Initial: Not reported  
 Amended: Not reported  
 On Hold: Not reported  
 Off Hold: Not reported  
 Emergency: Not reported  
 Site Hours Start: Not reported  
 Site Hours End: Not reported  
 Sunday: Not reported  
 Monday: Not reported  
 Tuesday: Not reported  
 Wednesday: Not reported  
 Thursday: Not reported  
 Friday: Not reported  
 Saturday: Not reported  
 Contractor ID: Not reported  
 Phone: Not reported  
 Job Site CAS: Not reported  
 Project Form Email: Not reported  
 Property Owner Name: Not reported  
 Property Owner Agent: Not reported  
 Property Owner Company: AMERICAN ABATEMENT AND DEMO (AUBURN) (ABCN00001634)  
 Property Owner Address: Not reported

Map ID  
Direction  
Distance  
Elevation

MAP FINDINGS

Site

Database(s)

EDR ID Number  
EPA ID Number

(Continued)

S124427800

Property Owner City:	Not reported
Property Owner State:	Not reported
Property Owner Zip4:	Not reported
Property Owner Phone:	Not reported
Job Site Room:	Not reported
Facility Age:	Not reported
Facility Size:	Not reported
Facility Remodel:	Not reported
Facility Demo:	Not reported
Facility Repair:	Not reported
Facility Maint:	Not reported
Removed:	Not reported
Encapsulated:	Not reported
Quantity Sq Ft:	Not reported
Fireproofing:	Not reported
Popcorn Ceiling:	Not reported
CAB:	Not reported
Sheet Vinyl:	Not reported
Asbestos Paper:	Not reported
Boiler Insulation:	Not reported
Duct Paper:	Not reported
VAT:	Not reported
Roofing:	Not reported
Sq Ft Other:	Not reported
Sq Ft Other Text:	Not reported
Quantity Lin Ft:	Not reported
Mag Pipe Insulation:	Not reported
Air Cell Pipe Insulation:	Not reported
Ducting Insulation:	Not reported
Cement Asbestos Pipe:	Not reported
Mudded Pipe Insulation:	Not reported
Duct Tape:	Not reported
Lin Ft Other1:	Not reported
Lin Ft Other1 Text:	Not reported
Lin Ft Other2:	Not reported
Lin Ft Other2 Text:	Not reported
Indoors:	Not reported
Outdoors:	Not reported
Neg Pres Enclosure:	Not reported
Glove Bag:	Not reported
Mini Enclosure:	Not reported
Critical Barriers:	Not reported
Wrap And Cut:	Not reported
Wet Methods:	Not reported
HEPA Vacuum:	Not reported
MANUALMETHODS :	Not reported
Other CM1:	Not reported
Other CM1 Text:	Not reported
Other CM2:	Not reported
Other CM2 Text:	Not reported
Half Mask APR:	Not reported
Full Face APR:	Not reported
PAPR:	Not reported
Type C Continuous:	Not reported
Type C Pressure:	Not reported
Other Resp Pro:	Not reported
Other Resp Pro Text:	Not reported



Map ID  
Direction  
Distance  
Elevation

MAP FINDINGS

Site

Database(s)

EDR ID Number  
EPA ID Number

(Continued)

S124427800

Comments:	Not reported
Date Time Submitted:	Not reported
Submitter IP Address:	Not reported
Region:	2
UBI:	604077885
Notice type:	Initial
Project Type:	Mastic, Vinyl Asbestos Tile
Supervisor:	Iran Ventura (2018036016A) , Ofisa Asoau (2019034756A)
Supervisor Phone:	Not reported
Certificate Status:	ACTIVE
Name:	Not reported
Address:	2101 S 324TH ST UNIT #162
City,State,Zip:	FEDERAL WAY, WA
Facility Type:	Not reported
Parent ID:	Not reported
Form ID:	123033#1095400561
Notice Date:	04/20/2018
Start Date:	04/30/2018
Completion Date:	05/01/2018
Initial:	Not reported
Amended:	Not reported
On Hold:	Not reported
Off Hold:	Not reported
Emergency:	Not reported
Site Hours Start:	Not reported
Site Hours End:	Not reported
Sunday:	Not reported
Monday:	Not reported
Tuesday:	Not reported
Wednesday:	Not reported
Thursday:	Not reported
Friday:	Not reported
Saturday:	Not reported
Contractor ID:	Not reported
Phone:	Not reported
Job Site CAS:	Not reported
Project Form Email:	Not reported
Property Owner Name:	Not reported
Property Owner Agent:	Not reported
Property Owner Company:	AMERICAN ABATEMENT AND DEMO (AUBURN) (ABCN00001634)
Property Owner Address:	Not reported
Property Owner City:	Not reported
Property Owner State:	Not reported
Property Owner Zip4:	Not reported
Property Owner Phone:	Not reported
Job Site Room:	Not reported
Facility Age:	Not reported
Facility Size:	Not reported
Facility Remodel:	Not reported
Facility Demo:	Not reported
Facility Repair:	Not reported
Facility Maint:	Not reported
Removed:	Not reported
Encapsulated:	Not reported
Quantity Sq Ft:	Not reported
Fireproofing:	Not reported

Map ID  
Direction  
Distance  
Elevation

MAP FINDINGS

Site

Database(s)

EDR ID Number  
EPA ID Number

(Continued)

S124427800

Popcorn Ceiling:	Not reported
CAB:	Not reported
Sheet Vinyl:	Not reported
Asbestos Paper:	Not reported
Boiler Insulation:	Not reported
Duct Paper:	Not reported
VAT:	Not reported
Roofing:	Not reported
Sq Ft Other:	Not reported
Sq Ft Other Text:	Not reported
Quantity Lin Ft:	Not reported
Mag Pipe Insulation:	Not reported
Air Cell Pipe Insulation:	Not reported
Ducting Insulation:	Not reported
Cement Asbestos Pipe:	Not reported
Mudded Pipe Insulation:	Not reported
Duct Tape:	Not reported
Lin Ft Other1:	Not reported
Lin Ft Other1 Text:	Not reported
Lin Ft Other2:	Not reported
Lin Ft Other2 Text:	Not reported
Indoors:	Not reported
Outdoors:	Not reported
Neg Pres Enclosure:	Not reported
Glove Bag:	Not reported
Mini Enclosure:	Not reported
Critical Barriers:	Not reported
Wrap And Cut:	Not reported
Wet Methods:	Not reported
HEPA Vacuum:	Not reported
MANUALMETHODS :	Not reported
Other CM1:	Not reported
Other CM1 Text:	Not reported
Other CM2:	Not reported
Other CM2 Text:	Not reported
Half Mask APR:	Not reported
Full Face APR:	Not reported
PAPR:	Not reported
Type C Continuous:	Not reported
Type C Pressure:	Not reported
Other Resp Pro:	Not reported
Other Resp Pro Text:	Not reported
Comments:	Not reported
Date Time Submitted:	Not reported
Submitter IP Address:	Not reported
Region:	2
UBI:	604077885
Notice type:	Initial
Project Type:	Mastic, Vinyl Asbestos Tile
Supervisor:	Iran Ventura (2018036016A) , Ofisa Asoau (2019034756A)
Supervisor Phone:	Not reported
Certificate Status:	ACTIVE

Map ID  
Direction  
Distance  
Elevation

MAP FINDINGS

Site

Database(s)

EDR ID Number  
EPA ID Number

**O82** BELMOR MOBILE HOME PARK  
**Target** 2101 S 324TH ST  
**Property** FEDERAL WAY, WA 98003

WA LUST 1007067772  
WA UST N/A  
WA ALLSITES  
WA CSCSL NFA  
FINDS  
WA ASBESTOS

Site 6 of 6 in cluster O

**Actual:**  
412 ft.

**Focus Map:**  
5

**LUST:**  
Name: BELMOR MOBILE HOME PARK  
Address: 2101 S 324TH ST  
City,State,Zip: FEDERAL WAY, WA 98003  
Facility ID: 62155955  
Lust Status Type: LUST - NFA  
Cleanup Site ID: 6390  
Cleanup Unit Type: Not reported  
Process Type: Not reported  
Cleanup Unit Name: BELMOR-MOBILE-HOME-PARK  
Response Section: Northwest  
Release Date: 04/17/1990  
Lust Date: 10/11/1995  
Region: Northwest  
Lust ID: 560  
UST ID: 1944  
Contaminant Name: Benzene  
Ground Water: Not reported  
Surface Water: Not reported  
Soil: Remediated  
Sediment: Not reported  
Air: Not reported  
Bedrock: Not reported  
Lat/Long: 47.31172 / -122.30569

Name: BELMOR MOBILE HOME PARK  
Address: 2101 S 324TH ST  
City,State,Zip: FEDERAL WAY, WA 98003  
Facility ID: 62155955  
Lust Status Type: LUST - NFA  
Cleanup Site ID: 6390  
Cleanup Unit Type: Not reported  
Process Type: Not reported  
Cleanup Unit Name: BELMOR-MOBILE-HOME-PARK  
Response Section: Northwest  
Release Date: 04/17/1990  
Lust Date: 10/11/1995  
Region: Northwest  
Lust ID: 560  
UST ID: 1944  
Contaminant Name: Petroleum-Gasoline  
Ground Water: Not reported  
Surface Water: Not reported  
Soil: Remediated  
Sediment: Not reported  
Air: Not reported  
Bedrock: Not reported  
Lat/Long: 47.31172 / -122.30569

**UST:**  
Name: BELMOR-MOBILE-HOME-PARK  
Address: 2101 S 324TH ST

Map ID  
Direction  
Distance  
Elevation

MAP FINDINGS

Site

Database(s)

EDR ID Number  
EPA ID Number

**BELMOR MOBILE HOME PARK (Continued)**

**1007067772**

City: FEDERAL WAY  
Zip: 98003  
Facility ID: 62155955  
Site Id: 1944  
UBI: Not reported  
Phone Number: Not reported  
Decimal Latitude: 47.31172  
Decimal Longitude: -122.30569

Tank Name: 1  
Tag Number: Not reported  
Tank Status: Removed  
Tank Status Date: 08/06/1996  
Tank Install Date: 12/31/1964  
Tank Closure Date: Not reported  
Capacity Range: 111 TO 1,100 Gallons  
Tank Permit Expiration Date: Not reported  
Tank Upgrade Date: Not reported  
Tank Spill Prevention: Not reported  
Tank Overfill Prevention: Not reported  
Tank Material: Steel  
Tank Construction: Single Wall Tank  
Tank Tightness Test: Not reported  
Tank Corrosion Protection: Not reported  
Tank Manifold: Not reported  
Tank Release Detection: Not reported  
Tank SFC Type: Not reported  
Pipe Material: Steel  
Pipe Construction: Not reported  
Pipe Primary Release Detection: Not reported  
Pipe Second Release Detection: Not reported  
Pipe Corrosion Protection: Not reported  
Pipe Pumping System: Not reported  
Responsible Unit: Northwest  
Dispencer/Pump SFC Type: Not reported

**ALLSITES:**

Name: BELMOR MOBILE HOME PARK  
Facility Id: 62155955

Interaction: 54887  
Interaction 1: I  
Interaction 2: LUST  
Ecology Program: TOXICS  
Program Data: ISIS  
Facility Alt.: Not reported  
Program ID: 1944  
Date Interaction: 1990-04-17 00:00:00  
Date Interaction 3: LUST Facility  
Latitude: 47.311714395000003  
Longitude: -122.305675181

Interaction: 79374  
Interaction 1: I  
Interaction 2: SCS  
Ecology Program: TOXICS

Map ID  
Direction  
Distance  
Elevation

MAP FINDINGS

Site

Database(s)

EDR ID Number  
EPA ID Number

**BELMOR MOBILE HOME PARK (Continued)**

**1007067772**

Program Data: ISIS  
Facility Alt.: BELMOR MOBILE HOME PARK  
Program ID: Not reported  
Date Interaction: 2009-08-28 00:00:00  
Date Interaction 3: State Cleanup Site  
Latitude: 47.311714395000003  
Longitude: -122.305675181

Interaction: 54888  
Interaction 1: A  
Interaction 2: UST  
Ecology Program: TOXICS  
Program Data: UST  
Facility Alt.: Not reported  
Program ID: 1944  
Date Interaction: 2000-03-20 00:00:00  
Date Interaction 3: Underground Storage Tank  
Latitude: 47.311714395000003  
Longitude: -122.305675181

CSCSL NFA:  
Name: BELMOR MOBILE HOME PARK  
Address: 2101 S 324TH ST  
City,State,Zip: FEDERAL WAY, WA 98003  
Facility/Site Id: 62155955  
CS Id: 6390  
NFA Date: 10/11/1995  
Alternate Site Names: BELMOR-MOBILE-HOME-PARK  
NFA Reason: NFA-SHA, IRAP, or VCP  
Site Status: NFA  
Region: Northwest  
Contaminant Name: Benzene  
Ground Water: Not reported  
Surface Water: Not reported  
Soil: Remediated  
Sediment: Not reported  
Air: Not reported  
Bedrock: Not reported  
Latitude: 47.31172  
Longitude: -122.30569

Name: BELMOR MOBILE HOME PARK  
Address: 2101 S 324TH ST  
City,State,Zip: FEDERAL WAY, WA 98003  
Facility/Site Id: 62155955  
CS Id: 6390  
NFA Date: 10/11/1995  
Alternate Site Names: BELMOR-MOBILE-HOME-PARK  
NFA Reason: NFA-SHA, IRAP, or VCP  
Site Status: NFA  
Region: Northwest  
Contaminant Name: Petroleum-Gasoline  
Ground Water: Not reported  
Surface Water: Not reported  
Soil: Remediated

Map ID  
Direction  
Distance  
Elevation

MAP FINDINGS

Site

Database(s)

EDR ID Number  
EPA ID Number

**BELMOR MOBILE HOME PARK (Continued)**

**1007067772**

Sediment: Not reported  
Air: Not reported  
Bedrock: Not reported  
Latitude: 47.31172  
Longitude: -122.30569

**FINDS:**

Registry ID: 110015443698

Click Here:

**Environmental Interest/Information System:**

Washington Facility / Site Identification System (WA-FSIS) provides a means to query and display data maintained by the Washington Department of Ecology. This system contains key information for each facility/site that is currently, or has been, of interest to the Air Quality, Dam Safety, Hazardous Waste, Toxics Cleanup, and Water Quality Programs.

[Click this hyperlink](#) while viewing on your computer to access additional FINDS: detail in the EDR Site Report.

**ASBESTOS:**

Name: Not reported  
Address: 2101 S 324TH ST SPACE #49 LIVING, DINING, KITCHEN, 2 BEDROOMS, HALLWAY  
City,State,Zip: FEDERAL WAY, WA 98003  
Facility Type: Vacant Mobile Home  
Parent ID: 110651  
Form ID: 111147##1210Therm257461  
Notice Date: 01/26/2016  
Start Date: 01/25/2016  
Completion Date: 01/25/2016  
Initial: Not reported  
Amended: 1  
On Hold: Not reported  
Off Hold: Not reported  
Emergency: Not reported  
Site Hours Start: 7:00 a.m.  
Site Hours End: 2:00 p.m.  
Sunday: Not reported  
Monday: 1  
Tuesday: 1  
Wednesday: Not reported  
Thursday: Not reported  
Friday: Not reported  
Saturday: Not reported  
Contractor ID: Not reported  
Phone: 253-984-1818  
Job Site CAS: Junior Ventura Guzman  
Project Form Email: debif@ttnw-inc.com  
Property Owner Name: Belmor Mobile Home Park  
Property Owner Agent: Ben Nelson  
Property Owner Company: Thermatech Northwest Inc (ABCN00001210)  
Property Owner Address: 2101 S 324th St  
Property Owner City: Federal Way  
Property Owner State: WA  
Property Owner Zip4: 98003  
Property Owner Phone: 253-838-0517

Map ID  
Direction  
Distance  
Elevation

MAP FINDINGS

Site

Database(s)

EDR ID Number  
EPA ID Number

**BELMOR MOBILE HOME PARK (Continued)**

**1007067772**

Job Site Room: living, dining, kitchen, 2 bedrooms, hallway  
Facility Age: Not Given  
Facility Size: Not Given  
Facility Remodel: Not reported  
Facility Demo: 1  
Facility Repair: Not reported  
Facility Maint: Not reported  
Removed: 1  
Encapsulated: Not reported  
Quantity Sq Ft: 731  
Fireproofing: Not reported  
Popcorn Ceiling: 1  
CAB: Not reported  
Sheet Vinyl: Not reported  
Asbestos Paper: Not reported  
Boiler Insulation: Not reported  
Duct Paper: Not reported  
VAT: Not reported  
Roofing: Not reported  
Sq Ft Other: Not reported  
Sq Ft Other Text: Not reported  
Quantity Lin Ft: Not reported  
Mag Pipe Insulation: Not reported  
Air Cell Pipe Insulation: Not reported  
Ducting Insulation: Not reported  
Cement Asbestos Pipe: Not reported  
Mudded Pipe Insulation: Not reported  
Duct Tape: Not reported  
Lin Ft Other1: Not reported  
Lin Ft Other1 Text: Not reported  
Lin Ft Other2: Not reported  
Lin Ft Other2 Text: Not reported  
Indoors: 1  
Outdoors: Not reported  
Neg Pres Enclosure: 1  
Glove Bag: Not reported  
Mini Enclosure: Not reported  
Critical Barriers: 1  
Wrap And Cut: Not reported  
Wet Methods: 1  
HEPA Vacuum: 1  
MANUALMETHODS : 1  
Other CM1: Not reported  
Other CM1 Text: Not reported  
Other CM2: Not reported  
Other CM2 Text: Not reported  
Half Mask APR: Not reported  
Full Face APR: Not reported  
PAPR: Not reported  
Type C Continuous: Not reported  
Type C Pressure: 1  
Other Resp Pro: Not reported  
Other Resp Pro Text: Not reported  
Comments: Completed Tuesday 1-26-16 at 2pm  
Date Time Submitted: 2016-01-26 14:05:50  
Submitter IP Address: 75.151.101.37  
Region: 2

Map ID  
Direction  
Distance  
Elevation

MAP FINDINGS

Site

Database(s)

EDR ID Number  
EPA ID Number

**BELMOR MOBILE HOME PARK (Continued)**

**1007067772**

UBI: 601725020  
Notice type: Initial  
Project Type: Popcorn Ceiling  
Supervisor: Junior Ventura Guzman ()  
Supervisor Phone: Not reported  
Certificate Status: ACTIVE

Name: Not reported  
Address: 2101 SOUTH 324TH STREET  
City,State,Zip: FEDERAL WAY, WA  
Facility Type: Not reported  
Parent ID: Not reported  
Form ID: 51475##1286Sound662819  
Notice Date: 08/04/2011  
Start Date: 07/08/2011  
Completion Date: 08/04/2011  
Initial: Not reported  
Amended: Not reported  
On Hold: Not reported  
Off Hold: Not reported  
Emergency: Not reported  
Site Hours Start: Not reported  
Site Hours End: Not reported  
Sunday: Not reported  
Monday: Not reported  
Tuesday: Not reported  
Wednesday: Not reported  
Thursday: Not reported  
Friday: Not reported  
Saturday: Not reported  
Contractor ID: Not reported  
Phone: Not reported  
Job Site CAS: Not reported  
Project Form Email: Not reported  
Property Owner Name: Not reported  
Property Owner Agent: Not reported  
Property Owner Company: Sound Asbestos Abatement (ABCN00001286)  
Property Owner Address: Not reported  
Property Owner City: Not reported  
Property Owner State: Not reported  
Property Owner Zip4: Not reported  
Property Owner Phone: Not reported  
Job Site Room: Not reported  
Facility Age: Not reported  
Facility Size: Not reported  
Facility Remodel: Not reported  
Facility Demo: Not reported  
Facility Repair: Not reported  
Facility Maint: Not reported  
Removed: Not reported  
Encapsulated: Not reported  
Quantity Sq Ft: Not reported  
Fireproofing: Not reported  
Popcorn Ceiling: Not reported  
CAB: Not reported  
Sheet Vinyl: Not reported  
Asbestos Paper: Not reported



Map ID  
Direction  
Distance  
Elevation

MAP FINDINGS

Site

Database(s)

EDR ID Number  
EPA ID Number

**BELMOR MOBILE HOME PARK (Continued)**

**1007067772**

Boiler Insulation:	Not reported
Duct Paper:	Not reported
VAT:	Not reported
Roofing:	Not reported
Sq Ft Other:	Not reported
Sq Ft Other Text:	Not reported
Quantity Lin Ft:	Not reported
Mag Pipe Insulation:	Not reported
Air Cell Pipe Insulation:	Not reported
Ducting Insulation:	Not reported
Cement Asbestos Pipe:	Not reported
Mudded Pipe Insulation:	Not reported
Duct Tape:	Not reported
Lin Ft Other1:	Not reported
Lin Ft Other1 Text:	Not reported
Lin Ft Other2:	Not reported
Lin Ft Other2 Text:	Not reported
Indoors:	Not reported
Outdoors:	Not reported
Neg Pres Enclosure:	Not reported
Glove Bag:	Not reported
Mini Enclosure:	Not reported
Critical Barriers:	Not reported
Wrap And Cut:	Not reported
Wet Methods:	Not reported
HEPA Vacuum:	Not reported
MANUALMETHODS :	Not reported
Other CM1:	Not reported
Other CM1 Text:	Not reported
Other CM2:	Not reported
Other CM2 Text:	Not reported
Half Mask APR:	Not reported
Full Face APR:	Not reported
PAPR:	Not reported
Type C Continuous:	Not reported
Type C Pressure:	Not reported
Other Resp Pro:	Not reported
Other Resp Pro Text:	Not reported
Comments:	Not reported
Date Time Submitted:	Not reported
Submitter IP Address:	Not reported
Region:	2
UBI:	604111144
Notice type:	Initial
Project Type:	Other linear footage, Other Square Footage
Supervisor:	david gamez ()
Supervisor Phone:	Not reported
Certificate Status:	ACTIVE
Name:	Not reported
Address:	2101 SOUTH 324TH STREET
City,State,Zip:	FEDERAL WAY, WA
Facility Type:	Not reported
Parent ID:	Not reported
Form ID:	50281##1286Sound114433
Notice Date:	06/29/2011
Start Date:	07/01/2011

Map ID  
Direction  
Distance  
Elevation

MAP FINDINGS

Site

Database(s)

EDR ID Number  
EPA ID Number

**BELMOR MOBILE HOME PARK (Continued)**

**1007067772**

Completion Date:	08/01/2011
Initial:	Not reported
Amended:	Not reported
On Hold:	Not reported
Off Hold:	Not reported
Emergency:	Not reported
Site Hours Start:	Not reported
Site Hours End:	Not reported
Sunday:	Not reported
Monday:	Not reported
Tuesday:	Not reported
Wednesday:	Not reported
Thursday:	Not reported
Friday:	Not reported
Saturday:	Not reported
Contractor ID:	Not reported
Phone:	Not reported
Job Site CAS:	Not reported
Project Form Email:	Not reported
Property Owner Name:	Not reported
Property Owner Agent:	Not reported
Property Owner Company:	Sound Asbestos Abatement (ABCN00001286)
Property Owner Address:	Not reported
Property Owner City:	Not reported
Property Owner State:	Not reported
Property Owner Zip4:	Not reported
Property Owner Phone:	Not reported
Job Site Room:	Not reported
Facility Age:	Not reported
Facility Size:	Not reported
Facility Remodel:	Not reported
Facility Demo:	Not reported
Facility Repair:	Not reported
Facility Maint:	Not reported
Removed:	Not reported
Encapsulated:	Not reported
Quantity Sq Ft:	Not reported
Fireproofing:	Not reported
Popcorn Ceiling:	Not reported
CAB:	Not reported
Sheet Vinyl:	Not reported
Asbestos Paper:	Not reported
Boiler Insulation:	Not reported
Duct Paper:	Not reported
VAT:	Not reported
Roofing:	Not reported
Sq Ft Other:	Not reported
Sq Ft Other Text:	Not reported
Quantity Lin Ft:	Not reported
Mag Pipe Insulation:	Not reported
Air Cell Pipe Insulation:	Not reported
Ducting Insulation:	Not reported
Cement Asbestos Pipe:	Not reported
Mudded Pipe Insulation:	Not reported
Duct Tape:	Not reported
Lin Ft Other1:	Not reported
Lin Ft Other1 Text:	Not reported

Map ID  
Direction  
Distance  
Elevation

MAP FINDINGS

Site

Database(s)

EDR ID Number  
EPA ID Number

**BELMOR MOBILE HOME PARK (Continued)**

**1007067772**

Lin Ft Other2: Not reported  
Lin Ft Other2 Text: Not reported  
Indoors: Not reported  
Outdoors: Not reported  
Neg Pres Enclosure: Not reported  
Glove Bag: Not reported  
Mini Enclosure: Not reported  
Critical Barriers: Not reported  
Wrap And Cut: Not reported  
Wet Methods: Not reported  
HEPA Vacuum: Not reported  
MANUALMETHODS : Not reported  
Other CM1: Not reported  
Other CM1 Text: Not reported  
Other CM2: Not reported  
Other CM2 Text: Not reported  
Half Mask APR: Not reported  
Full Face APR: Not reported  
PAPR: Not reported  
Type C Continuous: Not reported  
Type C Pressure: Not reported  
Other Resp Pro: Not reported  
Other Resp Pro Text: Not reported  
Comments: Not reported  
Date Time Submitted: Not reported  
Submitter IP Address: Not reported  
Region: 2  
UBI: 604111144  
Notice type: Initial  
Project Type: Other linear footage, Other Square Footage  
Supervisor: david gamez ()  
Supervisor Phone: Not reported  
Certificate Status: ACTIVE

Name: Not reported  
Address: 2101 S 324TH ST  
City,State,Zip: FEDERAL WAY, WA  
Facility Type: Not reported  
Parent ID: Not reported  
Form ID: 160828#344156953  
Notice Date: 06/19/2020  
Start Date: 06/24/2020  
Completion Date: 06/25/2020  
Initial: Not reported  
Amended: Not reported  
On Hold: Not reported  
Off Hold: Not reported  
Emergency: Not reported  
Site Hours Start: Not reported  
Site Hours End: Not reported  
Sunday: Not reported  
Monday: Not reported  
Tuesday: Not reported  
Wednesday: Not reported  
Thursday: Not reported  
Friday: Not reported  
Saturday: Not reported

Map ID  
Direction  
Distance  
Elevation

MAP FINDINGS

Site

Database(s)

EDR ID Number  
EPA ID Number

**BELMOR MOBILE HOME PARK (Continued)**

**1007067772**

Contractor ID:	Not reported
Phone:	Not reported
Job Site CAS:	Not reported
Project Form Email:	Not reported
Property Owner Name:	Not reported
Property Owner Agent:	Not reported
Property Owner Company:	AMERICAN ABATEMENT AND DEMO (AUBURN) (ABCN00001634)
Property Owner Address:	Not reported
Property Owner City:	Not reported
Property Owner State:	Not reported
Property Owner Zip4:	Not reported
Property Owner Phone:	Not reported
Job Site Room:	Not reported
Facility Age:	Not reported
Facility Size:	Not reported
Facility Remodel:	Not reported
Facility Demo:	Not reported
Facility Repair:	Not reported
Facility Maint:	Not reported
Removed:	Not reported
Encapsulated:	Not reported
Quantity Sq Ft:	Not reported
Fireproofing:	Not reported
Popcorn Ceiling:	Not reported
CAB:	Not reported
Sheet Vinyl:	Not reported
Asbestos Paper:	Not reported
Boiler Insulation:	Not reported
Duct Paper:	Not reported
VAT:	Not reported
Roofing:	Not reported
Sq Ft Other:	Not reported
Sq Ft Other Text:	Not reported
Quantity Lin Ft:	Not reported
Mag Pipe Insulation:	Not reported
Air Cell Pipe Insulation:	Not reported
Ducting Insulation:	Not reported
Cement Asbestos Pipe:	Not reported
Mudded Pipe Insulation:	Not reported
Duct Tape:	Not reported
Lin Ft Other1:	Not reported
Lin Ft Other1 Text:	Not reported
Lin Ft Other2:	Not reported
Lin Ft Other2 Text:	Not reported
Indoors:	Not reported
Outdoors:	Not reported
Neg Pres Enclosure:	Not reported
Glove Bag:	Not reported
Mini Enclosure:	Not reported
Critical Barriers:	Not reported
Wrap And Cut:	Not reported
Wet Methods:	Not reported
HEPA Vacuum:	Not reported
MANUALMETHODS :	Not reported
Other CM1:	Not reported
Other CM1 Text:	Not reported
Other CM2:	Not reported

Map ID  
Direction  
Distance  
Elevation

MAP FINDINGS

Site

Database(s)

EDR ID Number  
EPA ID Number

**BELMOR MOBILE HOME PARK (Continued)**

**1007067772**

Other CM2 Text:	Not reported
Half Mask APR:	Not reported
Full Face APR:	Not reported
PAPR:	Not reported
Type C Continuous:	Not reported
Type C Pressure:	Not reported
Other Resp Pro:	Not reported
Other Resp Pro Text:	Not reported
Comments:	Not reported
Date Time Submitted:	Not reported
Submitter IP Address:	Not reported
Region:	2
UBI:	604077885
Notice type:	Initial
Project Type:	Other linear footage, Roofing
Supervisor:	Aaron Borrero (ABAS00034772) ACTIVE, Bruce Rogstad (ABAS00033016) ACTIVE
Supervisor Phone:	Not reported
Certificate Status:	ACTIVE
Name:	Not reported
Address:	2101 S 324TH ST
City,State,Zip:	FEDERAL WAY, WA
Facility Type:	Not reported
Parent ID:	Not reported
Form ID:	160828#344156953
Notice Date:	06/19/2020
Start Date:	06/29/2020
Completion Date:	06/29/2020
Initial:	Not reported
Amended:	Not reported
On Hold:	Not reported
Off Hold:	Not reported
Emergency:	Not reported
Site Hours Start:	Not reported
Site Hours End:	Not reported
Sunday:	Not reported
Monday:	Not reported
Tuesday:	Not reported
Wednesday:	Not reported
Thursday:	Not reported
Friday:	Not reported
Saturday:	Not reported
Contractor ID:	Not reported
Phone:	Not reported
Job Site CAS:	Not reported
Project Form Email:	Not reported
Property Owner Name:	Not reported
Property Owner Agent:	Not reported
Property Owner Company:	AMERICAN ABATEMENT AND DEMO (AUBURN) (ABCN00001634)
Property Owner Address:	Not reported
Property Owner City:	Not reported
Property Owner State:	Not reported
Property Owner Zip4:	Not reported
Property Owner Phone:	Not reported
Job Site Room:	Not reported
Facility Age:	Not reported
Facility Size:	Not reported

Map ID  
Direction  
Distance  
Elevation

MAP FINDINGS

Site

Database(s)

EDR ID Number  
EPA ID Number

**BELMOR MOBILE HOME PARK (Continued)**

**1007067772**

Facility Remodel:	Not reported
Facility Demo:	Not reported
Facility Repair:	Not reported
Facility Maint:	Not reported
Removed:	Not reported
Encapsulated:	Not reported
Quantity Sq Ft:	Not reported
Fireproofing:	Not reported
Popcorn Ceiling:	Not reported
CAB:	Not reported
Sheet Vinyl:	Not reported
Asbestos Paper:	Not reported
Boiler Insulation:	Not reported
Duct Paper:	Not reported
VAT:	Not reported
Roofing:	Not reported
Sq Ft Other:	Not reported
Sq Ft Other Text:	Not reported
Quantity Lin Ft:	Not reported
Mag Pipe Insulation:	Not reported
Air Cell Pipe Insulation:	Not reported
Ducting Insulation:	Not reported
Cement Asbestos Pipe:	Not reported
Mudded Pipe Insulation:	Not reported
Duct Tape:	Not reported
Lin Ft Other1:	Not reported
Lin Ft Other1 Text:	Not reported
Lin Ft Other2:	Not reported
Lin Ft Other2 Text:	Not reported
Indoors:	Not reported
Outdoors:	Not reported
Neg Pres Enclosure:	Not reported
Glove Bag:	Not reported
Mini Enclosure:	Not reported
Critical Barriers:	Not reported
Wrap And Cut:	Not reported
Wet Methods:	Not reported
HEPA Vacuum:	Not reported
MANUALMETHODS :	Not reported
Other CM1:	Not reported
Other CM1 Text:	Not reported
Other CM2:	Not reported
Other CM2 Text:	Not reported
Half Mask APR:	Not reported
Full Face APR:	Not reported
PAPR:	Not reported
Type C Continuous:	Not reported
Type C Pressure:	Not reported
Other Resp Pro:	Not reported
Other Resp Pro Text:	Not reported
Comments:	Not reported
Date Time Submitted:	Not reported
Submitter IP Address:	Not reported
Region:	2
UBI:	604077885
Notice type:	Initial
Project Type:	Other linear footage, Roofing

Map ID  
Direction  
Distance  
Elevation

MAP FINDINGS

Site

Database(s)

EDR ID Number  
EPA ID Number

**BELMOR MOBILE HOME PARK (Continued)**

**1007067772**

Supervisor: Aaron Borrero (ABAS00034772) ACTIVE, Bruce Rogstad (ABAS00033016) ACTIVE  
Supervisor Phone: Not reported  
Certificate Status: ACTIVE

Name: Not reported  
Address: 2101 S 324TH ST  
City,State,Zip: FEDERAL WAY, WA  
Facility Type: Not reported  
Parent ID: Not reported  
Form ID: 161054#1962855145  
Notice Date: 06/25/2020  
Start Date: 07/02/2020  
Completion Date: 07/02/2020  
Initial: Not reported  
Amended: Not reported  
On Hold: Not reported  
Off Hold: Not reported  
Emergency: Not reported  
Site Hours Start: Not reported  
Site Hours End: Not reported  
Sunday: Not reported  
Monday: Not reported  
Tuesday: Not reported  
Wednesday: Not reported  
Thursday: Not reported  
Friday: Not reported  
Saturday: Not reported  
Contractor ID: Not reported  
Phone: Not reported  
Job Site CAS: Not reported  
Project Form Email: Not reported  
Property Owner Name: Not reported  
Property Owner Agent: Not reported  
Property Owner Company: AMERICAN ABATEMENT AND DEMO (AUBURN) (ABCN00001634)  
Property Owner Address: Not reported  
Property Owner City: Not reported  
Property Owner State: Not reported  
Property Owner Zip4: Not reported  
Property Owner Phone: Not reported  
Job Site Room: Not reported  
Facility Age: Not reported  
Facility Size: Not reported  
Facility Remodel: Not reported  
Facility Demo: Not reported  
Facility Repair: Not reported  
Facility Maint: Not reported  
Removed: Not reported  
Encapsulated: Not reported  
Quantity Sq Ft: Not reported  
Fireproofing: Not reported  
Popcorn Ceiling: Not reported  
CAB: Not reported  
Sheet Vinyl: Not reported  
Asbestos Paper: Not reported  
Boiler Insulation: Not reported  
Duct Paper: Not reported  
VAT: Not reported

Map ID  
Direction  
Distance  
Elevation

MAP FINDINGS

Site

Database(s)

EDR ID Number  
EPA ID Number

**BELMOR MOBILE HOME PARK (Continued)**

**1007067772**

Roofing: Not reported  
Sq Ft Other: Not reported  
Sq Ft Other Text: Not reported  
Quantity Lin Ft: Not reported  
Mag Pipe Insulation: Not reported  
Air Cell Pipe Insulation: Not reported  
Ducting Insulation: Not reported  
Cement Asbestos Pipe: Not reported  
Mudded Pipe Insulation: Not reported  
Duct Tape: Not reported  
Lin Ft Other1: Not reported  
Lin Ft Other1 Text: Not reported  
Lin Ft Other2: Not reported  
Lin Ft Other2 Text: Not reported  
Indoors: Not reported  
Outdoors: Not reported  
Neg Pres Enclosure: Not reported  
Glove Bag: Not reported  
Mini Enclosure: Not reported  
Critical Barriers: Not reported  
Wrap And Cut: Not reported  
Wet Methods: Not reported  
HEPA Vacuum: Not reported  
MANUALMETHODS : Not reported  
Other CM1: Not reported  
Other CM1 Text: Not reported  
Other CM2: Not reported  
Other CM2 Text: Not reported  
Half Mask APR: Not reported  
Full Face APR: Not reported  
PAPR: Not reported  
Type C Continuous: Not reported  
Type C Pressure: Not reported  
Other Resp Pro: Not reported  
Other Resp Pro Text: Not reported  
Comments: Not reported  
Date Time Submitted: Not reported  
Submitter IP Address: Not reported  
Region: 2  
UBI: 604077885  
Notice type: Initial  
Project Type: Roofing, Vinyl Asbestos Tile  
Supervisor: Aaron Borrero (ABAS00034772) ACTIVE  
Supervisor Phone: Not reported  
Certificate Status: ACTIVE  
  
Name: Not reported  
Address: 2101 S 324TH ST  
City,State,Zip: FEDERAL WAY, WA  
Facility Type: Not reported  
Parent ID: Not reported  
Form ID: 161054#1962855145  
Notice Date: 06/25/2020  
Start Date: 07/06/2020  
Completion Date: 07/06/2020  
Initial: Not reported  
Amended: Not reported



Map ID  
Direction  
Distance  
Elevation

MAP FINDINGS

Site

Database(s)

EDR ID Number  
EPA ID Number

**BELMOR MOBILE HOME PARK (Continued)**

**1007067772**

On Hold:	Not reported
Off Hold:	Not reported
Emergency:	Not reported
Site Hours Start:	Not reported
Site Hours End:	Not reported
Sunday:	Not reported
Monday:	Not reported
Tuesday:	Not reported
Wednesday:	Not reported
Thursday:	Not reported
Friday:	Not reported
Saturday:	Not reported
Contractor ID:	Not reported
Phone:	Not reported
Job Site CAS:	Not reported
Project Form Email:	Not reported
Property Owner Name:	Not reported
Property Owner Agent:	Not reported
Property Owner Company:	AMERICAN ABATEMENT AND DEMO (AUBURN) (ABCN00001634)
Property Owner Address:	Not reported
Property Owner City:	Not reported
Property Owner State:	Not reported
Property Owner Zip4:	Not reported
Property Owner Phone:	Not reported
Job Site Room:	Not reported
Facility Age:	Not reported
Facility Size:	Not reported
Facility Remodel:	Not reported
Facility Demo:	Not reported
Facility Repair:	Not reported
Facility Maint:	Not reported
Removed:	Not reported
Encapsulated:	Not reported
Quantity Sq Ft:	Not reported
Fireproofing:	Not reported
Popcorn Ceiling:	Not reported
CAB:	Not reported
Sheet Vinyl:	Not reported
Asbestos Paper:	Not reported
Boiler Insulation:	Not reported
Duct Paper:	Not reported
VAT:	Not reported
Roofing:	Not reported
Sq Ft Other:	Not reported
Sq Ft Other Text:	Not reported
Quantity Lin Ft:	Not reported
Mag Pipe Insulation:	Not reported
Air Cell Pipe Insulation:	Not reported
Ducting Insulation:	Not reported
Cement Asbestos Pipe:	Not reported
Mudded Pipe Insulation:	Not reported
Duct Tape:	Not reported
Lin Ft Other1:	Not reported
Lin Ft Other1 Text:	Not reported
Lin Ft Other2:	Not reported
Lin Ft Other2 Text:	Not reported
Indoors:	Not reported

Map ID  
Direction  
Distance  
Elevation

MAP FINDINGS

Site

Database(s)

EDR ID Number  
EPA ID Number

**BELMOR MOBILE HOME PARK (Continued)**

**1007067772**

Outdoors:	Not reported
Neg Pres Enclosure:	Not reported
Glove Bag:	Not reported
Mini Enclosure:	Not reported
Critical Barriers:	Not reported
Wrap And Cut:	Not reported
Wet Methods:	Not reported
HEPA Vacuum:	Not reported
MANUALMETHODS :	Not reported
Other CM1:	Not reported
Other CM1 Text:	Not reported
Other CM2:	Not reported
Other CM2 Text:	Not reported
Half Mask APR:	Not reported
Full Face APR:	Not reported
PAPR:	Not reported
Type C Continuous:	Not reported
Type C Pressure:	Not reported
Other Resp Pro:	Not reported
Other Resp Pro Text:	Not reported
Comments:	Not reported
Date Time Submitted:	Not reported
Submitter IP Address:	Not reported
Region:	2
UBI:	604077885
Notice type:	Initial
Project Type:	Roofing, Vinyl Asbestos Tile
Supervisor:	Aaron Borrero (ABAS00034772) ACTIVE
Supervisor Phone:	Not reported
Certificate Status:	ACTIVE
Name:	Not reported
Address:	2101 S 324TH ST
City,State,Zip:	FEDERAL WAY, WA
Facility Type:	Not reported
Parent ID:	Not reported
Form ID:	161054#1962855145
Notice Date:	06/25/2020
Start Date:	07/06/2020
Completion Date:	07/06/2020
Initial:	Not reported
Amended:	Not reported
On Hold:	Not reported
Off Hold:	Not reported
Emergency:	Not reported
Site Hours Start:	Not reported
Site Hours End:	Not reported
Sunday:	Not reported
Monday:	Not reported
Tuesday:	Not reported
Wednesday:	Not reported
Thursday:	Not reported
Friday:	Not reported
Saturday:	Not reported
Contractor ID:	Not reported
Phone:	Not reported
Job Site CAS:	Not reported

Map ID  
Direction  
Distance  
Elevation

MAP FINDINGS

Site

Database(s)

EDR ID Number  
EPA ID Number

**BELMOR MOBILE HOME PARK (Continued)**

**1007067772**

Project Form Email:	Not reported
Property Owner Name:	Not reported
Property Owner Agent:	Not reported
Property Owner Company:	AMERICAN ABATEMENT AND DEMO (AUBURN) (ABCN00001634)
Property Owner Address:	Not reported
Property Owner City:	Not reported
Property Owner State:	Not reported
Property Owner Zip4:	Not reported
Property Owner Phone:	Not reported
Job Site Room:	Not reported
Facility Age:	Not reported
Facility Size:	Not reported
Facility Remodel:	Not reported
Facility Demo:	Not reported
Facility Repair:	Not reported
Facility Maint:	Not reported
Removed:	Not reported
Encapsulated:	Not reported
Quantity Sq Ft:	Not reported
Fireproofing:	Not reported
Popcorn Ceiling:	Not reported
CAB:	Not reported
Sheet Vinyl:	Not reported
Asbestos Paper:	Not reported
Boiler Insulation:	Not reported
Duct Paper:	Not reported
VAT:	Not reported
Roofing:	Not reported
Sq Ft Other:	Not reported
Sq Ft Other Text:	Not reported
Quantity Lin Ft:	Not reported
Mag Pipe Insulation:	Not reported
Air Cell Pipe Insulation:	Not reported
Ducting Insulation:	Not reported
Cement Asbestos Pipe:	Not reported
Mudded Pipe Insulation:	Not reported
Duct Tape:	Not reported
Lin Ft Other1:	Not reported
Lin Ft Other1 Text:	Not reported
Lin Ft Other2:	Not reported
Lin Ft Other2 Text:	Not reported
Indoors:	Not reported
Outdoors:	Not reported
Neg Pres Enclosure:	Not reported
Glove Bag:	Not reported
Mini Enclosure:	Not reported
Critical Barriers:	Not reported
Wrap And Cut:	Not reported
Wet Methods:	Not reported
HEPA Vacuum:	Not reported
MANUALMETHODS :	Not reported
Other CM1:	Not reported
Other CM1 Text:	Not reported
Other CM2:	Not reported
Other CM2 Text:	Not reported
Half Mask APR:	Not reported
Full Face APR:	Not reported

Map ID  
Direction  
Distance  
Elevation

MAP FINDINGS

Site

Database(s)

EDR ID Number  
EPA ID Number

**BELMOR MOBILE HOME PARK (Continued)**

**1007067772**

PAPR: Not reported  
Type C Continuous: Not reported  
Type C Pressure: Not reported  
Other Resp Pro: Not reported  
Other Resp Pro Text: Not reported  
Comments: Not reported  
Date Time Submitted: Not reported  
Submitter IP Address: Not reported  
Region: 2  
UBI: 604077885  
Notice type: Initial  
Project Type: Roofing, Vinyl Asbestos Tile  
Supervisor: Aaron Borrero (ABAS00034772) ACTIVE  
Supervisor Phone: Not reported  
Certificate Status: ACTIVE

Name: Not reported  
Address: 2101 S 324TH ST  
City,State,Zip: FEDERAL WAY, WA  
Facility Type: Not reported  
Parent ID: Not reported  
Form ID: 161814#179831553  
Notice Date: 07/14/2020  
Start Date: 07/22/2020  
Completion Date: 07/23/2020  
Initial: Not reported  
Amended: Not reported  
On Hold: Not reported  
Off Hold: Not reported  
Emergency: Not reported  
Site Hours Start: Not reported  
Site Hours End: Not reported  
Sunday: Not reported  
Monday: Not reported  
Tuesday: Not reported  
Wednesday: Not reported  
Thursday: Not reported  
Friday: Not reported  
Saturday: Not reported  
Contractor ID: Not reported  
Phone: Not reported  
Job Site CAS: Not reported  
Project Form Email: Not reported  
Property Owner Name: Not reported  
Property Owner Agent: Not reported  
Property Owner Company: AMERICAN ABATEMENT AND DEMO (AUBURN) (ABCN00001634)  
Property Owner Address: Not reported  
Property Owner City: Not reported  
Property Owner State: Not reported  
Property Owner Zip4: Not reported  
Property Owner Phone: Not reported  
Job Site Room: Not reported  
Facility Age: Not reported  
Facility Size: Not reported  
Facility Remodel: Not reported  
Facility Demo: Not reported  
Facility Repair: Not reported

Map ID  
Direction  
Distance  
Elevation

MAP FINDINGS

Site

Database(s)

EDR ID Number  
EPA ID Number

**BELMOR MOBILE HOME PARK (Continued)**

**1007067772**

Facility Maint:	Not reported
Removed:	Not reported
Encapsulated:	Not reported
Quantity Sq Ft:	Not reported
Fireproofing:	Not reported
Popcorn Ceiling:	Not reported
CAB:	Not reported
Sheet Vinyl:	Not reported
Asbestos Paper:	Not reported
Boiler Insulation:	Not reported
Duct Paper:	Not reported
VAT:	Not reported
Roofing:	Not reported
Sq Ft Other:	Not reported
Sq Ft Other Text:	Not reported
Quantity Lin Ft:	Not reported
Mag Pipe Insulation:	Not reported
Air Cell Pipe Insulation:	Not reported
Ducting Insulation:	Not reported
Cement Asbestos Pipe:	Not reported
Mudded Pipe Insulation:	Not reported
Duct Tape:	Not reported
Lin Ft Other1:	Not reported
Lin Ft Other1 Text:	Not reported
Lin Ft Other2:	Not reported
Lin Ft Other2 Text:	Not reported
Indoors:	Not reported
Outdoors:	Not reported
Neg Pres Enclosure:	Not reported
Glove Bag:	Not reported
Mini Enclosure:	Not reported
Critical Barriers:	Not reported
Wrap And Cut:	Not reported
Wet Methods:	Not reported
HEPA Vacuum:	Not reported
MANUALMETHODS :	Not reported
Other CM1:	Not reported
Other CM1 Text:	Not reported
Other CM2:	Not reported
Other CM2 Text:	Not reported
Half Mask APR:	Not reported
Full Face APR:	Not reported
PAPR:	Not reported
Type C Continuous:	Not reported
Type C Pressure:	Not reported
Other Resp Pro:	Not reported
Other Resp Pro Text:	Not reported
Comments:	Not reported
Date Time Submitted:	Not reported
Submitter IP Address:	Not reported
Region:	2
UBI:	604077885
Notice type:	Initial
Project Type:	Other linear footage, Roofing
Supervisor:	Aaron Borrero (ABAS00034772) ACTIVE, Bruce Rogstad (ABAS00033016) ACTIVE
Supervisor Phone:	Not reported
Certificate Status:	ACTIVE

Map ID  
Direction  
Distance  
Elevation

MAP FINDINGS

Site

Database(s)

EDR ID Number  
EPA ID Number

**BELMOR MOBILE HOME PARK (Continued)**

**1007067772**

Name:	Not reported
Address:	2101 S 324TH ST
City,State,Zip:	FEDERAL WAY, WA
Facility Type:	Not reported
Parent ID:	Not reported
Form ID:	161054#1962855145
Notice Date:	07/28/2020
Start Date:	07/06/2020
Completion Date:	08/11/2020
Initial:	Not reported
Amended:	Not reported
On Hold:	Not reported
Off Hold:	Not reported
Emergency:	Not reported
Site Hours Start:	Not reported
Site Hours End:	Not reported
Sunday:	Not reported
Monday:	Not reported
Tuesday:	Not reported
Wednesday:	Not reported
Thursday:	Not reported
Friday:	Not reported
Saturday:	Not reported
Contractor ID:	Not reported
Phone:	Not reported
Job Site CAS:	Not reported
Project Form Email:	Not reported
Property Owner Name:	Not reported
Property Owner Agent:	Not reported
Property Owner Company:	AMERICAN ABATEMENT AND DEMO (AUBURN) (ABCN00001634)
Property Owner Address:	Not reported
Property Owner City:	Not reported
Property Owner State:	Not reported
Property Owner Zip4:	Not reported
Property Owner Phone:	Not reported
Job Site Room:	Not reported
Facility Age:	Not reported
Facility Size:	Not reported
Facility Remodel:	Not reported
Facility Demo:	Not reported
Facility Repair:	Not reported
Facility Maint:	Not reported
Removed:	Not reported
Encapsulated:	Not reported
Quantity Sq Ft:	Not reported
Fireproofing:	Not reported
Popcorn Ceiling:	Not reported
CAB:	Not reported
Sheet Vinyl:	Not reported
Asbestos Paper:	Not reported
Boiler Insulation:	Not reported
Duct Paper:	Not reported
VAT:	Not reported
Roofing:	Not reported
Sq Ft Other:	Not reported
Sq Ft Other Text:	Not reported
Quantity Lin Ft:	Not reported

Map ID  
Direction  
Distance  
Elevation

MAP FINDINGS

Site

Database(s)

EDR ID Number  
EPA ID Number

**BELMOR MOBILE HOME PARK (Continued)**

**1007067772**

Mag Pipe Insulation:	Not reported
Air Cell Pipe Insulation:	Not reported
Ducting Insulation:	Not reported
Cement Asbestos Pipe:	Not reported
Mudded Pipe Insulation:	Not reported
Duct Tape:	Not reported
Lin Ft Other1:	Not reported
Lin Ft Other1 Text:	Not reported
Lin Ft Other2:	Not reported
Lin Ft Other2 Text:	Not reported
Indoors:	Not reported
Outdoors:	Not reported
Neg Pres Enclosure:	Not reported
Glove Bag:	Not reported
Mini Enclosure:	Not reported
Critical Barriers:	Not reported
Wrap And Cut:	Not reported
Wet Methods:	Not reported
HEPA Vacuum:	Not reported
MANUALMETHODS :	Not reported
Other CM1:	Not reported
Other CM1 Text:	Not reported
Other CM2:	Not reported
Other CM2 Text:	Not reported
Half Mask APR:	Not reported
Full Face APR:	Not reported
PAPR:	Not reported
Type C Continuous:	Not reported
Type C Pressure:	Not reported
Other Resp Pro:	Not reported
Other Resp Pro Text:	Not reported
Comments:	Not reported
Date Time Submitted:	Not reported
Submitter IP Address:	Not reported
Region:	2
UBI:	604077885
Notice type:	Initial
Project Type:	Roofing, Vinyl Asbestos Tile
Supervisor:	Aaron Borrero (ABAS00034772) ACTIVE
Supervisor Phone:	Not reported
Certificate Status:	ACTIVE
Name:	Not reported
Address:	2101 S 324TH ST
City,State,Zip:	FEDERAL WAY, WA
Facility Type:	Not reported
Parent ID:	Not reported
Form ID:	166726#1483407312
Notice Date:	11/04/2020
Start Date:	11/16/2020
Completion Date:	11/18/2020
Initial:	Not reported
Amended:	Not reported
On Hold:	Not reported
Off Hold:	Not reported
Emergency:	Not reported
Site Hours Start:	Not reported

Map ID  
Direction  
Distance  
Elevation

MAP FINDINGS

Site

Database(s)

EDR ID Number  
EPA ID Number

**BELMOR MOBILE HOME PARK (Continued)**

**1007067772**

Site Hours End:	Not reported
Sunday:	Not reported
Monday:	Not reported
Tuesday:	Not reported
Wednesday:	Not reported
Thursday:	Not reported
Friday:	Not reported
Saturday:	Not reported
Contractor ID:	Not reported
Phone:	Not reported
Job Site CAS:	Not reported
Project Form Email:	Not reported
Property Owner Name:	Not reported
Property Owner Agent:	Not reported
Property Owner Company:	AMERICAN ABATEMENT AND DEMO (AUBURN) (ABCN00001634)
Property Owner Address:	Not reported
Property Owner City:	Not reported
Property Owner State:	Not reported
Property Owner Zip4:	Not reported
Property Owner Phone:	Not reported
Job Site Room:	Not reported
Facility Age:	Not reported
Facility Size:	Not reported
Facility Remodel:	Not reported
Facility Demo:	Not reported
Facility Repair:	Not reported
Facility Maint:	Not reported
Removed:	Not reported
Encapsulated:	Not reported
Quantity Sq Ft:	Not reported
Fireproofing:	Not reported
Popcorn Ceiling:	Not reported
CAB:	Not reported
Sheet Vinyl:	Not reported
Asbestos Paper:	Not reported
Boiler Insulation:	Not reported
Duct Paper:	Not reported
VAT:	Not reported
Roofing:	Not reported
Sq Ft Other:	Not reported
Sq Ft Other Text:	Not reported
Quantity Lin Ft:	Not reported
Mag Pipe Insulation:	Not reported
Air Cell Pipe Insulation:	Not reported
Ducting Insulation:	Not reported
Cement Asbestos Pipe:	Not reported
Mudded Pipe Insulation:	Not reported
Duct Tape:	Not reported
Lin Ft Other1:	Not reported
Lin Ft Other1 Text:	Not reported
Lin Ft Other2:	Not reported
Lin Ft Other2 Text:	Not reported
Indoors:	Not reported
Outdoors:	Not reported
Neg Pres Enclosure:	Not reported
Glove Bag:	Not reported
Mini Enclosure:	Not reported



Map ID  
Direction  
Distance  
Elevation

MAP FINDINGS

Site

Database(s)

EDR ID Number  
EPA ID Number

**BELMOR MOBILE HOME PARK (Continued)**

**1007067772**

Critical Barriers: Not reported  
Wrap And Cut: Not reported  
Wet Methods: Not reported  
HEPA Vacuum: Not reported  
MANUALMETHODS : Not reported  
Other CM1: Not reported  
Other CM1 Text: Not reported  
Other CM2: Not reported  
Other CM2 Text: Not reported  
Half Mask APR: Not reported  
Full Face APR: Not reported  
PAPR: Not reported  
Type C Continuous: Not reported  
Type C Pressure: Not reported  
Other Resp Pro: Not reported  
Other Resp Pro Text: Not reported  
Comments: Not reported  
Date Time Submitted: Not reported  
Submitter IP Address: Not reported  
Region: 2  
UBI: 604077885  
Notice type: Initial  
Project Type: Other Square Footage  
Supervisor: Aaron Borrero (ABAS00034772) ACTIVE, Bruce Rogstad (ABAS00033016) ACTIVE, Jeremy  
Supervisor Phone: Not reported  
Certificate Status: ACTIVE

Name: Not reported  
Address: 2101 S 324TH ST UNIT 206  
City,State,Zip: FEDERAL WAY, WA  
Facility Type: Not reported  
Parent ID: Not reported  
Form ID: 135299#1195807046  
Notice Date: 12/28/2018  
Start Date: 12/27/2018  
Completion Date: 12/27/2018  
Initial: Not reported  
Amended: Not reported  
On Hold: Not reported  
Off Hold: Not reported  
Emergency: Not reported  
Site Hours Start: Not reported  
Site Hours End: Not reported  
Sunday: Not reported  
Monday: Not reported  
Tuesday: Not reported  
Wednesday: Not reported  
Thursday: Not reported  
Friday: Not reported  
Saturday: Not reported  
Contractor ID: Not reported  
Phone: Not reported  
Job Site CAS: Not reported  
Project Form Email: Not reported  
Property Owner Name: Not reported  
Property Owner Agent: Not reported  
Property Owner Company: AMERICAN ABATEMENT AND DEMO (AUBURN) (ABCN00001634)

Map ID  
Direction  
Distance  
Elevation

MAP FINDINGS

Site

Database(s)

EDR ID Number  
EPA ID Number

**BELMOR MOBILE HOME PARK (Continued)**

**1007067772**

Property Owner Address:	Not reported
Property Owner City:	Not reported
Property Owner State:	Not reported
Property Owner Zip4:	Not reported
Property Owner Phone:	Not reported
Job Site Room:	Not reported
Facility Age:	Not reported
Facility Size:	Not reported
Facility Remodel:	Not reported
Facility Demo:	Not reported
Facility Repair:	Not reported
Facility Maint:	Not reported
Removed:	Not reported
Encapsulated:	Not reported
Quantity Sq Ft:	Not reported
Fireproofing:	Not reported
Popcorn Ceiling:	Not reported
CAB:	Not reported
Sheet Vinyl:	Not reported
Asbestos Paper:	Not reported
Boiler Insulation:	Not reported
Duct Paper:	Not reported
VAT:	Not reported
Roofing:	Not reported
Sq Ft Other:	Not reported
Sq Ft Other Text:	Not reported
Quantity Lin Ft:	Not reported
Mag Pipe Insulation:	Not reported
Air Cell Pipe Insulation:	Not reported
Ducting Insulation:	Not reported
Cement Asbestos Pipe:	Not reported
Mudded Pipe Insulation:	Not reported
Duct Tape:	Not reported
Lin Ft Other1:	Not reported
Lin Ft Other1 Text:	Not reported
Lin Ft Other2:	Not reported
Lin Ft Other2 Text:	Not reported
Indoors:	Not reported
Outdoors:	Not reported
Neg Pres Enclosure:	Not reported
Glove Bag:	Not reported
Mini Enclosure:	Not reported
Critical Barriers:	Not reported
Wrap And Cut:	Not reported
Wet Methods:	Not reported
HEPA Vacuum:	Not reported
MANUALMETHODS :	Not reported
Other CM1:	Not reported
Other CM1 Text:	Not reported
Other CM2:	Not reported
Other CM2 Text:	Not reported
Half Mask APR:	Not reported
Full Face APR:	Not reported
PAPR:	Not reported
Type C Continuous:	Not reported
Type C Pressure:	Not reported
Other Resp Pro:	Not reported

Map ID  
Direction  
Distance  
Elevation

MAP FINDINGS

Site

Database(s)

EDR ID Number  
EPA ID Number

**BELMOR MOBILE HOME PARK (Continued)**

**1007067772**

Other Resp Pro Text:	Not reported
Comments:	Not reported
Date Time Submitted:	Not reported
Submitter IP Address:	Not reported
Region:	2
UBI:	604077885
Notice type:	Initial
Project Type:	Roofing, Sheet Vinyl
Supervisor:	Aaron Borrero (2019034772A) , Angel Hernandez (ABAS00036465) ACTIVE
Supervisor Phone:	Not reported
Certificate Status:	ACTIVE
Name:	Not reported
Address:	2101 S 324TH ST UNIT 206
City,State,Zip:	FEDERAL WAY, WA
Facility Type:	Not reported
Parent ID:	Not reported
Form ID:	135299#1195807046
Notice Date:	12/17/2018
Start Date:	12/27/2018
Completion Date:	12/28/2018
Initial:	Not reported
Amended:	Not reported
On Hold:	Not reported
Off Hold:	Not reported
Emergency:	Not reported
Site Hours Start:	Not reported
Site Hours End:	Not reported
Sunday:	Not reported
Monday:	Not reported
Tuesday:	Not reported
Wednesday:	Not reported
Thursday:	Not reported
Friday:	Not reported
Saturday:	Not reported
Contractor ID:	Not reported
Phone:	Not reported
Job Site CAS:	Not reported
Project Form Email:	Not reported
Property Owner Name:	Not reported
Property Owner Agent:	Not reported
Property Owner Company:	AMERICAN ABATEMENT AND DEMO (AUBURN) (ABCN00001634)
Property Owner Address:	Not reported
Property Owner City:	Not reported
Property Owner State:	Not reported
Property Owner Zip4:	Not reported
Property Owner Phone:	Not reported
Job Site Room:	Not reported
Facility Age:	Not reported
Facility Size:	Not reported
Facility Remodel:	Not reported
Facility Demo:	Not reported
Facility Repair:	Not reported
Facility Maint:	Not reported
Removed:	Not reported
Encapsulated:	Not reported
Quantity Sq Ft:	Not reported

Map ID  
Direction  
Distance  
Elevation

MAP FINDINGS

Site

Database(s)

EDR ID Number  
EPA ID Number

**BELMOR MOBILE HOME PARK (Continued)**

**1007067772**

Fireproofing:	Not reported
Popcorn Ceiling:	Not reported
CAB:	Not reported
Sheet Vinyl:	Not reported
Asbestos Paper:	Not reported
Boiler Insulation:	Not reported
Duct Paper:	Not reported
VAT:	Not reported
Roofing:	Not reported
Sq Ft Other:	Not reported
Sq Ft Other Text:	Not reported
Quantity Lin Ft:	Not reported
Mag Pipe Insulation:	Not reported
Air Cell Pipe Insulation:	Not reported
Ducting Insulation:	Not reported
Cement Asbestos Pipe:	Not reported
Mudded Pipe Insulation:	Not reported
Duct Tape:	Not reported
Lin Ft Other1:	Not reported
Lin Ft Other1 Text:	Not reported
Lin Ft Other2:	Not reported
Lin Ft Other2 Text:	Not reported
Indoors:	Not reported
Outdoors:	Not reported
Neg Pres Enclosure:	Not reported
Glove Bag:	Not reported
Mini Enclosure:	Not reported
Critical Barriers:	Not reported
Wrap And Cut:	Not reported
Wet Methods:	Not reported
HEPA Vacuum:	Not reported
MANUALMETHODS :	Not reported
Other CM1:	Not reported
Other CM1 Text:	Not reported
Other CM2:	Not reported
Other CM2 Text:	Not reported
Half Mask APR:	Not reported
Full Face APR:	Not reported
PAPR:	Not reported
Type C Continuous:	Not reported
Type C Pressure:	Not reported
Other Resp Pro:	Not reported
Other Resp Pro Text:	Not reported
Comments:	Not reported
Date Time Submitted:	Not reported
Submitter IP Address:	Not reported
Region:	2
UBI:	604077885
Notice type:	Initial
Project Type:	Roofing, Sheet Vinyl
Supervisor:	Aaron Borrero (2019034772A) , Angel Hernandez (ABAS00036465) ACTIVE
Supervisor Phone:	Not reported
Certificate Status:	ACTIVE
Name:	Not reported
Address:	2101 S 324TH ST UNIT 58
City,State,Zip:	FEDERAL WAY, WA

Map ID  
Direction  
Distance  
Elevation

MAP FINDINGS

Site

Database(s)

EDR ID Number  
EPA ID Number

**BELMOR MOBILE HOME PARK (Continued)**

**1007067772**

Facility Type:	Not reported
Parent ID:	Not reported
Form ID:	136095#1356487538
Notice Date:	01/10/2019
Start Date:	01/14/2019
Completion Date:	01/15/2019
Initial:	Not reported
Amended:	Not reported
On Hold:	Not reported
Off Hold:	Not reported
Emergency:	Not reported
Site Hours Start:	Not reported
Site Hours End:	Not reported
Sunday:	Not reported
Monday:	Not reported
Tuesday:	Not reported
Wednesday:	Not reported
Thursday:	Not reported
Friday:	Not reported
Saturday:	Not reported
Contractor ID:	Not reported
Phone:	Not reported
Job Site CAS:	Not reported
Project Form Email:	Not reported
Property Owner Name:	Not reported
Property Owner Agent:	Not reported
Property Owner Company:	AMERICAN ABATEMENT AND DEMO (AUBURN) (ABCN00001634)
Property Owner Address:	Not reported
Property Owner City:	Not reported
Property Owner State:	Not reported
Property Owner Zip4:	Not reported
Property Owner Phone:	Not reported
Job Site Room:	Not reported
Facility Age:	Not reported
Facility Size:	Not reported
Facility Remodel:	Not reported
Facility Demo:	Not reported
Facility Repair:	Not reported
Facility Maint:	Not reported
Removed:	Not reported
Encapsulated:	Not reported
Quantity Sq Ft:	Not reported
Fireproofing:	Not reported
Popcorn Ceiling:	Not reported
CAB:	Not reported
Sheet Vinyl:	Not reported
Asbestos Paper:	Not reported
Boiler Insulation:	Not reported
Duct Paper:	Not reported
VAT:	Not reported
Roofing:	Not reported
Sq Ft Other:	Not reported
Sq Ft Other Text:	Not reported
Quantity Lin Ft:	Not reported
Mag Pipe Insulation:	Not reported
Air Cell Pipe Insulation:	Not reported
Ducting Insulation:	Not reported

Map ID  
Direction  
Distance  
Elevation

MAP FINDINGS

Site

Database(s)

EDR ID Number  
EPA ID Number

**BELMOR MOBILE HOME PARK (Continued)**

**1007067772**

Cement Asbestos Pipe:	Not reported
Mudded Pipe Insulation:	Not reported
Duct Tape:	Not reported
Lin Ft Other1:	Not reported
Lin Ft Other1 Text:	Not reported
Lin Ft Other2:	Not reported
Lin Ft Other2 Text:	Not reported
Indoors:	Not reported
Outdoors:	Not reported
Neg Pres Enclosure:	Not reported
Glove Bag:	Not reported
Mini Enclosure:	Not reported
Critical Barriers:	Not reported
Wrap And Cut:	Not reported
Wet Methods:	Not reported
HEPA Vacuum:	Not reported
MANUALMETHODS :	Not reported
Other CM1:	Not reported
Other CM1 Text:	Not reported
Other CM2:	Not reported
Other CM2 Text:	Not reported
Half Mask APR:	Not reported
Full Face APR:	Not reported
PAPR:	Not reported
Type C Continuous:	Not reported
Type C Pressure:	Not reported
Other Resp Pro:	Not reported
Other Resp Pro Text:	Not reported
Comments:	Not reported
Date Time Submitted:	Not reported
Submitter IP Address:	Not reported
Region:	2
UBI:	604077885
Notice type:	Emergency
Project Type:	Other linear footage, Other Square Footage, Roofing, Sheet Vinyl
Supervisor:	Aaron Borrero (2019034772A) , Angle Hernandez (ABAS00036465) ACTIVE
Supervisor Phone:	Not reported
Certificate Status:	ACTIVE
Name:	Not reported
Address:	2101 S 324TH ST UNIT 58
City,State,Zip:	FEDERAL WAY, WA
Facility Type:	Not reported
Parent ID:	Not reported
Form ID:	136095#1356487538
Notice Date:	01/09/2019
Start Date:	01/18/2019
Completion Date:	01/19/2019
Initial:	Not reported
Amended:	Not reported
On Hold:	Not reported
Off Hold:	Not reported
Emergency:	Not reported
Site Hours Start:	Not reported
Site Hours End:	Not reported
Sunday:	Not reported
Monday:	Not reported

Map ID  
Direction  
Distance  
Elevation

MAP FINDINGS

Site

Database(s)

EDR ID Number  
EPA ID Number

**BELMOR MOBILE HOME PARK (Continued)**

**1007067772**

Tuesday:	Not reported
Wednesday:	Not reported
Thursday:	Not reported
Friday:	Not reported
Saturday:	Not reported
Contractor ID:	Not reported
Phone:	Not reported
Job Site CAS:	Not reported
Project Form Email:	Not reported
Property Owner Name:	Not reported
Property Owner Agent:	Not reported
Property Owner Company:	AMERICAN ABATEMENT AND DEMO (AUBURN) (ABCN00001634)
Property Owner Address:	Not reported
Property Owner City:	Not reported
Property Owner State:	Not reported
Property Owner Zip4:	Not reported
Property Owner Phone:	Not reported
Job Site Room:	Not reported
Facility Age:	Not reported
Facility Size:	Not reported
Facility Remodel:	Not reported
Facility Demo:	Not reported
Facility Repair:	Not reported
Facility Maint:	Not reported
Removed:	Not reported
Encapsulated:	Not reported
Quantity Sq Ft:	Not reported
Fireproofing:	Not reported
Popcorn Ceiling:	Not reported
CAB:	Not reported
Sheet Vinyl:	Not reported
Asbestos Paper:	Not reported
Boiler Insulation:	Not reported
Duct Paper:	Not reported
VAT:	Not reported
Roofing:	Not reported
Sq Ft Other:	Not reported
Sq Ft Other Text:	Not reported
Quantity Lin Ft:	Not reported
Mag Pipe Insulation:	Not reported
Air Cell Pipe Insulation:	Not reported
Ducting Insulation:	Not reported
Cement Asbestos Pipe:	Not reported
Mudded Pipe Insulation:	Not reported
Duct Tape:	Not reported
Lin Ft Other1:	Not reported
Lin Ft Other1 Text:	Not reported
Lin Ft Other2:	Not reported
Lin Ft Other2 Text:	Not reported
Indoors:	Not reported
Outdoors:	Not reported
Neg Pres Enclosure:	Not reported
Glove Bag:	Not reported
Mini Enclosure:	Not reported
Critical Barriers:	Not reported
Wrap And Cut:	Not reported
Wet Methods:	Not reported

Map ID  
Direction  
Distance  
Elevation

MAP FINDINGS

Site

Database(s)

EDR ID Number  
EPA ID Number

**BELMOR MOBILE HOME PARK (Continued)**

**1007067772**

HEPA Vacuum: Not reported  
MANUALMETHODS : Not reported  
Other CM1: Not reported  
Other CM1 Text: Not reported  
Other CM2: Not reported  
Other CM2 Text: Not reported  
Half Mask APR: Not reported  
Full Face APR: Not reported  
PAPR: Not reported  
Type C Continuous: Not reported  
Type C Pressure: Not reported  
Other Resp Pro: Not reported  
Other Resp Pro Text: Not reported  
Comments: Not reported  
Date Time Submitted: Not reported  
Submitter IP Address: Not reported  
Region: 2  
UBI: 604077885  
Notice type: Initial  
Project Type: Other linear footage, Other Square Footage, Roofing, Sheet Vinyl  
Supervisor: Aaron Borrero (2019034772A) , Angle Hernandez (ABAS00036465) ACTIVE  
Supervisor Phone: Not reported  
Certificate Status: ACTIVE

Name: Not reported  
Address: 2101 S 324TH ST UNIT 223  
City,State,Zip: FEDERAL WAY, WA  
Facility Type: Not reported  
Parent ID: Not reported  
Form ID: 137853#2043664102  
Notice Date: 02/14/2019  
Start Date: 02/25/2019  
Completion Date: 02/26/2019  
Initial: Not reported  
Amended: Not reported  
On Hold: Not reported  
Off Hold: Not reported  
Emergency: Not reported  
Site Hours Start: Not reported  
Site Hours End: Not reported  
Sunday: Not reported  
Monday: Not reported  
Tuesday: Not reported  
Wednesday: Not reported  
Thursday: Not reported  
Friday: Not reported  
Saturday: Not reported  
Contractor ID: Not reported  
Phone: Not reported  
Job Site CAS: Not reported  
Project Form Email: Not reported  
Property Owner Name: Not reported  
Property Owner Agent: Not reported  
Property Owner Company: AMERICAN ABATEMENT AND DEMO (AUBURN) (ABCN00001634)  
Property Owner Address: Not reported  
Property Owner City: Not reported  
Property Owner State: Not reported



Map ID  
Direction  
Distance  
Elevation

MAP FINDINGS

Site

Database(s)

EDR ID Number  
EPA ID Number

**BELMOR MOBILE HOME PARK (Continued)**

**1007067772**

Property Owner Zip4:	Not reported
Property Owner Phone:	Not reported
Job Site Room:	Not reported
Facility Age:	Not reported
Facility Size:	Not reported
Facility Remodel:	Not reported
Facility Demo:	Not reported
Facility Repair:	Not reported
Facility Maint:	Not reported
Removed:	Not reported
Encapsulated:	Not reported
Quantity Sq Ft:	Not reported
Fireproofing:	Not reported
Popcorn Ceiling:	Not reported
CAB:	Not reported
Sheet Vinyl:	Not reported
Asbestos Paper:	Not reported
Boiler Insulation:	Not reported
Duct Paper:	Not reported
VAT:	Not reported
Roofing:	Not reported
Sq Ft Other:	Not reported
Sq Ft Other Text:	Not reported
Quantity Lin Ft:	Not reported
Mag Pipe Insulation:	Not reported
Air Cell Pipe Insulation:	Not reported
Ducting Insulation:	Not reported
Cement Asbestos Pipe:	Not reported
Mudded Pipe Insulation:	Not reported
Duct Tape:	Not reported
Lin Ft Other1:	Not reported
Lin Ft Other1 Text:	Not reported
Lin Ft Other2:	Not reported
Lin Ft Other2 Text:	Not reported
Indoors:	Not reported
Outdoors:	Not reported
Neg Pres Enclosure:	Not reported
Glove Bag:	Not reported
Mini Enclosure:	Not reported
Critical Barriers:	Not reported
Wrap And Cut:	Not reported
Wet Methods:	Not reported
HEPA Vacuum:	Not reported
MANUALMETHODS :	Not reported
Other CM1:	Not reported
Other CM1 Text:	Not reported
Other CM2:	Not reported
Other CM2 Text:	Not reported
Half Mask APR:	Not reported
Full Face APR:	Not reported
PAPR:	Not reported
Type C Continuous:	Not reported
Type C Pressure:	Not reported
Other Resp Pro:	Not reported
Other Resp Pro Text:	Not reported
Comments:	Not reported
Date Time Submitted:	Not reported

Map ID  
Direction  
Distance  
Elevation

MAP FINDINGS

Site

Database(s)

EDR ID Number  
EPA ID Number

**BELMOR MOBILE HOME PARK (Continued)**

**1007067772**

Submitter IP Address: Not reported  
Region: 2  
UBI: 604077885  
Notice type: Initial  
Project Type: Roofing  
Supervisor: Aaron Borrero (ABAS00034772) ACTIVE, Angel Hernandez (ABAS00036465) ACTIVE  
Supervisor Phone: Not reported  
Certificate Status: ACTIVE

Name: Not reported  
Address: 2101 S 324TH ST UNIT 176  
City,State,Zip: FEDERAL WAY, WA  
Facility Type: Not reported  
Parent ID: Not reported  
Form ID: 125096#1453491972  
Notice Date: 06/05/2018  
Start Date: 06/15/2018  
Completion Date: 06/15/2018  
Initial: Not reported  
Amended: Not reported  
On Hold: Not reported  
Off Hold: Not reported  
Emergency: Not reported  
Site Hours Start: Not reported  
Site Hours End: Not reported  
Sunday: Not reported  
Monday: Not reported  
Tuesday: Not reported  
Wednesday: Not reported  
Thursday: Not reported  
Friday: Not reported  
Saturday: Not reported  
Contractor ID: Not reported  
Phone: Not reported  
Job Site CAS: Not reported  
Project Form Email: Not reported  
Property Owner Name: Not reported  
Property Owner Agent: Not reported  
Property Owner Company: AMERICAN ABATEMENT AND DEMO (AUBURN) (ABCN00001634)  
Property Owner Address: Not reported  
Property Owner City: Not reported  
Property Owner State: Not reported  
Property Owner Zip4: Not reported  
Property Owner Phone: Not reported  
Job Site Room: Not reported  
Facility Age: Not reported  
Facility Size: Not reported  
Facility Remodel: Not reported  
Facility Demo: Not reported  
Facility Repair: Not reported  
Facility Maint: Not reported  
Removed: Not reported  
Encapsulated: Not reported  
Quantity Sq Ft: Not reported  
Fireproofing: Not reported  
Popcorn Ceiling: Not reported  
CAB: Not reported

Map ID  
Direction  
Distance  
Elevation

MAP FINDINGS

Site

Database(s)

EDR ID Number  
EPA ID Number

**BELMOR MOBILE HOME PARK (Continued)**

**1007067772**

Sheet Vinyl:	Not reported
Asbestos Paper:	Not reported
Boiler Insulation:	Not reported
Duct Paper:	Not reported
VAT:	Not reported
Roofing:	Not reported
Sq Ft Other:	Not reported
Sq Ft Other Text:	Not reported
Quantity Lin Ft:	Not reported
Mag Pipe Insulation:	Not reported
Air Cell Pipe Insulation:	Not reported
Ducting Insulation:	Not reported
Cement Asbestos Pipe:	Not reported
Mudded Pipe Insulation:	Not reported
Duct Tape:	Not reported
Lin Ft Other1:	Not reported
Lin Ft Other1 Text:	Not reported
Lin Ft Other2:	Not reported
Lin Ft Other2 Text:	Not reported
Indoors:	Not reported
Outdoors:	Not reported
Neg Pres Enclosure:	Not reported
Glove Bag:	Not reported
Mini Enclosure:	Not reported
Critical Barriers:	Not reported
Wrap And Cut:	Not reported
Wet Methods:	Not reported
HEPA Vacuum:	Not reported
MANUALMETHODS :	Not reported
Other CM1:	Not reported
Other CM1 Text:	Not reported
Other CM2:	Not reported
Other CM2 Text:	Not reported
Half Mask APR:	Not reported
Full Face APR:	Not reported
PAPR:	Not reported
Type C Continuous:	Not reported
Type C Pressure:	Not reported
Other Resp Pro:	Not reported
Other Resp Pro Text:	Not reported
Comments:	Not reported
Date Time Submitted:	Not reported
Submitter IP Address:	Not reported
Region:	2
UBI:	604077885
Notice type:	Initial
Project Type:	Roofing
Supervisor:	Aaron Borrero (2019034772A)
Supervisor Phone:	Not reported
Certificate Status:	ACTIVE
Name:	Not reported
Address:	2101 S 324TH ST UNIT 176
City,State,Zip:	FEDERAL WAY, WA
Facility Type:	Not reported
Parent ID:	Not reported
Form ID:	125096#1453491972

Map ID  
Direction  
Distance  
Elevation

MAP FINDINGS

Site

Database(s)

EDR ID Number  
EPA ID Number

**BELMOR MOBILE HOME PARK (Continued)**

**1007067772**

Notice Date: 06/01/2018  
Start Date: 06/14/2018  
Completion Date: 06/14/2018  
Initial: Not reported  
Amended: Not reported  
On Hold: Not reported  
Off Hold: Not reported  
Emergency: Not reported  
Site Hours Start: Not reported  
Site Hours End: Not reported  
Sunday: Not reported  
Monday: Not reported  
Tuesday: Not reported  
Wednesday: Not reported  
Thursday: Not reported  
Friday: Not reported  
Saturday: Not reported  
Contractor ID: Not reported  
Phone: Not reported  
Job Site CAS: Not reported  
Project Form Email: Not reported  
Property Owner Name: Not reported  
Property Owner Agent: Not reported  
Property Owner Company: AMERICAN ABATEMENT AND DEMO (AUBURN) (ABCN00001634)  
Property Owner Address: Not reported  
Property Owner City: Not reported  
Property Owner State: Not reported  
Property Owner Zip4: Not reported  
Property Owner Phone: Not reported  
Job Site Room: Not reported  
Facility Age: Not reported  
Facility Size: Not reported  
Facility Remodel: Not reported  
Facility Demo: Not reported  
Facility Repair: Not reported  
Facility Maint: Not reported  
Removed: Not reported  
Encapsulated: Not reported  
Quantity Sq Ft: Not reported  
Fireproofing: Not reported  
Popcorn Ceiling: Not reported  
CAB: Not reported  
Sheet Vinyl: Not reported  
Asbestos Paper: Not reported  
Boiler Insulation: Not reported  
Duct Paper: Not reported  
VAT: Not reported  
Roofing: Not reported  
Sq Ft Other: Not reported  
Sq Ft Other Text: Not reported  
Quantity Lin Ft: Not reported  
Mag Pipe Insulation: Not reported  
Air Cell Pipe Insulation: Not reported  
Ducting Insulation: Not reported  
Cement Asbestos Pipe: Not reported  
Mudded Pipe Insulation: Not reported  
Duct Tape: Not reported

Map ID  
Direction  
Distance  
Elevation

MAP FINDINGS

Site

Database(s)

EDR ID Number  
EPA ID Number

**BELMOR MOBILE HOME PARK (Continued)**

**1007067772**

Lin Ft Other1:	Not reported
Lin Ft Other1 Text:	Not reported
Lin Ft Other2:	Not reported
Lin Ft Other2 Text:	Not reported
Indoors:	Not reported
Outdoors:	Not reported
Neg Pres Enclosure:	Not reported
Glove Bag:	Not reported
Mini Enclosure:	Not reported
Critical Barriers:	Not reported
Wrap And Cut:	Not reported
Wet Methods:	Not reported
HEPA Vacuum:	Not reported
MANUALMETHODS :	Not reported
Other CM1:	Not reported
Other CM1 Text:	Not reported
Other CM2:	Not reported
Other CM2 Text:	Not reported
Half Mask APR:	Not reported
Full Face APR:	Not reported
PAPR:	Not reported
Type C Continuous:	Not reported
Type C Pressure:	Not reported
Other Resp Pro:	Not reported
Other Resp Pro Text:	Not reported
Comments:	Not reported
Date Time Submitted:	Not reported
Submitter IP Address:	Not reported
Region:	2
UBI:	604077885
Notice type:	Initial
Project Type:	Roofing
Supervisor:	Aaron Borrero (2019034772A)
Supervisor Phone:	Not reported
Certificate Status:	ACTIVE
Name:	Not reported
Address:	2101 S 324TH ST UNIT 6
City,State,Zip:	FEDERAL WAY, WA
Facility Type:	Not reported
Parent ID:	Not reported
Form ID:	126881#27796444
Notice Date:	07/16/2018
Start Date:	07/19/2018
Completion Date:	07/20/2018
Initial:	Not reported
Amended:	Not reported
On Hold:	Not reported
Off Hold:	Not reported
Emergency:	Not reported
Site Hours Start:	Not reported
Site Hours End:	Not reported
Sunday:	Not reported
Monday:	Not reported
Tuesday:	Not reported
Wednesday:	Not reported
Thursday:	Not reported

Map ID  
Direction  
Distance  
Elevation

MAP FINDINGS

Site

Database(s)

EDR ID Number  
EPA ID Number

**BELMOR MOBILE HOME PARK (Continued)**

**1007067772**

Friday:	Not reported
Saturday:	Not reported
Contractor ID:	Not reported
Phone:	Not reported
Job Site CAS:	Not reported
Project Form Email:	Not reported
Property Owner Name:	Not reported
Property Owner Agent:	Not reported
Property Owner Company:	AMERICAN ABATEMENT AND DEMO (AUBURN) (ABCN00001634)
Property Owner Address:	Not reported
Property Owner City:	Not reported
Property Owner State:	Not reported
Property Owner Zip4:	Not reported
Property Owner Phone:	Not reported
Job Site Room:	Not reported
Facility Age:	Not reported
Facility Size:	Not reported
Facility Remodel:	Not reported
Facility Demo:	Not reported
Facility Repair:	Not reported
Facility Maint:	Not reported
Removed:	Not reported
Encapsulated:	Not reported
Quantity Sq Ft:	Not reported
Fireproofing:	Not reported
Popcorn Ceiling:	Not reported
CAB:	Not reported
Sheet Vinyl:	Not reported
Asbestos Paper:	Not reported
Boiler Insulation:	Not reported
Duct Paper:	Not reported
VAT:	Not reported
Roofing:	Not reported
Sq Ft Other:	Not reported
Sq Ft Other Text:	Not reported
Quantity Lin Ft:	Not reported
Mag Pipe Insulation:	Not reported
Air Cell Pipe Insulation:	Not reported
Ducting Insulation:	Not reported
Cement Asbestos Pipe:	Not reported
Mudded Pipe Insulation:	Not reported
Duct Tape:	Not reported
Lin Ft Other1:	Not reported
Lin Ft Other1 Text:	Not reported
Lin Ft Other2:	Not reported
Lin Ft Other2 Text:	Not reported
Indoors:	Not reported
Outdoors:	Not reported
Neg Pres Enclosure:	Not reported
Glove Bag:	Not reported
Mini Enclosure:	Not reported
Critical Barriers:	Not reported
Wrap And Cut:	Not reported
Wet Methods:	Not reported
HEPA Vacuum:	Not reported
MANUALMETHODS :	Not reported
Other CM1:	Not reported

Map ID  
Direction  
Distance  
Elevation

MAP FINDINGS

Site

Database(s)

EDR ID Number  
EPA ID Number

**BELMOR MOBILE HOME PARK (Continued)**

**1007067772**

Other CM1 Text:	Not reported
Other CM2:	Not reported
Other CM2 Text:	Not reported
Half Mask APR:	Not reported
Full Face APR:	Not reported
PAPR:	Not reported
Type C Continuous:	Not reported
Type C Pressure:	Not reported
Other Resp Pro:	Not reported
Other Resp Pro Text:	Not reported
Comments:	Not reported
Date Time Submitted:	Not reported
Submitter IP Address:	Not reported
Region:	2
UBI:	604077885
Notice type:	Emergency
Project Type:	Roofing
Supervisor:	Aaron Borrero (2019034772A) , Guillermo Othon (ABAS00035572) ACTIVE
Supervisor Phone:	Not reported
Certificate Status:	ACTIVE
Name:	Not reported
Address:	2101 S 324TH ST UNIT 6
City,State,Zip:	FEDERAL WAY, WA
Facility Type:	Not reported
Parent ID:	Not reported
Form ID:	126881#27796444
Notice Date:	07/13/2018
Start Date:	07/26/2018
Completion Date:	07/27/2018
Initial:	Not reported
Amended:	Not reported
On Hold:	Not reported
Off Hold:	Not reported
Emergency:	Not reported
Site Hours Start:	Not reported
Site Hours End:	Not reported
Sunday:	Not reported
Monday:	Not reported
Tuesday:	Not reported
Wednesday:	Not reported
Thursday:	Not reported
Friday:	Not reported
Saturday:	Not reported
Contractor ID:	Not reported
Phone:	Not reported
Job Site CAS:	Not reported
Project Form Email:	Not reported
Property Owner Name:	Not reported
Property Owner Agent:	Not reported
Property Owner Company:	AMERICAN ABATEMENT AND DEMO (AUBURN) (ABCN00001634)
Property Owner Address:	Not reported
Property Owner City:	Not reported
Property Owner State:	Not reported
Property Owner Zip4:	Not reported
Property Owner Phone:	Not reported
Job Site Room:	Not reported

Map ID  
Direction  
Distance  
Elevation

MAP FINDINGS

Site

Database(s)

EDR ID Number  
EPA ID Number

**BELMOR MOBILE HOME PARK (Continued)**

**1007067772**

Facility Age:	Not reported
Facility Size:	Not reported
Facility Remodel:	Not reported
Facility Demo:	Not reported
Facility Repair:	Not reported
Facility Maint:	Not reported
Removed:	Not reported
Encapsulated:	Not reported
Quantity Sq Ft:	Not reported
Fireproofing:	Not reported
Popcorn Ceiling:	Not reported
CAB:	Not reported
Sheet Vinyl:	Not reported
Asbestos Paper:	Not reported
Boiler Insulation:	Not reported
Duct Paper:	Not reported
VAT:	Not reported
Roofing:	Not reported
Sq Ft Other:	Not reported
Sq Ft Other Text:	Not reported
Quantity Lin Ft:	Not reported
Mag Pipe Insulation:	Not reported
Air Cell Pipe Insulation:	Not reported
Ducting Insulation:	Not reported
Cement Asbestos Pipe:	Not reported
Mudded Pipe Insulation:	Not reported
Duct Tape:	Not reported
Lin Ft Other1:	Not reported
Lin Ft Other1 Text:	Not reported
Lin Ft Other2:	Not reported
Lin Ft Other2 Text:	Not reported
Indoors:	Not reported
Outdoors:	Not reported
Neg Pres Enclosure:	Not reported
Glove Bag:	Not reported
Mini Enclosure:	Not reported
Critical Barriers:	Not reported
Wrap And Cut:	Not reported
Wet Methods:	Not reported
HEPA Vacuum:	Not reported
MANUALMETHODS :	Not reported
Other CM1:	Not reported
Other CM1 Text:	Not reported
Other CM2:	Not reported
Other CM2 Text:	Not reported
Half Mask APR:	Not reported
Full Face APR:	Not reported
PAPR:	Not reported
Type C Continuous:	Not reported
Type C Pressure:	Not reported
Other Resp Pro:	Not reported
Other Resp Pro Text:	Not reported
Comments:	Not reported
Date Time Submitted:	Not reported
Submitter IP Address:	Not reported
Region:	2
UBI:	604077885



Map ID  
Direction  
Distance  
Elevation

MAP FINDINGS

Site

Database(s)

EDR ID Number  
EPA ID Number

**BELMOR MOBILE HOME PARK (Continued)**

**1007067772**

Notice type:	Initial
Project Type:	Roofing
Supervisor:	Aaron Borrero (2019034772A) , Guillermo Othon (ABAS00035572) ACTIVE
Supervisor Phone:	Not reported
Certificate Status:	ACTIVE
Name:	Not reported
Address:	2101 S 324TH ST UNIT 6
City,State,Zip:	FEDERAL WAY, WA
Facility Type:	Not reported
Parent ID:	Not reported
Form ID:	126881#27796444
Notice Date:	07/09/2018
Start Date:	07/25/2018
Completion Date:	07/26/2018
Initial:	Not reported
Amended:	Not reported
On Hold:	Not reported
Off Hold:	Not reported
Emergency:	Not reported
Site Hours Start:	Not reported
Site Hours End:	Not reported
Sunday:	Not reported
Monday:	Not reported
Tuesday:	Not reported
Wednesday:	Not reported
Thursday:	Not reported
Friday:	Not reported
Saturday:	Not reported
Contractor ID:	Not reported
Phone:	Not reported
Job Site CAS:	Not reported
Project Form Email:	Not reported
Property Owner Name:	Not reported
Property Owner Agent:	Not reported
Property Owner Company:	AMERICAN ABATEMENT AND DEMO (AUBURN) (ABCN00001634)
Property Owner Address:	Not reported
Property Owner City:	Not reported
Property Owner State:	Not reported
Property Owner Zip4:	Not reported
Property Owner Phone:	Not reported
Job Site Room:	Not reported
Facility Age:	Not reported
Facility Size:	Not reported
Facility Remodel:	Not reported
Facility Demo:	Not reported
Facility Repair:	Not reported
Facility Maint:	Not reported
Removed:	Not reported
Encapsulated:	Not reported
Quantity Sq Ft:	Not reported
Fireproofing:	Not reported
Popcorn Ceiling:	Not reported
CAB:	Not reported
Sheet Vinyl:	Not reported
Asbestos Paper:	Not reported
Boiler Insulation:	Not reported

Map ID  
Direction  
Distance  
Elevation

MAP FINDINGS

Site

Database(s)

EDR ID Number  
EPA ID Number

**BELMOR MOBILE HOME PARK (Continued)**

**1007067772**

Duct Paper:	Not reported
VAT:	Not reported
Roofing:	Not reported
Sq Ft Other:	Not reported
Sq Ft Other Text:	Not reported
Quantity Lin Ft:	Not reported
Mag Pipe Insulation:	Not reported
Air Cell Pipe Insulation:	Not reported
Ducting Insulation:	Not reported
Cement Asbestos Pipe:	Not reported
Mudded Pipe Insulation:	Not reported
Duct Tape:	Not reported
Lin Ft Other1:	Not reported
Lin Ft Other1 Text:	Not reported
Lin Ft Other2:	Not reported
Lin Ft Other2 Text:	Not reported
Indoors:	Not reported
Outdoors:	Not reported
Neg Pres Enclosure:	Not reported
Glove Bag:	Not reported
Mini Enclosure:	Not reported
Critical Barriers:	Not reported
Wrap And Cut:	Not reported
Wet Methods:	Not reported
HEPA Vacuum:	Not reported
MANUALMETHODS :	Not reported
Other CM1:	Not reported
Other CM1 Text:	Not reported
Other CM2:	Not reported
Other CM2 Text:	Not reported
Half Mask APR:	Not reported
Full Face APR:	Not reported
PAPR:	Not reported
Type C Continuous:	Not reported
Type C Pressure:	Not reported
Other Resp Pro:	Not reported
Other Resp Pro Text:	Not reported
Comments:	Not reported
Date Time Submitted:	Not reported
Submitter IP Address:	Not reported
Region:	2
UBI:	604077885
Notice type:	Initial
Project Type:	Roofing
Supervisor:	Aaron Borrero (2019034772A) , Guillermo Othon (2018035572A)
Supervisor Phone:	Not reported
Certificate Status:	ACTIVE
Name:	Not reported
Address:	2101 S 324TH ST UNIT 23
City,State,Zip:	FEDERAL WAY, WA
Facility Type:	Not reported
Parent ID:	Not reported
Form ID:	126877#1590251245
Notice Date:	07/16/2018
Start Date:	07/17/2018
Completion Date:	07/18/2018

Map ID  
Direction  
Distance  
Elevation

MAP FINDINGS

Site

Database(s)

EDR ID Number  
EPA ID Number

**BELMOR MOBILE HOME PARK (Continued)**

**1007067772**

Initial:	Not reported
Amended:	Not reported
On Hold:	Not reported
Off Hold:	Not reported
Emergency:	Not reported
Site Hours Start:	Not reported
Site Hours End:	Not reported
Sunday:	Not reported
Monday:	Not reported
Tuesday:	Not reported
Wednesday:	Not reported
Thursday:	Not reported
Friday:	Not reported
Saturday:	Not reported
Contractor ID:	Not reported
Phone:	Not reported
Job Site CAS:	Not reported
Project Form Email:	Not reported
Property Owner Name:	Not reported
Property Owner Agent:	Not reported
Property Owner Company:	AMERICAN ABATEMENT AND DEMO (AUBURN) (ABCN00001634)
Property Owner Address:	Not reported
Property Owner City:	Not reported
Property Owner State:	Not reported
Property Owner Zip4:	Not reported
Property Owner Phone:	Not reported
Job Site Room:	Not reported
Facility Age:	Not reported
Facility Size:	Not reported
Facility Remodel:	Not reported
Facility Demo:	Not reported
Facility Repair:	Not reported
Facility Maint:	Not reported
Removed:	Not reported
Encapsulated:	Not reported
Quantity Sq Ft:	Not reported
Fireproofing:	Not reported
Popcorn Ceiling:	Not reported
CAB:	Not reported
Sheet Vinyl:	Not reported
Asbestos Paper:	Not reported
Boiler Insulation:	Not reported
Duct Paper:	Not reported
VAT:	Not reported
Roofing:	Not reported
Sq Ft Other:	Not reported
Sq Ft Other Text:	Not reported
Quantity Lin Ft:	Not reported
Mag Pipe Insulation:	Not reported
Air Cell Pipe Insulation:	Not reported
Ducting Insulation:	Not reported
Cement Asbestos Pipe:	Not reported
Mudded Pipe Insulation:	Not reported
Duct Tape:	Not reported
Lin Ft Other1:	Not reported
Lin Ft Other1 Text:	Not reported
Lin Ft Other2:	Not reported

Map ID  
Direction  
Distance  
Elevation

MAP FINDINGS

Site

Database(s)

EDR ID Number  
EPA ID Number

**BELMOR MOBILE HOME PARK (Continued)**

**1007067772**

Lin Ft Other2 Text:	Not reported
Indoors:	Not reported
Outdoors:	Not reported
Neg Pres Enclosure:	Not reported
Glove Bag:	Not reported
Mini Enclosure:	Not reported
Critical Barriers:	Not reported
Wrap And Cut:	Not reported
Wet Methods:	Not reported
HEPA Vacuum:	Not reported
MANUALMETHODS :	Not reported
Other CM1:	Not reported
Other CM1 Text:	Not reported
Other CM2:	Not reported
Other CM2 Text:	Not reported
Half Mask APR:	Not reported
Full Face APR:	Not reported
PAPR:	Not reported
Type C Continuous:	Not reported
Type C Pressure:	Not reported
Other Resp Pro:	Not reported
Other Resp Pro Text:	Not reported
Comments:	Not reported
Date Time Submitted:	Not reported
Submitter IP Address:	Not reported
Region:	2
UBI:	604077885
Notice type:	Emergency
Project Type:	Roofing
Supervisor:	Aaron Borrero (2019034772A) , Guillermo Othon (ABAS00035572) ACTIVE
Supervisor Phone:	Not reported
Certificate Status:	ACTIVE
Name:	Not reported
Address:	2101 S 324TH ST UNIT 23
City,State,Zip:	FEDERAL WAY, WA
Facility Type:	Not reported
Parent ID:	Not reported
Form ID:	126877#1590251245
Notice Date:	07/13/2018
Start Date:	07/24/2018
Completion Date:	07/25/2018
Initial:	Not reported
Amended:	Not reported
On Hold:	Not reported
Off Hold:	Not reported
Emergency:	Not reported
Site Hours Start:	Not reported
Site Hours End:	Not reported
Sunday:	Not reported
Monday:	Not reported
Tuesday:	Not reported
Wednesday:	Not reported
Thursday:	Not reported
Friday:	Not reported
Saturday:	Not reported
Contractor ID:	Not reported

Map ID  
Direction  
Distance  
Elevation

MAP FINDINGS

Site

Database(s)

EDR ID Number  
EPA ID Number

**BELMOR MOBILE HOME PARK (Continued)**

**1007067772**

Phone:	Not reported
Job Site CAS:	Not reported
Project Form Email:	Not reported
Property Owner Name:	Not reported
Property Owner Agent:	Not reported
Property Owner Company:	AMERICAN ABATEMENT AND DEMO (AUBURN) (ABCN00001634)
Property Owner Address:	Not reported
Property Owner City:	Not reported
Property Owner State:	Not reported
Property Owner Zip4:	Not reported
Property Owner Phone:	Not reported
Job Site Room:	Not reported
Facility Age:	Not reported
Facility Size:	Not reported
Facility Remodel:	Not reported
Facility Demo:	Not reported
Facility Repair:	Not reported
Facility Maint:	Not reported
Removed:	Not reported
Encapsulated:	Not reported
Quantity Sq Ft:	Not reported
Fireproofing:	Not reported
Popcorn Ceiling:	Not reported
CAB:	Not reported
Sheet Vinyl:	Not reported
Asbestos Paper:	Not reported
Boiler Insulation:	Not reported
Duct Paper:	Not reported
VAT:	Not reported
Roofing:	Not reported
Sq Ft Other:	Not reported
Sq Ft Other Text:	Not reported
Quantity Lin Ft:	Not reported
Mag Pipe Insulation:	Not reported
Air Cell Pipe Insulation:	Not reported
Ducting Insulation:	Not reported
Cement Asbestos Pipe:	Not reported
Mudded Pipe Insulation:	Not reported
Duct Tape:	Not reported
Lin Ft Other1:	Not reported
Lin Ft Other1 Text:	Not reported
Lin Ft Other2:	Not reported
Lin Ft Other2 Text:	Not reported
Indoors:	Not reported
Outdoors:	Not reported
Neg Pres Enclosure:	Not reported
Glove Bag:	Not reported
Mini Enclosure:	Not reported
Critical Barriers:	Not reported
Wrap And Cut:	Not reported
Wet Methods:	Not reported
HEPA Vacuum:	Not reported
MANUALMETHODS :	Not reported
Other CM1:	Not reported
Other CM1 Text:	Not reported
Other CM2:	Not reported
Other CM2 Text:	Not reported

Map ID  
Direction  
Distance  
Elevation

MAP FINDINGS

Site

Database(s)

EDR ID Number  
EPA ID Number

**BELMOR MOBILE HOME PARK (Continued)**

**1007067772**

Half Mask APR:	Not reported
Full Face APR:	Not reported
PAPR:	Not reported
Type C Continuous:	Not reported
Type C Pressure:	Not reported
Other Resp Pro:	Not reported
Other Resp Pro Text:	Not reported
Comments:	Not reported
Date Time Submitted:	Not reported
Submitter IP Address:	Not reported
Region:	2
UBI:	604077885
Notice type:	Initial
Project Type:	Roofing
Supervisor:	Aaron Borrero (2019034772A) , Guillermo Othon (ABAS00035572) ACTIVE
Supervisor Phone:	Not reported
Certificate Status:	ACTIVE
Name:	Not reported
Address:	2101 S 324TH ST UNIT 23
City,State,Zip:	FEDERAL WAY, WA
Facility Type:	Not reported
Parent ID:	Not reported
Form ID:	126877#1590251245
Notice Date:	07/13/2018
Start Date:	07/24/2018
Completion Date:	07/25/2018
Initial:	Not reported
Amended:	Not reported
On Hold:	Not reported
Off Hold:	Not reported
Emergency:	Not reported
Site Hours Start:	Not reported
Site Hours End:	Not reported
Sunday:	Not reported
Monday:	Not reported
Tuesday:	Not reported
Wednesday:	Not reported
Thursday:	Not reported
Friday:	Not reported
Saturday:	Not reported
Contractor ID:	Not reported
Phone:	Not reported
Job Site CAS:	Not reported
Project Form Email:	Not reported
Property Owner Name:	Not reported
Property Owner Agent:	Not reported
Property Owner Company:	AMERICAN ABATEMENT AND DEMO (AUBURN) (ABCN00001634)
Property Owner Address:	Not reported
Property Owner City:	Not reported
Property Owner State:	Not reported
Property Owner Zip4:	Not reported
Property Owner Phone:	Not reported
Job Site Room:	Not reported
Facility Age:	Not reported
Facility Size:	Not reported
Facility Remodel:	Not reported

Map ID  
Direction  
Distance  
Elevation

MAP FINDINGS

Site

Database(s)

EDR ID Number  
EPA ID Number

**BELMOR MOBILE HOME PARK (Continued)**

**1007067772**

Facility Demo:	Not reported
Facility Repair:	Not reported
Facility Maint:	Not reported
Removed:	Not reported
Encapsulated:	Not reported
Quantity Sq Ft:	Not reported
Fireproofing:	Not reported
Popcorn Ceiling:	Not reported
CAB:	Not reported
Sheet Vinyl:	Not reported
Asbestos Paper:	Not reported
Boiler Insulation:	Not reported
Duct Paper:	Not reported
VAT:	Not reported
Roofing:	Not reported
Sq Ft Other:	Not reported
Sq Ft Other Text:	Not reported
Quantity Lin Ft:	Not reported
Mag Pipe Insulation:	Not reported
Air Cell Pipe Insulation:	Not reported
Ducting Insulation:	Not reported
Cement Asbestos Pipe:	Not reported
Mudded Pipe Insulation:	Not reported
Duct Tape:	Not reported
Lin Ft Other1:	Not reported
Lin Ft Other1 Text:	Not reported
Lin Ft Other2:	Not reported
Lin Ft Other2 Text:	Not reported
Indoors:	Not reported
Outdoors:	Not reported
Neg Pres Enclosure:	Not reported
Glove Bag:	Not reported
Mini Enclosure:	Not reported
Critical Barriers:	Not reported
Wrap And Cut:	Not reported
Wet Methods:	Not reported
HEPA Vacuum:	Not reported
MANUALMETHODS :	Not reported
Other CM1:	Not reported
Other CM1 Text:	Not reported
Other CM2:	Not reported
Other CM2 Text:	Not reported
Half Mask APR:	Not reported
Full Face APR:	Not reported
PAPR:	Not reported
Type C Continuous:	Not reported
Type C Pressure:	Not reported
Other Resp Pro:	Not reported
Other Resp Pro Text:	Not reported
Comments:	Not reported
Date Time Submitted:	Not reported
Submitter IP Address:	Not reported
Region:	2
UBI:	604077885
Notice type:	Initial
Project Type:	Roofing
Supervisor:	Aaron Borrero (2019034772A) , Guillermo Othon (2018035572A)

Map ID  
Direction  
Distance  
Elevation

MAP FINDINGS

Site

Database(s)

EDR ID Number  
EPA ID Number

**BELMOR MOBILE HOME PARK (Continued)**

**1007067772**

Supervisor Phone:	Not reported
Certificate Status:	ACTIVE
Name:	Not reported
Address:	2101 S 324TH ST UNIT 23
City,State,Zip:	FEDERAL WAY, WA
Facility Type:	Not reported
Parent ID:	Not reported
Form ID:	126877#1590251245
Notice Date:	07/09/2018
Start Date:	07/23/2018
Completion Date:	07/24/2018
Initial:	Not reported
Amended:	Not reported
On Hold:	Not reported
Off Hold:	Not reported
Emergency:	Not reported
Site Hours Start:	Not reported
Site Hours End:	Not reported
Sunday:	Not reported
Monday:	Not reported
Tuesday:	Not reported
Wednesday:	Not reported
Thursday:	Not reported
Friday:	Not reported
Saturday:	Not reported
Contractor ID:	Not reported
Phone:	Not reported
Job Site CAS:	Not reported
Project Form Email:	Not reported
Property Owner Name:	Not reported
Property Owner Agent:	Not reported
Property Owner Company:	AMERICAN ABATEMENT AND DEMO (AUBURN) (ABCN00001634)
Property Owner Address:	Not reported
Property Owner City:	Not reported
Property Owner State:	Not reported
Property Owner Zip4:	Not reported
Property Owner Phone:	Not reported
Job Site Room:	Not reported
Facility Age:	Not reported
Facility Size:	Not reported
Facility Remodel:	Not reported
Facility Demo:	Not reported
Facility Repair:	Not reported
Facility Maint:	Not reported
Removed:	Not reported
Encapsulated:	Not reported
Quantity Sq Ft:	Not reported
Fireproofing:	Not reported
Popcorn Ceiling:	Not reported
CAB:	Not reported
Sheet Vinyl:	Not reported
Asbestos Paper:	Not reported
Boiler Insulation:	Not reported
Duct Paper:	Not reported
VAT:	Not reported
Roofing:	Not reported



Map ID  
Direction  
Distance  
Elevation

MAP FINDINGS

Site

Database(s)

EDR ID Number  
EPA ID Number

**BELMOR MOBILE HOME PARK (Continued)**

**1007067772**

Sq Ft Other:	Not reported
Sq Ft Other Text:	Not reported
Quantity Lin Ft:	Not reported
Mag Pipe Insulation:	Not reported
Air Cell Pipe Insulation:	Not reported
Ducting Insulation:	Not reported
Cement Asbestos Pipe:	Not reported
Mudded Pipe Insulation:	Not reported
Duct Tape:	Not reported
Lin Ft Other1:	Not reported
Lin Ft Other1 Text:	Not reported
Lin Ft Other2:	Not reported
Lin Ft Other2 Text:	Not reported
Indoors:	Not reported
Outdoors:	Not reported
Neg Pres Enclosure:	Not reported
Glove Bag:	Not reported
Mini Enclosure:	Not reported
Critical Barriers:	Not reported
Wrap And Cut:	Not reported
Wet Methods:	Not reported
HEPA Vacuum:	Not reported
MANUALMETHODS :	Not reported
Other CM1:	Not reported
Other CM1 Text:	Not reported
Other CM2:	Not reported
Other CM2 Text:	Not reported
Half Mask APR:	Not reported
Full Face APR:	Not reported
PAPR:	Not reported
Type C Continuous:	Not reported
Type C Pressure:	Not reported
Other Resp Pro:	Not reported
Other Resp Pro Text:	Not reported
Comments:	Not reported
Date Time Submitted:	Not reported
Submitter IP Address:	Not reported
Region:	2
UBI:	604077885
Notice type:	Initial
Project Type:	Roofing
Supervisor:	Aaron Borrero (2019034772A) , Guillermo Othon (2018035572A)
Supervisor Phone:	Not reported
Certificate Status:	ACTIVE
Name:	Not reported
Address:	2101 S 324TH ST #2 ROOF
City,State,Zip:	FEDERAL WAY, WA 98003
Facility Type:	Home
Parent ID:	148921
Form ID:	149787##1634AMER1724174
Notice Date:	10/02/2017
Start Date:	10/02/2017
Completion Date:	10/03/2017
Initial:	Not reported
Amended:	1
On Hold:	Not reported

Map ID  
Direction  
Distance  
Elevation

MAP FINDINGS

Site

Database(s)

EDR ID Number  
EPA ID Number

**BELMOR MOBILE HOME PARK (Continued)**

**1007067772**

Off Hold:	Not reported
Emergency:	Not reported
Site Hours Start:	1000
Site Hours End:	500
Sunday:	Not reported
Monday:	1
Tuesday:	1
Wednesday:	Not reported
Thursday:	Not reported
Friday:	Not reported
Saturday:	Not reported
Contractor ID:	Not reported
Phone:	4256987925
Job Site CAS:	Aaron Borrero
Project Form Email:	american.abatement@yahoo.com
Property Owner Name:	Not reported
Property Owner Agent:	Melissa Blue
Property Owner Company:	AMERICAN ABATEMENT AND DEMO (ABCN00001634)
Property Owner Address:	2101 s 324th St #2
Property Owner City:	Federal Way
Property Owner State:	WA
Property Owner Zip4:	98003
Property Owner Phone:	6025619944
Job Site Room:	roof
Facility Age:	1968
Facility Size:	940
Facility Remodel:	Not reported
Facility Demo:	Not reported
Facility Repair:	1
Facility Maint:	Not reported
Removed:	1
Encapsulated:	Not reported
Quantity Sq Ft:	780
Fireproofing:	Not reported
Popcorn Ceiling:	Not reported
CAB:	Not reported
Sheet Vinyl:	Not reported
Asbestos Paper:	Not reported
Boiler Insulation:	Not reported
Duct Paper:	Not reported
VAT:	Not reported
Roofing:	1
Sq Ft Other:	Not reported
Sq Ft Other Text:	Not reported
Quantity Lin Ft:	Not reported
Mag Pipe Insulation:	Not reported
Air Cell Pipe Insulation:	Not reported
Ducting Insulation:	Not reported
Cement Asbestos Pipe:	Not reported
Mudded Pipe Insulation:	Not reported
Duct Tape:	Not reported
Lin Ft Other1:	Not reported
Lin Ft Other1 Text:	Not reported
Lin Ft Other2:	Not reported
Lin Ft Other2 Text:	Not reported
Indoors:	Not reported
Outdoors:	1

Map ID  
Direction  
Distance  
Elevation

MAP FINDINGS

Site

Database(s)

EDR ID Number  
EPA ID Number

**BELMOR MOBILE HOME PARK (Continued)**

**1007067772**

Neg Pres Enclosure: Not reported  
Glove Bag: Not reported  
Mini Enclosure: Not reported  
Critical Barriers: Not reported  
Wrap And Cut: Not reported  
Wet Methods: 1  
HEPA Vacuum: Not reported  
MANUALMETHODS : 1  
Other CM1: Not reported  
Other CM1 Text: Not reported  
Other CM2: Not reported  
Other CM2 Text: Not reported  
Half Mask APR: 1  
Full Face APR: Not reported  
PAPR: Not reported  
Type C Continuous: Not reported  
Type C Pressure: Not reported  
Other Resp Pro: Not reported  
Other Resp Pro Text: Not reported  
Comments: Time Change  
Date Time Submitted: 2017-10-02 06:13:23  
Submitter IP Address: 73.169.178.242  
Region: 2  
UBI: 604077885  
Notice type: Initial  
Project Type: Roofing  
Supervisor: Aaron Borrero ()  
Supervisor Phone: Not reported  
Certificate Status: ACTIVE

Name: Not reported  
Address: 2101 S 324TH ST SPACE #194  
City,State,Zip: FEDERAL WAY, WA 98003  
Facility Type: Residence  
Parent ID: 0  
Form ID: 130859##1613FOURA341469  
Notice Date: 08/12/2016  
Start Date: 08/25/2016  
Completion Date: 08/26/2016  
Initial: 1  
Amended: Not reported  
On Hold: Not reported  
Off Hold: Not reported  
Emergency: Not reported  
Site Hours Start: 7:00 AM  
Site Hours End: 4:30 PM  
Sunday: Not reported  
Monday: Not reported  
Tuesday: Not reported  
Wednesday: Not reported  
Thursday: 1  
Friday: 1  
Saturday: Not reported  
Contractor ID: Not reported  
Phone: 206-434-2423  
Job Site CAS: Oscar Guillen  
Project Form Email: 4acesrestoation@gmail.com

Map ID  
Direction  
Distance  
Elevation

MAP FINDINGS

Site

Database(s)

EDR ID Number  
EPA ID Number

**BELMOR MOBILE HOME PARK (Continued)**

**1007067772**

Property Owner Name: Not reported  
Property Owner Agent: Not reported  
Property Owner Company: 4 ACES RESTORATION LLC (ABCN00001613)  
Property Owner Address: 2101 S 324th St space #194  
Property Owner City: Federal Way  
Property Owner State: WA  
Property Owner Zip4: 98003  
Property Owner Phone: 360-440-8309  
Job Site Room: Not reported  
Facility Age: 1966  
Facility Size: 987 sq ft  
Facility Remodel: Not reported  
Facility Demo: 1  
Facility Repair: Not reported  
Facility Maint: Not reported  
Removed: 1  
Encapsulated: 1  
Quantity Sq Ft: 865  
Fireproofing: Not reported  
Popcorn Ceiling: Not reported  
CAB: Not reported  
Sheet Vinyl: 1  
Asbestos Paper: Not reported  
Boiler Insulation: Not reported  
Duct Paper: Not reported  
VAT: Not reported  
Roofing: Not reported  
Sq Ft Other: Not reported  
Sq Ft Other Text: Not reported  
Quantity Lin Ft: 105  
Mag Pipe Insulation: Not reported  
Air Cell Pipe Insulation: Not reported  
Ducting Insulation: Not reported  
Cement Asbestos Pipe: Not reported  
Mudded Pipe Insulation: Not reported  
Duct Tape: Not reported  
Lin Ft Other1: Not reported  
Lin Ft Other1 Text: Not reported  
Lin Ft Other2: 1  
Lin Ft Other2 Text: mastic  
Indoors: 1  
Outdoors: 1  
Neg Pres Enclosure: 1  
Glove Bag: Not reported  
Mini Enclosure: Not reported  
Critical Barriers: 1  
Wrap And Cut: Not reported  
Wet Methods: 1  
HEPA Vacuum: 1  
MANUALMETHODS : 1  
Other CM1: Not reported  
Other CM1 Text: Not reported  
Other CM2: Not reported  
Other CM2 Text: Not reported  
Half Mask APR: 1  
Full Face APR: Not reported  
PAPR: Not reported

Map ID  
Direction  
Distance  
Elevation

MAP FINDINGS

Site

Database(s)

EDR ID Number  
EPA ID Number

**BELMOR MOBILE HOME PARK (Continued)**

**1007067772**

Type C Continuous: 1  
Type C Pressure: Not reported  
Other Resp Pro: Not reported  
Other Resp Pro Text: Not reported  
Comments: Not reported  
Date Time Submitted: 2016-08-12 12:42:12  
Submitter IP Address: 172.56.42.179  
Region: 2  
UBI: 603586543  
Notice type: Initial  
Project Type: Other linear footage, Sheet Vinyl  
Supervisor: Oscar Guillen ()  
Supervisor Phone: Not reported  
Certificate Status: ACTIVE

Name: Not reported  
Address: 2101 S. 324TH STREET  
City,State,Zip: FEDERAL WAY, WA  
Facility Type: Not reported  
Parent ID: Not reported  
Form ID: 47949##1286Sound721760  
Notice Date: 04/19/2011  
Start Date: 04/29/2011  
Completion Date: 05/29/2011  
Initial: Not reported  
Amended: Not reported  
On Hold: Not reported  
Off Hold: Not reported  
Emergency: Not reported  
Site Hours Start: Not reported  
Site Hours End: Not reported  
Sunday: Not reported  
Monday: Not reported  
Tuesday: Not reported  
Wednesday: Not reported  
Thursday: Not reported  
Friday: Not reported  
Saturday: Not reported  
Contractor ID: Not reported  
Phone: Not reported  
Job Site CAS: Not reported  
Project Form Email: Not reported  
Property Owner Name: Not reported  
Property Owner Agent: Not reported  
Property Owner Company: Sound Asbestos Abatement (ABCN00001286)  
Property Owner Address: Not reported  
Property Owner City: Not reported  
Property Owner State: Not reported  
Property Owner Zip4: Not reported  
Property Owner Phone: Not reported  
Job Site Room: Not reported  
Facility Age: Not reported  
Facility Size: Not reported  
Facility Remodel: Not reported  
Facility Demo: Not reported  
Facility Repair: Not reported  
Facility Maint: Not reported

Map ID  
Direction  
Distance  
Elevation

MAP FINDINGS

Site

Database(s)

EDR ID Number  
EPA ID Number

**BELMOR MOBILE HOME PARK (Continued)**

**1007067772**

Removed:	Not reported
Encapsulated:	Not reported
Quantity Sq Ft:	Not reported
Fireproofing:	Not reported
Popcorn Ceiling:	Not reported
CAB:	Not reported
Sheet Vinyl:	Not reported
Asbestos Paper:	Not reported
Boiler Insulation:	Not reported
Duct Paper:	Not reported
VAT:	Not reported
Roofing:	Not reported
Sq Ft Other:	Not reported
Sq Ft Other Text:	Not reported
Quantity Lin Ft:	Not reported
Mag Pipe Insulation:	Not reported
Air Cell Pipe Insulation:	Not reported
Ducting Insulation:	Not reported
Cement Asbestos Pipe:	Not reported
Mudded Pipe Insulation:	Not reported
Duct Tape:	Not reported
Lin Ft Other1:	Not reported
Lin Ft Other1 Text:	Not reported
Lin Ft Other2:	Not reported
Lin Ft Other2 Text:	Not reported
Indoors:	Not reported
Outdoors:	Not reported
Neg Pres Enclosure:	Not reported
Glove Bag:	Not reported
Mini Enclosure:	Not reported
Critical Barriers:	Not reported
Wrap And Cut:	Not reported
Wet Methods:	Not reported
HEPA Vacuum:	Not reported
MANUALMETHODS :	Not reported
Other CM1:	Not reported
Other CM1 Text:	Not reported
Other CM2:	Not reported
Other CM2 Text:	Not reported
Half Mask APR:	Not reported
Full Face APR:	Not reported
PAPR:	Not reported
Type C Continuous:	Not reported
Type C Pressure:	Not reported
Other Resp Pro:	Not reported
Other Resp Pro Text:	Not reported
Comments:	Not reported
Date Time Submitted:	Not reported
Submitter IP Address:	Not reported
Region:	2
UBI:	604111144
Notice type:	Initial
Project Type:	Other Square Footage
Supervisor:	david gamez ()
Supervisor Phone:	Not reported
Certificate Status:	ACTIVE

Map ID  
Direction  
Distance  
Elevation

MAP FINDINGS

Site

Database(s)

EDR ID Number  
EPA ID Number

**BELMOR MOBILE HOME PARK (Continued)**

**1007067772**

Name:	Not reported
Address:	2101 SOUTH 324TH STREET
City,State,Zip:	FEDERAL WAY, WA
Facility Type:	Not reported
Parent ID:	Not reported
Form ID:	49767##1286Sound206960
Notice Date:	06/14/2011
Start Date:	07/01/2011
Completion Date:	08/01/2011
Initial:	Not reported
Amended:	Not reported
On Hold:	Not reported
Off Hold:	Not reported
Emergency:	Not reported
Site Hours Start:	Not reported
Site Hours End:	Not reported
Sunday:	Not reported
Monday:	Not reported
Tuesday:	Not reported
Wednesday:	Not reported
Thursday:	Not reported
Friday:	Not reported
Saturday:	Not reported
Contractor ID:	Not reported
Phone:	Not reported
Job Site CAS:	Not reported
Project Form Email:	Not reported
Property Owner Name:	Not reported
Property Owner Agent:	Not reported
Property Owner Company:	Sound Asbestos Abatement (ABCN00001286)
Property Owner Address:	Not reported
Property Owner City:	Not reported
Property Owner State:	Not reported
Property Owner Zip4:	Not reported
Property Owner Phone:	Not reported
Job Site Room:	Not reported
Facility Age:	Not reported
Facility Size:	Not reported
Facility Remodel:	Not reported
Facility Demo:	Not reported
Facility Repair:	Not reported
Facility Maint:	Not reported
Removed:	Not reported
Encapsulated:	Not reported
Quantity Sq Ft:	Not reported
Fireproofing:	Not reported
Popcorn Ceiling:	Not reported
CAB:	Not reported
Sheet Vinyl:	Not reported
Asbestos Paper:	Not reported
Boiler Insulation:	Not reported
Duct Paper:	Not reported
VAT:	Not reported
Roofing:	Not reported
Sq Ft Other:	Not reported
Sq Ft Other Text:	Not reported
Quantity Lin Ft:	Not reported

Map ID  
Direction  
Distance  
Elevation

MAP FINDINGS

Site

Database(s)

EDR ID Number  
EPA ID Number

**BELMOR MOBILE HOME PARK (Continued)**

**1007067772**

Mag Pipe Insulation: Not reported  
Air Cell Pipe Insulation: Not reported  
Ducting Insulation: Not reported  
Cement Asbestos Pipe: Not reported  
Mudded Pipe Insulation: Not reported  
Duct Tape: Not reported  
Lin Ft Other1: Not reported  
Lin Ft Other1 Text: Not reported  
Lin Ft Other2: Not reported  
Lin Ft Other2 Text: Not reported  
Indoors: Not reported  
Outdoors: Not reported  
Neg Pres Enclosure: Not reported  
Glove Bag: Not reported  
Mini Enclosure: Not reported  
Critical Barriers: Not reported  
Wrap And Cut: Not reported  
Wet Methods: Not reported  
HEPA Vacuum: Not reported  
MANUALMETHODS : Not reported  
Other CM1: Not reported  
Other CM1 Text: Not reported  
Other CM2: Not reported  
Other CM2 Text: Not reported  
Half Mask APR: Not reported  
Full Face APR: Not reported  
PAPR: Not reported  
Type C Continuous: Not reported  
Type C Pressure: Not reported  
Other Resp Pro: Not reported  
Other Resp Pro Text: Not reported  
Comments: Not reported  
Date Time Submitted: Not reported  
Submitter IP Address: Not reported  
Region: 2  
UBI: 604111144  
Notice type: Initial  
Project Type: Other linear footage, Other Square Footage  
Supervisor: david gamez ()  
Supervisor Phone: Not reported  
Certificate Status: ACTIVE  
  
Name: Not reported  
Address: 2101 S 324TH ST #163 ROOF  
City,State,Zip: FEDERAL WAY, WA 98003  
Facility Type: Home  
Parent ID: 0  
Form ID: 153801##1634AMER1185786  
Notice Date: 01/08/2018  
Start Date: 01/18/2018  
Completion Date: 01/19/2018  
Initial: 1  
Amended: Not reported  
On Hold: Not reported  
Off Hold: Not reported  
Emergency: Not reported  
Site Hours Start: 8:00 AM



Map ID  
Direction  
Distance  
Elevation

MAP FINDINGS

Site

Database(s)

EDR ID Number  
EPA ID Number

**BELMOR MOBILE HOME PARK (Continued)**

**1007067772**

Site Hours End: 500  
Sunday: Not reported  
Monday: Not reported  
Tuesday: Not reported  
Wednesday: Not reported  
Thursday: 1  
Friday: 1  
Saturday: Not reported  
Contractor ID: Not reported  
Phone: 425-698-7925  
Job Site CAS: Aaron Borrero  
Project Form Email: american.abatement@yahoo.com  
Property Owner Name: Not reported  
Property Owner Agent: Melissa Blue  
Property Owner Company: AMERICAN ABATEMENT AND DEMO (ABCN00001634)  
Property Owner Address: 2101 S 324th St  
Property Owner City: Federal Way  
Property Owner State: WA  
Property Owner Zip4: 98003  
Property Owner Phone: 253-838-0517  
Job Site Room: roof  
Facility Age: 1967  
Facility Size: 1100  
Facility Remodel: 1  
Facility Demo: Not reported  
Facility Repair: Not reported  
Facility Maint: Not reported  
Removed: 1  
Encapsulated: Not reported  
Quantity Sq Ft: 1040  
Fireproofing: Not reported  
Popcorn Ceiling: Not reported  
CAB: Not reported  
Sheet Vinyl: Not reported  
Asbestos Paper: Not reported  
Boiler Insulation: Not reported  
Duct Paper: Not reported  
VAT: Not reported  
Roofing: 1  
Sq Ft Other: Not reported  
Sq Ft Other Text: Not reported  
Quantity Lin Ft: Not reported  
Mag Pipe Insulation: Not reported  
Air Cell Pipe Insulation: Not reported  
Ducting Insulation: Not reported  
Cement Asbestos Pipe: Not reported  
Mudded Pipe Insulation: Not reported  
Duct Tape: Not reported  
Lin Ft Other1: Not reported  
Lin Ft Other1 Text: Not reported  
Lin Ft Other2: Not reported  
Lin Ft Other2 Text: Not reported  
Indoors: Not reported  
Outdoors: 1  
Neg Pres Enclosure: Not reported  
Glove Bag: Not reported  
Mini Enclosure: Not reported

Map ID  
Direction  
Distance  
Elevation

MAP FINDINGS

Site

Database(s)

EDR ID Number  
EPA ID Number

**BELMOR MOBILE HOME PARK (Continued)**

**1007067772**

Critical Barriers: Not reported  
Wrap And Cut: Not reported  
Wet Methods: 1  
HEPA Vacuum: 1  
MANUALMETHODS : 1  
Other CM1: Not reported  
Other CM1 Text: Not reported  
Other CM2: Not reported  
Other CM2 Text: Not reported  
Half Mask APR: 1  
Full Face APR: Not reported  
PAPR: Not reported  
Type C Continuous: Not reported  
Type C Pressure: Not reported  
Other Resp Pro: Not reported  
Other Resp Pro Text: Not reported  
Comments: Not reported  
Date Time Submitted: 2018-01-08 17:36:20  
Submitter IP Address: 73.169.178.242  
Region: 2  
UBI: 604077885  
Notice type: Initial  
Project Type: Roofing  
Supervisor: Aaron Borrero ()  
Supervisor Phone: Not reported  
Certificate Status: ACTIVE

Name: Not reported  
Address: 2101 S 324TH ST. #245  
City,State,Zip: FEDERAL WAY, WA 98003  
Facility Type: Home  
Parent ID: 151905  
Form ID: 152431##1634AMERI596919  
Notice Date: 12/01/2017  
Start Date: 11/30/2017  
Completion Date: 12/02/2017  
Initial: Not reported  
Amended: 1  
On Hold: Not reported  
Off Hold: Not reported  
Emergency: Not reported  
Site Hours Start: 8:00 AM  
Site Hours End: 5:00 PM  
Sunday: Not reported  
Monday: Not reported  
Tuesday: Not reported  
Wednesday: Not reported  
Thursday: 1  
Friday: 1  
Saturday: 1  
Contractor ID: Not reported  
Phone: 425-698-7925  
Job Site CAS: Aaron Borrero  
Project Form Email: american.abatement@yahoo.com  
Property Owner Name: Not reported  
Property Owner Agent: Melissa Blue  
Property Owner Company: AMERICAN ABATEMENT AND DEMO (ABCN00001634)

Map ID  
Direction  
Distance  
Elevation

MAP FINDINGS

Site

Database(s)

EDR ID Number  
EPA ID Number

**BELMOR MOBILE HOME PARK (Continued)**

**1007067772**

Property Owner Address:	2101 S 324th St #245
Property Owner City:	Federal Way
Property Owner State:	WA
Property Owner Zip4:	98003
Property Owner Phone:	253-838-0517
Job Site Room:	Not reported
Facility Age:	1966
Facility Size:	1140
Facility Remodel:	Not reported
Facility Demo:	1
Facility Repair:	1
Facility Maint:	Not reported
Removed:	1
Encapsulated:	Not reported
Quantity Sq Ft:	1120
Fireproofing:	Not reported
Popcorn Ceiling:	Not reported
CAB:	Not reported
Sheet Vinyl:	Not reported
Asbestos Paper:	Not reported
Boiler Insulation:	Not reported
Duct Paper:	Not reported
VAT:	Not reported
Roofing:	1
Sq Ft Other:	Not reported
Sq Ft Other Text:	Not reported
Quantity Lin Ft:	Not reported
Mag Pipe Insulation:	Not reported
Air Cell Pipe Insulation:	Not reported
Ducting Insulation:	Not reported
Cement Asbestos Pipe:	Not reported
Mudded Pipe Insulation:	Not reported
Duct Tape:	Not reported
Lin Ft Other1:	Not reported
Lin Ft Other1 Text:	Not reported
Lin Ft Other2:	Not reported
Lin Ft Other2 Text:	Not reported
Indoors:	Not reported
Outdoors:	1
Neg Pres Enclosure:	Not reported
Glove Bag:	Not reported
Mini Enclosure:	Not reported
Critical Barriers:	Not reported
Wrap And Cut:	Not reported
Wet Methods:	1
HEPA Vacuum:	1
MANUALMETHODS :	1
Other CM1:	Not reported
Other CM1 Text:	Not reported
Other CM2:	Not reported
Other CM2 Text:	Not reported
Half Mask APR:	1
Full Face APR:	Not reported
PAPR:	Not reported
Type C Continuous:	Not reported
Type C Pressure:	Not reported
Other Resp Pro:	Not reported

Map ID  
Direction  
Distance  
Elevation

MAP FINDINGS

Site

Database(s)

EDR ID Number  
EPA ID Number

**BELMOR MOBILE HOME PARK (Continued)**

**1007067772**

Other Resp Pro Text:	Not reported
Comments:	Not reported
Date Time Submitted:	2017-12-01 15:16:41
Submitter IP Address:	73.169.178.242
Region:	2
UBI:	604077885
Notice type:	Initial
Project Type:	Roofing
Supervisor:	Aaron Borrero ()
Supervisor Phone:	Not reported
Certificate Status:	ACTIVE
Name:	Not reported
Address:	2101 S 324TH ST UNIT 1
City,State,Zip:	FEDERAL WAY, WA
Facility Type:	Not reported
Parent ID:	Not reported
Form ID:	129213#1270389068
Notice Date:	09/05/2018
Start Date:	09/05/2018
Completion Date:	09/15/2018
Initial:	Not reported
Amended:	Not reported
On Hold:	Not reported
Off Hold:	Not reported
Emergency:	Not reported
Site Hours Start:	Not reported
Site Hours End:	Not reported
Sunday:	Not reported
Monday:	Not reported
Tuesday:	Not reported
Wednesday:	Not reported
Thursday:	Not reported
Friday:	Not reported
Saturday:	Not reported
Contractor ID:	Not reported
Phone:	Not reported
Job Site CAS:	Not reported
Project Form Email:	Not reported
Property Owner Name:	Not reported
Property Owner Agent:	Not reported
Property Owner Company:	AMERICAN ABATEMENT AND DEMO (AUBURN) (ABCN00001634)
Property Owner Address:	Not reported
Property Owner City:	Not reported
Property Owner State:	Not reported
Property Owner Zip4:	Not reported
Property Owner Phone:	Not reported
Job Site Room:	Not reported
Facility Age:	Not reported
Facility Size:	Not reported
Facility Remodel:	Not reported
Facility Demo:	Not reported
Facility Repair:	Not reported
Facility Maint:	Not reported
Removed:	Not reported
Encapsulated:	Not reported
Quantity Sq Ft:	Not reported

Map ID  
Direction  
Distance  
Elevation

MAP FINDINGS

Site

Database(s)

EDR ID Number  
EPA ID Number

**BELMOR MOBILE HOME PARK (Continued)**

**1007067772**

Fireproofing:	Not reported
Popcorn Ceiling:	Not reported
CAB:	Not reported
Sheet Vinyl:	Not reported
Asbestos Paper:	Not reported
Boiler Insulation:	Not reported
Duct Paper:	Not reported
VAT:	Not reported
Roofing:	Not reported
Sq Ft Other:	Not reported
Sq Ft Other Text:	Not reported
Quantity Lin Ft:	Not reported
Mag Pipe Insulation:	Not reported
Air Cell Pipe Insulation:	Not reported
Ducting Insulation:	Not reported
Cement Asbestos Pipe:	Not reported
Mudded Pipe Insulation:	Not reported
Duct Tape:	Not reported
Lin Ft Other1:	Not reported
Lin Ft Other1 Text:	Not reported
Lin Ft Other2:	Not reported
Lin Ft Other2 Text:	Not reported
Indoors:	Not reported
Outdoors:	Not reported
Neg Pres Enclosure:	Not reported
Glove Bag:	Not reported
Mini Enclosure:	Not reported
Critical Barriers:	Not reported
Wrap And Cut:	Not reported
Wet Methods:	Not reported
HEPA Vacuum:	Not reported
MANUALMETHODS :	Not reported
Other CM1:	Not reported
Other CM1 Text:	Not reported
Other CM2:	Not reported
Other CM2 Text:	Not reported
Half Mask APR:	Not reported
Full Face APR:	Not reported
PAPR:	Not reported
Type C Continuous:	Not reported
Type C Pressure:	Not reported
Other Resp Pro:	Not reported
Other Resp Pro Text:	Not reported
Comments:	Not reported
Date Time Submitted:	Not reported
Submitter IP Address:	Not reported
Region:	2
UBI:	604077885
Notice type:	Initial
Project Type:	Roofing
Supervisor:	Aaron Borrero (2019034772A) , Angel Hernandez (ABAS00036465) ACTIVE
Supervisor Phone:	Not reported
Certificate Status:	ACTIVE
Name:	Not reported
Address:	2101 S 324TH ST UNIT 1
City,State,Zip:	FEDERAL WAY, WA

Map ID  
Direction  
Distance  
Elevation

MAP FINDINGS

Site

Database(s)

EDR ID Number  
EPA ID Number

**BELMOR MOBILE HOME PARK (Continued)**

**1007067772**

Facility Type:	Not reported
Parent ID:	Not reported
Form ID:	129213#1270389068
Notice Date:	08/23/2018
Start Date:	09/05/2018
Completion Date:	09/06/2018
Initial:	Not reported
Amended:	Not reported
On Hold:	Not reported
Off Hold:	Not reported
Emergency:	Not reported
Site Hours Start:	Not reported
Site Hours End:	Not reported
Sunday:	Not reported
Monday:	Not reported
Tuesday:	Not reported
Wednesday:	Not reported
Thursday:	Not reported
Friday:	Not reported
Saturday:	Not reported
Contractor ID:	Not reported
Phone:	Not reported
Job Site CAS:	Not reported
Project Form Email:	Not reported
Property Owner Name:	Not reported
Property Owner Agent:	Not reported
Property Owner Company:	AMERICAN ABATEMENT AND DEMO (AUBURN) (ABCN00001634)
Property Owner Address:	Not reported
Property Owner City:	Not reported
Property Owner State:	Not reported
Property Owner Zip4:	Not reported
Property Owner Phone:	Not reported
Job Site Room:	Not reported
Facility Age:	Not reported
Facility Size:	Not reported
Facility Remodel:	Not reported
Facility Demo:	Not reported
Facility Repair:	Not reported
Facility Maint:	Not reported
Removed:	Not reported
Encapsulated:	Not reported
Quantity Sq Ft:	Not reported
Fireproofing:	Not reported
Popcorn Ceiling:	Not reported
CAB:	Not reported
Sheet Vinyl:	Not reported
Asbestos Paper:	Not reported
Boiler Insulation:	Not reported
Duct Paper:	Not reported
VAT:	Not reported
Roofing:	Not reported
Sq Ft Other:	Not reported
Sq Ft Other Text:	Not reported
Quantity Lin Ft:	Not reported
Mag Pipe Insulation:	Not reported
Air Cell Pipe Insulation:	Not reported
Ducting Insulation:	Not reported

Map ID  
Direction  
Distance  
Elevation

MAP FINDINGS

Site

Database(s)

EDR ID Number  
EPA ID Number

**BELMOR MOBILE HOME PARK (Continued)**

**1007067772**

Cement Asbestos Pipe:	Not reported
Mudded Pipe Insulation:	Not reported
Duct Tape:	Not reported
Lin Ft Other1:	Not reported
Lin Ft Other1 Text:	Not reported
Lin Ft Other2:	Not reported
Lin Ft Other2 Text:	Not reported
Indoors:	Not reported
Outdoors:	Not reported
Neg Pres Enclosure:	Not reported
Glove Bag:	Not reported
Mini Enclosure:	Not reported
Critical Barriers:	Not reported
Wrap And Cut:	Not reported
Wet Methods:	Not reported
HEPA Vacuum:	Not reported
MANUALMETHODS :	Not reported
Other CM1:	Not reported
Other CM1 Text:	Not reported
Other CM2:	Not reported
Other CM2 Text:	Not reported
Half Mask APR:	Not reported
Full Face APR:	Not reported
PAPR:	Not reported
Type C Continuous:	Not reported
Type C Pressure:	Not reported
Other Resp Pro:	Not reported
Other Resp Pro Text:	Not reported
Comments:	Not reported
Date Time Submitted:	Not reported
Submitter IP Address:	Not reported
Region:	2
UBI:	604077885
Notice type:	Initial
Project Type:	Roofing
Supervisor:	Aaron Borrero (2019034772A) , Angel Hernandez (ABAS00036465) ACTIVE
Supervisor Phone:	Not reported
Certificate Status:	ACTIVE
Name:	Not reported
Address:	2101 S 324TH ST #2 ROOF
City,State,Zip:	FEDERAL WAY, WA 98003
Facility Type:	Home
Parent ID:	148921
Form ID:	149913###1634AMER1749429
Notice Date:	10/03/2017
Start Date:	10/02/2017
Completion Date:	10/03/2017
Initial:	Not reported
Amended:	1
On Hold:	Not reported
Off Hold:	Not reported
Emergency:	Not reported
Site Hours Start:	1000
Site Hours End:	500
Sunday:	Not reported
Monday:	1

Map ID  
Direction  
Distance  
Elevation

MAP FINDINGS

Site

Database(s)

EDR ID Number  
EPA ID Number

**BELMOR MOBILE HOME PARK (Continued)**

1007067772

Tuesday:	1
Wednesday:	Not reported
Thursday:	Not reported
Friday:	Not reported
Saturday:	Not reported
Contractor ID:	Not reported
Phone:	4256987925
Job Site CAS:	Aaron Borrero
Project Form Email:	american.abatement@yahoo.com
Property Owner Name:	Not reported
Property Owner Agent:	Melissa Blue
Property Owner Company:	AMERICAN ABATEMENT AND DEMO (ABCN00001634)
Property Owner Address:	2101 s 324th St #2
Property Owner City:	Federal Way
Property Owner State:	WA
Property Owner Zip4:	98003
Property Owner Phone:	6025619944
Job Site Room:	roof
Facility Age:	1968
Facility Size:	940
Facility Remodel:	Not reported
Facility Demo:	Not reported
Facility Repair:	1
Facility Maint:	Not reported
Removed:	1
Encapsulated:	Not reported
Quantity Sq Ft:	780
Fireproofing:	Not reported
Popcorn Ceiling:	Not reported
CAB:	Not reported
Sheet Vinyl:	Not reported
Asbestos Paper:	Not reported
Boiler Insulation:	Not reported
Duct Paper:	Not reported
VAT:	Not reported
Roofing:	1
Sq Ft Other:	Not reported
Sq Ft Other Text:	Not reported
Quantity Lin Ft:	Not reported
Mag Pipe Insulation:	Not reported
Air Cell Pipe Insulation:	Not reported
Ducting Insulation:	Not reported
Cement Asbestos Pipe:	Not reported
Mudded Pipe Insulation:	Not reported
Duct Tape:	Not reported
Lin Ft Other1:	Not reported
Lin Ft Other1 Text:	Not reported
Lin Ft Other2:	Not reported
Lin Ft Other2 Text:	Not reported
Indoors:	Not reported
Outdoors:	1
Neg Pres Enclosure:	Not reported
Glove Bag:	Not reported
Mini Enclosure:	Not reported
Critical Barriers:	Not reported
Wrap And Cut:	Not reported
Wet Methods:	1



Map ID  
Direction  
Distance  
Elevation

MAP FINDINGS

Site

Database(s)

EDR ID Number  
EPA ID Number

**BELMOR MOBILE HOME PARK (Continued)**

**1007067772**

HEPA Vacuum: Not reported  
MANUALMETHODS : 1  
Other CM1: Not reported  
Other CM1 Text: Not reported  
Other CM2: Not reported  
Other CM2 Text: Not reported  
Half Mask APR: 1  
Full Face APR: Not reported  
PAPR: Not reported  
Type C Continuous: Not reported  
Type C Pressure: Not reported  
Other Resp Pro: Not reported  
Other Resp Pro Text: Not reported  
Comments: Time Change/ completed project  
Date Time Submitted: 2017-10-03 15:22:15  
Submitter IP Address: 73.169.178.242  
Region: 2  
UBI: 604077885  
Notice type: Initial  
Project Type: Roofing  
Supervisor: Aaron Borrero ()  
Supervisor Phone: Not reported  
Certificate Status: ACTIVE

Name: Not reported  
Address: 2101 S. 324TH ST #328 ROOF  
City,State,Zip: FEDERAL WAY, WA 98003  
Facility Type: Home  
Parent ID: 148950  
Form ID: 149966##1634AMER1736850  
Notice Date: 10/04/2017  
Start Date: 10/04/2017  
Completion Date: 10/05/2017  
Initial: Not reported  
Amended: 1  
On Hold: Not reported  
Off Hold: Not reported  
Emergency: Not reported  
Site Hours Start: 8:00 a.m.  
Site Hours End: 5:00 p.m.  
Sunday: Not reported  
Monday: Not reported  
Tuesday: 1  
Wednesday: 1  
Thursday: Not reported  
Friday: Not reported  
Saturday: Not reported  
Contractor ID: Not reported  
Phone: 4256987925  
Job Site CAS: Aaron Borrero  
Project Form Email: american.abatement@yahoo.com  
Property Owner Name: Not reported  
Property Owner Agent: Melissa Blue  
Property Owner Company: AMERICAN ABATEMENT AND DEMO (ABCN00001634)  
Property Owner Address: 2101 S. 324th St #328  
Property Owner City: Federal Way  
Property Owner State: WA

Map ID  
Direction  
Distance  
Elevation

MAP FINDINGS

Site

Database(s)

EDR ID Number  
EPA ID Number

**BELMOR MOBILE HOME PARK (Continued)**

**1007067772**

Property Owner Zip4:	98003
Property Owner Phone:	6025619944
Job Site Room:	roof
Facility Age:	1970
Facility Size:	1200
Facility Remodel:	Not reported
Facility Demo:	Not reported
Facility Repair:	1
Facility Maint:	Not reported
Removed:	1
Encapsulated:	Not reported
Quantity Sq Ft:	1100
Fireproofing:	Not reported
Popcorn Ceiling:	Not reported
CAB:	Not reported
Sheet Vinyl:	Not reported
Asbestos Paper:	Not reported
Boiler Insulation:	Not reported
Duct Paper:	Not reported
VAT:	Not reported
Roofing:	1
Sq Ft Other:	Not reported
Sq Ft Other Text:	Not reported
Quantity Lin Ft:	Not reported
Mag Pipe Insulation:	Not reported
Air Cell Pipe Insulation:	Not reported
Ducting Insulation:	Not reported
Cement Asbestos Pipe:	Not reported
Mudded Pipe Insulation:	Not reported
Duct Tape:	Not reported
Lin Ft Other1:	Not reported
Lin Ft Other1 Text:	Not reported
Lin Ft Other2:	Not reported
Lin Ft Other2 Text:	Not reported
Indoors:	Not reported
Outdoors:	Not reported
Neg Pres Enclosure:	Not reported
Glove Bag:	Not reported
Mini Enclosure:	Not reported
Critical Barriers:	Not reported
Wrap And Cut:	Not reported
Wet Methods:	1
HEPA Vacuum:	Not reported
MANUALMETHODS :	1
Other CM1:	Not reported
Other CM1 Text:	Not reported
Other CM2:	Not reported
Other CM2 Text:	Not reported
Half Mask APR:	1
Full Face APR:	Not reported
PAPR:	Not reported
Type C Continuous:	Not reported
Type C Pressure:	Not reported
Other Resp Pro:	Not reported
Other Resp Pro Text:	Not reported
Comments:	project needed to add primer to roof and needs to dry; moved to next project and will return to do roof 10/5;CAS spoke with Janine about

Map ID  
Direction  
Distance  
Elevation

MAP FINDINGS

Site

Database(s)

EDR ID Number  
EPA ID Number

**BELMOR MOBILE HOME PARK (Continued)**

**1007067772**

removal  
Date Time Submitted: 2017-10-04 16:20:41  
Submitter IP Address: 73.169.178.242  
Region: 2  
UBI: 604077885  
Notice type: Initial  
Project Type: Roofing  
Supervisor: Aaron Borrero ()  
Supervisor Phone: Not reported  
Certificate Status: ACTIVE

Name: Not reported  
Address: 2101 S. 324TH ST #185 ROOF  
City,State,Zip: FEDERAL WAY, WA 98003  
Facility Type: Home  
Parent ID: 148951  
Form ID: 149967##1634AMERI736850  
Notice Date: 10/04/2017  
Start Date: 10/04/2017  
Completion Date: 10/04/2017  
Initial: Not reported  
Amended: 1  
On Hold: Not reported  
Off Hold: Not reported  
Emergency: Not reported  
Site Hours Start: 8:00 a.m.  
Site Hours End: 600  
Sunday: Not reported  
Monday: Not reported  
Tuesday: Not reported  
Wednesday: 1  
Thursday: Not reported  
Friday: Not reported  
Saturday: Not reported  
Contractor ID: Not reported  
Phone: 4256987925  
Job Site CAS: Aaron Borrero  
Project Form Email: american.abatement@yahoo.com  
Property Owner Name: Not reported  
Property Owner Agent: Melissa Blue  
Property Owner Company: AMERICAN ABATEMENT AND DEMO (ABCN00001634)  
Property Owner Address: 2101 S. 324th St #185  
Property Owner City: Federal Way  
Property Owner State: WA  
Property Owner Zip4: 98003  
Property Owner Phone: 6025619944  
Job Site Room: roof  
Facility Age: 1969  
Facility Size: 1248  
Facility Remodel: Not reported  
Facility Demo: Not reported  
Facility Repair: 1  
Facility Maint: Not reported  
Removed: 1  
Encapsulated: Not reported  
Quantity Sq Ft: 1100  
Fireproofing: Not reported

Map ID  
Direction  
Distance  
Elevation

MAP FINDINGS

Site

Database(s)

EDR ID Number  
EPA ID Number

**BELMOR MOBILE HOME PARK (Continued)**

**1007067772**

Popcorn Ceiling:	Not reported
CAB:	Not reported
Sheet Vinyl:	Not reported
Asbestos Paper:	Not reported
Boiler Insulation:	Not reported
Duct Paper:	Not reported
VAT:	Not reported
Roofing:	1
Sq Ft Other:	Not reported
Sq Ft Other Text:	Not reported
Quantity Lin Ft:	Not reported
Mag Pipe Insulation:	Not reported
Air Cell Pipe Insulation:	Not reported
Ducting Insulation:	Not reported
Cement Asbestos Pipe:	Not reported
Mudded Pipe Insulation:	Not reported
Duct Tape:	Not reported
Lin Ft Other1:	Not reported
Lin Ft Other1 Text:	Not reported
Lin Ft Other2:	Not reported
Lin Ft Other2 Text:	Not reported
Indoors:	Not reported
Outdoors:	Not reported
Neg Pres Enclosure:	Not reported
Glove Bag:	Not reported
Mini Enclosure:	Not reported
Critical Barriers:	Not reported
Wrap And Cut:	Not reported
Wet Methods:	1
HEPA Vacuum:	Not reported
MANUALMETHODS :	1
Other CM1:	Not reported
Other CM1 Text:	Not reported
Other CM2:	Not reported
Other CM2 Text:	Not reported
Half Mask APR:	1
Full Face APR:	Not reported
PAPR:	Not reported
Type C Continuous:	Not reported
Type C Pressure:	Not reported
Other Resp Pro:	Not reported
Other Resp Pro Text:	Not reported
Comments:	working on this project while other project is drying; CAS spoke with Janine about this roof projects
Date Time Submitted:	2017-10-04 16:29:01
Submitter IP Address:	73.169.178.242
Region:	2
UBI:	604077885
Notice type:	Initial
Project Type:	Roofing
Supervisor:	Aaron Borrero ()
Supervisor Phone:	Not reported
Certificate Status:	ACTIVE
Name:	Not reported
Address:	2101 SOUTH 324TH STREET
City,State,Zip:	FEDERAL WAY, WA

Map ID  
Direction  
Distance  
Elevation

MAP FINDINGS

Site

Database(s)

EDR ID Number  
EPA ID Number

**BELMOR MOBILE HOME PARK (Continued)**

**1007067772**

Facility Type:	Not reported
Parent ID:	Not reported
Form ID:	49766##1286Sound206960
Notice Date:	06/14/2011
Start Date:	06/24/2011
Completion Date:	07/24/2011
Initial:	Not reported
Amended:	Not reported
On Hold:	Not reported
Off Hold:	Not reported
Emergency:	Not reported
Site Hours Start:	Not reported
Site Hours End:	Not reported
Sunday:	Not reported
Monday:	Not reported
Tuesday:	Not reported
Wednesday:	Not reported
Thursday:	Not reported
Friday:	Not reported
Saturday:	Not reported
Contractor ID:	Not reported
Phone:	Not reported
Job Site CAS:	Not reported
Project Form Email:	Not reported
Property Owner Name:	Not reported
Property Owner Agent:	Not reported
Property Owner Company:	Sound Asbestos Abatement (ABCN00001286)
Property Owner Address:	Not reported
Property Owner City:	Not reported
Property Owner State:	Not reported
Property Owner Zip4:	Not reported
Property Owner Phone:	Not reported
Job Site Room:	Not reported
Facility Age:	Not reported
Facility Size:	Not reported
Facility Remodel:	Not reported
Facility Demo:	Not reported
Facility Repair:	Not reported
Facility Maint:	Not reported
Removed:	Not reported
Encapsulated:	Not reported
Quantity Sq Ft:	Not reported
Fireproofing:	Not reported
Popcorn Ceiling:	Not reported
CAB:	Not reported
Sheet Vinyl:	Not reported
Asbestos Paper:	Not reported
Boiler Insulation:	Not reported
Duct Paper:	Not reported
VAT:	Not reported
Roofing:	Not reported
Sq Ft Other:	Not reported
Sq Ft Other Text:	Not reported
Quantity Lin Ft:	Not reported
Mag Pipe Insulation:	Not reported
Air Cell Pipe Insulation:	Not reported
Ducting Insulation:	Not reported

Map ID  
Direction  
Distance  
Elevation

MAP FINDINGS

Site

Database(s)

EDR ID Number  
EPA ID Number

**BELMOR MOBILE HOME PARK (Continued)**

**1007067772**

Cement Asbestos Pipe:	Not reported
Mudded Pipe Insulation:	Not reported
Duct Tape:	Not reported
Lin Ft Other1:	Not reported
Lin Ft Other1 Text:	Not reported
Lin Ft Other2:	Not reported
Lin Ft Other2 Text:	Not reported
Indoors:	Not reported
Outdoors:	Not reported
Neg Pres Enclosure:	Not reported
Glove Bag:	Not reported
Mini Enclosure:	Not reported
Critical Barriers:	Not reported
Wrap And Cut:	Not reported
Wet Methods:	Not reported
HEPA Vacuum:	Not reported
MANUALMETHODS :	Not reported
Other CM1:	Not reported
Other CM1 Text:	Not reported
Other CM2:	Not reported
Other CM2 Text:	Not reported
Half Mask APR:	Not reported
Full Face APR:	Not reported
PAPR:	Not reported
Type C Continuous:	Not reported
Type C Pressure:	Not reported
Other Resp Pro:	Not reported
Other Resp Pro Text:	Not reported
Comments:	Not reported
Date Time Submitted:	Not reported
Submitter IP Address:	Not reported
Region:	2
UBI:	604111144
Notice type:	Initial
Project Type:	Other Square Footage
Supervisor:	david gamez ()
Supervisor Phone:	Not reported
Certificate Status:	ACTIVE
Name:	Not reported
Address:	2101 S 324TH ST SPACE #291
City,State,Zip:	FEDERAL WAY, WA 98005
Facility Type:	Residence
Parent ID:	0
Form ID:	132147##1613FOURA613280
Notice Date:	09/10/2016
Start Date:	09/20/2016
Completion Date:	09/21/2016
Initial:	1
Amended:	Not reported
On Hold:	Not reported
Off Hold:	Not reported
Emergency:	Not reported
Site Hours Start:	8:00 AM
Site Hours End:	5:30 PM
Sunday:	Not reported
Monday:	Not reported

Map ID  
Direction  
Distance  
Elevation

MAP FINDINGS

Site

Database(s)

EDR ID Number  
EPA ID Number

**BELMOR MOBILE HOME PARK (Continued)**

**1007067772**

Tuesday:	1
Wednesday:	1
Thursday:	Not reported
Friday:	Not reported
Saturday:	Not reported
Contractor ID:	Not reported
Phone:	206-434-2423
Job Site CAS:	Oscar Guilen
Project Form Email:	4acesrestoration@gmail.com
Property Owner Name:	Not reported
Property Owner Agent:	Melissa Blue
Property Owner Company:	4 ACES RESTORATION LLC (ABCN00001613)
Property Owner Address:	2101 S 324th St space 291
Property Owner City:	Federal Way
Property Owner State:	WA
Property Owner Zip4:	98005
Property Owner Phone:	253-838-0517
Job Site Room:	Not reported
Facility Age:	1975
Facility Size:	1,050 sf
Facility Remodel:	Not reported
Facility Demo:	1
Facility Repair:	Not reported
Facility Maint:	Not reported
Removed:	1
Encapsulated:	1
Quantity Sq Ft:	850
Fireproofing:	Not reported
Popcorn Ceiling:	Not reported
CAB:	Not reported
Sheet Vinyl:	1
Asbestos Paper:	Not reported
Boiler Insulation:	Not reported
Duct Paper:	Not reported
VAT:	Not reported
Roofing:	Not reported
Sq Ft Other:	Not reported
Sq Ft Other Text:	Not reported
Quantity Lin Ft:	Not reported
Mag Pipe Insulation:	Not reported
Air Cell Pipe Insulation:	Not reported
Ducting Insulation:	Not reported
Cement Asbestos Pipe:	Not reported
Mudded Pipe Insulation:	Not reported
Duct Tape:	Not reported
Lin Ft Other1:	Not reported
Lin Ft Other1 Text:	Not reported
Lin Ft Other2:	Not reported
Lin Ft Other2 Text:	Not reported
Indoors:	1
Outdoors:	Not reported
Neg Pres Enclosure:	1
Glove Bag:	Not reported
Mini Enclosure:	Not reported
Critical Barriers:	1
Wrap And Cut:	Not reported
Wet Methods:	1

Map ID  
Direction  
Distance  
Elevation

MAP FINDINGS

Site

Database(s)

EDR ID Number  
EPA ID Number

**BELMOR MOBILE HOME PARK (Continued)**

**1007067772**

HEPA Vacuum: 1  
MANUALMETHODS : 1  
Other CM1: Not reported  
Other CM1 Text: Not reported  
Other CM2: Not reported  
Other CM2 Text: Not reported  
Half Mask APR: Not reported  
Full Face APR: Not reported  
PAPR: Not reported  
Type C Continuous: 1  
Type C Pressure: Not reported  
Other Resp Pro: Not reported  
Other Resp Pro Text: Not reported  
Comments: Not reported  
Date Time Submitted: 2016-09-10 09:55:52  
Submitter IP Address: 172.58.40.160  
Region: 2  
UBI: 603586543  
Notice type: Initial  
Project Type: Sheet Vinyl  
Supervisor: Oscar Guilen ()  
Supervisor Phone: Not reported  
Certificate Status: ACTIVE

Name: Not reported  
Address: 2101 S 324TH ST #228  
City,State,Zip: FEDERAL WAY, WA 98003  
Facility Type: Home  
Parent ID: 0  
Form ID: 153234##1634AMER1192878  
Notice Date: 12/22/2017  
Start Date: 01/02/2018  
Completion Date: 01/04/2018  
Initial: 1  
Amended: Not reported  
On Hold: Not reported  
Off Hold: Not reported  
Emergency: Not reported  
Site Hours Start: 8:00 AM  
Site Hours End: 5:00 PM  
Sunday: Not reported  
Monday: 1  
Tuesday: 1  
Wednesday: 1  
Thursday: Not reported  
Friday: Not reported  
Saturday: Not reported  
Contractor ID: Not reported  
Phone: 425-698-7925  
Job Site CAS: Iran Ventura  
Project Form Email: american.abatement@yahoo.com  
Property Owner Name: Not reported  
Property Owner Agent: Melissa Blue  
Property Owner Company: AMERICAN ABATEMENT AND DEMO (ABCN00001634)  
Property Owner Address: 2101 s 324th St #228  
Property Owner City: Federal Way  
Property Owner State: WA



Map ID  
Direction  
Distance  
Elevation

MAP FINDINGS

Site

Database(s)

EDR ID Number  
EPA ID Number

**BELMOR MOBILE HOME PARK (Continued)**

**1007067772**

Property Owner Zip4:	98003
Property Owner Phone:	253-838-0517
Job Site Room:	Not reported
Facility Age:	1969
Facility Size:	1040
Facility Remodel:	1
Facility Demo:	1
Facility Repair:	Not reported
Facility Maint:	Not reported
Removed:	1
Encapsulated:	Not reported
Quantity Sq Ft:	1040
Fireproofing:	Not reported
Popcorn Ceiling:	Not reported
CAB:	Not reported
Sheet Vinyl:	Not reported
Asbestos Paper:	Not reported
Boiler Insulation:	Not reported
Duct Paper:	Not reported
VAT:	Not reported
Roofing:	1
Sq Ft Other:	Not reported
Sq Ft Other Text:	Not reported
Quantity Lin Ft:	Not reported
Mag Pipe Insulation:	Not reported
Air Cell Pipe Insulation:	Not reported
Ducting Insulation:	Not reported
Cement Asbestos Pipe:	Not reported
Mudded Pipe Insulation:	Not reported
Duct Tape:	Not reported
Lin Ft Other1:	Not reported
Lin Ft Other1 Text:	Not reported
Lin Ft Other2:	Not reported
Lin Ft Other2 Text:	Not reported
Indoors:	Not reported
Outdoors:	1
Neg Pres Enclosure:	Not reported
Glove Bag:	Not reported
Mini Enclosure:	Not reported
Critical Barriers:	Not reported
Wrap And Cut:	Not reported
Wet Methods:	1
HEPA Vacuum:	1
MANUALMETHODS :	1
Other CM1:	Not reported
Other CM1 Text:	Not reported
Other CM2:	Not reported
Other CM2 Text:	Not reported
Half Mask APR:	1
Full Face APR:	Not reported
PAPR:	Not reported
Type C Continuous:	Not reported
Type C Pressure:	Not reported
Other Resp Pro:	Not reported
Other Resp Pro Text:	Not reported
Comments:	Not reported
Date Time Submitted:	2017-12-22 08:40:24

Map ID  
Direction  
Distance  
Elevation

MAP FINDINGS

Site

Database(s)

EDR ID Number  
EPA ID Number

**BELMOR MOBILE HOME PARK (Continued)**

**1007067772**

Submitter IP Address: 73.169.178.242  
Region: 2  
UBI: 604077885  
Notice type: Initial  
Project Type: Roofing  
Supervisor: Iran Ventura ()  
Supervisor Phone: Not reported  
Certificate Status: ACTIVE

Name: Not reported  
Address: 2101 SOUTH 324TH STREET  
City,State,Zip: FEDERAL WAY, WA  
Facility Type: Not reported  
Parent ID: Not reported  
Form ID: 50588##1286Sound886477  
Notice Date: 07/10/2011  
Start Date: 07/01/2011  
Completion Date: 08/01/2011  
Initial: Not reported  
Amended: Not reported  
On Hold: Not reported  
Off Hold: Not reported  
Emergency: Not reported  
Site Hours Start: Not reported  
Site Hours End: Not reported  
Sunday: Not reported  
Monday: Not reported  
Tuesday: Not reported  
Wednesday: Not reported  
Thursday: Not reported  
Friday: Not reported  
Saturday: Not reported  
Contractor ID: Not reported  
Phone: Not reported  
Job Site CAS: Not reported  
Project Form Email: Not reported  
Property Owner Name: Not reported  
Property Owner Agent: Not reported  
Property Owner Company: Sound Asbestos Abatement (ABCN00001286)  
Property Owner Address: Not reported  
Property Owner City: Not reported  
Property Owner State: Not reported  
Property Owner Zip4: Not reported  
Property Owner Phone: Not reported  
Job Site Room: Not reported  
Facility Age: Not reported  
Facility Size: Not reported  
Facility Remodel: Not reported  
Facility Demo: Not reported  
Facility Repair: Not reported  
Facility Maint: Not reported  
Removed: Not reported  
Encapsulated: Not reported  
Quantity Sq Ft: Not reported  
Fireproofing: Not reported  
Popcorn Ceiling: Not reported  
CAB: Not reported

Map ID  
Direction  
Distance  
Elevation

MAP FINDINGS

Site

Database(s)

EDR ID Number  
EPA ID Number

**BELMOR MOBILE HOME PARK (Continued)**

**1007067772**

Sheet Vinyl:	Not reported
Asbestos Paper:	Not reported
Boiler Insulation:	Not reported
Duct Paper:	Not reported
VAT:	Not reported
Roofing:	Not reported
Sq Ft Other:	Not reported
Sq Ft Other Text:	Not reported
Quantity Lin Ft:	Not reported
Mag Pipe Insulation:	Not reported
Air Cell Pipe Insulation:	Not reported
Ducting Insulation:	Not reported
Cement Asbestos Pipe:	Not reported
Mudded Pipe Insulation:	Not reported
Duct Tape:	Not reported
Lin Ft Other1:	Not reported
Lin Ft Other1 Text:	Not reported
Lin Ft Other2:	Not reported
Lin Ft Other2 Text:	Not reported
Indoors:	Not reported
Outdoors:	Not reported
Neg Pres Enclosure:	Not reported
Glove Bag:	Not reported
Mini Enclosure:	Not reported
Critical Barriers:	Not reported
Wrap And Cut:	Not reported
Wet Methods:	Not reported
HEPA Vacuum:	Not reported
MANUALMETHODS :	Not reported
Other CM1:	Not reported
Other CM1 Text:	Not reported
Other CM2:	Not reported
Other CM2 Text:	Not reported
Half Mask APR:	Not reported
Full Face APR:	Not reported
PAPR:	Not reported
Type C Continuous:	Not reported
Type C Pressure:	Not reported
Other Resp Pro:	Not reported
Other Resp Pro Text:	Not reported
Comments:	Not reported
Date Time Submitted:	Not reported
Submitter IP Address:	Not reported
Region:	2
UBI:	604111144
Notice type:	Initial
Project Type:	Other linear footage, Other Square Footage
Supervisor:	david gamez ()
Supervisor Phone:	Not reported
Certificate Status:	ACTIVE
Name:	Not reported
Address:	2101 S 324TH ST UNIT 151
City,State,Zip:	FEDERAL WAY, WA
Facility Type:	Not reported
Parent ID:	Not reported
Form ID:	133377#1037241429

Map ID  
Direction  
Distance  
Elevation

MAP FINDINGS

Site

Database(s)

EDR ID Number  
EPA ID Number

**BELMOR MOBILE HOME PARK (Continued)**

**1007067772**

Notice Date:	11/01/2018
Start Date:	11/26/2018
Completion Date:	11/28/2018
Initial:	Not reported
Amended:	Not reported
On Hold:	Not reported
Off Hold:	Not reported
Emergency:	Not reported
Site Hours Start:	Not reported
Site Hours End:	Not reported
Sunday:	Not reported
Monday:	Not reported
Tuesday:	Not reported
Wednesday:	Not reported
Thursday:	Not reported
Friday:	Not reported
Saturday:	Not reported
Contractor ID:	Not reported
Phone:	Not reported
Job Site CAS:	Not reported
Project Form Email:	Not reported
Property Owner Name:	Not reported
Property Owner Agent:	Not reported
Property Owner Company:	AMERICAN ABATEMENT AND DEMO (AUBURN) (ABCN00001634)
Property Owner Address:	Not reported
Property Owner City:	Not reported
Property Owner State:	Not reported
Property Owner Zip4:	Not reported
Property Owner Phone:	Not reported
Job Site Room:	Not reported
Facility Age:	Not reported
Facility Size:	Not reported
Facility Remodel:	Not reported
Facility Demo:	Not reported
Facility Repair:	Not reported
Facility Maint:	Not reported
Removed:	Not reported
Encapsulated:	Not reported
Quantity Sq Ft:	Not reported
Fireproofing:	Not reported
Popcorn Ceiling:	Not reported
CAB:	Not reported
Sheet Vinyl:	Not reported
Asbestos Paper:	Not reported
Boiler Insulation:	Not reported
Duct Paper:	Not reported
VAT:	Not reported
Roofing:	Not reported
Sq Ft Other:	Not reported
Sq Ft Other Text:	Not reported
Quantity Lin Ft:	Not reported
Mag Pipe Insulation:	Not reported
Air Cell Pipe Insulation:	Not reported
Ducting Insulation:	Not reported
Cement Asbestos Pipe:	Not reported
Mudded Pipe Insulation:	Not reported
Duct Tape:	Not reported

Map ID  
Direction  
Distance  
Elevation

MAP FINDINGS

Site

Database(s)

EDR ID Number  
EPA ID Number

**BELMOR MOBILE HOME PARK (Continued)**

**1007067772**

Lin Ft Other1: Not reported  
Lin Ft Other1 Text: Not reported  
Lin Ft Other2: Not reported  
Lin Ft Other2 Text: Not reported  
Indoors: Not reported  
Outdoors: Not reported  
Neg Pres Enclosure: Not reported  
Glove Bag: Not reported  
Mini Enclosure: Not reported  
Critical Barriers: Not reported  
Wrap And Cut: Not reported  
Wet Methods: Not reported  
HEPA Vacuum: Not reported  
MANUALMETHODS : Not reported  
Other CM1: Not reported  
Other CM1 Text: Not reported  
Other CM2: Not reported  
Other CM2 Text: Not reported  
Half Mask APR: Not reported  
Full Face APR: Not reported  
PAPR: Not reported  
Type C Continuous: Not reported  
Type C Pressure: Not reported  
Other Resp Pro: Not reported  
Other Resp Pro Text: Not reported  
Comments: Not reported  
Date Time Submitted: Not reported  
Submitter IP Address: Not reported  
Region: 2  
UBI: 604077885  
Notice type: Initial  
Project Type: Other linear footage, Roofing  
Supervisor: Aaron Borrero (2019034772A) , Angel Hernandez (ABAS00036465) ACTIVE  
Supervisor Phone: Not reported  
Certificate Status: ACTIVE

Name: Not reported  
Address: 2101 S 324TH ST #2 ROOF  
City,State,Zip: FEDERAL WAY, WA 98003  
Facility Type: Home  
Parent ID: 148921  
Form ID: 149261##1634AMERI877935  
Notice Date: 09/20/2017  
Start Date: 10/02/2017  
Completion Date: 10/03/2017  
Initial: Not reported  
Amended: 1  
On Hold: Not reported  
Off Hold: Not reported  
Emergency: Not reported  
Site Hours Start: 800  
Site Hours End: 500  
Sunday: Not reported  
Monday: 1  
Tuesday: 1  
Wednesday: Not reported  
Thursday: Not reported

Map ID  
Direction  
Distance  
Elevation

MAP FINDINGS

Site

Database(s)

EDR ID Number  
EPA ID Number

**BELMOR MOBILE HOME PARK (Continued)**

**1007067772**

Friday:	Not reported
Saturday:	Not reported
Contractor ID:	Not reported
Phone:	4256987925
Job Site CAS:	Aaron Borrero
Project Form Email:	american.abatement@yahoo.com
Property Owner Name:	Not reported
Property Owner Agent:	Melissa Blue
Property Owner Company:	AMERICAN ABATEMENT AND DEMO (ABCN00001634)
Property Owner Address:	2101 s 324th St #2
Property Owner City:	Federal Way
Property Owner State:	WA
Property Owner Zip4:	98003
Property Owner Phone:	6025619944
Job Site Room:	roof
Facility Age:	1968
Facility Size:	940
Facility Remodel:	Not reported
Facility Demo:	Not reported
Facility Repair:	1
Facility Maint:	Not reported
Removed:	1
Encapsulated:	Not reported
Quantity Sq Ft:	780
Fireproofing:	Not reported
Popcorn Ceiling:	Not reported
CAB:	Not reported
Sheet Vinyl:	Not reported
Asbestos Paper:	Not reported
Boiler Insulation:	Not reported
Duct Paper:	Not reported
VAT:	Not reported
Roofing:	1
Sq Ft Other:	Not reported
Sq Ft Other Text:	Not reported
Quantity Lin Ft:	Not reported
Mag Pipe Insulation:	Not reported
Air Cell Pipe Insulation:	Not reported
Ducting Insulation:	Not reported
Cement Asbestos Pipe:	Not reported
Mudded Pipe Insulation:	Not reported
Duct Tape:	Not reported
Lin Ft Other1:	Not reported
Lin Ft Other1 Text:	Not reported
Lin Ft Other2:	Not reported
Lin Ft Other2 Text:	Not reported
Indoors:	Not reported
Outdoors:	1
Neg Pres Enclosure:	Not reported
Glove Bag:	Not reported
Mini Enclosure:	Not reported
Critical Barriers:	Not reported
Wrap And Cut:	Not reported
Wet Methods:	1
HEPA Vacuum:	Not reported
MANUALMETHODS :	1
Other CM1:	Not reported

Map ID  
Direction  
Distance  
Elevation

MAP FINDINGS

Site

Database(s)

EDR ID Number  
EPA ID Number

**BELMOR MOBILE HOME PARK (Continued)**

**1007067772**

Other CM1 Text: Not reported  
Other CM2: Not reported  
Other CM2 Text: Not reported  
Half Mask APR: 1  
Full Face APR: Not reported  
PAPR: Not reported  
Type C Continuous: Not reported  
Type C Pressure: Not reported  
Other Resp Pro: Not reported  
Other Resp Pro Text: Not reported  
Comments: Not reported  
Date Time Submitted: 2017-09-20 10:36:52  
Submitter IP Address: 73.169.178.242  
Region: 2  
UBI: 604077885  
Notice type: Initial  
Project Type: Roofing  
Supervisor: Aaron Borrero ()  
Supervisor Phone: Not reported  
Certificate Status: ACTIVE

Name: Not reported  
Address: 2101 S. 324TH ST #185 ROOF  
City,State,Zip: FEDERAL WAY, WA 98003  
Facility Type: Home  
Parent ID: 148951  
Form ID: 149262##1634AMERI877935  
Notice Date: 09/20/2017  
Start Date: 10/05/2017  
Completion Date: 10/06/2017  
Initial: Not reported  
Amended: 1  
On Hold: Not reported  
Off Hold: Not reported  
Emergency: Not reported  
Site Hours Start: 8:00 a.m.  
Site Hours End: 5:00 p.m.  
Sunday: Not reported  
Monday: Not reported  
Tuesday: Not reported  
Wednesday: Not reported  
Thursday: 1  
Friday: 1  
Saturday: Not reported  
Contractor ID: Not reported  
Phone: 4256987925  
Job Site CAS: Aaron Borrero  
Project Form Email: american.abatement@yahoo.com  
Property Owner Name: Not reported  
Property Owner Agent: Melissa Blue  
Property Owner Company: AMERICAN ABATEMENT AND DEMO (ABCN00001634)  
Property Owner Address: 2101 S. 324th St #185  
Property Owner City: Federal Way  
Property Owner State: WA  
Property Owner Zip4: 98003  
Property Owner Phone: 6025619944  
Job Site Room: roof

Map ID  
Direction  
Distance  
Elevation

MAP FINDINGS

Site

Database(s)

EDR ID Number  
EPA ID Number

**BELMOR MOBILE HOME PARK (Continued)**

**1007067772**

Facility Age: 1969  
Facility Size: 1248  
Facility Remodel: Not reported  
Facility Demo: Not reported  
Facility Repair: 1  
Facility Maint: Not reported  
Removed: 1  
Encapsulated: Not reported  
Quantity Sq Ft: 1100  
Fireproofing: Not reported  
Popcorn Ceiling: Not reported  
CAB: Not reported  
Sheet Vinyl: Not reported  
Asbestos Paper: Not reported  
Boiler Insulation: Not reported  
Duct Paper: Not reported  
VAT: Not reported  
Roofing: 1  
Sq Ft Other: Not reported  
Sq Ft Other Text: Not reported  
Quantity Lin Ft: Not reported  
Mag Pipe Insulation: Not reported  
Air Cell Pipe Insulation: Not reported  
Ducting Insulation: Not reported  
Cement Asbestos Pipe: Not reported  
Mudded Pipe Insulation: Not reported  
Duct Tape: Not reported  
Lin Ft Other1: Not reported  
Lin Ft Other1 Text: Not reported  
Lin Ft Other2: Not reported  
Lin Ft Other2 Text: Not reported  
Indoors: Not reported  
Outdoors: Not reported  
Neg Pres Enclosure: Not reported  
Glove Bag: Not reported  
Mini Enclosure: Not reported  
Critical Barriers: Not reported  
Wrap And Cut: Not reported  
Wet Methods: 1  
HEPA Vacuum: Not reported  
MANUALMETHODS : 1  
Other CM1: Not reported  
Other CM1 Text: Not reported  
Other CM2: Not reported  
Other CM2 Text: Not reported  
Half Mask APR: 1  
Full Face APR: Not reported  
PAPR: Not reported  
Type C Continuous: Not reported  
Type C Pressure: Not reported  
Other Resp Pro: Not reported  
Other Resp Pro Text: Not reported  
Comments: Not reported  
Date Time Submitted: 2017-09-20 10:38:44  
Submitter IP Address: 73.169.178.242  
Region: 2  
UBI: 604077885



Map ID  
Direction  
Distance  
Elevation

MAP FINDINGS

Site

Database(s)

EDR ID Number  
EPA ID Number

**BELMOR MOBILE HOME PARK (Continued)**

**1007067772**

Notice type:	Initial
Project Type:	Roofing
Supervisor:	Aaron Borrero ()
Supervisor Phone:	Not reported
Certificate Status:	ACTIVE
Name:	Not reported
Address:	2101 S. 324TH ST #328 ROOF
City,State,Zip:	FEDERAL WAY, WA 98003
Facility Type:	Home
Parent ID:	148950
Form ID:	149263##1634AMERI877935
Notice Date:	09/20/2017
Start Date:	10/03/2017
Completion Date:	10/04/2017
Initial:	Not reported
Amended:	1
On Hold:	Not reported
Off Hold:	Not reported
Emergency:	Not reported
Site Hours Start:	8:00 a.m.
Site Hours End:	5:00 p.m.
Sunday:	Not reported
Monday:	Not reported
Tuesday:	1
Wednesday:	1
Thursday:	Not reported
Friday:	Not reported
Saturday:	Not reported
Contractor ID:	Not reported
Phone:	4256987925
Job Site CAS:	Aaron Borrero
Project Form Email:	american.abatement@yahoo.com
Property Owner Name:	Not reported
Property Owner Agent:	Melissa Blue
Property Owner Company:	AMERICAN ABATEMENT AND DEMO (ABCN00001634)
Property Owner Address:	2101 S. 324th St #328
Property Owner City:	Federal Way
Property Owner State:	WA
Property Owner Zip4:	98003
Property Owner Phone:	6025619944
Job Site Room:	roof
Facility Age:	1970
Facility Size:	1200
Facility Remodel:	Not reported
Facility Demo:	Not reported
Facility Repair:	1
Facility Maint:	Not reported
Removed:	1
Encapsulated:	Not reported
Quantity Sq Ft:	1100
Fireproofing:	Not reported
Popcorn Ceiling:	Not reported
CAB:	Not reported
Sheet Vinyl:	Not reported
Asbestos Paper:	Not reported
Boiler Insulation:	Not reported

Map ID  
Direction  
Distance  
Elevation

MAP FINDINGS

Site

Database(s)

EDR ID Number  
EPA ID Number

**BELMOR MOBILE HOME PARK (Continued)**

**1007067772**

Duct Paper: Not reported  
VAT: Not reported  
Roofing: 1  
Sq Ft Other: Not reported  
Sq Ft Other Text: Not reported  
Quantity Lin Ft: Not reported  
Mag Pipe Insulation: Not reported  
Air Cell Pipe Insulation: Not reported  
Ducting Insulation: Not reported  
Cement Asbestos Pipe: Not reported  
Mudded Pipe Insulation: Not reported  
Duct Tape: Not reported  
Lin Ft Other1: Not reported  
Lin Ft Other1 Text: Not reported  
Lin Ft Other2: Not reported  
Lin Ft Other2 Text: Not reported  
Indoors: Not reported  
Outdoors: Not reported  
Neg Pres Enclosure: Not reported  
Glove Bag: Not reported  
Mini Enclosure: Not reported  
Critical Barriers: Not reported  
Wrap And Cut: Not reported  
Wet Methods: 1  
HEPA Vacuum: Not reported  
MANUALMETHODS : 1  
Other CM1: Not reported  
Other CM1 Text: Not reported  
Other CM2: Not reported  
Other CM2 Text: Not reported  
Half Mask APR: 1  
Full Face APR: Not reported  
PAPR: Not reported  
Type C Continuous: Not reported  
Type C Pressure: Not reported  
Other Resp Pro: Not reported  
Other Resp Pro Text: Not reported  
Comments: Not reported  
Date Time Submitted: 2017-09-20 10:40:23  
Submitter IP Address: 73.169.178.242  
Region: 2  
UBI: 604077885  
Notice type: Initial  
Project Type: Roofing  
Supervisor: Aaron Borrero ()  
Supervisor Phone: Not reported  
Certificate Status: ACTIVE  
  
Name: Not reported  
Address: 2101 S 324TH ST #2 ROOF  
City,State,Zip: FEDERAL WAY, WA 98003  
Facility Type: Home  
Parent ID: 0  
Form ID: 148921##1634AMERI830453  
Notice Date: 09/12/2017  
Start Date: 10/02/2017  
Completion Date: 10/03/2017

Map ID  
Direction  
Distance  
Elevation

MAP FINDINGS

Site

Database(s)

EDR ID Number  
EPA ID Number

**BELMOR MOBILE HOME PARK (Continued)**

**1007067772**

Initial: 1  
Amended: Not reported  
On Hold: Not reported  
Off Hold: Not reported  
Emergency: Not reported  
Site Hours Start: 800  
Site Hours End: 500  
Sunday: Not reported  
Monday: 1  
Tuesday: 1  
Wednesday: Not reported  
Thursday: Not reported  
Friday: Not reported  
Saturday: Not reported  
Contractor ID: Not reported  
Phone: 4256987925  
Job Site CAS: Aaron Borrero  
Project Form Email: american.abatement@yahoo.com  
Property Owner Name: Not reported  
Property Owner Agent: Melissa Blue  
Property Owner Company: AMERICAN ABATEMENT AND DEMO (ABCN00001634)  
Property Owner Address: 2101 s 324th St #2  
Property Owner City: Federal Way  
Property Owner State: WA  
Property Owner Zip4: 98003  
Property Owner Phone: 6025619944  
Job Site Room: roof  
Facility Age: Not reported  
Facility Size: Not reported  
Facility Remodel: Not reported  
Facility Demo: Not reported  
Facility Repair: 1  
Facility Maint: Not reported  
Removed: 1  
Encapsulated: Not reported  
Quantity Sq Ft: 780  
Fireproofing: Not reported  
Popcorn Ceiling: Not reported  
CAB: Not reported  
Sheet Vinyl: Not reported  
Asbestos Paper: Not reported  
Boiler Insulation: Not reported  
Duct Paper: Not reported  
VAT: Not reported  
Roofing: 1  
Sq Ft Other: Not reported  
Sq Ft Other Text: Not reported  
Quantity Lin Ft: Not reported  
Mag Pipe Insulation: Not reported  
Air Cell Pipe Insulation: Not reported  
Ducting Insulation: Not reported  
Cement Asbestos Pipe: Not reported  
Mudded Pipe Insulation: Not reported  
Duct Tape: Not reported  
Lin Ft Other1: Not reported  
Lin Ft Other1 Text: Not reported  
Lin Ft Other2: Not reported

Map ID  
Direction  
Distance  
Elevation

MAP FINDINGS

Site

Database(s)

EDR ID Number  
EPA ID Number

**BELMOR MOBILE HOME PARK (Continued)**

**1007067772**

Lin Ft Other2 Text: Not reported  
Indoors: Not reported  
Outdoors: 1  
Neg Pres Enclosure: Not reported  
Glove Bag: Not reported  
Mini Enclosure: Not reported  
Critical Barriers: Not reported  
Wrap And Cut: Not reported  
Wet Methods: 1  
HEPA Vacuum: Not reported  
MANUALMETHODS : 1  
Other CM1: Not reported  
Other CM1 Text: Not reported  
Other CM2: Not reported  
Other CM2 Text: Not reported  
Half Mask APR: 1  
Full Face APR: Not reported  
PAPR: Not reported  
Type C Continuous: Not reported  
Type C Pressure: Not reported  
Other Resp Pro: Not reported  
Other Resp Pro Text: Not reported  
Comments: Not reported  
Date Time Submitted: 2017-09-12 18:33:19  
Submitter IP Address: 73.169.178.242  
Region: 2  
UBI: 604077885  
Notice type: Initial  
Project Type: Roofing  
Supervisor: Aaron Borrero ()  
Supervisor Phone: Not reported  
Certificate Status: ACTIVE  
  
Name: Not reported  
Address: 2101 S. 324TH ST #328 ROOF  
City,State,Zip: FEDERAL WAY, WA 98003  
Facility Type: Home  
Parent ID: 0  
Form ID: 148950##1634AMERI991336  
Notice Date: 09/13/2017  
Start Date: 10/03/2017  
Completion Date: 10/04/2017  
Initial: 1  
Amended: Not reported  
On Hold: Not reported  
Off Hold: Not reported  
Emergency: Not reported  
Site Hours Start: 8:00 a.m.  
Site Hours End: 5:00 p.m.  
Sunday: Not reported  
Monday: Not reported  
Tuesday: 1  
Wednesday: 1  
Thursday: Not reported  
Friday: Not reported  
Saturday: Not reported  
Contractor ID: Not reported

Map ID  
Direction  
Distance  
Elevation

MAP FINDINGS

Site

Database(s)

EDR ID Number  
EPA ID Number

**BELMOR MOBILE HOME PARK (Continued)**

**1007067772**

Phone: 4256987925  
Job Site CAS: Aaron Borrero  
Project Form Email: american.abatement@yahoo.com  
Property Owner Name: Not reported  
Property Owner Agent: Melissa Blue  
Property Owner Company: AMERICAN ABATEMENT AND DEMO (ABCN00001634)  
Property Owner Address: 2101 S. 324th St #328  
Property Owner City: Federal Way  
Property Owner State: WA  
Property Owner Zip4: 98003  
Property Owner Phone: 6025619944  
Job Site Room: roof  
Facility Age: Not reported  
Facility Size: Not reported  
Facility Remodel: Not reported  
Facility Demo: Not reported  
Facility Repair: 1  
Facility Maint: Not reported  
Removed: 1  
Encapsulated: Not reported  
Quantity Sq Ft: 1100  
Fireproofing: Not reported  
Popcorn Ceiling: Not reported  
CAB: Not reported  
Sheet Vinyl: Not reported  
Asbestos Paper: Not reported  
Boiler Insulation: Not reported  
Duct Paper: Not reported  
VAT: Not reported  
Roofing: 1  
Sq Ft Other: Not reported  
Sq Ft Other Text: Not reported  
Quantity Lin Ft: Not reported  
Mag Pipe Insulation: Not reported  
Air Cell Pipe Insulation: Not reported  
Ducting Insulation: Not reported  
Cement Asbestos Pipe: Not reported  
Mudded Pipe Insulation: Not reported  
Duct Tape: Not reported  
Lin Ft Other1: Not reported  
Lin Ft Other1 Text: Not reported  
Lin Ft Other2: Not reported  
Lin Ft Other2 Text: Not reported  
Indoors: Not reported  
Outdoors: Not reported  
Neg Pres Enclosure: Not reported  
Glove Bag: Not reported  
Mini Enclosure: Not reported  
Critical Barriers: Not reported  
Wrap And Cut: Not reported  
Wet Methods: 1  
HEPA Vacuum: Not reported  
MANUALMETHODS : 1  
Other CM1: Not reported  
Other CM1 Text: Not reported  
Other CM2: Not reported  
Other CM2 Text: Not reported

Map ID  
Direction  
Distance  
Elevation

MAP FINDINGS

Site

Database(s)

EDR ID Number  
EPA ID Number

**BELMOR MOBILE HOME PARK (Continued)**

**1007067772**

Half Mask APR: 1  
Full Face APR: Not reported  
PAPR: Not reported  
Type C Continuous: Not reported  
Type C Pressure: Not reported  
Other Resp Pro: Not reported  
Other Resp Pro Text: Not reported  
Comments: Not reported  
Date Time Submitted: 2017-09-13 10:45:46  
Submitter IP Address: 73.169.178.242  
Region: 2  
UBI: 604077885  
Notice type: Initial  
Project Type: Roofing  
Supervisor: Aaron Borrero ()  
Supervisor Phone: Not reported  
Certificate Status: ACTIVE

Name: Not reported  
Address: 2101 S. 324TH ST #185 ROOF  
City,State,Zip: FEDERAL WAY, WA 98003  
Facility Type: Home  
Parent ID: 0  
Form ID: 148951##1634AMERI991336  
Notice Date: 09/13/2017  
Start Date: 10/05/2017  
Completion Date: 10/06/2017  
Initial: 1  
Amended: Not reported  
On Hold: Not reported  
Off Hold: Not reported  
Emergency: Not reported  
Site Hours Start: 8:00 a.m.  
Site Hours End: 5:00 p.m.  
Sunday: Not reported  
Monday: Not reported  
Tuesday: Not reported  
Wednesday: Not reported  
Thursday: 1  
Friday: 1  
Saturday: Not reported  
Contractor ID: Not reported  
Phone: 4256987925  
Job Site CAS: Aaron Borrero  
Project Form Email: american.abatement@yahoo.com  
Property Owner Name: Not reported  
Property Owner Agent: Melissa Blue  
Property Owner Company: AMERICAN ABATEMENT AND DEMO (ABCN00001634)  
Property Owner Address: 2101 S. 324th St #185  
Property Owner City: Federal Way  
Property Owner State: WA  
Property Owner Zip4: 98003  
Property Owner Phone: 6025619944  
Job Site Room: roof  
Facility Age: Not reported  
Facility Size: Not reported  
Facility Remodel: Not reported

Map ID  
Direction  
Distance  
Elevation

MAP FINDINGS

Site

Database(s)

EDR ID Number  
EPA ID Number

**BELMOR MOBILE HOME PARK (Continued)**

**1007067772**

Facility Demo:	Not reported
Facility Repair:	1
Facility Maint:	Not reported
Removed:	1
Encapsulated:	Not reported
Quantity Sq Ft:	1100
Fireproofing:	Not reported
Popcorn Ceiling:	Not reported
CAB:	Not reported
Sheet Vinyl:	Not reported
Asbestos Paper:	Not reported
Boiler Insulation:	Not reported
Duct Paper:	Not reported
VAT:	Not reported
Roofing:	1
Sq Ft Other:	Not reported
Sq Ft Other Text:	Not reported
Quantity Lin Ft:	Not reported
Mag Pipe Insulation:	Not reported
Air Cell Pipe Insulation:	Not reported
Ducting Insulation:	Not reported
Cement Asbestos Pipe:	Not reported
Mudded Pipe Insulation:	Not reported
Duct Tape:	Not reported
Lin Ft Other1:	Not reported
Lin Ft Other1 Text:	Not reported
Lin Ft Other2:	Not reported
Lin Ft Other2 Text:	Not reported
Indoors:	Not reported
Outdoors:	Not reported
Neg Pres Enclosure:	Not reported
Glove Bag:	Not reported
Mini Enclosure:	Not reported
Critical Barriers:	Not reported
Wrap And Cut:	Not reported
Wet Methods:	1
HEPA Vacuum:	Not reported
MANUALMETHODS :	1
Other CM1:	Not reported
Other CM1 Text:	Not reported
Other CM2:	Not reported
Other CM2 Text:	Not reported
Half Mask APR:	1
Full Face APR:	Not reported
PAPR:	Not reported
Type C Continuous:	Not reported
Type C Pressure:	Not reported
Other Resp Pro:	Not reported
Other Resp Pro Text:	Not reported
Comments:	Not reported
Date Time Submitted:	2017-09-13 10:55:55
Submitter IP Address:	73.169.178.242
Region:	2
UBI:	604077885
Notice type:	Initial
Project Type:	Roofing
Supervisor:	Aaron Borrero ()

Map ID  
Direction  
Distance  
Elevation

MAP FINDINGS

Site

Database(s)

EDR ID Number  
EPA ID Number

**BELMOR MOBILE HOME PARK (Continued)**

**1007067772**

Supervisor Phone:	Not reported
Certificate Status:	ACTIVE
Name:	Not reported
Address:	2101 S 324TH ST UNIT 189
City,State,Zip:	FEDERAL WAY, WA
Facility Type:	Not reported
Parent ID:	Not reported
Form ID:	132914#1137137293
Notice Date:	10/23/2018
Start Date:	10/30/2018
Completion Date:	10/30/2018
Initial:	Not reported
Amended:	Not reported
On Hold:	Not reported
Off Hold:	Not reported
Emergency:	Not reported
Site Hours Start:	Not reported
Site Hours End:	Not reported
Sunday:	Not reported
Monday:	Not reported
Tuesday:	Not reported
Wednesday:	Not reported
Thursday:	Not reported
Friday:	Not reported
Saturday:	Not reported
Contractor ID:	Not reported
Phone:	Not reported
Job Site CAS:	Not reported
Project Form Email:	Not reported
Property Owner Name:	Not reported
Property Owner Agent:	Not reported
Property Owner Company:	AMERICAN ABATEMENT AND DEMO (AUBURN) (ABCN00001634)
Property Owner Address:	Not reported
Property Owner City:	Not reported
Property Owner State:	Not reported
Property Owner Zip4:	Not reported
Property Owner Phone:	Not reported
Job Site Room:	Not reported
Facility Age:	Not reported
Facility Size:	Not reported
Facility Remodel:	Not reported
Facility Demo:	Not reported
Facility Repair:	Not reported
Facility Maint:	Not reported
Removed:	Not reported
Encapsulated:	Not reported
Quantity Sq Ft:	Not reported
Fireproofing:	Not reported
Popcorn Ceiling:	Not reported
CAB:	Not reported
Sheet Vinyl:	Not reported
Asbestos Paper:	Not reported
Boiler Insulation:	Not reported
Duct Paper:	Not reported
VAT:	Not reported
Roofing:	Not reported



Map ID  
Direction  
Distance  
Elevation

MAP FINDINGS

Site

Database(s)

EDR ID Number  
EPA ID Number

**BELMOR MOBILE HOME PARK (Continued)**

**1007067772**

Sq Ft Other:	Not reported
Sq Ft Other Text:	Not reported
Quantity Lin Ft:	Not reported
Mag Pipe Insulation:	Not reported
Air Cell Pipe Insulation:	Not reported
Ducting Insulation:	Not reported
Cement Asbestos Pipe:	Not reported
Mudded Pipe Insulation:	Not reported
Duct Tape:	Not reported
Lin Ft Other1:	Not reported
Lin Ft Other1 Text:	Not reported
Lin Ft Other2:	Not reported
Lin Ft Other2 Text:	Not reported
Indoors:	Not reported
Outdoors:	Not reported
Neg Pres Enclosure:	Not reported
Glove Bag:	Not reported
Mini Enclosure:	Not reported
Critical Barriers:	Not reported
Wrap And Cut:	Not reported
Wet Methods:	Not reported
HEPA Vacuum:	Not reported
MANUALMETHODS :	Not reported
Other CM1:	Not reported
Other CM1 Text:	Not reported
Other CM2:	Not reported
Other CM2 Text:	Not reported
Half Mask APR:	Not reported
Full Face APR:	Not reported
PAPR:	Not reported
Type C Continuous:	Not reported
Type C Pressure:	Not reported
Other Resp Pro:	Not reported
Other Resp Pro Text:	Not reported
Comments:	Not reported
Date Time Submitted:	Not reported
Submitter IP Address:	Not reported
Region:	2
UBI:	604077885
Notice type:	Emergency
Project Type:	Other linear footage, Vinyl Asbestos Tile
Supervisor:	Aaron Borrero (2019034772A) , Angel Hernandez (ABAS00036465) ACTIVE
Supervisor Phone:	Not reported
Certificate Status:	ACTIVE
Name:	Not reported
Address:	2101 S 324TH ST SPACE 87
City,State,Zip:	FEDERAL WAY, WA 98003
Facility Type:	Commercial
Parent ID:	0
Form ID:	142362##16134ACES422323
Notice Date:	05/02/2017
Start Date:	05/17/2017
Completion Date:	05/18/2017
Initial:	1
Amended:	Not reported
On Hold:	Not reported

Map ID  
Direction  
Distance  
Elevation

MAP FINDINGS

Site

Database(s)

EDR ID Number  
EPA ID Number

**BELMOR MOBILE HOME PARK (Continued)**

**1007067772**

Off Hold:	Not reported
Emergency:	Not reported
Site Hours Start:	8:00 AM
Site Hours End:	5:00 PM
Sunday:	Not reported
Monday:	Not reported
Tuesday:	Not reported
Wednesday:	1
Thursday:	Not reported
Friday:	Not reported
Saturday:	Not reported
Contractor ID:	Not reported
Phone:	206-335-9409
Job Site CAS:	Rigoberto Guillen
Project Form Email:	4acesrestoration@gmail.com
Property Owner Name:	Not reported
Property Owner Agent:	Not reported
Property Owner Company:	4 ACES RESTORATION LLC (ABCN00001613)
Property Owner Address:	2101 S 324th St
Property Owner City:	Seattle
Property Owner State:	WA
Property Owner Zip4:	98003
Property Owner Phone:	253-838-0517
Job Site Room:	Not reported
Facility Age:	1975
Facility Size:	1,680
Facility Remodel:	Not reported
Facility Demo:	1
Facility Repair:	Not reported
Facility Maint:	Not reported
Removed:	1
Encapsulated:	1
Quantity Sq Ft:	Not reported
Fireproofing:	Not reported
Popcorn Ceiling:	Not reported
CAB:	Not reported
Sheet Vinyl:	Not reported
Asbestos Paper:	Not reported
Boiler Insulation:	Not reported
Duct Paper:	Not reported
VAT:	Not reported
Roofing:	Not reported
Sq Ft Other:	Not reported
Sq Ft Other Text:	Not reported
Quantity Lin Ft:	210
Mag Pipe Insulation:	Not reported
Air Cell Pipe Insulation:	Not reported
Ducting Insulation:	Not reported
Cement Asbestos Pipe:	Not reported
Mudded Pipe Insulation:	Not reported
Duct Tape:	Not reported
Lin Ft Other1:	Not reported
Lin Ft Other1 Text:	Not reported
Lin Ft Other2:	1
Lin Ft Other2 Text:	Silver coat/ mastic
Indoors:	Not reported
Outdoors:	Not reported

Map ID  
Direction  
Distance  
Elevation

MAP FINDINGS

Site

Database(s)

EDR ID Number  
EPA ID Number

**BELMOR MOBILE HOME PARK (Continued)**

**1007067772**

Neg Pres Enclosure:	Not reported
Glove Bag:	Not reported
Mini Enclosure:	Not reported
Critical Barriers:	Not reported
Wrap And Cut:	Not reported
Wet Methods:	1
HEPA Vacuum:	1
MANUALMETHODS :	1
Other CM1:	1
Other CM1 Text:	Double 6 mil poly/wraps
Other CM2:	Not reported
Other CM2 Text:	Not reported
Half Mask APR:	1
Full Face APR:	Not reported
PAPR:	Not reported
Type C Continuous:	Not reported
Type C Pressure:	Not reported
Other Resp Pro:	Not reported
Other Resp Pro Text:	Not reported
Comments:	Not reported
Date Time Submitted:	2017-05-02 19:28:10
Submitter IP Address:	172.58.46.225
Region:	2
UBI:	603586543
Notice type:	Initial
Project Type:	Other linear footage
Supervisor:	Rigoberto Guillen ()
Supervisor Phone:	Not reported
Certificate Status:	ACTIVE
Name:	Not reported
Address:	2101 S 324TH ST. SPACE 116
City,State,Zip:	FEDERAL WAY, WA 98003
Facility Type:	Residential
Parent ID:	0
Form ID:	134886##1613FOURA347429
Notice Date:	11/15/2016
Start Date:	11/16/2016
Completion Date:	11/17/2016
Initial:	1
Amended:	Not reported
On Hold:	Not reported
Off Hold:	Not reported
Emergency:	Not reported
Site Hours Start:	8:00 AM
Site Hours End:	5:30 PM
Sunday:	Not reported
Monday:	Not reported
Tuesday:	Not reported
Wednesday:	1
Thursday:	1
Friday:	Not reported
Saturday:	Not reported
Contractor ID:	Not reported
Phone:	206-434-2423
Job Site CAS:	Oscar Guillen
Project Form Email:	4acesrestoration@gmail.com

Map ID  
Direction  
Distance  
Elevation

MAP FINDINGS

Site

Database(s)

EDR ID Number  
EPA ID Number

**BELMOR MOBILE HOME PARK (Continued)**

**1007067772**

Property Owner Name:	Metro NW LP
Property Owner Agent:	Not reported
Property Owner Company:	4 ACES RESTORATION LLC (ABCN00001613)
Property Owner Address:	2101 S 324th st
Property Owner City:	Federal Way
Property Owner State:	wa
Property Owner Zip4:	98003
Property Owner Phone:	253-838-0517
Job Site Room:	Not reported
Facility Age:	1968
Facility Size:	1,277 sf
Facility Remodel:	Not reported
Facility Demo:	1
Facility Repair:	Not reported
Facility Maint:	Not reported
Removed:	1
Encapsulated:	1
Quantity Sq Ft:	Not reported
Fireproofing:	Not reported
Popcorn Ceiling:	Not reported
CAB:	Not reported
Sheet Vinyl:	Not reported
Asbestos Paper:	Not reported
Boiler Insulation:	Not reported
Duct Paper:	Not reported
VAT:	Not reported
Roofing:	Not reported
Sq Ft Other:	Not reported
Sq Ft Other Text:	Not reported
Quantity Lin Ft:	255
Mag Pipe Insulation:	Not reported
Air Cell Pipe Insulation:	Not reported
Ducting Insulation:	Not reported
Cement Asbestos Pipe:	Not reported
Mudded Pipe Insulation:	Not reported
Duct Tape:	Not reported
Lin Ft Other1:	1
Lin Ft Other1 Text:	mastic
Lin Ft Other2:	1
Lin Ft Other2 Text:	window putty
Indoors:	Not reported
Outdoors:	1
Neg Pres Enclosure:	Not reported
Glove Bag:	Not reported
Mini Enclosure:	Not reported
Critical Barriers:	Not reported
Wrap And Cut:	Not reported
Wet Methods:	1
HEPA Vacuum:	1
MANUALMETHODS :	1
Other CM1:	1
Other CM1 Text:	Not reported
Other CM2:	Not reported
Other CM2 Text:	Not reported
Half Mask APR:	1
Full Face APR:	Not reported
PAPR:	Not reported

Map ID  
Direction  
Distance  
Elevation

MAP FINDINGS

Site

Database(s)

EDR ID Number  
EPA ID Number

**BELMOR MOBILE HOME PARK (Continued)**

**1007067772**

Type C Continuous: Not reported  
Type C Pressure: Not reported  
Other Resp Pro: Not reported  
Other Resp Pro Text: Not reported  
Comments: Not reported  
Date Time Submitted: 2016-11-15 10:45:59  
Submitter IP Address: 24.17.8.184  
Region: 2  
UBI: 603586543  
Notice type: Initial  
Project Type: Other linear footage  
Supervisor: Oscar Guillen ()  
Supervisor Phone: Not reported  
Certificate Status: ACTIVE

Name: Not reported  
Address: 2101 S. 324TH STREET  
City,State,Zip: FEDERAL WAY, WA  
Facility Type: Not reported  
Parent ID: Not reported  
Form ID: 48972##1286Sound226808  
Notice Date: 05/19/2011  
Start Date: 04/29/2011  
Completion Date: 05/19/2011  
Initial: Not reported  
Amended: Not reported  
On Hold: Not reported  
Off Hold: Not reported  
Emergency: Not reported  
Site Hours Start: Not reported  
Site Hours End: Not reported  
Sunday: Not reported  
Monday: Not reported  
Tuesday: Not reported  
Wednesday: Not reported  
Thursday: Not reported  
Friday: Not reported  
Saturday: Not reported  
Contractor ID: Not reported  
Phone: Not reported  
Job Site CAS: Not reported  
Project Form Email: Not reported  
Property Owner Name: Not reported  
Property Owner Agent: Not reported  
Property Owner Company: Sound Asbestos Abatement (ABCN00001286)  
Property Owner Address: Not reported  
Property Owner City: Not reported  
Property Owner State: Not reported  
Property Owner Zip4: Not reported  
Property Owner Phone: Not reported  
Job Site Room: Not reported  
Facility Age: Not reported  
Facility Size: Not reported  
Facility Remodel: Not reported  
Facility Demo: Not reported  
Facility Repair: Not reported  
Facility Maint: Not reported

Map ID  
Direction  
Distance  
Elevation

MAP FINDINGS

Site

Database(s)

EDR ID Number  
EPA ID Number

**BELMOR MOBILE HOME PARK (Continued)**

**1007067772**

Removed:	Not reported
Encapsulated:	Not reported
Quantity Sq Ft:	Not reported
Fireproofing:	Not reported
Popcorn Ceiling:	Not reported
CAB:	Not reported
Sheet Vinyl:	Not reported
Asbestos Paper:	Not reported
Boiler Insulation:	Not reported
Duct Paper:	Not reported
VAT:	Not reported
Roofing:	Not reported
Sq Ft Other:	Not reported
Sq Ft Other Text:	Not reported
Quantity Lin Ft:	Not reported
Mag Pipe Insulation:	Not reported
Air Cell Pipe Insulation:	Not reported
Ducting Insulation:	Not reported
Cement Asbestos Pipe:	Not reported
Mudded Pipe Insulation:	Not reported
Duct Tape:	Not reported
Lin Ft Other1:	Not reported
Lin Ft Other1 Text:	Not reported
Lin Ft Other2:	Not reported
Lin Ft Other2 Text:	Not reported
Indoors:	Not reported
Outdoors:	Not reported
Neg Pres Enclosure:	Not reported
Glove Bag:	Not reported
Mini Enclosure:	Not reported
Critical Barriers:	Not reported
Wrap And Cut:	Not reported
Wet Methods:	Not reported
HEPA Vacuum:	Not reported
MANUALMETHODS :	Not reported
Other CM1:	Not reported
Other CM1 Text:	Not reported
Other CM2:	Not reported
Other CM2 Text:	Not reported
Half Mask APR:	Not reported
Full Face APR:	Not reported
PAPR:	Not reported
Type C Continuous:	Not reported
Type C Pressure:	Not reported
Other Resp Pro:	Not reported
Other Resp Pro Text:	Not reported
Comments:	Not reported
Date Time Submitted:	Not reported
Submitter IP Address:	Not reported
Region:	2
UBI:	604111144
Notice type:	Initial
Project Type:	Other Square Footage
Supervisor:	david gamez ()
Supervisor Phone:	Not reported
Certificate Status:	ACTIVE

Map ID  
Direction  
Distance  
Elevation

MAP FINDINGS

Site

Database(s)

EDR ID Number  
EPA ID Number

**BELMOR MOBILE HOME PARK (Continued)**

**1007067772**

Name: Not reported  
Address: 2101 S 324TH ST. SPACE 116  
City,State,Zip: FEDERAL WAY, WA 98003  
Facility Type: Residential  
Parent ID: 0  
Form ID: 133881##1613FOURA373708  
Notice Date: 10/20/2016  
Start Date: 11/16/2016  
Completion Date: 11/17/2016  
Initial: 1  
Amended: Not reported  
On Hold: Not reported  
Off Hold: Not reported  
Emergency: Not reported  
Site Hours Start: 8:00 AM  
Site Hours End: 5:30 PM  
Sunday: Not reported  
Monday: Not reported  
Tuesday: Not reported  
Wednesday: 1  
Thursday: 1  
Friday: Not reported  
Saturday: Not reported  
Contractor ID: Not reported  
Phone: 206-434-2423  
Job Site CAS: Oscar Guillen  
Project Form Email: 4acesrestoration@gmail.com  
Property Owner Name: Not reported  
Property Owner Agent: Melissa Blue  
Property Owner Company: 4 ACES RESTORATION LLC (ABCN00001613)  
Property Owner Address: 2101 S 324th st  
Property Owner City: Federal Way  
Property Owner State: wa  
Property Owner Zip4: 98003  
Property Owner Phone: 253-838-0517  
Job Site Room: Not reported  
Facility Age: 1968  
Facility Size: 1,277 sf  
Facility Remodel: Not reported  
Facility Demo: 1  
Facility Repair: Not reported  
Facility Maint: Not reported  
Removed: 1  
Encapsulated: 1  
Quantity Sq Ft: Not reported  
Fireproofing: Not reported  
Popcorn Ceiling: Not reported  
CAB: Not reported  
Sheet Vinyl: Not reported  
Asbestos Paper: Not reported  
Boiler Insulation: Not reported  
Duct Paper: Not reported  
VAT: Not reported  
Roofing: Not reported  
Sq Ft Other: Not reported  
Sq Ft Other Text: Not reported  
Quantity Lin Ft: 255

Map ID  
Direction  
Distance  
Elevation

MAP FINDINGS

Site

Database(s)

EDR ID Number  
EPA ID Number

**BELMOR MOBILE HOME PARK (Continued)**

**1007067772**

Mag Pipe Insulation: Not reported  
Air Cell Pipe Insulation: Not reported  
Ducting Insulation: Not reported  
Cement Asbestos Pipe: Not reported  
Mudded Pipe Insulation: Not reported  
Duct Tape: Not reported  
Lin Ft Other1: 1  
Lin Ft Other1 Text: mastic  
Lin Ft Other2: 1  
Lin Ft Other2 Text: window putty  
Indoors: Not reported  
Outdoors: 1  
Neg Pres Enclosure: Not reported  
Glove Bag: Not reported  
Mini Enclosure: Not reported  
Critical Barriers: Not reported  
Wrap And Cut: Not reported  
Wet Methods: 1  
HEPA Vacuum: 1  
MANUALMETHODS : 1  
Other CM1: 1  
Other CM1 Text: poly drops,window putty  
Other CM2: Not reported  
Other CM2 Text: Not reported  
Half Mask APR: 1  
Full Face APR: Not reported  
PAPR: Not reported  
Type C Continuous: Not reported  
Type C Pressure: Not reported  
Other Resp Pro: Not reported  
Other Resp Pro Text: Not reported  
Comments: Not reported  
Date Time Submitted: 2016-10-20 20:00:03  
Submitter IP Address: 172.58.41.180  
Region: 2  
UBI: 603586543  
Notice type: Initial  
Project Type: Other linear footage  
Supervisor: Oscar Guillen ()  
Supervisor Phone: Not reported  
Certificate Status: ACTIVE  
  
Name: Not reported  
Address: 2101 S. 324TH. ST.  
City,State,Zip: FEDERAL WAY, WA 98003  
Facility Type: Mobile Home  
Parent ID: 0  
Form ID: 95651##1532TACOM176411  
Notice Date: 01/23/2015  
Start Date: 02/04/2015  
Completion Date: 02/04/2015  
Initial: 1  
Amended: Not reported  
On Hold: Not reported  
Off Hold: Not reported  
Emergency: Not reported  
Site Hours Start: 8:30 AM



Map ID  
Direction  
Distance  
Elevation

MAP FINDINGS

Site

Database(s)

EDR ID Number  
EPA ID Number

**BELMOR MOBILE HOME PARK (Continued)**

**1007067772**

Site Hours End: 3:30pm  
Sunday: Not reported  
Monday: Not reported  
Tuesday: Not reported  
Wednesday: 1  
Thursday: Not reported  
Friday: Not reported  
Saturday: Not reported  
Contractor ID: Not reported  
Phone: 253-830-5945  
Job Site CAS: Ray Ware  
Project Form Email: mmiller@tacomaabatment.com  
Property Owner Name: Not reported  
Property Owner Agent: Not reported  
Property Owner Company: TACOMA ABATEMENT CO LLC (ABCN00001532)  
Property Owner Address: 33600 6th. Ave. S. Suit 220  
Property Owner City: Federal Way  
Property Owner State: WA  
Property Owner Zip4: 98003  
Property Owner Phone: 360-870-2658  
Job Site Room: Not reported  
Facility Age: 1960  
Facility Size: 1400  
Facility Remodel: Not reported  
Facility Demo: 1  
Facility Repair: Not reported  
Facility Maint: Not reported  
Removed: 1  
Encapsulated: Not reported  
Quantity Sq Ft: 1500  
Fireproofing: Not reported  
Popcorn Ceiling: Not reported  
CAB: Not reported  
Sheet Vinyl: 1  
Asbestos Paper: Not reported  
Boiler Insulation: Not reported  
Duct Paper: Not reported  
VAT: Not reported  
Roofing: 1  
Sq Ft Other: Not reported  
Sq Ft Other Text: Not reported  
Quantity Lin Ft: Not reported  
Mag Pipe Insulation: Not reported  
Air Cell Pipe Insulation: Not reported  
Ducting Insulation: Not reported  
Cement Asbestos Pipe: Not reported  
Mudded Pipe Insulation: Not reported  
Duct Tape: Not reported  
Lin Ft Other1: Not reported  
Lin Ft Other1 Text: Not reported  
Lin Ft Other2: Not reported  
Lin Ft Other2 Text: Not reported  
Indoors: 1  
Outdoors: 1  
Neg Pres Enclosure: Not reported  
Glove Bag: Not reported  
Mini Enclosure: Not reported

Map ID  
Direction  
Distance  
Elevation

MAP FINDINGS

Site

Database(s)

EDR ID Number  
EPA ID Number

**BELMOR MOBILE HOME PARK (Continued)**

**1007067772**

Critical Barriers: Not reported  
Wrap And Cut: Not reported  
Wet Methods: 1  
HEPA Vacuum: 1  
MANUALMETHODS : 1  
Other CM1: Not reported  
Other CM1 Text: Not reported  
Other CM2: Not reported  
Other CM2 Text: Not reported  
Half Mask APR: 1  
Full Face APR: Not reported  
PAPR: Not reported  
Type C Continuous: Not reported  
Type C Pressure: Not reported  
Other Resp Pro: Not reported  
Other Resp Pro Text: Not reported  
Comments: Not reported  
Date Time Submitted: 2015-01-23 12:24:08  
Submitter IP Address: 131.191.87.32  
Region: 2  
UBI: 603144219  
Notice type: Initial  
Project Type: Roofing, Sheet Vinyl  
Supervisor: Ray Ware ()  
Supervisor Phone: Not reported  
Certificate Status: ACTIVE

Name: Not reported  
Address: 2101 S 324TH ST. SPACE 116  
City,State,Zip: FEDERAL WAY, WA 98003  
Facility Type: Residential  
Parent ID: 134886  
Form ID: 134991##1613FOURA299917  
Notice Date: 11/17/2016  
Start Date: 11/16/2016  
Completion Date: 11/17/2016  
Initial: Not reported  
Amended: 1  
On Hold: Not reported  
Off Hold: Not reported  
Emergency: Not reported  
Site Hours Start: 8:00 AM  
Site Hours End: 5:30 PM  
Sunday: Not reported  
Monday: Not reported  
Tuesday: Not reported  
Wednesday: 1  
Thursday: 1  
Friday: Not reported  
Saturday: Not reported  
Contractor ID: Not reported  
Phone: 206-434-2423  
Job Site CAS: Oscar Guillen  
Project Form Email: 4acesrestoration@gmail.com  
Property Owner Name: Metro NW LP  
Property Owner Agent: Not reported  
Property Owner Company: 4 ACES RESTORATION LLC (ABCN00001613)

Map ID  
Direction  
Distance  
Elevation

MAP FINDINGS

Site

Database(s)

EDR ID Number  
EPA ID Number

**BELMOR MOBILE HOME PARK (Continued)**

**1007067772**

Property Owner Address: 2101 S 324th st  
Property Owner City: Federal Way  
Property Owner State: wa  
Property Owner Zip4: 98003  
Property Owner Phone: 253-838-0517  
Job Site Room: Not reported  
Facility Age: 1968  
Facility Size: 1,277 sf  
Facility Remodel: Not reported  
Facility Demo: 1  
Facility Repair: Not reported  
Facility Maint: Not reported  
Removed: 1  
Encapsulated: 1  
Quantity Sq Ft: 1120  
Fireproofing: Not reported  
Popcorn Ceiling: Not reported  
CAB: Not reported  
Sheet Vinyl: Not reported  
Asbestos Paper: Not reported  
Boiler Insulation: Not reported  
Duct Paper: Not reported  
VAT: Not reported  
Roofing: Not reported  
Sq Ft Other: 1  
Sq Ft Other Text: Mastic on roofing  
Quantity Lin Ft: 255  
Mag Pipe Insulation: Not reported  
Air Cell Pipe Insulation: Not reported  
Ducting Insulation: Not reported  
Cement Asbestos Pipe: Not reported  
Mudded Pipe Insulation: Not reported  
Duct Tape: Not reported  
Lin Ft Other1: 1  
Lin Ft Other1 Text: mastic  
Lin Ft Other2: 1  
Lin Ft Other2 Text: window putty  
Indoors: Not reported  
Outdoors: 1  
Neg Pres Enclosure: Not reported  
Glove Bag: Not reported  
Mini Enclosure: Not reported  
Critical Barriers: Not reported  
Wrap And Cut: Not reported  
Wet Methods: 1  
HEPA Vacuum: 1  
MANUALMETHODS : 1  
Other CM1: 1  
Other CM1 Text: Not reported  
Other CM2: Not reported  
Other CM2 Text: Not reported  
Half Mask APR: 1  
Full Face APR: Not reported  
PAPR: Not reported  
Type C Continuous: Not reported  
Type C Pressure: Not reported  
Other Resp Pro: Not reported

Map ID  
Direction  
Distance  
Elevation

MAP FINDINGS

Site

Database(s)

EDR ID Number  
EPA ID Number

**BELMOR MOBILE HOME PARK (Continued)**

**1007067772**

Other Resp Pro Text: Not reported  
Comments: Not reported  
Date Time Submitted: 2016-11-17 10:29:35  
Submitter IP Address: 172.56.42.8  
Region: 2  
UBI: 603586543  
Notice type: Initial  
Project Type: Other linear footage, Other Square Footage  
Supervisor: Oscar Guillen ()  
Supervisor Phone: Not reported  
Certificate Status: ACTIVE

Name: Not reported  
Address: 2101 S 324TH ST.  
City,State,Zip: FEDERAL WAY, WA 98003  
Facility Type: Residential  
Parent ID: 0  
Form ID: 144773##1577Puget725966  
Notice Date: 06/19/2017  
Start Date: 07/03/2017  
Completion Date: 07/06/2017  
Initial: 1  
Amended: Not reported  
On Hold: Not reported  
Off Hold: Not reported  
Emergency: Not reported  
Site Hours Start: 8:30 a.m.  
Site Hours End: 5:00 p.m.  
Sunday: Not reported  
Monday: 1  
Tuesday: 1  
Wednesday: 1  
Thursday: 1  
Friday: Not reported  
Saturday: Not reported  
Contractor ID: Not reported  
Phone: 4252510864  
Job Site CAS: Jason Shearhouse  
Project Form Email: dan@pugetsoundabatement.com  
Property Owner Name: Not reported  
Property Owner Agent: Melissa Blue  
Property Owner Company: Puget Sound Abatement LLC (ABCN00001577)  
Property Owner Address: 2101 S 324th St.  
Property Owner City: Federal Way  
Property Owner State: WA  
Property Owner Zip4: 98003  
Property Owner Phone: 253-838-0517  
Job Site Room: Not reported  
Facility Age: 1969  
Facility Size: 1400  
Facility Remodel: 1  
Facility Demo: Not reported  
Facility Repair: Not reported  
Facility Maint: Not reported  
Removed: 1  
Encapsulated: 1  
Quantity Sq Ft: 972

Map ID  
Direction  
Distance  
Elevation

MAP FINDINGS

Site

Database(s)

EDR ID Number  
EPA ID Number

**BELMOR MOBILE HOME PARK (Continued)**

**1007067772**

Fireproofing:	Not reported
Popcorn Ceiling:	Not reported
CAB:	Not reported
Sheet Vinyl:	Not reported
Asbestos Paper:	Not reported
Boiler Insulation:	Not reported
Duct Paper:	Not reported
VAT:	Not reported
Roofing:	1
Sq Ft Other:	Not reported
Sq Ft Other Text:	Not reported
Quantity Lin Ft:	Not reported
Mag Pipe Insulation:	Not reported
Air Cell Pipe Insulation:	Not reported
Ducting Insulation:	Not reported
Cement Asbestos Pipe:	Not reported
Mudded Pipe Insulation:	Not reported
Duct Tape:	Not reported
Lin Ft Other1:	Not reported
Lin Ft Other1 Text:	Not reported
Lin Ft Other2:	Not reported
Lin Ft Other2 Text:	Not reported
Indoors:	1
Outdoors:	Not reported
Neg Pres Enclosure:	Not reported
Glove Bag:	Not reported
Mini Enclosure:	1
Critical Barriers:	1
Wrap And Cut:	Not reported
Wet Methods:	Not reported
HEPA Vacuum:	1
MANUALMETHODS :	1
Other CM1:	Not reported
Other CM1 Text:	Not reported
Other CM2:	Not reported
Other CM2 Text:	Not reported
Half Mask APR:	Not reported
Full Face APR:	1
PAPR:	Not reported
Type C Continuous:	Not reported
Type C Pressure:	Not reported
Other Resp Pro:	Not reported
Other Resp Pro Text:	Not reported
Comments:	Not reported
Date Time Submitted:	2017-06-19 09:39:20
Submitter IP Address:	65.152.183.35
Region:	2
UBI:	603345715
Notice type:	Initial
Project Type:	Roofing
Supervisor:	Jason Shearhouse ()
Supervisor Phone:	Not reported
Certificate Status:	ACTIVE
Name:	Not reported
Address:	2101 S 324TH ST # 94
City,State,Zip:	FEDERAL WAY, WA

Map ID  
Direction  
Distance  
Elevation

MAP FINDINGS

Site

Database(s)

EDR ID Number  
EPA ID Number

**BELMOR MOBILE HOME PARK (Continued)**

**1007067772**

Facility Type:	Not reported
Parent ID:	Not reported
Form ID:	149959#470351353
Notice Date:	10/01/2019
Start Date:	10/10/2019
Completion Date:	10/11/2019
Initial:	Not reported
Amended:	Not reported
On Hold:	Not reported
Off Hold:	Not reported
Emergency:	Not reported
Site Hours Start:	Not reported
Site Hours End:	Not reported
Sunday:	Not reported
Monday:	Not reported
Tuesday:	Not reported
Wednesday:	Not reported
Thursday:	Not reported
Friday:	Not reported
Saturday:	Not reported
Contractor ID:	Not reported
Phone:	Not reported
Job Site CAS:	Not reported
Project Form Email:	Not reported
Property Owner Name:	Not reported
Property Owner Agent:	Not reported
Property Owner Company:	AMERICAN ABATEMENT AND DEMO (AUBURN) (ABCN00001634)
Property Owner Address:	Not reported
Property Owner City:	Not reported
Property Owner State:	Not reported
Property Owner Zip4:	Not reported
Property Owner Phone:	Not reported
Job Site Room:	Not reported
Facility Age:	Not reported
Facility Size:	Not reported
Facility Remodel:	Not reported
Facility Demo:	Not reported
Facility Repair:	Not reported
Facility Maint:	Not reported
Removed:	Not reported
Encapsulated:	Not reported
Quantity Sq Ft:	Not reported
Fireproofing:	Not reported
Popcorn Ceiling:	Not reported
CAB:	Not reported
Sheet Vinyl:	Not reported
Asbestos Paper:	Not reported
Boiler Insulation:	Not reported
Duct Paper:	Not reported
VAT:	Not reported
Roofing:	Not reported
Sq Ft Other:	Not reported
Sq Ft Other Text:	Not reported
Quantity Lin Ft:	Not reported
Mag Pipe Insulation:	Not reported
Air Cell Pipe Insulation:	Not reported
Ducting Insulation:	Not reported

Map ID  
Direction  
Distance  
Elevation

MAP FINDINGS

Site

Database(s)

EDR ID Number  
EPA ID Number

**BELMOR MOBILE HOME PARK (Continued)**

**1007067772**

Cement Asbestos Pipe: Not reported  
Mudded Pipe Insulation: Not reported  
Duct Tape: Not reported  
Lin Ft Other1: Not reported  
Lin Ft Other1 Text: Not reported  
Lin Ft Other2: Not reported  
Lin Ft Other2 Text: Not reported  
Indoors: Not reported  
Outdoors: Not reported  
Neg Pres Enclosure: Not reported  
Glove Bag: Not reported  
Mini Enclosure: Not reported  
Critical Barriers: Not reported  
Wrap And Cut: Not reported  
Wet Methods: Not reported  
HEPA Vacuum: Not reported  
MANUALMETHODS : Not reported  
Other CM1: Not reported  
Other CM1 Text: Not reported  
Other CM2: Not reported  
Other CM2 Text: Not reported  
Half Mask APR: Not reported  
Full Face APR: Not reported  
PAPR: Not reported  
Type C Continuous: Not reported  
Type C Pressure: Not reported  
Other Resp Pro: Not reported  
Other Resp Pro Text: Not reported  
Comments: Not reported  
Date Time Submitted: Not reported  
Submitter IP Address: Not reported  
Region: 2  
UBI: 604077885  
Notice type: Initial  
Project Type: Roofing  
Supervisor: Kyle Wallace Reid (ABAS00036557) ACTIVE  
Supervisor Phone: Not reported  
Certificate Status: ACTIVE

Name: Not reported  
Address: 2101 SOUTH 324TH STREET  
City,State,Zip: FEDERAL WAY, WA  
Facility Type: Not reported  
Parent ID: Not reported  
Form ID: 50282##1286Sound114433  
Notice Date: 06/29/2011  
Start Date: 06/24/2011  
Completion Date: 06/29/2011  
Initial: Not reported  
Amended: Not reported  
On Hold: Not reported  
Off Hold: Not reported  
Emergency: Not reported  
Site Hours Start: Not reported  
Site Hours End: Not reported  
Sunday: Not reported  
Monday: Not reported

Map ID  
Direction  
Distance  
Elevation

MAP FINDINGS

Site

Database(s)

EDR ID Number  
EPA ID Number

**BELMOR MOBILE HOME PARK (Continued)**

**1007067772**

Tuesday:	Not reported
Wednesday:	Not reported
Thursday:	Not reported
Friday:	Not reported
Saturday:	Not reported
Contractor ID:	Not reported
Phone:	Not reported
Job Site CAS:	Not reported
Project Form Email:	Not reported
Property Owner Name:	Not reported
Property Owner Agent:	Not reported
Property Owner Company:	Sound Asbestos Abatement (ABCN00001286)
Property Owner Address:	Not reported
Property Owner City:	Not reported
Property Owner State:	Not reported
Property Owner Zip4:	Not reported
Property Owner Phone:	Not reported
Job Site Room:	Not reported
Facility Age:	Not reported
Facility Size:	Not reported
Facility Remodel:	Not reported
Facility Demo:	Not reported
Facility Repair:	Not reported
Facility Maint:	Not reported
Removed:	Not reported
Encapsulated:	Not reported
Quantity Sq Ft:	Not reported
Fireproofing:	Not reported
Popcorn Ceiling:	Not reported
CAB:	Not reported
Sheet Vinyl:	Not reported
Asbestos Paper:	Not reported
Boiler Insulation:	Not reported
Duct Paper:	Not reported
VAT:	Not reported
Roofing:	Not reported
Sq Ft Other:	Not reported
Sq Ft Other Text:	Not reported
Quantity Lin Ft:	Not reported
Mag Pipe Insulation:	Not reported
Air Cell Pipe Insulation:	Not reported
Ducting Insulation:	Not reported
Cement Asbestos Pipe:	Not reported
Mudded Pipe Insulation:	Not reported
Duct Tape:	Not reported
Lin Ft Other1:	Not reported
Lin Ft Other1 Text:	Not reported
Lin Ft Other2:	Not reported
Lin Ft Other2 Text:	Not reported
Indoors:	Not reported
Outdoors:	Not reported
Neg Pres Enclosure:	Not reported
Glove Bag:	Not reported
Mini Enclosure:	Not reported
Critical Barriers:	Not reported
Wrap And Cut:	Not reported
Wet Methods:	Not reported



Map ID  
Direction  
Distance  
Elevation

MAP FINDINGS

Site

Database(s)

EDR ID Number  
EPA ID Number

**BELMOR MOBILE HOME PARK (Continued)**

**1007067772**

HEPA Vacuum: Not reported  
MANUALMETHODS : Not reported  
Other CM1: Not reported  
Other CM1 Text: Not reported  
Other CM2: Not reported  
Other CM2 Text: Not reported  
Half Mask APR: Not reported  
Full Face APR: Not reported  
PAPR: Not reported  
Type C Continuous: Not reported  
Type C Pressure: Not reported  
Other Resp Pro: Not reported  
Other Resp Pro Text: Not reported  
Comments: Not reported  
Date Time Submitted: Not reported  
Submitter IP Address: Not reported  
Region: 2  
UBI: 604111144  
Notice type: Initial  
Project Type: Other Square Footage  
Supervisor: david gamez ()  
Supervisor Phone: Not reported  
Certificate Status: ACTIVE

Name: Not reported  
Address: 2101 S 324TH ST SPACE #49 LIVING, DINING, KITCHEN, 2 BEDROOMS, HALLWAY  
City,State,Zip: FEDERAL WAY, WA 98003  
Facility Type: Vacant Mobile Home  
Parent ID: 0  
Form ID: 110651##1210Therm334116  
Notice Date: 01/14/2016  
Start Date: 01/25/2016  
Completion Date: 02/05/2016  
Initial: 1  
Amended: Not reported  
On Hold: Not reported  
Off Hold: Not reported  
Emergency: Not reported  
Site Hours Start: 7:00 a.m.  
Site Hours End: 3:30 p.m.  
Sunday: Not reported  
Monday: 1  
Tuesday: 1  
Wednesday: 1  
Thursday: 1  
Friday: 1  
Saturday: Not reported  
Contractor ID: Not reported  
Phone: 253-984-1818  
Job Site CAS: Junior Ventura Guzman  
Project Form Email: debif@tnw-inc.com  
Property Owner Name: Belmor Mobile Home Park  
Property Owner Agent: Ben Nelson  
Property Owner Company: Thermatech Northwest Inc (ABCN00001210)  
Property Owner Address: 2101 S 324th St  
Property Owner City: Federal Way  
Property Owner State: WA

Map ID  
Direction  
Distance  
Elevation

MAP FINDINGS

Site

Database(s)

EDR ID Number  
EPA ID Number

**BELMOR MOBILE HOME PARK (Continued)**

**1007067772**

Property Owner Zip4:	98003
Property Owner Phone:	253-838-0517
Job Site Room:	living, dining, kitchen, 2 bedrooms, hallway
Facility Age:	Not Given
Facility Size:	Not Given
Facility Remodel:	Not reported
Facility Demo:	1
Facility Repair:	Not reported
Facility Maint:	Not reported
Removed:	1
Encapsulated:	Not reported
Quantity Sq Ft:	731
Fireproofing:	Not reported
Popcorn Ceiling:	1
CAB:	Not reported
Sheet Vinyl:	Not reported
Asbestos Paper:	Not reported
Boiler Insulation:	Not reported
Duct Paper:	Not reported
VAT:	Not reported
Roofing:	Not reported
Sq Ft Other:	Not reported
Sq Ft Other Text:	Not reported
Quantity Lin Ft:	Not reported
Mag Pipe Insulation:	Not reported
Air Cell Pipe Insulation:	Not reported
Ducting Insulation:	Not reported
Cement Asbestos Pipe:	Not reported
Mudded Pipe Insulation:	Not reported
Duct Tape:	Not reported
Lin Ft Other1:	Not reported
Lin Ft Other1 Text:	Not reported
Lin Ft Other2:	Not reported
Lin Ft Other2 Text:	Not reported
Indoors:	1
Outdoors:	Not reported
Neg Pres Enclosure:	1
Glove Bag:	Not reported
Mini Enclosure:	Not reported
Critical Barriers:	1
Wrap And Cut:	Not reported
Wet Methods:	1
HEPA Vacuum:	1
MANUALMETHODS :	1
Other CM1:	Not reported
Other CM1 Text:	Not reported
Other CM2:	Not reported
Other CM2 Text:	Not reported
Half Mask APR:	Not reported
Full Face APR:	Not reported
PAPR:	Not reported
Type C Continuous:	Not reported
Type C Pressure:	1
Other Resp Pro:	Not reported
Other Resp Pro Text:	Not reported
Comments:	Not reported
Date Time Submitted:	2016-01-14 09:33:07

Map ID  
Direction  
Distance  
Elevation

MAP FINDINGS

Site

Database(s)

EDR ID Number  
EPA ID Number

**BELMOR MOBILE HOME PARK (Continued)**

**1007067772**

Submitter IP Address: 75.151.101.37  
Region: 2  
UBI: 601725020  
Notice type: Initial  
Project Type: Popcorn Ceiling  
Supervisor: Junior Ventura Guzman ()  
Supervisor Phone: Not reported  
Certificate Status: ACTIVE

Name: Not reported  
Address: 2101 S 324TH ST. #245  
City,State,Zip: FEDERAL WAY, WA 98003  
Facility Type: Home  
Parent ID: 0  
Form ID: 151905##1634AMERI584415  
Notice Date: 11/16/2017  
Start Date: 11/30/2017  
Completion Date: 12/01/2017  
Initial: 1  
Amended: Not reported  
On Hold: Not reported  
Off Hold: Not reported  
Emergency: Not reported  
Site Hours Start: 8:00 AM  
Site Hours End: 5:00 PM  
Sunday: Not reported  
Monday: Not reported  
Tuesday: Not reported  
Wednesday: Not reported  
Thursday: 1  
Friday: 1  
Saturday: Not reported  
Contractor ID: Not reported  
Phone: 425-698-7925  
Job Site CAS: Aaron Borrero  
Project Form Email: american.abatement@yahoo.com  
Property Owner Name: Not reported  
Property Owner Agent: Melissa Blue  
Property Owner Company: AMERICAN ABATEMENT AND DEMO (ABCN00001634)  
Property Owner Address: 2101 S 324th St #245  
Property Owner City: Federal Way  
Property Owner State: WA  
Property Owner Zip4: 98003  
Property Owner Phone: 253-838-0517  
Job Site Room: Not reported  
Facility Age: 1966  
Facility Size: 1140  
Facility Remodel: Not reported  
Facility Demo: 1  
Facility Repair: 1  
Facility Maint: Not reported  
Removed: 1  
Encapsulated: Not reported  
Quantity Sq Ft: 1120  
Fireproofing: Not reported  
Popcorn Ceiling: Not reported  
CAB: Not reported

Map ID  
Direction  
Distance  
Elevation

MAP FINDINGS

Site

Database(s)

EDR ID Number  
EPA ID Number

**BELMOR MOBILE HOME PARK (Continued)**

**1007067772**

Sheet Vinyl: Not reported  
Asbestos Paper: Not reported  
Boiler Insulation: Not reported  
Duct Paper: Not reported  
VAT: Not reported  
Roofing: 1  
Sq Ft Other: Not reported  
Sq Ft Other Text: Not reported  
Quantity Lin Ft: Not reported  
Mag Pipe Insulation: Not reported  
Air Cell Pipe Insulation: Not reported  
Ducting Insulation: Not reported  
Cement Asbestos Pipe: Not reported  
Mudded Pipe Insulation: Not reported  
Duct Tape: Not reported  
Lin Ft Other1: Not reported  
Lin Ft Other1 Text: Not reported  
Lin Ft Other2: Not reported  
Lin Ft Other2 Text: Not reported  
Indoors: Not reported  
Outdoors: 1  
Neg Pres Enclosure: Not reported  
Glove Bag: Not reported  
Mini Enclosure: Not reported  
Critical Barriers: Not reported  
Wrap And Cut: Not reported  
Wet Methods: 1  
HEPA Vacuum: 1  
MANUALMETHODS : 1  
Other CM1: Not reported  
Other CM1 Text: Not reported  
Other CM2: Not reported  
Other CM2 Text: Not reported  
Half Mask APR: 1  
Full Face APR: Not reported  
PAPR: Not reported  
Type C Continuous: Not reported  
Type C Pressure: Not reported  
Other Resp Pro: Not reported  
Other Resp Pro Text: Not reported  
Comments: Not reported  
Date Time Submitted: 2017-11-16 14:18:55  
Submitter IP Address: 73.169.178.242  
Region: 2  
UBI: 604077885  
Notice type: Initial  
Project Type: Roofing  
Supervisor: Aaron Borrero ()  
Supervisor Phone: Not reported  
Certificate Status: ACTIVE  
  
Name: Not reported  
Address: 2101 S 324TH ST  
City,State,Zip: FEDERAL WAY, WA  
Facility Type: Not reported  
Parent ID: Not reported  
Form ID: 33443##1365Assur913191

Map ID  
Direction  
Distance  
Elevation

MAP FINDINGS

Site

Database(s)

EDR ID Number  
EPA ID Number

**BELMOR MOBILE HOME PARK (Continued)**

**1007067772**

Notice Date:	11/06/2009
Start Date:	11/16/2009
Completion Date:	11/23/2009
Initial:	Not reported
Amended:	Not reported
On Hold:	Not reported
Off Hold:	Not reported
Emergency:	Not reported
Site Hours Start:	Not reported
Site Hours End:	Not reported
Sunday:	Not reported
Monday:	Not reported
Tuesday:	Not reported
Wednesday:	Not reported
Thursday:	Not reported
Friday:	Not reported
Saturday:	Not reported
Contractor ID:	Not reported
Phone:	Not reported
Job Site CAS:	Not reported
Project Form Email:	Not reported
Property Owner Name:	Not reported
Property Owner Agent:	Not reported
Property Owner Company:	Assured Quality Environmental, (ABCN00001365)
Property Owner Address:	Not reported
Property Owner City:	Not reported
Property Owner State:	Not reported
Property Owner Zip4:	Not reported
Property Owner Phone:	Not reported
Job Site Room:	Not reported
Facility Age:	Not reported
Facility Size:	Not reported
Facility Remodel:	Not reported
Facility Demo:	Not reported
Facility Repair:	Not reported
Facility Maint:	Not reported
Removed:	Not reported
Encapsulated:	Not reported
Quantity Sq Ft:	Not reported
Fireproofing:	Not reported
Popcorn Ceiling:	Not reported
CAB:	Not reported
Sheet Vinyl:	Not reported
Asbestos Paper:	Not reported
Boiler Insulation:	Not reported
Duct Paper:	Not reported
VAT:	Not reported
Roofing:	Not reported
Sq Ft Other:	Not reported
Sq Ft Other Text:	Not reported
Quantity Lin Ft:	Not reported
Mag Pipe Insulation:	Not reported
Air Cell Pipe Insulation:	Not reported
Ducting Insulation:	Not reported
Cement Asbestos Pipe:	Not reported
Mudded Pipe Insulation:	Not reported
Duct Tape:	Not reported

Map ID  
Direction  
Distance  
Elevation

MAP FINDINGS

Site

Database(s)

EDR ID Number  
EPA ID Number

**BELMOR MOBILE HOME PARK (Continued)**

**1007067772**

Lin Ft Other1:	Not reported
Lin Ft Other1 Text:	Not reported
Lin Ft Other2:	Not reported
Lin Ft Other2 Text:	Not reported
Indoors:	Not reported
Outdoors:	Not reported
Neg Pres Enclosure:	Not reported
Glove Bag:	Not reported
Mini Enclosure:	Not reported
Critical Barriers:	Not reported
Wrap And Cut:	Not reported
Wet Methods:	Not reported
HEPA Vacuum:	Not reported
MANUALMETHODS :	Not reported
Other CM1:	Not reported
Other CM1 Text:	Not reported
Other CM2:	Not reported
Other CM2 Text:	Not reported
Half Mask APR:	Not reported
Full Face APR:	Not reported
PAPR:	Not reported
Type C Continuous:	Not reported
Type C Pressure:	Not reported
Other Resp Pro:	Not reported
Other Resp Pro Text:	Not reported
Comments:	Not reported
Date Time Submitted:	Not reported
Submitter IP Address:	Not reported
Region:	2
UBI:	602215666
Notice type:	Initial
Project Type:	Other Square Footage, Roofing, Sheet Vinyl, Vinyl Asbestos Tile
Supervisor:	Wilmar Ramirez ()
Supervisor Phone:	Not reported
Certificate Status:	EXPIRED
Name:	Not reported
Address:	2101 S 324TH ST # 161
City,State,Zip:	FEDERAL WAY, WA
Facility Type:	Not reported
Parent ID:	Not reported
Form ID:	148620#278641240
Notice Date:	09/04/2019
Start Date:	09/12/2019
Completion Date:	09/13/2019
Initial:	Not reported
Amended:	Not reported
On Hold:	Not reported
Off Hold:	Not reported
Emergency:	Not reported
Site Hours Start:	Not reported
Site Hours End:	Not reported
Sunday:	Not reported
Monday:	Not reported
Tuesday:	Not reported
Wednesday:	Not reported
Thursday:	Not reported

Map ID  
Direction  
Distance  
Elevation

MAP FINDINGS

Site

Database(s)

EDR ID Number  
EPA ID Number

**BELMOR MOBILE HOME PARK (Continued)**

**1007067772**

Friday:	Not reported
Saturday:	Not reported
Contractor ID:	Not reported
Phone:	Not reported
Job Site CAS:	Not reported
Project Form Email:	Not reported
Property Owner Name:	Not reported
Property Owner Agent:	Not reported
Property Owner Company:	AMERICAN ABATEMENT AND DEMO (AUBURN) (ABCN00001634)
Property Owner Address:	Not reported
Property Owner City:	Not reported
Property Owner State:	Not reported
Property Owner Zip4:	Not reported
Property Owner Phone:	Not reported
Job Site Room:	Not reported
Facility Age:	Not reported
Facility Size:	Not reported
Facility Remodel:	Not reported
Facility Demo:	Not reported
Facility Repair:	Not reported
Facility Maint:	Not reported
Removed:	Not reported
Encapsulated:	Not reported
Quantity Sq Ft:	Not reported
Fireproofing:	Not reported
Popcorn Ceiling:	Not reported
CAB:	Not reported
Sheet Vinyl:	Not reported
Asbestos Paper:	Not reported
Boiler Insulation:	Not reported
Duct Paper:	Not reported
VAT:	Not reported
Roofing:	Not reported
Sq Ft Other:	Not reported
Sq Ft Other Text:	Not reported
Quantity Lin Ft:	Not reported
Mag Pipe Insulation:	Not reported
Air Cell Pipe Insulation:	Not reported
Ducting Insulation:	Not reported
Cement Asbestos Pipe:	Not reported
Mudded Pipe Insulation:	Not reported
Duct Tape:	Not reported
Lin Ft Other1:	Not reported
Lin Ft Other1 Text:	Not reported
Lin Ft Other2:	Not reported
Lin Ft Other2 Text:	Not reported
Indoors:	Not reported
Outdoors:	Not reported
Neg Pres Enclosure:	Not reported
Glove Bag:	Not reported
Mini Enclosure:	Not reported
Critical Barriers:	Not reported
Wrap And Cut:	Not reported
Wet Methods:	Not reported
HEPA Vacuum:	Not reported
MANUALMETHODS :	Not reported
Other CM1:	Not reported

Map ID  
Direction  
Distance  
Elevation

MAP FINDINGS

Site

Database(s)

EDR ID Number  
EPA ID Number

**BELMOR MOBILE HOME PARK (Continued)**

**1007067772**

Other CM1 Text:	Not reported
Other CM2:	Not reported
Other CM2 Text:	Not reported
Half Mask APR:	Not reported
Full Face APR:	Not reported
PAPR:	Not reported
Type C Continuous:	Not reported
Type C Pressure:	Not reported
Other Resp Pro:	Not reported
Other Resp Pro Text:	Not reported
Comments:	Not reported
Date Time Submitted:	Not reported
Submitter IP Address:	Not reported
Region:	2
UBI:	604077885
Notice type:	Emergency
Project Type:	Roofing
Supervisor:	Angel Hernandez (ABAS00036465) ACTIVE
Supervisor Phone:	Not reported
Certificate Status:	ACTIVE
Name:	Not reported
Address:	2101 SOUTH 324TH STREET
City,State,Zip:	FEDERAL WAY, WA
Facility Type:	Not reported
Parent ID:	Not reported
Form ID:	49768##1286Sound206960
Notice Date:	06/14/2011
Start Date:	07/08/2011
Completion Date:	08/08/2011
Initial:	Not reported
Amended:	Not reported
On Hold:	Not reported
Off Hold:	Not reported
Emergency:	Not reported
Site Hours Start:	Not reported
Site Hours End:	Not reported
Sunday:	Not reported
Monday:	Not reported
Tuesday:	Not reported
Wednesday:	Not reported
Thursday:	Not reported
Friday:	Not reported
Saturday:	Not reported
Contractor ID:	Not reported
Phone:	Not reported
Job Site CAS:	Not reported
Project Form Email:	Not reported
Property Owner Name:	Not reported
Property Owner Agent:	Not reported
Property Owner Company:	Sound Asbestos Abatement (ABCN00001286)
Property Owner Address:	Not reported
Property Owner City:	Not reported
Property Owner State:	Not reported
Property Owner Zip4:	Not reported
Property Owner Phone:	Not reported
Job Site Room:	Not reported



Map ID  
Direction  
Distance  
Elevation

MAP FINDINGS

Site

Database(s)

EDR ID Number  
EPA ID Number

**BELMOR MOBILE HOME PARK (Continued)**

**1007067772**

Facility Age:	Not reported
Facility Size:	Not reported
Facility Remodel:	Not reported
Facility Demo:	Not reported
Facility Repair:	Not reported
Facility Maint:	Not reported
Removed:	Not reported
Encapsulated:	Not reported
Quantity Sq Ft:	Not reported
Fireproofing:	Not reported
Popcorn Ceiling:	Not reported
CAB:	Not reported
Sheet Vinyl:	Not reported
Asbestos Paper:	Not reported
Boiler Insulation:	Not reported
Duct Paper:	Not reported
VAT:	Not reported
Roofing:	Not reported
Sq Ft Other:	Not reported
Sq Ft Other Text:	Not reported
Quantity Lin Ft:	Not reported
Mag Pipe Insulation:	Not reported
Air Cell Pipe Insulation:	Not reported
Ducting Insulation:	Not reported
Cement Asbestos Pipe:	Not reported
Mudded Pipe Insulation:	Not reported
Duct Tape:	Not reported
Lin Ft Other1:	Not reported
Lin Ft Other1 Text:	Not reported
Lin Ft Other2:	Not reported
Lin Ft Other2 Text:	Not reported
Indoors:	Not reported
Outdoors:	Not reported
Neg Pres Enclosure:	Not reported
Glove Bag:	Not reported
Mini Enclosure:	Not reported
Critical Barriers:	Not reported
Wrap And Cut:	Not reported
Wet Methods:	Not reported
HEPA Vacuum:	Not reported
MANUALMETHODS :	Not reported
Other CM1:	Not reported
Other CM1 Text:	Not reported
Other CM2:	Not reported
Other CM2 Text:	Not reported
Half Mask APR:	Not reported
Full Face APR:	Not reported
PAPR:	Not reported
Type C Continuous:	Not reported
Type C Pressure:	Not reported
Other Resp Pro:	Not reported
Other Resp Pro Text:	Not reported
Comments:	Not reported
Date Time Submitted:	Not reported
Submitter IP Address:	Not reported
Region:	2
UBI:	604111144

Map ID  
Direction  
Distance  
Elevation

MAP FINDINGS

Site

Database(s)

EDR ID Number  
EPA ID Number

**BELMOR MOBILE HOME PARK (Continued)**

1007067772

Notice type: Initial  
Project Type: Other linear footage, Other Square Footage  
Supervisor: david gamez ()  
Supervisor Phone: Not reported  
Certificate Status: ACTIVE

**P83**      **DETAIL PLUS**  
**Target**    **32600 PACIFIC HWY S**  
**Property**   **FEDERAL WAY, WA 98003**

**EDR Hist Auto**    **1020480234**  
N/A

**Site 1 of 10 in cluster P**

**Actual:**      EDR Hist Auto  
**409 ft.**

<b>Focus Map:</b> 4	Year:    Name:	Type:
	1987    DETAIL PLUS	Gasoline Service Stations
	1988    DETAIL PLUS	Gasoline Service Stations
	1989    DETAIL PLUS	Gasoline Service Stations
	1990    DETAIL PLUS	Gasoline Service Stations
	1991    DETAIL PLUS	Gasoline Service Stations
	1992    DETAIL PLUS	Gasoline Service Stations
	1993    DETAIL PLUS	Gasoline Service Stations
	1994    DETAIL PLUS	Gasoline Service Stations
	1995    DETAIL PLUS	Gasoline Service Stations
	1996    DETAIL PLUS	Gasoline Service Stations

**84**      **SOUTHBOUND INTERSTATE 5 AT HIGHWAY 18**  
**Target**    **FEDERAL WAY, WA 98023**  
**Property**

**WA ALLSITES**    **S113229963**  
**WA CSCSL NFA**    **N/A**

**Actual:**      ALLSITES:  
**404 ft.**      Name:                    SOUTHBOUND INTERSTATE 5 AT HIGHWAY 18  
Facility Id:            11584

**Focus Map:**    Interaction:            105787  
**5**            Interaction 1:        I  
Interaction 2:        INDPNDNT  
Ecology Program:    TOXICS  
Program Data:        ISIS  
Facility Alt.:        Lee & Estes SB I-5 & Hwy 18  
Program ID:          Not reported  
Date Interaction:    2013-08-08 00:00:00  
Date Interaction 3:   Independent Cleanup  
Latitude:            47.304530102999998  
Longitude:           -122.302194728

**CSCSL NFA:**  
Name:                LEE & EASTES SB I-5 & HWY 18  
Address:             Not reported  
City,State,Zip:     FEDERAL WAY, WA 98023  
Facility/Site Id:    11584  
CS Id:                12186  
NFA Date:            08/13/2013  
Alternate Site Names: Lee & Estes SB I-5 & Hwy 18,SOUTHBOUND INTERSTATE 5 AT HIGHWAY 18  
NFA Reason:        NFA-Initial Investigation

Map ID  
Direction  
Distance  
Elevation

MAP FINDINGS

Site

Database(s)

EDR ID Number  
EPA ID Number

**SOUTHBOUND INTERSTATE 5 AT HIGHWAY 18 (Continued)**

**S113229963**

Site Status: NFA  
Region: Northwest  
Contaminant Name: Benzene  
Ground Water: Not reported  
Surface Water: Not reported  
Soil: Remediated-Below  
Sediment: Not reported  
Air: Not reported  
Bedrock: Not reported  
Latitude: 47.304536  
Longitude: -122.302213

Name: LEE & EASTES SB I-5 & HWY 18  
Address: Not reported  
City,State,Zip: FEDERAL WAY, WA 98023  
Facility/Site Id: 11584  
CS Id: 12186  
NFA Date: 08/13/2013  
Alternate Site Names: Lee & Estes SB I-5 & Hwy 18,SOUTHBOUND INTERSTATE 5 AT HIGHWAY 18  
NFA Reason: NFA-Initial Investigation  
Site Status: NFA  
Region: Northwest  
Contaminant Name: Lead  
Ground Water: Not reported  
Surface Water: Not reported  
Soil: Below Cleanup Levels  
Sediment: Not reported  
Air: Not reported  
Bedrock: Not reported  
Latitude: 47.304536  
Longitude: -122.302213

Name: LEE & EASTES SB I-5 & HWY 18  
Address: Not reported  
City,State,Zip: FEDERAL WAY, WA 98023  
Facility/Site Id: 11584  
CS Id: 12186  
NFA Date: 08/13/2013  
Alternate Site Names: Lee & Estes SB I-5 & Hwy 18,SOUTHBOUND INTERSTATE 5 AT HIGHWAY 18  
NFA Reason: NFA-Initial Investigation  
Site Status: NFA  
Region: Northwest  
Contaminant Name: Other Non-Halogenated Organics  
Ground Water: Not reported  
Surface Water: Not reported  
Soil: Below Cleanup Levels  
Sediment: Not reported  
Air: Not reported  
Bedrock: Not reported  
Latitude: 47.304536  
Longitude: -122.302213

Name: LEE & EASTES SB I-5 & HWY 18  
Address: Not reported  
City,State,Zip: FEDERAL WAY, WA 98023  
Facility/Site Id: 11584  
CS Id: 12186

Map ID  
Direction  
Distance  
Elevation

MAP FINDINGS

Site

Database(s)

EDR ID Number  
EPA ID Number

**SOUTHBOUND INTERSTATE 5 AT HIGHWAY 18 (Continued)**

**S113229963**

NFA Date: 08/13/2013  
Alternate Site Names: Lee & Estes SB I-5 & Hwy 18,SOUTHBOUND INTERSTATE 5 AT HIGHWAY 18  
NFA Reason: NFA-Initial Investigation  
Site Status: NFA  
Region: Northwest  
Contaminant Name: Petroleum-Diesel  
Ground Water: Not reported  
Surface Water: Not reported  
Soil: Below Cleanup Levels  
Sediment: Not reported  
Air: Not reported  
Bedrock: Not reported  
Latitude: 47.304536  
Longitude: -122.302213

Name: LEE & EASTES SB I-5 & HWY 18  
Address: Not reported  
City,State,Zip: FEDERAL WAY, WA 98023  
Facility/Site Id: 11584  
CS Id: 12186  
NFA Date: 08/13/2013  
Alternate Site Names: Lee & Estes SB I-5 & Hwy 18,SOUTHBOUND INTERSTATE 5 AT HIGHWAY 18  
NFA Reason: NFA-Initial Investigation  
Site Status: NFA  
Region: Northwest  
Contaminant Name: Petroleum-Gasoline  
Ground Water: Not reported  
Surface Water: Not reported  
Soil: Remediated-Below  
Sediment: Not reported  
Air: Not reported  
Bedrock: Not reported  
Latitude: 47.304536  
Longitude: -122.302213

**P85 GOODWILL FEDERAL WAY STORE**  
**32521 PACIFIC HWY S**  
**FEDERAL WAY, WA 98003**

**WA SWRCY S111416296**  
**N/A**

< 1/8  
1 ft.

**Site 2 of 10 in cluster P**

**Actual:**  
**417 ft.**  
**Focus Map:**  
**4**

SWRCY:  
Name: GOODWILL FEDERAL WAY STORE  
Address: 32521 PACIFIC HWY S  
City,State,Zip: FEDERAL WAY, WA 98003  
Phone: 253-946-0447  
Website: <https://www.goodwillwa.org/>  
Material Accepted: Computers & Laptops  
Type: Commercial  
Service Type: Dropoff  
Hours: Mon-Sun 1-6pm  
Comments: Not currently taking large items (televisions). Small businesses with less than 50 employees can use the E-Cycle WA program.  
Material Category: Electronics  
Organization ID: 1533  
Organization Name: Goodwill of the Olympics and Rainier Region  
Organization Contact: No Longer Tracked  
Organization Email: No Longer Tracked

Map ID  
Direction  
Distance  
Elevation

MAP FINDINGS

Site

Database(s)

EDR ID Number  
EPA ID Number

**GOODWILL FEDERAL WAY STORE (Continued)**

**S111416296**

E-Cycle: Yes  
Light Recycle: No

Name: GOODWILL FEDERAL WAY STORE  
Address: 32521 PACIFIC HWY S  
City,State,Zip: FEDERAL WAY, WA 98003  
Phone: 253-946-0447  
Website: <https://www.goodwillwa.org/>  
Material Accepted: Monitors  
Type: Commercial  
Service Type: Dropoff  
Hours: Mon-Sun 1-6pm  
Comments: Not currently taking large items (televisions). Small businesses with less than 50 employees can use the E-Cycle WA program.  
Material Category: Electronics  
Organization ID: 1533  
Organization Name: Goodwill of the Olympics and Rainier Region  
Organization Contact: No Longer Tracked  
Organization Email: No Longer Tracked  
E-Cycle: Yes  
Light Recycle: No

Name: GOODWILL FEDERAL WAY STORE  
Address: 32521 PACIFIC HWY S  
City,State,Zip: FEDERAL WAY, WA 98003  
Phone: 253-946-0447  
Website: <https://www.goodwillwa.org/>  
Material Accepted: Portable DVD Players  
Type: Commercial  
Service Type: Dropoff  
Hours: Mon-Sun 1-6pm  
Comments: Not currently taking large items (televisions). Small businesses with less than 50 employees can use the E-Cycle WA program.  
Material Category: Electronics  
Organization ID: 1533  
Organization Name: Goodwill of the Olympics and Rainier Region  
Organization Contact: No Longer Tracked  
Organization Email: No Longer Tracked  
E-Cycle: Yes  
Light Recycle: No

Name: GOODWILL FEDERAL WAY STORE  
Address: 32521 PACIFIC HWY S  
City,State,Zip: FEDERAL WAY, WA 98003  
Phone: 253-946-0447  
Website: <https://www.goodwillwa.org/>  
Material Accepted: Tablets  
Type: Commercial  
Service Type: Dropoff  
Hours: Mon-Sun 1-6pm  
Comments: Not currently taking large items (televisions). Small businesses with less than 50 employees can use the E-Cycle WA program.  
Material Category: Electronics  
Organization ID: 1533  
Organization Name: Goodwill of the Olympics and Rainier Region  
Organization Contact: No Longer Tracked  
Organization Email: No Longer Tracked

Map ID  
Direction  
Distance  
Elevation

MAP FINDINGS

Site

Database(s)

EDR ID Number  
EPA ID Number

**GOODWILL FEDERAL WAY STORE (Continued)**

**S111416296**

E-Cycle: Yes  
Light Recycle: No

Name: GOODWILL FEDERAL WAY STORE  
Address: 32521 PACIFIC HWY S  
City,State,Zip: FEDERAL WAY, WA 98003  
Phone: 253-946-0447  
Website: <https://www.goodwillwa.org/>  
Material Accepted: Clothing & Accessories  
Type: Residential  
Service Type: Dropoff  
Hours: Mon-Sun 1-6pm  
Comments: Not currently taking large items (televisions). Accept non-reusable textiles as well as reusable items.

Material Category: Home & Garden  
Organization ID: 1533  
Organization Name: Goodwill of the Olympics and Rainier Region  
Organization Contact: No Longer Tracked  
Organization Email: No Longer Tracked  
E-Cycle: Yes  
Light Recycle: No

Name: GOODWILL FEDERAL WAY STORE  
Address: 32521 PACIFIC HWY S  
City,State,Zip: FEDERAL WAY, WA 98003  
Phone: 253-946-0447  
Website: <https://www.goodwillwa.org/>  
Material Accepted: Computers & Laptops  
Type: Residential  
Service Type: Dropoff  
Hours: Mon-Sun 1-6pm  
Comments: Not currently taking large items (televisions). Accept non-reusable textiles as well as reusable items.

Material Category: Electronics  
Organization ID: 1533  
Organization Name: Goodwill of the Olympics and Rainier Region  
Organization Contact: No Longer Tracked  
Organization Email: No Longer Tracked  
E-Cycle: Yes  
Light Recycle: No

Name: GOODWILL FEDERAL WAY STORE  
Address: 32521 PACIFIC HWY S  
City,State,Zip: FEDERAL WAY, WA 98003  
Phone: 253-946-0447  
Website: <https://www.goodwillwa.org/>  
Material Accepted: Monitors  
Type: Residential  
Service Type: Dropoff  
Hours: Mon-Sun 1-6pm  
Comments: Not currently taking large items (televisions). Accept non-reusable textiles as well as reusable items.

Material Category: Electronics  
Organization ID: 1533  
Organization Name: Goodwill of the Olympics and Rainier Region  
Organization Contact: No Longer Tracked  
Organization Email: No Longer Tracked

Map ID  
Direction  
Distance  
Elevation

MAP FINDINGS

Site

Database(s)

EDR ID Number  
EPA ID Number

**GOODWILL FEDERAL WAY STORE (Continued)**

**S111416296**

E-Cycle: Yes  
Light Recycle: No

Name: GOODWILL FEDERAL WAY STORE  
Address: 32521 PACIFIC HWY S  
City,State,Zip: FEDERAL WAY, WA 98003  
Phone: 253-946-0447  
Website: <https://www.goodwillwa.org/>  
Material Accepted: Portable DVD Players  
Type: Residential  
Service Type: Dropoff  
Hours: Mon-Sun 1-6pm  
Comments: Not currently taking large items (televisions). Accept non-reusable textiles as well as reusable items.

Material Category: Electronics  
Organization ID: 1533  
Organization Name: Goodwill of the Olympics and Rainier Region  
Organization Contact: No Longer Tracked  
Organization Email: No Longer Tracked  
E-Cycle: Yes  
Light Recycle: No

Name: GOODWILL FEDERAL WAY STORE  
Address: 32521 PACIFIC HWY S  
City,State,Zip: FEDERAL WAY, WA 98003  
Phone: 253-946-0447  
Website: <https://www.goodwillwa.org/>  
Material Accepted: Tablets  
Type: Residential  
Service Type: Dropoff  
Hours: Mon-Sun 1-6pm  
Comments: Not currently taking large items (televisions). Accept non-reusable textiles as well as reusable items.

Material Category: Electronics  
Organization ID: 1533  
Organization Name: Goodwill of the Olympics and Rainier Region  
Organization Contact: No Longer Tracked  
Organization Email: No Longer Tracked  
E-Cycle: Yes  
Light Recycle: No

**L86**  
**West**  
**< 1/8**  
**0.001 mi.**  
**6 ft.**

**TARGET STORE 1947**  
**2201 S COMMONS**  
**FEDERAL WAY, WA 98003**

**Site 2 of 2 in cluster L**

**WA ALLSITES** **S108233949**  
**WA MANIFEST** **N/A**

**Actual:** 434 ft.  
**Focus Map:** 5

**ALLSITES:**  
Name: TARGET STORE 1947  
Facility Id: 8795933

Interaction: 137489  
Interaction 1: A  
Interaction 2: TIER2  
Ecology Program: HAZWASTE  
Program Data: EPCRA  
Facility Alt.: Target Store 1947  
Program ID: CRK000095410

Map ID  
Direction  
Distance  
Elevation

MAP FINDINGS

Site

Database(s)

EDR ID Number  
EPA ID Number

**TARGET STORE 1947 (Continued)**

**S108233949**

Date Interaction: 2021-01-21 00:00:00  
Date Interaction 3: Emergency/Haz Chem Rpt TI  
Latitude: 47.313457393999997  
Longitude: -122.303999180999999

Interaction: 112996  
Interaction 1: I  
Interaction 2: HWP  
Ecology Program: HAZWASTE  
Program Data: HWPPRT  
Facility Alt.: Target Store 1947  
Program ID: WAH000026798  
Date Interaction: 2015-04-27 00:00:00  
Date Interaction 3: Hazardous Waste Planner  
Latitude: 47.313457393999997  
Longitude: -122.303999180999999

Interaction: 121690  
Interaction 1: A  
Interaction 2: HWP  
Ecology Program: HAZWASTE  
Program Data: HWPPRT  
Facility Alt.: Target Store 1947  
Program ID: WAH000026798  
Date Interaction: 2017-03-30 00:00:00  
Date Interaction 3: Hazardous Waste Planner  
Latitude: 47.313457393999997  
Longitude: -122.303999180999999

Interaction: 23487  
Interaction 1: A  
Interaction 2: HWG  
Ecology Program: HAZWASTE  
Program Data: TURBOWASTE  
Facility Alt.: Target Store 1947  
Program ID: WAH000026798  
Date Interaction: 2005-08-05 00:00:00  
Date Interaction 3: Hazardous Waste Generator  
Latitude: 47.313457393999997  
Longitude: -122.303999180999999

**WA MANIFEST:**

Name: TARGET STORE 1947  
Address: 2201 S COMMONS  
City,State,Zip: FEDERAL WAY, WA 98003  
Facility Address 2: Not reported  
Facility ID: 8795933  
EPA ID: WAH000026798  
NAICS: 452210  
State Waste Code Desc: WT02  
Federal Waste Code Desc: D001,D002,D004,D005,D006,D007,D008,D009,D010,D011,D016,D018,D027,D035,  
D039,P075,U002,U154,U188,U279

Form Comm: When products are damaged, recalled or returned by a guest, these



Map ID  
Direction  
Distance  
Elevation

MAP FINDINGS

Site

Database(s)

EDR ID Number  
EPA ID Number

**TARGET STORE 1947 (Continued)**

**S108233949**

products may need to be sent out as hazardous waste. Target stores normally operate as a small quantity generator (SQG) as defined in 40 CFR 262.13. However, Target retails over-the-counter (OTC) products that when sent out as a waste may be considered a p-listed waste. These events may exceed 2.2 pounds in a single shipment.

Data Year:	2017
Permit by Rule:	False
Mailing Address 2:	Not reported
Treatment by Generator:	False
Mixed Radioactive Waste:	False
Importer of Hazardous Waste:	False
Immediate Recycler:	False
Treatment/Storage/Disposal/Recycling Facility:	False
Generator of Dangerous Fuel Waste:	False
Generator Marketing to Burner:	False
Other Marketers (i.e., blender, distributor, etc.):	False
Utility Boiler Burner:	False
Industry Boiler Burner:	False
Industrial Furnace:	False
Smelter Defferal:	False
Universal Waste:	Not reported
Off-Specification:	Not reported
LN Address 2:	Not reported
Tax Reg #:	601007793
Business Type:	Not reported
Mail Name:	Not reported
Mailing Address:	PO Box 111
Mailing City,State,Zip:	Minneapolis, MN 55440
Legal Organization Name:	Target Corporation
Legal Organization Type:	Private
Legal Contact:	Not reported
Legal Address:	PO Box 111
Legal Address 2:	Not reported
Legal City,State,Zip:	Minneapolis, MN 55440
Legal Phone Number:	(800)587-2228
Legal Effective Date:	10/06/2004
Land Organization Name:	Target Corporation
Land Organization Type:	Private
Land Contact:	Not reported
Land Address:	PO Box 111
Land City,State,Zip:	Minneapolis, MN 55440
Land Phone Number:	(800)587-2228
Operator Organization Name:	Target Store T1947
Operator Organization Type:	Private
Operator:	Not reported
Operator Address:	PO Box 111
Operator Address 2:	Not reported
Operator City,State,Zip:	Minneapolis, MN 55440
Operator Phone Number:	(800)587-2228
Operator Effective Date:	10/06/2004
Site Contact:	Not reported
Site Contact Address:	Not reported
Contact City,State,Zip:	Not reported
Site Contact Phone Number:	Not reported
Site Contact Email:	Not reported
Gen Status Code:	LQG
Monthly Generation:	True

Map ID  
Direction  
Distance  
Elevation

MAP FINDINGS

Site

Database(s)

EDR ID Number  
EPA ID Number

**TARGET STORE 1947 (Continued)**

**S108233949**

Batch Generation:	False
One Time Generation:	False
Transport Own Waste:	False
Tranports Other Waste:	False
Recycler Onsite:	False
Transfer Facility:	False
Other Exemption:	Not reported
UW Battery Gen:	False
Used Oil Transporter:	False
Used Oil Transfer Facility:	False
Used Oil Processor:	False
Used Oil Refiner:	False
Used Oil Fuel Marketer Directs Shipments:	False
Used Oil Fuel Marketer Meets Specs:	False
Site Contact Address 2:	Not reported
SIC Code:	Not reported
CRK Number:	Not reported
Active:	Not reported
CAS Number:	Not reported
Chemical Name:	Not reported
EHS:	Not reported
EHS CAS Number:	Not reported
EHS Name:	Not reported
Waste Stream Generated:	
Waste Managed Off Site:	Y
State Only Waste Code 1:	Not reported
State Only Waste Code 2:	Not reported
Report Managed On Site:	0
KG Managed On Site:	0
Generator Treatment Code:	Not reported
Permit By Rule Code:	Not reported
WCDE Residence Code:	Not reported
WCDH Origin Code:	1
WCDE On Site Code:	Not reported
WCDB Code:	W801
Description:	Aerosols Flammable
CORb Sequence Number:	165006
Sequence Number:	3493218
Mixed Radioactive Flag:	False
Designation Code:	D
Reported Quantity:	606
Quantity Unit:	LB
Kilograms Quantity:	274.881604
Density Number:	0
Density Quantity:	Not reported
Waste Managed Off Site:	Y
State Only Waste Code 1:	Not reported
State Only Waste Code 2:	Not reported
Report Managed On Site:	0
KG Managed On Site:	0
Generator Treatment Code:	Not reported
Permit By Rule Code:	Not reported
WCDE Residence Code:	Not reported
WCDH Origin Code:	1
WCDE On Site Code:	Not reported
WCDB Code:	W001

Map ID  
Direction  
Distance  
Elevation

MAP FINDINGS

Site

Database(s)

EDR ID Number  
EPA ID Number

**TARGET STORE 1947 (Continued)**

**S108233949**

Description: Flammable Liquids  
CORb Sequence Number: 165006  
Sequence Number: 3493219  
Mixed Radioactive Flag: False  
Designation Code: D  
Reported Quantity: 282  
Quantity Unit: LB  
Kilograms Quantity: 127.915202  
Density Number: 0  
Density Quantity: Not reported

Waste Managed Off Site: Y  
State Only Waste Code 1: Not reported  
State Only Waste Code 2: Not reported  
Report Managed On Site: 0  
KG Managed On Site: 0  
Generator Treatment Code: Not reported  
Permit By Rule Code: Not reported  
WCDE Residence Code: Not reported  
WCDH Origin Code: 1  
WCDE On Site Code: Not reported  
WCDB Code: W004

Description: Pharmaceutical P-Listed  
CORb Sequence Number: 165006  
Sequence Number: 3493220  
Mixed Radioactive Flag: False  
Designation Code: D  
Reported Quantity: 11  
Quantity Unit: LB  
Kilograms Quantity: 4.98960008  
Density Number: 0  
Density Quantity: Not reported

Waste Managed Off Site: Y  
State Only Waste Code 1: Not reported  
State Only Waste Code 2: Not reported  
Report Managed On Site: 0  
KG Managed On Site: 0  
Generator Treatment Code: Not reported  
Permit By Rule Code: Not reported  
WCDE Residence Code: Not reported  
WCDH Origin Code: 1  
WCDE On Site Code: Not reported  
WCDB Code: W001

Description: Oxidizing Liquids  
CORb Sequence Number: 165006  
Sequence Number: 3493221  
Mixed Radioactive Flag: False  
Designation Code: D  
Reported Quantity: 13  
Quantity Unit: LB  
Kilograms Quantity: 5.89680010  
Density Number: 0  
Density Quantity: Not reported

Waste Managed Off Site: Y  
State Only Waste Code 1: Not reported

Map ID  
Direction  
Distance  
Elevation

MAP FINDINGS

Site

Database(s)

EDR ID Number  
EPA ID Number

**TARGET STORE 1947 (Continued)**

**S108233949**

State Only Waste Code 2:	Not reported
Report Managed On Site:	0
KG Managed On Site:	0
Generator Treatment Code:	Not reported
Permit By Rule Code:	Not reported
WCDE Residence Code:	Not reported
WCDH Origin Code:	1
WCDE On Site Code:	Not reported
WCDB Code:	W001
Description:	Corrosive Liquids - Acidic
CORb Sequence Number:	165006
Sequence Number:	3493222
Mixed Radioactive Flag:	False
Designation Code:	D
Reported Quantity:	33
Quantity Unit:	LB
Kilograms Quantity:	14.9688002
Density Number:	0
Density Quantity:	Not reported
Waste Managed Off Site:	Y
State Only Waste Code 1:	Not reported
State Only Waste Code 2:	Not reported
Report Managed On Site:	0
KG Managed On Site:	0
Generator Treatment Code:	Not reported
Permit By Rule Code:	Not reported
WCDE Residence Code:	Not reported
WCDH Origin Code:	1
WCDE On Site Code:	Not reported
WCDB Code:	W001
Description:	Corrosive Liquids - Basic
CORb Sequence Number:	165006
Sequence Number:	3493223
Mixed Radioactive Flag:	False
Designation Code:	D
Reported Quantity:	393
Quantity Unit:	LB
Kilograms Quantity:	178.264803
Density Number:	0
Density Quantity:	Not reported
Waste Managed Off Site:	Y
State Only Waste Code 1:	Not reported
State Only Waste Code 2:	Not reported
Report Managed On Site:	0
KG Managed On Site:	0
Generator Treatment Code:	Not reported
Permit By Rule Code:	Not reported
WCDE Residence Code:	Not reported
WCDH Origin Code:	1
WCDE On Site Code:	Not reported
WCDB Code:	W309
Description:	Batteries, Wet
CORb Sequence Number:	165006
Sequence Number:	3493224
Mixed Radioactive Flag:	False

Map ID  
Direction  
Distance  
Elevation

MAP FINDINGS

Site

Database(s)

EDR ID Number  
EPA ID Number

**TARGET STORE 1947 (Continued)**

**S108233949**

Designation Code:	D
Reported Quantity:	78
Quantity Unit:	LB
Kilograms Quantity:	35.3808006
Density Number:	0
Density Quantity:	Not reported
Waste Managed Off Site:	Y
State Only Waste Code 1:	Not reported
State Only Waste Code 2:	Not reported
Report Managed On Site:	0
KG Managed On Site:	0
Generator Treatment Code:	Not reported
Permit By Rule Code:	Not reported
WCDE Residence Code:	Not reported
WCDH Origin Code:	1
WCDE On Site Code:	Not reported
WCDB Code:	W001
Description:	Pesticides
CORb Sequence Number:	165006
Sequence Number:	3493225
Mixed Radioactive Flag:	False
Designation Code:	D
Reported Quantity:	8
Quantity Unit:	LB
Kilograms Quantity:	3.62880006
Density Number:	0
Density Quantity:	Not reported
Waste Managed Off Site:	Y
State Only Waste Code 1:	Not reported
State Only Waste Code 2:	Not reported
Report Managed On Site:	0
KG Managed On Site:	0
Generator Treatment Code:	Not reported
Permit By Rule Code:	Not reported
WCDE Residence Code:	Not reported
WCDH Origin Code:	1
WCDE On Site Code:	Not reported
WCDB Code:	W801
Description:	Compressed gas, flammable
CORb Sequence Number:	165006
Sequence Number:	3493226
Mixed Radioactive Flag:	False
Designation Code:	D
Reported Quantity:	14
Quantity Unit:	LB
Kilograms Quantity:	6.35040010
Density Number:	0
Density Quantity:	Not reported
Waste Managed Off Site:	Y
State Only Waste Code 1:	WT02
State Only Waste Code 2:	Not reported
Report Managed On Site:	0
KG Managed On Site:	0
Generator Treatment Code:	Not reported

Map ID  
Direction  
Distance  
Elevation

MAP FINDINGS

Site

Database(s)

EDR ID Number  
EPA ID Number

**TARGET STORE 1947 (Continued)**

**S108233949**

Permit By Rule Code:	Not reported
WCDE Residence Code:	Not reported
WCDH Origin Code:	1
WCDE On Site Code:	Not reported
WCDB Code:	W219
Description:	State-Regulated Waste Only
CORb Sequence Number:	165006
Sequence Number:	3493227
Mixed Radioactive Flag:	False
Designation Code:	D
Reported Quantity:	1842
Quantity Unit:	LB
Kilograms Quantity:	835.531214
Density Number:	0
Density Quantity:	Not reported
Waste Managed Off Site:	Y
State Only Waste Code 1:	WT02
State Only Waste Code 2:	Not reported
Report Managed On Site:	0
KG Managed On Site:	0
Generator Treatment Code:	Not reported
Permit By Rule Code:	Not reported
WCDE Residence Code:	Not reported
WCDH Origin Code:	1
WCDE On Site Code:	Not reported
WCDB Code:	W219
Description:	Non-DOT, Non-RCRA Regulated Liquids
CORb Sequence Number:	165006
Sequence Number:	3493228
Mixed Radioactive Flag:	False
Designation Code:	D
Reported Quantity:	970
Quantity Unit:	LB
Kilograms Quantity:	439.992007
Density Number:	0
Density Quantity:	Not reported
Shipments Sent:	
CORB Waste Sequence Number:	165006
Waste Sequence Number:	3493218
Sequence Number:	2096128
Shipment Date:	2017-01-03 00:00:00
Mainfest Document ID:	010490915FLE
Reported Quantity:	202
Unit of Measure:	LB
Kilograms Quantity:	91.6272015
Receiving EPAID:	ARD069748192
Waste Sequence Number:	3493218
Sequence Number:	2096129
Shipment Date:	2017-03-13 00:00:00
Mainfest Document ID:	010489124FLE
Reported Quantity:	158
Unit of Measure:	LB
Kilograms Quantity:	71.6688012
Receiving EPAID:	ARD069748192

Map ID  
Direction  
Distance  
Elevation

MAP FINDINGS

Site

Database(s)

EDR ID Number  
EPA ID Number

**TARGET STORE 1947 (Continued)**

**S108233949**

Waste Sequence Number: 3493218  
Sequence Number: 2096130  
Shipment Date: 2017-05-22 00:00:00  
Manifest Document ID: 010617353FLE  
Reported Quantity: 35  
Unit of Measure: LB  
Kilograms Quantity: 15.8760002  
Receiving EPAID: ARD069748192

Waste Sequence Number: 3493218  
Sequence Number: 2096131  
Shipment Date: 2017-08-03 00:00:00  
Manifest Document ID: 011059734FLE  
Reported Quantity: 76  
Unit of Measure: LB  
Kilograms Quantity: 34.4736005  
Receiving EPAID: UTD981552177

Waste Sequence Number: 3493218  
Sequence Number: 2096132  
Shipment Date: 2017-10-13 00:00:00  
Manifest Document ID: 011065765FLE  
Reported Quantity: 80  
Unit of Measure: LB  
Kilograms Quantity: 36.2880006  
Receiving EPAID: UTD981552177

Waste Sequence Number: 3493218  
Sequence Number: 2096133  
Shipment Date: 2017-12-19 00:00:00  
Manifest Document ID: 011550609FLE  
Reported Quantity: 55  
Unit of Measure: LB  
Kilograms Quantity: 24.9480004  
Receiving EPAID: UTD981552177

Waste Sequence Number: 3493219  
Sequence Number: 2096162  
Shipment Date: 2017-01-03 00:00:00  
Manifest Document ID: 010490919FLE  
Reported Quantity: 13  
Unit of Measure: LB  
Kilograms Quantity: 5.89680010  
Receiving EPAID: NED981723513

Waste Sequence Number: 3493219  
Sequence Number: 2096163  
Shipment Date: 2017-03-13 00:00:00  
Manifest Document ID: 010489124FLE  
Reported Quantity: 9  
Unit of Measure: LB  
Kilograms Quantity: 4.08240007  
Receiving EPAID: ARD069748192

Waste Sequence Number: 3493219  
Sequence Number: 2096164  
Shipment Date: 2017-03-13 00:00:00

Map ID  
Direction  
Distance  
Elevation

MAP FINDINGS

Site

Database(s)

EDR ID Number  
EPA ID Number

**TARGET STORE 1947 (Continued)**

**S108233949**

Mainfest Document ID: 010489125FLE  
Reported Quantity: 86  
Unit of Measure: LB  
Kilograms Quantity: 39.0096006  
Receiving EPAID: NED981723513

Waste Sequence Number: 3493219  
Sequence Number: 2096165  
Shipment Date: 2017-08-03 00:00:00  
Mainfest Document ID: 011059734FLE  
Reported Quantity: 87  
Unit of Measure: LB  
Kilograms Quantity: 39.4632006  
Receiving EPAID: UTD981552177

Waste Sequence Number: 3493219  
Sequence Number: 2096166  
Shipment Date: 2017-10-13 00:00:00  
Mainfest Document ID: 011065765FLE  
Reported Quantity: 60  
Unit of Measure: LB  
Kilograms Quantity: 27.2160004  
Receiving EPAID: UTD981552177

Waste Stream Off Site Mgmt:  
Waste CORB Sequence Number: 165006  
Waste Sequence Number: 3493218  
Sequence Number: 955427  
Received EPAID: ARD069748192  
Managed Quantity: 395  
Kilogram Quantity: 179.172003  
Recycled Percentage: Not reported  
Waste Management System Code: H040

Waste Sequence Number: 3493218  
Sequence Number: 955428  
Received EPAID: UTD981552177  
Managed Quantity: 211  
Kilogram Quantity: 95.7096016  
Recycled Percentage: Not reported  
Waste Management System Code: H141

Waste Sequence Number: 3493224  
Sequence Number: 955454  
Received EPAID: NED981723513  
Managed Quantity: 78  
Kilogram Quantity: 35.3808006  
Recycled Percentage: Not reported  
Waste Management System Code: H141

Waste Sequence Number: 3493225  
Sequence Number: 955457  
Received EPAID: UTD981552177  
Managed Quantity: 8  
Kilogram Quantity: 3.62880006  
Recycled Percentage: Not reported  
Waste Management System Code: H040



Map ID  
Direction  
Distance  
Elevation

MAP FINDINGS

Site

Database(s)

EDR ID Number  
EPA ID Number

**TARGET STORE 1947 (Continued)**

**S108233949**

Waste Sequence Number: 3493226  
Sequence Number: 955676  
Received EPAID: ARD069748192  
Managed Quantity: 9  
Kilogram Quantity: 4.08240007  
Recycled Percentage: Not reported  
Waste Management System Code: H040

Waste Sequence Number: 3493226  
Sequence Number: 955677  
Received EPAID: UTD981552177  
Managed Quantity: 5  
Kilogram Quantity: 2.26800003  
Recycled Percentage: Not reported  
Waste Management System Code: H141

Waste Sequence Number: 3493227  
Sequence Number: 955698  
Received EPAID: NED981723513  
Managed Quantity: 1210  
Kilogram Quantity: 548.856009  
Recycled Percentage: Not reported  
Waste Management System Code: H040

Waste Sequence Number: 3493227  
Sequence Number: 955699  
Received EPAID: UTD981552177  
Managed Quantity: 632  
Kilogram Quantity: 286.675204  
Recycled Percentage: Not reported  
Waste Management System Code: H040

Waste Sequence Number: 3493219  
Sequence Number: 955430  
Received EPAID: ARD069748192  
Managed Quantity: 9  
Kilogram Quantity: 4.08240007  
Recycled Percentage: Not reported  
Waste Management System Code: H040

Waste Sequence Number: 3493219  
Sequence Number: 955431  
Received EPAID: NED981723513  
Managed Quantity: 99  
Kilogram Quantity: 44.9064007  
Recycled Percentage: Not reported  
Waste Management System Code: H040

Waste Sequence Number: 3493219  
Sequence Number: 955432  
Received EPAID: UTD981552177  
Managed Quantity: 174  
Kilogram Quantity: 78.9264013  
Recycled Percentage: Not reported  
Waste Management System Code: H040

**TARGET STORE 1947 (Continued)**

**S108233949**

Waste Stream Comments:

CORB Waste Sequence Number: 165006

Comments: When products are damaged or recalled, these products may need to be sent out as hazardous waste. Target Stores normally operate as small quantity generators (SQG) as defined in 40 CFR 262.13. However, Target retails over-the-counter (OTC) products that when sent out as a waste may be considered a p-listed waste. These events may exceed 2.2 pounds in a single shipment.

Waste Sequence Number: 3493218

Sequence Number: 1

Comments: Additional Waste Codes: U002, U154 When products are damaged or recalled, these products may need to be sent out as hazardous waste. Target Stores normally operate as small quantity generators (SQG) as defined in 40 CFR 262.13. However, Target retails over-the-counter (OTC) products that when sent out as a waste may be considered a p-listed waste. These events may exceed 2.2 pounds in a single shipment.

Waste Sequence Number: 3493219

Sequence Number: 1

Comments: When products are damaged or recalled, these products may need to be sent out as hazardous waste. Target Stores normally operate as small quantity generators (SQG) as defined in 40 CFR 262.13. However, Target retails over-the-counter (OTC) products that when sent out as a waste may be considered a p-listed waste. These events may exceed 2.2 pounds in a single shipment.

Waste Sequence Number: 3493220

Sequence Number: 1

Comments: When products are damaged or recalled, these products may need to be sent out as hazardous waste. Target Stores normally operate as small quantity generators (SQG) as defined in 40 CFR 262.13. However, Target retails over-the-counter (OTC) products that when sent out as a waste may be considered a p-listed waste. These events may exceed 2.2 pounds in a single shipment.

Waste Sequence Number: 3493221

Sequence Number: 1

Comments: When products are damaged or recalled, these products may need to be sent out as hazardous waste. Target Stores normally operate as small quantity generators (SQG) as defined in 40 CFR 262.13. However, Target retails over-the-counter (OTC) products that when sent out as a waste may be considered a p-listed waste. These events may exceed 2.2 pounds in a single shipment.

Waste Sequence Number: 3493222

Sequence Number: 1

Comments: When products are damaged or recalled, these products may need to be sent out as hazardous waste. Target Stores normally operate as small quantity generators (SQG) as defined in 40 CFR 262.13. However, Target retails over-the-counter (OTC) products that when sent out as a waste may be considered a p-listed waste. These events may exceed 2.2 pounds in a single shipment.

Waste Sequence Number: 3493223

Sequence Number: 1

Map ID  
Direction  
Distance  
Elevation

MAP FINDINGS

Site

Database(s)

EDR ID Number  
EPA ID Number

**TARGET STORE 1947 (Continued)**

**S108233949**

Comments: When products are damaged or recalled, these products may need to be sent out as hazardous waste. Target Stores normally operate as small quantity generators (SQG) as defined in 40 CFR 262.13. However, Target retails over-the-counter (OTC) products that when sent out as a waste may be considered a p-listed waste. These events may exceed 2.2 pounds in a single shipment.

Waste Sequence Number: 3493224  
Sequence Number: 1

Comments: When products are damaged or recalled, these products may need to be sent out as hazardous waste. Target Stores normally operate as small quantity generators (SQG) as defined in 40 CFR 262.13. However, Target retails over-the-counter (OTC) products that when sent out as a waste may be considered a p-listed waste. These events may exceed 2.2 pounds in a single shipment.

Waste Sequence Number: 3493225  
Sequence Number: 1

Comments: When products are damaged or recalled, these products may need to be sent out as hazardous waste. Target Stores normally operate as small quantity generators (SQG) as defined in 40 CFR 262.13. However, Target retails over-the-counter (OTC) products that when sent out as a waste may be considered a p-listed waste. These events may exceed 2.2 pounds in a single shipment.

Waste Sequence Number: 3493226  
Sequence Number: 1

Comments: When products are damaged or recalled, these products may need to be sent out as hazardous waste. Target Stores normally operate as small quantity generators (SQG) as defined in 40 CFR 262.13. However, Target retails over-the-counter (OTC) products that when sent out as a waste may be considered a p-listed waste. These events may exceed 2.2 pounds in a single shipment.

Waste Sequence Number: 3493227  
Sequence Number: 1

Comments: When products are damaged or recalled, these products may need to be sent out as hazardous waste. Target Stores normally operate as small quantity generators (SQG) as defined in 40 CFR 262.13. However, Target retails over-the-counter (OTC) products that when sent out as a waste may be considered a p-listed waste. These events may exceed 2.2 pounds in a single shipment.

Waste Sequence Number: 3493228  
Sequence Number: 1

Waste Stream EPA Code:  
CORB Waste Sequence Number: 165006  
Waste Sequence Number: 3493218  
Sequence Number: 8216932  
WCDA Code: D001

Waste Sequence Number: 3493218  
Sequence Number: 8216933  
WCDA Code: D035

Waste Sequence Number: 3493219  
Sequence Number: 8251770

Map ID  
Direction  
Distance  
Elevation

MAP FINDINGS

Site

Database(s)

EDR ID Number  
EPA ID Number

**TARGET STORE 1947 (Continued)**

**S108233949**

WCDA Code:	D001
Waste Sequence Number:	3493219
Sequence Number:	8251771
WCDA Code:	D005
Waste Sequence Number:	3493219
Sequence Number:	8251772
WCDA Code:	D007
Waste Sequence Number:	3493219
Sequence Number:	8251773
WCDA Code:	D011
Waste Sequence Number:	3493219
Sequence Number:	8251774
WCDA Code:	D018
Waste Sequence Number:	3493219
Sequence Number:	8251775
WCDA Code:	D035
Waste Sequence Number:	3493220
Sequence Number:	8251784
WCDA Code:	P075
Waste Sequence Number:	3493221
Sequence Number:	8216977
WCDA Code:	D001
Waste Sequence Number:	3493222
Sequence Number:	8216981
WCDA Code:	D002
Waste Stream Source Code:	
CORB Waste Sequence Number:	165006
Waste Sequence Number:	3493218
Sequence Number:	1
WCDD Code:	G11
Waste Sequence Number:	3493219
Sequence Number:	1
WCDD Code:	G11
Waste Sequence Number:	3493220
Sequence Number:	1
WCDD Code:	G11
Waste Sequence Number:	3493221
Sequence Number:	1
WCDD Code:	G11
Waste Sequence Number:	3493222
Sequence Number:	1
WCDD Code:	G11
Waste Sequence Number:	3493223

Map ID  
Direction  
Distance  
Elevation

MAP FINDINGS

Site

Database(s)

EDR ID Number  
EPA ID Number

TARGET STORE 1947 (Continued)

S108233949

Sequence Number:	1
WCDD Code:	G11
Waste Sequence Number:	3493225
Sequence Number:	1
WCDD Code:	G11
Waste Sequence Number:	3493226
Sequence Number:	1
WCDD Code:	G11
Waste Sequence Number:	3493227
Sequence Number:	1
WCDD Code:	G11
Waste Sequence Number:	3493228
Sequence Number:	1
WCDD Code:	G11
Waste Sequence Number:	3493229
Sequence Number:	1
WCDD Code:	G11
Name:	TARGET STORE 1947
Address:	2201 S COMMONS
City,State,Zip:	FEDERAL WAY, WA 98003
Facility Address 2:	Not reported
Facility ID:	8795933
EPA ID:	WAH000026798
NAICS:	452210
State Waste Code Desc:	WT02
Federal Waste Code Desc:	D001,D002,D004,D005,D006,D007,D008,D009,D010,D011,D016,D018,D024,D026, D027,D035,D039,P075,U002,U035,U154,U188,U279
Form Comm:	Not reported
Data Year:	2017
Permit by Rule:	False
Mailing Address 2:	Not reported
Treatment by Generator:	False
Mixed Radioactive Waste:	False
Importer of Hazardous Waste:	False
Immediate Recycler:	False
Treatment/Storage/Disposal/Recycling Facility:	False
Generator of Dangerous Fuel Waste:	False
Generator Marketing to Burner:	False
Other Marketers (i.e., blender, distributor, etc.):	False
Utility Boiler Burner:	False
Industry Boiler Burner:	False
Industrial Furnace:	False
Smelter Defferal:	False
Universal Waste:	Not reported
Off-Specification:	Not reported
LN Address 2:	Not reported
Tax Reg #:	601007793
Business Type:	Retail
Mail Name:	Target Corporation
Mailing Address:	PO Box 111

Map ID  
Direction  
Distance  
Elevation

MAP FINDINGS

Site

Database(s)

EDR ID Number  
EPA ID Number

**TARGET STORE 1947 (Continued)**

**S108233949**

Mailing City,State,Zip:	Minneapolis, MN 55440-0111
Legal Organization Name:	Target Corporation
Legal Organization Type:	Private
Legal Contact:	Not reported
Legal Address:	PO Box 111
Legal Address 2:	Not reported
Legal City,State,Zip:	Minneapolis, MN 55440-0111
Legal Phone Number:	(800) 587-2228
Legal Effective Date:	10/06/2004
Land Organization Name:	Target Corporation
Land Organization Type:	Private
Land Contact:	Steve Musser
Land Address:	PO Box 111
Land City,State,Zip:	Minneapolis, MN 55440-0111
Land Phone Number:	(800) 587-2228
Operator Organization Name:	Target Store T1947
Operator Organization Type:	Private
Operator:	Steve Musser
Operator Address:	PO Box 111
Operator Address 2:	Not reported
Operator City,State,Zip:	Minneapolis, MN 55440-0111
Operator Phone Number:	(800) 587-2228
Operator Effective Date:	10/06/2004
Site Contact:	Steve Musser
Site Contact Address:	PO BOX 111
Contact City,State,Zip:	Minneapolis, MN 55440-1111
Site Contact Phone Number:	(800) 587-2228
Site Contact Email:	POC@Target.com
Gen Status Code:	LQG
Monthly Generation:	True
Batch Generation:	False
One Time Generation:	False
Transport Own Waste:	False
Tranports Other Waste:	False
Recycler Onsite:	False
Transfer Facility:	False
Other Exemption:	Not reported
UW Battery Gen:	False
Used Oil Transporter:	False
Used Oil Transfer Facility:	False
Used Oil Processor:	False
Used Oil Refiner:	False
Used Oil Fuel Marketer Directs Shipments:	False
Used Oil Fuel Marketer Meets Specs:	False
Site Contact Address 2:	Not reported
SIC Code:	Not reported
CRK Number:	Not reported
Active:	Not reported
CAS Number:	Not reported
Chemical Name:	Not reported
EHS:	Not reported
EHS CAS Number:	Not reported
EHS Name:	Not reported
Waste Stream Generated:	
Waste Managed Off Site:	Y
State Only Waste Code 1:	Not reported
State Only Waste Code 2:	Not reported

Map ID  
Direction  
Distance  
Elevation

MAP FINDINGS

Site

Database(s)

EDR ID Number  
EPA ID Number

TARGET STORE 1947 (Continued)

S108233949

Report Managed On Site:	0
KG Managed On Site:	0
Generator Treatment Code:	Not reported
Permit By Rule Code:	Not reported
WCDE Residence Code:	Not reported
WCDH Origin Code:	1
WCDE On Site Code:	Not reported
WCDB Code:	W801
Description:	Aerosols Flammable
CORb Sequence Number:	165006
Sequence Number:	3493218
Mixed Radioactive Flag:	False
Designation Code:	D
Reported Quantity:	606
Quantity Unit:	LB
Kilograms Quantity:	274.881604
Density Number:	0
Density Quantity:	Not reported
Waste Managed Off Site:	Y
State Only Waste Code 1:	Not reported
State Only Waste Code 2:	Not reported
Report Managed On Site:	0
KG Managed On Site:	0
Generator Treatment Code:	Not reported
Permit By Rule Code:	Not reported
WCDE Residence Code:	Not reported
WCDH Origin Code:	1
WCDE On Site Code:	Not reported
WCDB Code:	W001
Description:	Flammable Liquids
CORb Sequence Number:	165006
Sequence Number:	3493219
Mixed Radioactive Flag:	False
Designation Code:	D
Reported Quantity:	282
Quantity Unit:	LB
Kilograms Quantity:	127.915202
Density Number:	0
Density Quantity:	Not reported
Waste Managed Off Site:	Y
State Only Waste Code 1:	Not reported
State Only Waste Code 2:	Not reported
Report Managed On Site:	0
KG Managed On Site:	0
Generator Treatment Code:	Not reported
Permit By Rule Code:	Not reported
WCDE Residence Code:	Not reported
WCDH Origin Code:	1
WCDE On Site Code:	Not reported
WCDB Code:	W004
Description:	Pharmaceutical P-Listed
CORb Sequence Number:	165006
Sequence Number:	3493220
Mixed Radioactive Flag:	False
Designation Code:	D

Map ID  
Direction  
Distance  
Elevation

MAP FINDINGS

Site

Database(s)

EDR ID Number  
EPA ID Number

**TARGET STORE 1947 (Continued)**

**S108233949**

Reported Quantity:	11
Quantity Unit:	LB
Kilograms Quantity:	4.98960008
Density Number:	0
Density Quantity:	Not reported
Waste Managed Off Site:	Y
State Only Waste Code 1:	Not reported
State Only Waste Code 2:	Not reported
Report Managed On Site:	0
KG Managed On Site:	0
Generator Treatment Code:	Not reported
Permit By Rule Code:	Not reported
WCDE Residence Code:	Not reported
WCDH Origin Code:	1
WCDE On Site Code:	Not reported
WCDB Code:	W001
Description:	Oxidizing Liquids
CORb Sequence Number:	165006
Sequence Number:	3493221
Mixed Radioactive Flag:	False
Designation Code:	D
Reported Quantity:	13
Quantity Unit:	LB
Kilograms Quantity:	5.89680010
Density Number:	0
Density Quantity:	Not reported
Waste Managed Off Site:	Y
State Only Waste Code 1:	Not reported
State Only Waste Code 2:	Not reported
Report Managed On Site:	0
KG Managed On Site:	0
Generator Treatment Code:	Not reported
Permit By Rule Code:	Not reported
WCDE Residence Code:	Not reported
WCDH Origin Code:	1
WCDE On Site Code:	Not reported
WCDB Code:	W001
Description:	Corrosive Liquids - Acidic
CORb Sequence Number:	165006
Sequence Number:	3493222
Mixed Radioactive Flag:	False
Designation Code:	D
Reported Quantity:	33
Quantity Unit:	LB
Kilograms Quantity:	14.9688002
Density Number:	0
Density Quantity:	Not reported
Waste Managed Off Site:	Y
State Only Waste Code 1:	Not reported
State Only Waste Code 2:	Not reported
Report Managed On Site:	0
KG Managed On Site:	0
Generator Treatment Code:	Not reported
Permit By Rule Code:	Not reported



Map ID  
Direction  
Distance  
Elevation

MAP FINDINGS

Site

Database(s)

EDR ID Number  
EPA ID Number

**TARGET STORE 1947 (Continued)**

**S108233949**

WCDE Residence Code: Not reported  
WCDH Origin Code: 1  
WCDE On Site Code: Not reported  
WCDB Code: W001  
Description: Corrosive Liquids - Basic  
CORb Sequence Number: 165006  
Sequence Number: 3493223  
Mixed Radioactive Flag: False  
Designation Code: D  
Reported Quantity: 393  
Quantity Unit: LB  
Kilograms Quantity: 178.264803  
Density Number: 0  
Density Quantity: Not reported

Waste Managed Off Site: Y  
State Only Waste Code 1: Not reported  
State Only Waste Code 2: Not reported  
Report Managed On Site: 0  
KG Managed On Site: 0  
Generator Treatment Code: Not reported  
Permit By Rule Code: Not reported  
WCDE Residence Code: Not reported  
WCDH Origin Code: 1  
WCDE On Site Code: Not reported  
WCDB Code: W309  
Description: Batteries, Wet  
CORb Sequence Number: 165006  
Sequence Number: 3493224  
Mixed Radioactive Flag: False  
Designation Code: D  
Reported Quantity: 78  
Quantity Unit: LB  
Kilograms Quantity: 35.3808006  
Density Number: 0  
Density Quantity: Not reported

Waste Managed Off Site: Y  
State Only Waste Code 1: Not reported  
State Only Waste Code 2: Not reported  
Report Managed On Site: 0  
KG Managed On Site: 0  
Generator Treatment Code: Not reported  
Permit By Rule Code: Not reported  
WCDE Residence Code: Not reported  
WCDH Origin Code: 1  
WCDE On Site Code: Not reported  
WCDB Code: W001  
Description: Pesticides  
CORb Sequence Number: 165006  
Sequence Number: 3493225  
Mixed Radioactive Flag: False  
Designation Code: D  
Reported Quantity: 8  
Quantity Unit: LB  
Kilograms Quantity: 3.62880006  
Density Number: 0

Map ID  
Direction  
Distance  
Elevation

MAP FINDINGS

Site

Database(s)

EDR ID Number  
EPA ID Number

TARGET STORE 1947 (Continued)

S108233949

Density Quantity:	Not reported
Waste Managed Off Site:	Y
State Only Waste Code 1:	Not reported
State Only Waste Code 2:	Not reported
Report Managed On Site:	0
KG Managed On Site:	0
Generator Treatment Code:	Not reported
Permit By Rule Code:	Not reported
WCDE Residence Code:	Not reported
WCDH Origin Code:	1
WCDE On Site Code:	Not reported
WCDB Code:	W801
Description:	Compressed gas, flammable
CORb Sequence Number:	165006
Sequence Number:	3493226
Mixed Radioactive Flag:	False
Designation Code:	D
Reported Quantity:	14
Quantity Unit:	LB
Kilograms Quantity:	6.35040010
Density Number:	0
Density Quantity:	Not reported
Waste Managed Off Site:	Y
State Only Waste Code 1:	WT02
State Only Waste Code 2:	Not reported
Report Managed On Site:	0
KG Managed On Site:	0
Generator Treatment Code:	Not reported
Permit By Rule Code:	Not reported
WCDE Residence Code:	Not reported
WCDH Origin Code:	1
WCDE On Site Code:	Not reported
WCDB Code:	W219
Description:	State-Regulated Waste Only
CORb Sequence Number:	165006
Sequence Number:	3493227
Mixed Radioactive Flag:	False
Designation Code:	D
Reported Quantity:	1842
Quantity Unit:	LB
Kilograms Quantity:	835.531214
Density Number:	0
Density Quantity:	Not reported
Waste Managed Off Site:	Y
State Only Waste Code 1:	WT02
State Only Waste Code 2:	Not reported
Report Managed On Site:	0
KG Managed On Site:	0
Generator Treatment Code:	Not reported
Permit By Rule Code:	Not reported
WCDE Residence Code:	Not reported
WCDH Origin Code:	1
WCDE On Site Code:	Not reported
WCDB Code:	W219

Map ID  
Direction  
Distance  
Elevation

MAP FINDINGS

Site

Database(s)

EDR ID Number  
EPA ID Number

**TARGET STORE 1947 (Continued)**

**S108233949**

Description: Non-DOT, Non-RCRA Regulated Liquids  
CORb Sequence Number: 165006  
Sequence Number: 3493228  
Mixed Radioactive Flag: False  
Designation Code: D  
Reported Quantity: 970  
Quantity Unit: LB  
Kilograms Quantity: 439.992007  
Density Number: 0  
Density Quantity: Not reported

Shipments Sent:

CORB Waste Sequence Number: 165006  
Waste Sequence Number: 3493218  
Sequence Number: 2096128  
Shipment Date: 2017-01-03 00:00:00  
Manifest Document ID: 010490915FLE  
Reported Quantity: 202  
Unit of Measure: LB  
Kilograms Quantity: 91.6272015  
Receiving EPAID: ARD069748192

Waste Sequence Number: 3493218  
Sequence Number: 2096129  
Shipment Date: 2017-03-13 00:00:00  
Manifest Document ID: 010489124FLE  
Reported Quantity: 158  
Unit of Measure: LB  
Kilograms Quantity: 71.6688012  
Receiving EPAID: ARD069748192

Waste Sequence Number: 3493218  
Sequence Number: 2096130  
Shipment Date: 2017-05-22 00:00:00  
Manifest Document ID: 010617353FLE  
Reported Quantity: 35  
Unit of Measure: LB  
Kilograms Quantity: 15.8760002  
Receiving EPAID: ARD069748192

Waste Sequence Number: 3493218  
Sequence Number: 2096131  
Shipment Date: 2017-08-03 00:00:00  
Manifest Document ID: 011059734FLE  
Reported Quantity: 76  
Unit of Measure: LB  
Kilograms Quantity: 34.4736005  
Receiving EPAID: UTD981552177

Waste Sequence Number: 3493218  
Sequence Number: 2096132  
Shipment Date: 2017-10-13 00:00:00  
Manifest Document ID: 011065765FLE  
Reported Quantity: 80  
Unit of Measure: LB  
Kilograms Quantity: 36.2880006  
Receiving EPAID: UTD981552177

Map ID  
Direction  
Distance  
Elevation

MAP FINDINGS

Site

Database(s)

EDR ID Number  
EPA ID Number

**TARGET STORE 1947 (Continued)**

**S108233949**

Waste Sequence Number: 3493218  
Sequence Number: 2096133  
Shipment Date: 2017-12-19 00:00:00  
Manifest Document ID: 011550609FLE  
Reported Quantity: 55  
Unit of Measure: LB  
Kilograms Quantity: 24.9480004  
Receiving EPAID: UTD981552177

Waste Sequence Number: 3493219  
Sequence Number: 2096162  
Shipment Date: 2017-01-03 00:00:00  
Manifest Document ID: 010490919FLE  
Reported Quantity: 13  
Unit of Measure: LB  
Kilograms Quantity: 5.89680010  
Receiving EPAID: NED981723513

Waste Sequence Number: 3493219  
Sequence Number: 2096163  
Shipment Date: 2017-03-13 00:00:00  
Manifest Document ID: 010489124FLE  
Reported Quantity: 9  
Unit of Measure: LB  
Kilograms Quantity: 4.08240007  
Receiving EPAID: ARD069748192

Waste Sequence Number: 3493219  
Sequence Number: 2096164  
Shipment Date: 2017-03-13 00:00:00  
Manifest Document ID: 010489125FLE  
Reported Quantity: 86  
Unit of Measure: LB  
Kilograms Quantity: 39.0096006  
Receiving EPAID: NED981723513

Waste Sequence Number: 3493219  
Sequence Number: 2096165  
Shipment Date: 2017-08-03 00:00:00  
Manifest Document ID: 011059734FLE  
Reported Quantity: 87  
Unit of Measure: LB  
Kilograms Quantity: 39.4632006  
Receiving EPAID: UTD981552177

Waste Sequence Number: 3493219  
Sequence Number: 2096166  
Shipment Date: 2017-10-13 00:00:00  
Manifest Document ID: 011065765FLE  
Reported Quantity: 60  
Unit of Measure: LB  
Kilograms Quantity: 27.2160004  
Receiving EPAID: UTD981552177

Waste Stream Off Site Mgmt:  
Waste CORB Sequence Number: 165006  
Waste Sequence Number: 3493218

Map ID  
Direction  
Distance  
Elevation

MAP FINDINGS

Site

Database(s)

EDR ID Number  
EPA ID Number

**TARGET STORE 1947 (Continued)**

**S108233949**

Sequence Number: 955427  
Received EPAID: ARD069748192  
Managed Quantity: 395  
Kilogram Quantity: 179.172003  
Recycled Percentage: Not reported  
Waste Management System Code: H040

Waste Sequence Number: 3493218  
Sequence Number: 955428  
Received EPAID: UTD981552177  
Managed Quantity: 211  
Kilogram Quantity: 95.7096016  
Recycled Percentage: Not reported  
Waste Management System Code: H141

Waste Sequence Number: 3493224  
Sequence Number: 955454  
Received EPAID: NED981723513  
Managed Quantity: 78  
Kilogram Quantity: 35.3808006  
Recycled Percentage: Not reported  
Waste Management System Code: H141

Waste Sequence Number: 3493225  
Sequence Number: 955457  
Received EPAID: UTD981552177  
Managed Quantity: 8  
Kilogram Quantity: 3.62880006  
Recycled Percentage: Not reported  
Waste Management System Code: H040

Waste Sequence Number: 3493226  
Sequence Number: 955676  
Received EPAID: ARD069748192  
Managed Quantity: 9  
Kilogram Quantity: 4.08240007  
Recycled Percentage: Not reported  
Waste Management System Code: H040

Waste Sequence Number: 3493226  
Sequence Number: 955677  
Received EPAID: UTD981552177  
Managed Quantity: 5  
Kilogram Quantity: 2.26800003  
Recycled Percentage: Not reported  
Waste Management System Code: H141

Waste Sequence Number: 3493227  
Sequence Number: 955698  
Received EPAID: NED981723513  
Managed Quantity: 1210  
Kilogram Quantity: 548.856009  
Recycled Percentage: Not reported  
Waste Management System Code: H040

Waste Sequence Number: 3493227  
Sequence Number: 955699

Map ID  
Direction  
Distance  
Elevation

MAP FINDINGS

Site

Database(s)

EDR ID Number  
EPA ID Number

**TARGET STORE 1947 (Continued)**

**S108233949**

Received EPAID: UTD981552177  
Managed Quantity: 632  
Kilogram Quantity: 286.675204  
Recycled Percentage: Not reported  
Waste Management System Code: H040

Waste Sequence Number: 3493219  
Sequence Number: 955430  
Received EPAID: ARD069748192  
Managed Quantity: 9  
Kilogram Quantity: 4.08240007  
Recycled Percentage: Not reported  
Waste Management System Code: H040

Waste Sequence Number: 3493219  
Sequence Number: 955431  
Received EPAID: NED981723513  
Managed Quantity: 99  
Kilogram Quantity: 44.9064007  
Recycled Percentage: Not reported  
Waste Management System Code: H040

Waste Sequence Number: 3493219  
Sequence Number: 955432  
Received EPAID: UTD981552177  
Managed Quantity: 174  
Kilogram Quantity: 78.9264013  
Recycled Percentage: Not reported  
Waste Management System Code: H040

Waste Stream Comments:  
CORB Waste Sequence Number: 165006  
Comments: When products are damaged or recalled, these products may need to be sent out as hazardous waste. Target Stores normally operate as small quantity generators (SQG) as defined in 40 CFR 262.13. However, Target retails over-the-counter (OTC) products that when sent out as a waste may be considered a p-listed waste. These events may exceed 2.2 pounds in a single shipment.

Waste Sequence Number: 3493218  
Sequence Number: 1

Comments: Additional Waste Codes: U002, U154 When products are damaged or recalled, these products may need to be sent out as hazardous waste. Target Stores normally operate as small quantity generators (SQG) as defined in 40 CFR 262.13. However, Target retails over-the-counter (OTC) products that when sent out as a waste may be considered a p-listed waste. These events may exceed 2.2 pounds in a single shipment.

Waste Sequence Number: 3493219  
Sequence Number: 1

Comments: When products are damaged or recalled, these products may need to be sent out as hazardous waste. Target Stores normally operate as small quantity generators (SQG) as defined in 40 CFR 262.13. However, Target retails over-the-counter (OTC) products that when sent out as a waste may be considered a p-listed waste. These events may exceed 2.2 pounds in a single shipment.

MAP FINDINGS

**TARGET STORE 1947 (Continued)**

**S108233949**

Waste Sequence Number: 3493220  
Sequence Number: 1

Comments: When products are damaged or recalled, these products may need to be sent out as hazardous waste. Target Stores normally operate as small quantity generators (SQG) as defined in 40 CFR 262.13. However, Target retails over-the-counter (OTC) products that when sent out as a waste may be considered a p-listed waste. These events may exceed 2.2 pounds in a single shipment.

Waste Sequence Number: 3493221  
Sequence Number: 1

Comments: When products are damaged or recalled, these products may need to be sent out as hazardous waste. Target Stores normally operate as small quantity generators (SQG) as defined in 40 CFR 262.13. However, Target retails over-the-counter (OTC) products that when sent out as a waste may be considered a p-listed waste. These events may exceed 2.2 pounds in a single shipment.

Waste Sequence Number: 3493222  
Sequence Number: 1

Comments: When products are damaged or recalled, these products may need to be sent out as hazardous waste. Target Stores normally operate as small quantity generators (SQG) as defined in 40 CFR 262.13. However, Target retails over-the-counter (OTC) products that when sent out as a waste may be considered a p-listed waste. These events may exceed 2.2 pounds in a single shipment.

Waste Sequence Number: 3493223  
Sequence Number: 1

Comments: When products are damaged or recalled, these products may need to be sent out as hazardous waste. Target Stores normally operate as small quantity generators (SQG) as defined in 40 CFR 262.13. However, Target retails over-the-counter (OTC) products that when sent out as a waste may be considered a p-listed waste. These events may exceed 2.2 pounds in a single shipment.

Waste Sequence Number: 3493224  
Sequence Number: 1

Comments: When products are damaged or recalled, these products may need to be sent out as hazardous waste. Target Stores normally operate as small quantity generators (SQG) as defined in 40 CFR 262.13. However, Target retails over-the-counter (OTC) products that when sent out as a waste may be considered a p-listed waste. These events may exceed 2.2 pounds in a single shipment.

Waste Sequence Number: 3493225  
Sequence Number: 1

Comments: When products are damaged or recalled, these products may need to be sent out as hazardous waste. Target Stores normally operate as small quantity generators (SQG) as defined in 40 CFR 262.13. However, Target retails over-the-counter (OTC) products that when sent out as a waste may be considered a p-listed waste. These events may exceed 2.2 pounds in a single shipment.

Waste Sequence Number: 3493226  
Sequence Number: 1

Map ID  
Direction  
Distance  
Elevation

MAP FINDINGS

Site

Database(s)

EDR ID Number  
EPA ID Number

**TARGET STORE 1947 (Continued)**

**S108233949**

Comments: When products are damaged or recalled, these products may need to be sent out as hazardous waste. Target Stores normally operate as small quantity generators (SQG) as defined in 40 CFR 262.13. However, Target retails over-the-counter (OTC) products that when sent out as a waste may be considered a p-listed waste. These events may exceed 2.2 pounds in a single shipment.

Waste Sequence Number: 3493227  
Sequence Number: 1

Comments: When products are damaged or recalled, these products may need to be sent out as hazardous waste. Target Stores normally operate as small quantity generators (SQG) as defined in 40 CFR 262.13. However, Target retails over-the-counter (OTC) products that when sent out as a waste may be considered a p-listed waste. These events may exceed 2.2 pounds in a single shipment.

Waste Sequence Number: 3493228  
Sequence Number: 1

Waste Stream EPA Code:  
CORB Waste Sequence Number: 165006  
Waste Sequence Number: 3493218  
Sequence Number: 8216932  
WCDA Code: D001

Waste Sequence Number: 3493218  
Sequence Number: 8216933  
WCDA Code: D035

Waste Sequence Number: 3493219  
Sequence Number: 8251770  
WCDA Code: D001

Waste Sequence Number: 3493219  
Sequence Number: 8251771  
WCDA Code: D005

Waste Sequence Number: 3493219  
Sequence Number: 8251772  
WCDA Code: D007

Waste Sequence Number: 3493219  
Sequence Number: 8251773  
WCDA Code: D011

Waste Sequence Number: 3493219  
Sequence Number: 8251774  
WCDA Code: D018

Waste Sequence Number: 3493219  
Sequence Number: 8251775  
WCDA Code: D035

Waste Sequence Number: 3493220  
Sequence Number: 8251784  
WCDA Code: P075

Waste Sequence Number: 3493221



Map ID  
Direction  
Distance  
Elevation

MAP FINDINGS

Site

Database(s)

EDR ID Number  
EPA ID Number

**TARGET STORE 1947 (Continued)**

**S108233949**

Sequence Number: 8216977  
WCDA Code: D001

Waste Sequence Number: 3493222  
Sequence Number: 8216981  
WCDA Code: D002

Waste Stream Source Code:  
CORB Waste Sequence Number: 165006  
Waste Sequence Number: 3493218  
Sequence Number: 1  
WCDD Code: G11

Waste Sequence Number: 3493219  
Sequence Number: 1  
WCDD Code: G11

Waste Sequence Number: 3493220  
Sequence Number: 1  
WCDD Code: G11

Waste Sequence Number: 3493221  
Sequence Number: 1  
WCDD Code: G11

Waste Sequence Number: 3493222  
Sequence Number: 1  
WCDD Code: G11

Waste Sequence Number: 3493223  
Sequence Number: 1  
WCDD Code: G11

Waste Sequence Number: 3493225  
Sequence Number: 1  
WCDD Code: G11

Waste Sequence Number: 3493226  
Sequence Number: 1  
WCDD Code: G11

Waste Sequence Number: 3493227  
Sequence Number: 1  
WCDD Code: G11

Waste Sequence Number: 3493228  
Sequence Number: 1  
WCDD Code: G11

Waste Sequence Number: 3493229  
Sequence Number: 1  
WCDD Code: G11

Name: TARGET STORE 1947  
Address: 2201 S COMMONS  
City,State,Zip: FEDERAL WAY, WA 98003

Map ID  
Direction  
Distance  
Elevation

MAP FINDINGS

Site

Database(s)

EDR ID Number  
EPA ID Number

TARGET STORE 1947 (Continued)

S108233949

Facility Address 2:	Not reported
Facility ID:	8795933
EPA ID:	WAH000026798
NAICS:	452112
State Waste Code Desc:	WT02
Federal Waste Code Desc:	P001,D001,D002,D004,D005,D006,D007,D008,D009,D010,D011,D016,D018,D024, D026,D035,P075,U002,U035,U044,U058,U072,U122,U129,U150,U154,U188,U200, U201,U279
Form Comm:	Not reported
Data Year:	2016
Permit by Rule:	False
Mailing Address 2:	Not reported
Treatment by Generator:	False
Mixed Radioactive Waste:	False
Importer of Hazardous Waste:	False
Immediate Recycler:	False
Treatment/Storage/Disposal/Recycling Facility:	False
Generator of Dangerous Fuel Waste:	False
Generator Marketing to Burner:	False
Other Marketers (i.e., blender, distributor, etc.):	False
Utility Boiler Burner:	False
Industry Boiler Burner:	False
Industrial Furnace:	False
Smelter Defferal:	False
Universal Waste:	Not reported
Off-Specification:	Not reported
LN Address 2:	Not reported
Tax Reg #:	601007793
Business Type:	Retail
Mail Name:	Target Corporation
Mailing Address:	PO Box 111
Mailing City,State,Zip:	Minneapolis, MN 55440-0111
Legal Organization Name:	Target Corporation
Legal Organization Type:	Private
Legal Contact:	Not reported
Legal Address:	PO Box 111
Legal Address 2:	Not reported
Legal City,State,Zip:	Minneapolis, MN 55440-0111
Legal Phone Number:	(800) 587-2228
Legal Effective Date:	10/06/2004
Land Organization Name:	Target Corporation
Land Organization Type:	Private
Land Contact:	Steve Musser
Land Address:	PO Box 111
Land City,State,Zip:	Minneapolis, MN 55440-0111
Land Phone Number:	(800) 587-2228
Operator Organization Name:	Target Store T1947
Operator Organization Type:	Private
Operator:	Steve Musser
Operator Address:	PO Box 111
Operator Address 2:	Not reported
Operator City,State,Zip:	Minneapolis, MN 55440-0111
Operator Phone Number:	(800) 587-2228
Operator Effective Date:	10/06/2004
Site Contact:	Steve Musser
Site Contact Address:	PO BOX 111
Contact City,State,Zip:	Minneapolis, MN 55440-1111

Map ID  
Direction  
Distance  
Elevation

MAP FINDINGS

Site

Database(s)

EDR ID Number  
EPA ID Number

**TARGET STORE 1947 (Continued)**

**S108233949**

Site Contact Phone Number:	(800) 587-2228
Site Contact Email:	POC@Target.com
Gen Status Code:	LQG
Monthly Generation:	True
Batch Generation:	False
One Time Generation:	False
Transport Own Waste:	False
Tranports Other Waste:	False
Recycler Onsite:	False
Transfer Facility:	False
Other Exemption:	Not reported
UW Battery Gen:	False
Used Oil Transporter:	False
Used Oil Transfer Facility:	False
Used Oil Processor:	False
Used Oil Refiner:	False
Used Oil Fuel Marketer Directs Shipments:	False
Used Oil Fuel Marketer Meets Specs:	False
Site Contact Address 2:	Not reported
SIC Code:	Not reported
CRK Number:	Not reported
Active:	Not reported
CAS Number:	Not reported
Chemical Name:	Not reported
EHS:	Not reported
EHS CAS Number:	Not reported
EHS Name:	Not reported
Waste Stream Generated:	
Waste Managed Off Site:	Y
State Only Waste Code 1:	Not reported
State Only Waste Code 2:	Not reported
Report Managed On Site:	0
KG Managed On Site:	0
Generator Treatment Code:	Not reported
Permit By Rule Code:	Not reported
WCDE Residence Code:	Not reported
WCDH Origin Code:	1
WCDE On Site Code:	Not reported
WCDB Code:	W005
Description:	Pharmaceutical P-Listed
CORb Sequence Number:	159368
Sequence Number:	3419933
Mixed Radioactive Flag:	False
Designation Code:	D
Reported Quantity:	13
Quantity Unit:	LB
Kilograms Quantity:	5.89680010
Density Number:	0
Density Quantity:	Not reported
Waste Managed Off Site:	Y
State Only Waste Code 1:	Not reported
State Only Waste Code 2:	Not reported
Report Managed On Site:	0
KG Managed On Site:	0
Generator Treatment Code:	Not reported
Permit By Rule Code:	Not reported

Map ID  
Direction  
Distance  
Elevation

MAP FINDINGS

Site

Database(s)

EDR ID Number  
EPA ID Number

**TARGET STORE 1947 (Continued)**

**S108233949**

WCDE Residence Code: Not reported  
WCDH Origin Code: 1  
WCDE On Site Code: Not reported  
WCDB Code: W001  
Description: Compressed gas, flammable  
CORb Sequence Number: 159368  
Sequence Number: 3419940  
Mixed Radioactive Flag: False  
Designation Code: D  
Reported Quantity: 25  
Quantity Unit: LB  
Kilograms Quantity: 11.3400001  
Density Number: 0  
Density Quantity: Not reported

Waste Managed Off Site: Y  
State Only Waste Code 1: Not reported  
State Only Waste Code 2: Not reported  
Report Managed On Site: 0  
KG Managed On Site: 0  
Generator Treatment Code: Not reported  
Permit By Rule Code: Not reported  
WCDE Residence Code: Not reported  
WCDH Origin Code: 1  
WCDE On Site Code: Not reported  
WCDB Code: W001  
Description: Corrosive Liquids - Basic  
CORb Sequence Number: 159368  
Sequence Number: 3419934  
Mixed Radioactive Flag: False  
Designation Code: D  
Reported Quantity: 113  
Quantity Unit: LB  
Kilograms Quantity: 51.2568008  
Density Number: 0  
Density Quantity: Not reported

Waste Managed Off Site: Y  
State Only Waste Code 1: Not reported  
State Only Waste Code 2: Not reported  
Report Managed On Site: 0  
KG Managed On Site: 0  
Generator Treatment Code: Not reported  
Permit By Rule Code: Not reported  
WCDE Residence Code: Not reported  
WCDH Origin Code: 1  
WCDE On Site Code: Not reported  
WCDB Code: W110  
Description: Corrosive Liquids - Basic  
CORb Sequence Number: 159368  
Sequence Number: 3420023  
Mixed Radioactive Flag: False  
Designation Code: D  
Reported Quantity: 225  
Quantity Unit: LB  
Kilograms Quantity: 102.060001  
Density Number: 0

Map ID  
Direction  
Distance  
Elevation

MAP FINDINGS

Site

Database(s)

EDR ID Number  
EPA ID Number

TARGET STORE 1947 (Continued)

S108233949

Density Quantity:	Not reported
Waste Managed Off Site:	Y
State Only Waste Code 1:	Not reported
State Only Waste Code 2:	Not reported
Report Managed On Site:	0
KG Managed On Site:	0
Generator Treatment Code:	Not reported
Permit By Rule Code:	Not reported
WCDE Residence Code:	Not reported
WCDH Origin Code:	1
WCDE On Site Code:	Not reported
WCDB Code:	W001
Description:	Flammable Solids
CORb Sequence Number:	159368
Sequence Number:	3420027
Mixed Radioactive Flag:	False
Designation Code:	D
Reported Quantity:	95
Quantity Unit:	LB
Kilograms Quantity:	43.0920007
Density Number:	0
Density Quantity:	Not reported
Waste Managed Off Site:	Y
State Only Waste Code 1:	Not reported
State Only Waste Code 2:	Not reported
Report Managed On Site:	0
KG Managed On Site:	0
Generator Treatment Code:	Not reported
Permit By Rule Code:	Not reported
WCDE Residence Code:	Not reported
WCDH Origin Code:	1
WCDE On Site Code:	Not reported
WCDB Code:	W801
Description:	Aerosols Flammable
CORb Sequence Number:	159368
Sequence Number:	3419930
Mixed Radioactive Flag:	False
Designation Code:	D
Reported Quantity:	406
Quantity Unit:	LB
Kilograms Quantity:	184.161603
Density Number:	0
Density Quantity:	Not reported
Waste Managed Off Site:	Y
State Only Waste Code 1:	WT02
State Only Waste Code 2:	Not reported
Report Managed On Site:	0
KG Managed On Site:	0
Generator Treatment Code:	Not reported
Permit By Rule Code:	Not reported
WCDE Residence Code:	Not reported
WCDH Origin Code:	1
WCDE On Site Code:	Not reported
WCDB Code:	W219

Map ID  
Direction  
Distance  
Elevation

MAP FINDINGS

Site

Database(s)

EDR ID Number  
EPA ID Number

**TARGET STORE 1947 (Continued)**

**S108233949**

Description: State-Regulated Waste Only  
CORb Sequence Number: 159368  
Sequence Number: 3419944  
Mixed Radioactive Flag: False  
Designation Code: D  
Reported Quantity: 3593  
Quantity Unit: LB  
Kilograms Quantity: 1629.78482  
Density Number: 0  
Density Quantity: Not reported

Waste Managed Off Site: Y  
State Only Waste Code 1: Not reported  
State Only Waste Code 2: Not reported  
Report Managed On Site: 0  
KG Managed On Site: 0  
Generator Treatment Code: Not reported  
Permit By Rule Code: Not reported  
WCDE Residence Code: Not reported  
WCDH Origin Code: 1  
WCDE On Site Code: Not reported  
WCDB Code: W001

Description: Corrosive Liquids - Acidic  
CORb Sequence Number: 159368  
Sequence Number: 3419937  
Mixed Radioactive Flag: False  
Designation Code: D  
Reported Quantity: 1  
Quantity Unit: LB  
Kilograms Quantity: 0.45360000  
Density Number: 0  
Density Quantity: Not reported

Waste Managed Off Site: Y  
State Only Waste Code 1: Not reported  
State Only Waste Code 2: Not reported  
Report Managed On Site: 0  
KG Managed On Site: 0  
Generator Treatment Code: Not reported  
Permit By Rule Code: Not reported  
WCDE Residence Code: Not reported  
WCDH Origin Code: 1  
WCDE On Site Code: Not reported  
WCDB Code: W001

Description: Oxidizing Liquid  
CORb Sequence Number: 159368  
Sequence Number: 3419936  
Mixed Radioactive Flag: False  
Designation Code: D  
Reported Quantity: 13  
Quantity Unit: LB  
Kilograms Quantity: 5.89680010  
Density Number: 0  
Density Quantity: Not reported

Waste Managed Off Site: Y  
State Only Waste Code 1: Not reported

Map ID  
Direction  
Distance  
Elevation

MAP FINDINGS

Site

Database(s)

EDR ID Number  
EPA ID Number

**TARGET STORE 1947 (Continued)**

**S108233949**

State Only Waste Code 2: Not reported  
Report Managed On Site: 0  
KG Managed On Site: 0  
Generator Treatment Code: Not reported  
Permit By Rule Code: Not reported  
WCDE Residence Code: Not reported  
WCDH Origin Code: 1  
WCDE On Site Code: Not reported  
WCDB Code: W309  
Description: Batteries, Wet  
CORb Sequence Number: 159368  
Sequence Number: 3419938  
Mixed Radioactive Flag: False  
Designation Code: D  
Reported Quantity: 132  
Quantity Unit: LB  
Kilograms Quantity: 59.8752010  
Density Number: 0  
Density Quantity: Not reported

Waste Managed Off Site: Y  
State Only Waste Code 1: Not reported  
State Only Waste Code 2: Not reported  
Report Managed On Site: 0  
KG Managed On Site: 0  
Generator Treatment Code: Not reported  
Permit By Rule Code: Not reported  
WCDE Residence Code: Not reported  
WCDH Origin Code: 1  
WCDE On Site Code: Not reported  
WCDB Code: W001  
Description: Pesticides  
CORb Sequence Number: 159368  
Sequence Number: 3419939  
Mixed Radioactive Flag: False  
Designation Code: D  
Reported Quantity: 24  
Quantity Unit: LB  
Kilograms Quantity: 10.8864001  
Density Number: 0  
Density Quantity: Not reported

Shipments Sent:  
CORB Waste Sequence Number: 159368  
Waste Sequence Number: 3419930  
Sequence Number: 2005063  
Shipment Date: 2016-10-27 00:00:00  
Manifest Document ID: 009063402FLE  
Reported Quantity: 147  
Unit of Measure: LB  
Kilograms Quantity: 66.6792011  
Receiving EPAID: UTD981552177

Waste Sequence Number: 3419940  
Sequence Number: 2005089  
Shipment Date: 2016-01-18 00:00:00  
Manifest Document ID: 009565073FLE

Map ID  
Direction  
Distance  
Elevation

MAP FINDINGS

Site

Database(s)

EDR ID Number  
EPA ID Number

**TARGET STORE 1947 (Continued)**

**S108233949**

Reported Quantity: 6  
Unit of Measure: LB  
Kilograms Quantity: 2.72160004  
Receiving EPAID: UTD981552177

Waste Sequence Number: 3419938  
Sequence Number: 2005069  
Shipment Date: 2016-03-28 00:00:00  
Manifest Document ID: 009064696FLE  
Reported Quantity: 132  
Unit of Measure: LB  
Kilograms Quantity: 59.8752010  
Receiving EPAID: UTD981552177

Waste Sequence Number: 3420023  
Sequence Number: 2005132  
Shipment Date: 2016-08-17 00:00:00  
Manifest Document ID: 010003549FLE  
Reported Quantity: 34  
Unit of Measure: LB  
Kilograms Quantity: 15.4224002  
Receiving EPAID: UTD981552177

Waste Sequence Number: 3419930  
Sequence Number: 2005062  
Shipment Date: 2016-06-06 00:00:00  
Manifest Document ID: 009064865FLE  
Reported Quantity: 65  
Unit of Measure: LB  
Kilograms Quantity: 29.4840005  
Receiving EPAID: UTD981552177

Waste Sequence Number: 3419931  
Sequence Number: 2005153  
Shipment Date: 2016-10-27 00:00:00  
Manifest Document ID: 009063402FLE  
Reported Quantity: 71  
Unit of Measure: LB  
Kilograms Quantity: 32.2056005  
Receiving EPAID: UTD981552177

Waste Sequence Number: 3420023  
Sequence Number: 2005131  
Shipment Date: 2016-06-06 00:00:00  
Manifest Document ID: 009064865FLE  
Reported Quantity: 54  
Unit of Measure: LB  
Kilograms Quantity: 24.4944004  
Receiving EPAID: UTD981552177

Waste Sequence Number: 3419934  
Sequence Number: 2005110  
Shipment Date: 2016-08-17 00:00:00  
Manifest Document ID: 010003549FLE  
Reported Quantity: 57  
Unit of Measure: LB  
Kilograms Quantity: 25.8552004



Map ID  
Direction  
Distance  
Elevation

MAP FINDINGS

Site

Database(s)

EDR ID Number  
EPA ID Number

**TARGET STORE 1947 (Continued)**

**S108233949**

Receiving EPAID: UTD981552177

Waste Sequence Number: 3420023  
Sequence Number: 2005130  
Shipment Date: 2016-03-28 00:00:00  
Manifest Document ID: 009064696FLE  
Reported Quantity: 89  
Unit of Measure: LB  
Kilograms Quantity: 40.3704006  
Receiving EPAID: UTD981552177

Waste Sequence Number: 3420023  
Sequence Number: 2005133  
Shipment Date: 2016-10-27 00:00:00  
Manifest Document ID: 009063402FLE  
Reported Quantity: 35  
Unit of Measure: LB  
Kilograms Quantity: 15.8760002  
Receiving EPAID: UTD981552177

Waste Sequence Number: 3420023  
Sequence Number: 2005129  
Shipment Date: 2016-01-18 00:00:00  
Manifest Document ID: 009565073FLE  
Reported Quantity: 13  
Unit of Measure: LB  
Kilograms Quantity: 5.89680010  
Receiving EPAID: UTD981552177

Waste Stream Off Site Mgmt:  
Waste CORB Sequence Number: 159368  
Waste Sequence Number: 3419939  
Sequence Number: 912510  
Received EPAID: UTD981552177  
Managed Quantity: 24  
Kilogram Quantity: 10.8864001  
Recycled Percentage: Not reported  
Waste Management System Code: H040

Waste Sequence Number: 3419933  
Sequence Number: 912512  
Received EPAID: UTD981552177  
Managed Quantity: 13  
Kilogram Quantity: 5.89680010  
Recycled Percentage: Not reported  
Waste Management System Code: H040

Waste Sequence Number: 3419940  
Sequence Number: 912472  
Received EPAID: NED981723513  
Managed Quantity: 3  
Kilogram Quantity: 1.36080002  
Recycled Percentage: Not reported  
Waste Management System Code: H141

Waste Sequence Number: 3419940  
Sequence Number: 912471

Map ID  
Direction  
Distance  
Elevation

MAP FINDINGS

Site

Database(s)

EDR ID Number  
EPA ID Number

**TARGET STORE 1947 (Continued)**

**S108233949**

Received EPAID: ARD069748192  
Managed Quantity: 13  
Kilogram Quantity: 5.89680010  
Recycled Percentage: Not reported  
Waste Management System Code: H040

Waste Sequence Number: 3419940  
Sequence Number: 912474  
Received EPAID: TXD982290140  
Managed Quantity: 3  
Kilogram Quantity: 1.36080002  
Recycled Percentage: Not reported  
Waste Management System Code: H141

Waste Sequence Number: 3419940  
Sequence Number: 912473  
Received EPAID: UTD981552177  
Managed Quantity: 6  
Kilogram Quantity: 2.72160004  
Recycled Percentage: Not reported  
Waste Management System Code: H141

Waste Sequence Number: 3419944  
Sequence Number: 912515  
Received EPAID: UTD981552177  
Managed Quantity: 3593  
Kilogram Quantity: 1629.78482  
Recycled Percentage: Not reported  
Waste Management System Code: H040

Waste Sequence Number: 3419936  
Sequence Number: 912506  
Received EPAID: UTD981552177  
Managed Quantity: 13  
Kilogram Quantity: 5.89680010  
Recycled Percentage: Not reported  
Waste Management System Code: H040

Waste Sequence Number: 3419938  
Sequence Number: 912467  
Received EPAID: UTD981552177  
Managed Quantity: 132  
Kilogram Quantity: 59.8752010  
Recycled Percentage: Not reported  
Waste Management System Code: H141

Waste Sequence Number: 3419931  
Sequence Number: 912493  
Received EPAID: UTD981552177  
Managed Quantity: 152  
Kilogram Quantity: 68.9472011  
Recycled Percentage: Not reported  
Waste Management System Code: H040

Waste Sequence Number: 3420027  
Sequence Number: 912497  
Received EPAID: UTD981552177

Map ID  
Direction  
Distance  
Elevation

MAP FINDINGS

Site

Database(s)

EDR ID Number  
EPA ID Number

**TARGET STORE 1947 (Continued)**

**S108233949**

Managed Quantity: 95  
Kilogram Quantity: 43.0920007  
Recycled Percentage: Not reported  
Waste Management System Code: H040

Waste Stream Comments:

CORB Waste Sequence Number: 159368  
Comments:

When products are damaged, recalled or returned by a guest, these products may need to be sent out as hazardous waste. Target Stores normally operate as small quantity generators (SQG) as defined in 40 CFR 262.34. However, Target retails over-the-counter (OTC) products that when sent out as a waste may be considered a p-listed waste. These episodic events may exceed 2.2 pounds in a single shipment.

Waste Sequence Number: 3419930  
Sequence Number: 1

Comments:

Additional Waste Codes: U002, U154. When products are damaged, recalled or returned by a guest, these products may need to be sent out as hazardous waste. Target Stores normally operate as small quantity generators (SQG) as defined in 40 CFR 262.34. However, Target retails over-the-counter (OTC) products that when sent out as a waste may be considered a p-listed waste. These episodic events may exceed 2.2 pounds in a single shipment.

Waste Sequence Number: 3419931  
Sequence Number: 1

Comments:

When products are damaged, recalled or returned by a guest, these products may need to be sent out as hazardous waste. Target Stores normally operate as small quantity generators (SQG) as defined in 40 CFR 262.34. However, Target retails over-the-counter (OTC) products that when sent out as a waste may be considered a p-listed waste. These episodic events may exceed 2.2 pounds in a single shipment.

Waste Sequence Number: 3419933  
Sequence Number: 1

Comments:

When products are damaged, recalled or returned by a guest, these products may need to be sent out as hazardous waste. Target Stores normally operate as small quantity generators (SQG) as defined in 40 CFR 262.34. However, Target retails over-the-counter (OTC) products that when sent out as a waste may be considered a p-listed waste. These episodic events may exceed 2.2 pounds in a single shipment.

Waste Sequence Number: 3419934  
Sequence Number: 1

Comments:

When products are damaged, recalled or returned by a guest, these products may need to be sent out as hazardous waste. Target Stores normally operate as small quantity generators (SQG) as defined in 40 CFR 262.34. However, Target retails over-the-counter (OTC) products that when sent out as a waste may be considered a p-listed waste. These episodic events may exceed 2.2 pounds in a single shipment.

Waste Sequence Number: 3419936  
Sequence Number: 1

Comments:

When products are damaged, recalled or returned by a guest, these products may need to be sent out as hazardous waste. Target Stores normally operate as small quantity generators (SQG) as defined in 40 CFR 262.34. However, Target retails over-the-counter (OTC) products

**TARGET STORE 1947 (Continued)**

**S108233949**

that when sent out as a waste may be considered a p-listed waste.  
These episodic events may exceed 2.2 pounds in a single shipment.

Waste Sequence Number: 3419937  
Sequence Number: 1

Comments: When products are damaged, recalled or returned by a guest, these products may need to be sent out as hazardous waste. Target Stores normally operate as small quantity generators (SQG) as defined in 40 CFR 262.34. However, Target retails over-the-counter (OTC) products that when sent out as a waste may be considered a p-listed waste. These episodic events may exceed 2.2 pounds in a single shipment.

Waste Sequence Number: 3419938  
Sequence Number: 1

Comments: When products are damaged, recalled or returned by a guest, these products may need to be sent out as hazardous waste. Target Stores normally operate as small quantity generators (SQG) as defined in 40 CFR 262.34. However, Target retails over-the-counter (OTC) products that when sent out as a waste may be considered a p-listed waste. These episodic events may exceed 2.2 pounds in a single shipment.

Waste Sequence Number: 3419939  
Sequence Number: 1

Comments: When products are damaged, recalled or returned by a guest, these products may need to be sent out as hazardous waste. Target Stores normally operate as small quantity generators (SQG) as defined in 40 CFR 262.34. However, Target retails over-the-counter (OTC) products that when sent out as a waste may be considered a p-listed waste. These episodic events may exceed 2.2 pounds in a single shipment.

Waste Sequence Number: 3419940  
Sequence Number: 1

Comments: When products are damaged, recalled or returned by a guest, these products may need to be sent out as hazardous waste. Target Stores normally operate as small quantity generators (SQG) as defined in 40 CFR 262.34. However, Target retails over-the-counter (OTC) products that when sent out as a waste may be considered a p-listed waste. These episodic events may exceed 2.2 pounds in a single shipment.

Waste Sequence Number: 3419944  
Sequence Number: 1

Comments: When products are damaged, recalled or returned by a guest, these products may need to be sent out as hazardous waste. Target Stores normally operate as small quantity generators (SQG) as defined in 40 CFR 262.34. However, Target retails over-the-counter (OTC) products that when sent out as a waste may be considered a p-listed waste. These episodic events may exceed 2.2 pounds in a single shipment.

Waste Sequence Number: 3420023  
Sequence Number: 1

Waste Stream EPA Code:  
CORB Waste Sequence Number: 159368  
Waste Sequence Number: 3419937  
Sequence Number: 7962501  
WCDA Code: D002

Waste Sequence Number: 3419931

Map ID  
Direction  
Distance  
Elevation

MAP FINDINGS

Site

Database(s)

EDR ID Number  
EPA ID Number

**TARGET STORE 1947 (Continued)**

**S108233949**

Sequence Number:	7962417
WCDA Code:	D001
Waste Sequence Number:	3419931
Sequence Number:	7962418
WCDA Code:	D005
Waste Sequence Number:	3419931
Sequence Number:	7962419
WCDA Code:	D007
Waste Sequence Number:	3419931
Sequence Number:	7962420
WCDA Code:	D011
Waste Sequence Number:	3419931
Sequence Number:	7962421
WCDA Code:	D018
Waste Sequence Number:	3419931
Sequence Number:	7962422
WCDA Code:	D035
Waste Sequence Number:	3420027
Sequence Number:	7962583
WCDA Code:	D001
Waste Sequence Number:	3420027
Sequence Number:	7962584
WCDA Code:	D005
Waste Sequence Number:	3420027
Sequence Number:	7962585
WCDA Code:	D007
Waste Sequence Number:	3420027
Sequence Number:	7962586
WCDA Code:	D011
Waste Stream Source Code:	
CORB Waste Sequence Number:	159368
Waste Sequence Number:	3419938
Sequence Number:	1
WCDD Code:	G16
Waste Sequence Number:	3419930
Sequence Number:	1
WCDD Code:	G11
Waste Sequence Number:	3419931
Sequence Number:	1
WCDD Code:	G11
Waste Sequence Number:	3419933
Sequence Number:	1
WCDD Code:	G11

Map ID  
Direction  
Distance  
Elevation

MAP FINDINGS

Site

Database(s)

EDR ID Number  
EPA ID Number

**TARGET STORE 1947 (Continued)**

**S108233949**

Waste Sequence Number: 3419934  
Sequence Number: 1  
WCDD Code: G11

Waste Sequence Number: 3419936  
Sequence Number: 1  
WCDD Code: G11

Waste Sequence Number: 3419937  
Sequence Number: 1  
WCDD Code: G11

Waste Sequence Number: 3419939  
Sequence Number: 1  
WCDD Code: G11

Waste Sequence Number: 3419940  
Sequence Number: 1  
WCDD Code: G11

Waste Sequence Number: 3419944  
Sequence Number: 1  
WCDD Code: G11

Waste Sequence Number: 3420023  
Sequence Number: 1  
WCDD Code: G11

Name: TARGET STORE 1947  
Address: 2201 S COMMONS  
City,State,Zip: FEDERAL WAY, WA 98003  
Facility Address 2: Not reported  
Facility ID: 8795933  
EPA ID: WAH000026798  
NAICS: 452112  
State Waste Code Desc: WT02  
Federal Waste Code Desc: D001,D002,D004,D005,D006,D007,D008,D009,D010,D011,D016,D018,D024,D026,  
D035,P001,P042,P075,P081,U002,U034,U035,U044,U058,U072,U122,U129,U150,  
U154,U188,U200,U201,U279

Form Comm:

When products are damaged, recalled or returned by a guest, these products may need to be sent out as hazardous waste. Target stores normally operate as small quantity generators (SQG) as defined in 40 CFR 262.34. However, Target retails pharmaceuticals and over-the-counter (OTC) products that when sent out as a waste may be considered a p-listed waste. These episodic events may exceed 2.2 pounds in a single shipment. In December 2015, Target sold all pharmacy operations to CVS Health. Target continues to retail OTC products that may continue to be considered P-listed waste.

Data Year: 2015  
Permit by Rule: False  
Mailing Address 2: Not reported  
Treatment by Generator: False  
Mixed Radioactive Waste: False  
Importer of Hazardous Waste: False  
Immediate Recycler: False  
Treatment/Storage/Disposal/Recycling Facility: False

Map ID  
Direction  
Distance  
Elevation

MAP FINDINGS

Site

Database(s)

EDR ID Number  
EPA ID Number

**TARGET STORE 1947 (Continued)**

**S108233949**

Generator of Dangerous Fuel Waste:	False
Generator Marketing to Burner:	False
Other Marketers (i.e., blender, distributor, etc.):	False
Utility Boiler Burner:	False
Industry Boiler Burner:	False
Industrial Furnace:	False
Smelter Defferal:	False
Universal Waste:	Not reported
Off-Specification:	Not reported
LN Address 2:	Not reported
Tax Reg #:	601007793
Business Type:	Retail
Mail Name:	Target Corporation
Mailing Address:	PO Box 111
Mailing City,State,Zip:	Minneapolis, MN 55440-1111
Legal Organization Name:	Target Corporation
Legal Organization Type:	Private
Legal Contact:	Not reported
Legal Address:	PO Box 111
Legal Address 2:	Not reported
Legal City,State,Zip:	Minneapolis, MN 55440-1111
Legal Phone Number:	(800) 587-2228
Legal Effective Date:	10/06/2004
Land Organization Name:	Target Corporation
Land Organization Type:	Private
Land Contact:	Not reported
Land Address:	PO Box 111
Land City,State,Zip:	Minneapolis, MN 55440-1111
Land Phone Number:	(800) 587-2228
Operator Organization Name:	Target Store T1947
Operator Organization Type:	Private
Operator:	Not reported
Operator Address:	PO Box 111
Operator Address 2:	Not reported
Operator City,State,Zip:	Minneapolis, MN 55440-1111
Operator Phone Number:	(800) 587-2228
Operator Effective Date:	10/06/2004
Site Contact:	Steve Musser
Site Contact Address:	PO BOX 111
Contact City,State,Zip:	Minneapolis, MN 55440-1111
Site Contact Phone Number:	(800) 587-2228
Site Contact Email:	POC@Target.com
Gen Status Code:	LQG
Monthly Generation:	True
Batch Generation:	False
One Time Generation:	False
Transport Own Waste:	False
Tranports Other Waste:	False
Recycler Onsite:	False
Transfer Facility:	False
Other Exemption:	Not reported
UW Battery Gen:	False
Used Oil Transporter:	False
Used Oil Transfer Facility:	False
Used Oil Processor:	False
Used Oil Refiner:	False
Used Oil Fuel Marketer Directs Shipments:	False

Map ID  
Direction  
Distance  
Elevation

MAP FINDINGS

Site

Database(s)

EDR ID Number  
EPA ID Number

**TARGET STORE 1947 (Continued)**

**S108233949**

Used Oil Fuel Marketer Meets Specs:	False
Site Contact Address 2:	Not reported
SIC Code:	Not reported
CRK Number:	Not reported
Active:	Not reported
CAS Number:	Not reported
Chemical Name:	Not reported
EHS:	Not reported
EHS CAS Number:	Not reported
EHS Name:	Not reported
Waste Stream Generated:	
Waste Managed Off Site:	Y
State Only Waste Code 1:	Not reported
State Only Waste Code 2:	Not reported
Report Managed On Site:	0
KG Managed On Site:	0
Generator Treatment Code:	Not reported
Permit By Rule Code:	Not reported
WCDE Residence Code:	Not reported
WCDH Origin Code:	1
WCDE On Site Code:	Not reported
WCDB Code:	W005
Description:	Pharmaceutical P-Listed
CORb Sequence Number:	154925
Sequence Number:	3379911
Mixed Radioactive Flag:	False
Designation Code:	D
Reported Quantity:	18
Quantity Unit:	LB
Kilograms Quantity:	8.16480014
Density Number:	0
Density Quantity:	Not reported
Waste Managed Off Site:	Y
State Only Waste Code 1:	Not reported
State Only Waste Code 2:	Not reported
Report Managed On Site:	0
KG Managed On Site:	0
Generator Treatment Code:	Not reported
Permit By Rule Code:	Not reported
WCDE Residence Code:	Not reported
WCDH Origin Code:	1
WCDE On Site Code:	Not reported
WCDB Code:	W001
Description:	Oxidizing Liquid
CORb Sequence Number:	154925
Sequence Number:	3379962
Mixed Radioactive Flag:	False
Designation Code:	D
Reported Quantity:	3
Quantity Unit:	LB
Kilograms Quantity:	1.36080002
Density Number:	0
Density Quantity:	Not reported
Waste Managed Off Site:	Y
State Only Waste Code 1:	Not reported



Map ID  
Direction  
Distance  
Elevation

MAP FINDINGS

Site

Database(s)

EDR ID Number  
EPA ID Number

**TARGET STORE 1947 (Continued)**

**S108233949**

State Only Waste Code 2:	Not reported
Report Managed On Site:	0
KG Managed On Site:	0
Generator Treatment Code:	Not reported
Permit By Rule Code:	Not reported
WCDE Residence Code:	Not reported
WCDH Origin Code:	1
WCDE On Site Code:	Not reported
WCDB Code:	W001
Description:	Toxic Liquids
CORb Sequence Number:	154925
Sequence Number:	3379977
Mixed Radioactive Flag:	False
Designation Code:	D
Reported Quantity:	280
Quantity Unit:	LB
Kilograms Quantity:	127.008002
Density Number:	0
Density Quantity:	Not reported
Waste Managed Off Site:	Y
State Only Waste Code 1:	Not reported
State Only Waste Code 2:	Not reported
Report Managed On Site:	0
KG Managed On Site:	0
Generator Treatment Code:	Not reported
Permit By Rule Code:	Not reported
WCDE Residence Code:	Not reported
WCDH Origin Code:	1
WCDE On Site Code:	Not reported
WCDB Code:	W401
Description:	Pesticides
CORb Sequence Number:	154925
Sequence Number:	3379969
Mixed Radioactive Flag:	False
Designation Code:	D
Reported Quantity:	5
Quantity Unit:	LB
Kilograms Quantity:	2.26800003
Density Number:	0
Density Quantity:	Not reported
Waste Managed Off Site:	Y
State Only Waste Code 1:	Not reported
State Only Waste Code 2:	Not reported
Report Managed On Site:	0
KG Managed On Site:	0
Generator Treatment Code:	Not reported
Permit By Rule Code:	Not reported
WCDE Residence Code:	Not reported
WCDH Origin Code:	1
WCDE On Site Code:	Not reported
WCDB Code:	W801
Description:	Compressed gas, flammable
CORb Sequence Number:	154925
Sequence Number:	3379970
Mixed Radioactive Flag:	False

Map ID  
Direction  
Distance  
Elevation

MAP FINDINGS

Site

Database(s)

EDR ID Number  
EPA ID Number

**TARGET STORE 1947 (Continued)**

**S108233949**

Designation Code: D  
Reported Quantity: 8  
Quantity Unit: LB  
Kilograms Quantity: 3.62880006  
Density Number: 0  
Density Quantity: Not reported

Waste Managed Off Site: Y  
State Only Waste Code 1: Not reported  
State Only Waste Code 2: Not reported  
Report Managed On Site: 0  
KG Managed On Site: 0  
Generator Treatment Code: Not reported  
Permit By Rule Code: Not reported  
WCDE Residence Code: Not reported  
WCDH Origin Code: 1  
WCDE On Site Code: Not reported  
WCDB Code: W801  
Description: Aerosols  
CORb Sequence Number: 154925  
Sequence Number: 3379898  
Mixed Radioactive Flag: False  
Designation Code: D  
Reported Quantity: 205  
Quantity Unit: LB  
Kilograms Quantity: 92.9880015  
Density Number: 0  
Density Quantity: Not reported

Waste Managed Off Site: Y  
State Only Waste Code 1: Not reported  
State Only Waste Code 2: Not reported  
Report Managed On Site: 0  
KG Managed On Site: 0  
Generator Treatment Code: Not reported  
Permit By Rule Code: Not reported  
WCDE Residence Code: Not reported  
WCDH Origin Code: 1  
WCDE On Site Code: Not reported  
WCDB Code: W001  
Description: Toxic Solids  
CORb Sequence Number: 154925  
Sequence Number: 3379973  
Mixed Radioactive Flag: False  
Designation Code: D  
Reported Quantity: 15  
Quantity Unit: LB  
Kilograms Quantity: 6.80400011  
Density Number: 0  
Density Quantity: Not reported

Waste Managed Off Site: Y  
State Only Waste Code 1: Not reported  
State Only Waste Code 2: Not reported  
Report Managed On Site: 0  
KG Managed On Site: 0  
Generator Treatment Code: Not reported

Map ID  
Direction  
Distance  
Elevation

MAP FINDINGS

Site

Database(s)

EDR ID Number  
EPA ID Number

**TARGET STORE 1947 (Continued)**

**S108233949**

Permit By Rule Code:	Not reported
WCDE Residence Code:	Not reported
WCDH Origin Code:	1
WCDE On Site Code:	Not reported
WCDB Code:	W309
Description:	Batteries, Dry
CORb Sequence Number:	154925
Sequence Number:	3379908
Mixed Radioactive Flag:	False
Designation Code:	D
Reported Quantity:	2
Quantity Unit:	LB
Kilograms Quantity:	0.90720001
Density Number:	0
Density Quantity:	Not reported
Waste Managed Off Site:	Y
State Only Waste Code 1:	WT02
State Only Waste Code 2:	Not reported
Report Managed On Site:	0
KG Managed On Site:	0
Generator Treatment Code:	Not reported
Permit By Rule Code:	Not reported
WCDE Residence Code:	Not reported
WCDH Origin Code:	1
WCDE On Site Code:	Not reported
WCDB Code:	W219
Description:	STATE-REGULATED WASTE ONLY
CORb Sequence Number:	154925
Sequence Number:	3402462
Mixed Radioactive Flag:	False
Designation Code:	D
Reported Quantity:	1099
Quantity Unit:	LB
Kilograms Quantity:	498.506408
Density Number:	0
Density Quantity:	Not reported
Waste Managed Off Site:	Y
State Only Waste Code 1:	Not reported
State Only Waste Code 2:	Not reported
Report Managed On Site:	0
KG Managed On Site:	0
Generator Treatment Code:	Not reported
Permit By Rule Code:	Not reported
WCDE Residence Code:	Not reported
WCDH Origin Code:	1
WCDE On Site Code:	Not reported
WCDB Code:	W001
Description:	Corrosive Liquids - Basic
CORb Sequence Number:	154925
Sequence Number:	3379918
Mixed Radioactive Flag:	False
Designation Code:	D
Reported Quantity:	266
Quantity Unit:	LB
Kilograms Quantity:	120.657602

Map ID  
Direction  
Distance  
Elevation

MAP FINDINGS

Site

Database(s)

EDR ID Number  
EPA ID Number

**TARGET STORE 1947 (Continued)**

**S108233949**

Density Number: 0  
Density Quantity: Not reported  
  
Waste Managed Off Site: Y  
State Only Waste Code 1: Not reported  
State Only Waste Code 2: Not reported  
Report Managed On Site: 0  
KG Managed On Site: 0  
Generator Treatment Code: Not reported  
Permit By Rule Code: Not reported  
WCDE Residence Code: Not reported  
WCDH Origin Code: 1  
WCDE On Site Code: Not reported  
WCDB Code: W309  
Description: Batteries, Wet  
CORB Sequence Number: 154925  
Sequence Number: 3379967  
Mixed Radioactive Flag: False  
Designation Code: D  
Reported Quantity: 404  
Quantity Unit: LB  
Kilograms Quantity: 183.254403  
Density Number: 0  
Density Quantity: Not reported

Shipments Sent:

CORB Waste Sequence Number: 154925  
Waste Sequence Number: 3379908  
Sequence Number: 1947403  
Shipment Date: 2015-11-09 00:00:00  
Manifest Document ID: 009119890FLE  
Reported Quantity: 1  
Unit of Measure: LB  
Kilograms Quantity: 0.45360000  
Receiving EPAID: UTD981552177

Waste Sequence Number: 3379908  
Sequence Number: 1947402  
Shipment Date: 2015-04-13 00:00:00  
Manifest Document ID: 008159614FLE  
Reported Quantity: 1  
Unit of Measure: LB  
Kilograms Quantity: 0.45360000  
Receiving EPAID: UTD981552177

Waste Sequence Number: 3379918  
Sequence Number: 1947458  
Shipment Date: 2015-04-13 00:00:00  
Manifest Document ID: 008159614FLE  
Reported Quantity: 54  
Unit of Measure: LB  
Kilograms Quantity: 24.4944004  
Receiving EPAID: UTD981552177

Waste Sequence Number: 3379918  
Sequence Number: 1947459  
Shipment Date: 2015-09-02 00:00:00

Map ID  
Direction  
Distance  
Elevation

MAP FINDINGS

Site

Database(s)

EDR ID Number  
EPA ID Number

**TARGET STORE 1947 (Continued)**

**S108233949**

Mainfest Document ID: 009119431FLE  
Reported Quantity: 122  
Unit of Measure: LB  
Kilograms Quantity: 55.3392009  
Receiving EPAID: UTD981552177

Waste Sequence Number: 3379918  
Sequence Number: 1947457  
Shipment Date: 2015-02-03 00:00:00  
Mainfest Document ID: 008159429FLE  
Reported Quantity: 70  
Unit of Measure: LB  
Kilograms Quantity: 31.7520005  
Receiving EPAID: UTD981552177

Waste Sequence Number: 3379918  
Sequence Number: 1947460  
Shipment Date: 2015-11-09 00:00:00  
Mainfest Document ID: 009119890FLE  
Reported Quantity: 20  
Unit of Measure: LB  
Kilograms Quantity: 9.07200015  
Receiving EPAID: UTD981552177

Waste Sequence Number: 3379967  
Sequence Number: 1947572  
Shipment Date: 2015-11-09 00:00:00  
Mainfest Document ID: 009119890FLE  
Reported Quantity: 404  
Unit of Measure: LB  
Kilograms Quantity: 183.254403  
Receiving EPAID: UTD981552177

Waste Sequence Number: 3379898  
Sequence Number: 1947342  
Shipment Date: 2015-11-09 00:00:00  
Mainfest Document ID: 009119890FLE  
Reported Quantity: 51  
Unit of Measure: LB  
Kilograms Quantity: 23.1336003  
Receiving EPAID: UTD981552177

Waste Sequence Number: 3379898  
Sequence Number: 1947340  
Shipment Date: 2015-02-03 00:00:00  
Mainfest Document ID: 008159429FLE  
Reported Quantity: 38  
Unit of Measure: LB  
Kilograms Quantity: 17.2368002  
Receiving EPAID: UTD981552177

Waste Sequence Number: 3379898  
Sequence Number: 1947343  
Shipment Date: 2015-09-02 00:00:00  
Mainfest Document ID: 009119431FLE  
Reported Quantity: 59  
Unit of Measure: LB

Map ID  
Direction  
Distance  
Elevation

MAP FINDINGS

Site

Database(s)

EDR ID Number  
EPA ID Number

**TARGET STORE 1947 (Continued)**

**S108233949**

Kilograms Quantity: 26.7624004  
Receiving EPAID: UTD981552177

Waste Sequence Number: 3379898  
Sequence Number: 1947341  
Shipment Date: 2015-04-13 00:00:00  
Manifest Document ID: 008159614FLE  
Reported Quantity: 57  
Unit of Measure: LB  
Kilograms Quantity: 25.8552004  
Receiving EPAID: UTD981552177

Waste Stream Off Site Mgmt:  
Waste CORB Sequence Number: 154925  
Waste Sequence Number: 3379898  
Sequence Number: 887899  
Received EPAID: UTD981552177  
Managed Quantity: 205  
Kilogram Quantity: 92.9880015  
Recycled Percentage: 0  
Waste Management System Code: H141

Waste Sequence Number: 3379973  
Sequence Number: 887985  
Received EPAID: UTD981552177  
Managed Quantity: 15  
Kilogram Quantity: 6.80400011  
Recycled Percentage: 0  
Waste Management System Code: H040

Waste Sequence Number: 3379969  
Sequence Number: 887978  
Received EPAID: UTD981552177  
Managed Quantity: 5  
Kilogram Quantity: 2.26800003  
Recycled Percentage: 0  
Waste Management System Code: H040

Waste Sequence Number: 3379970  
Sequence Number: 887983  
Received EPAID: UTD981552177  
Managed Quantity: 8  
Kilogram Quantity: 3.62880006  
Recycled Percentage: 0  
Waste Management System Code: H141

Waste Sequence Number: 3402462  
Sequence Number: 897848  
Received EPAID: UTD981552177  
Managed Quantity: 1099  
Kilogram Quantity: 498.506408  
Recycled Percentage: Not reported  
Waste Management System Code: H040

Waste Sequence Number: 3379911  
Sequence Number: 887929  
Received EPAID: UTD981552177

Map ID  
Direction  
Distance  
Elevation

MAP FINDINGS

Site

Database(s)

EDR ID Number  
EPA ID Number

**TARGET STORE 1947 (Continued)**

**S108233949**

Managed Quantity: 18  
Kilogram Quantity: 8.16480014  
Recycled Percentage: 0  
Waste Management System Code: H040

Waste Sequence Number: 3379962  
Sequence Number: 887964  
Received EPAID: UTD981552177  
Managed Quantity: 3  
Kilogram Quantity: 1.36080002  
Recycled Percentage: 0  
Waste Management System Code: H040

Waste Sequence Number: 3379977  
Sequence Number: 887993  
Received EPAID: UTD981552177  
Managed Quantity: 280  
Kilogram Quantity: 127.008002  
Recycled Percentage: 0  
Waste Management System Code: H040

Waste Sequence Number: 3379900  
Sequence Number: 887910  
Received EPAID: UTD981552177  
Managed Quantity: 100  
Kilogram Quantity: 45.3600007  
Recycled Percentage: 0  
Waste Management System Code: H141

Waste Sequence Number: 3379900  
Sequence Number: 887909  
Received EPAID: UTD981552177  
Managed Quantity: 43  
Kilogram Quantity: 19.5048003  
Recycled Percentage: 0  
Waste Management System Code: H040

Waste Sequence Number: 3379957  
Sequence Number: 887957  
Received EPAID: UTD981552177  
Managed Quantity: 37  
Kilogram Quantity: 16.7832002  
Recycled Percentage: 0  
Waste Management System Code: H040

Waste Stream Comments:  
CORB Waste Sequence Number: 154925  
Comments:

When products are damaged, recalled or returned by a guest, these products may need to be sent out as hazardous waste. Target stores normally operate as small quantity generators (SQG) as defined in 40 CFR 262.34. However, Target retails pharmaceuticals and over-the-counter (OTC) products that when sent out as a waste may be considered a p-listed waste. These episodic events may exceed 2.2 pounds in a single shipment. In December 2015, Target sold all pharmacy operations to CVS Health. Target continues to retail OTC products that may continue to be considered P-listed waste.

Waste Sequence Number: 3379898

**TARGET STORE 1947 (Continued)**

**S108233949**

Sequence Number: 1

Comments: When products are damaged, recalled or returned by a guest, these products may need to be sent out as hazardous waste. Target stores normally operate as small quantity generators (SQG) as defined in 40 CFR 262.34. However, Target retails pharmaceuticals and over-the-counter (OTC) products that when sent out as a waste may be considered a p-listed waste. These episodic events may exceed 2.2 pounds in a single shipment. In December 2015, Target sold all pharmacy operations to CVS Health. Target continues to retail OTC products that may continue to be considered P-listed waste.

Waste Sequence Number: 3379900  
Sequence Number: 1

Comments: When products are damaged, recalled or returned by a guest, these products may need to be sent out as hazardous waste. Target stores normally operate as small quantity generators (SQG) as defined in 40 CFR 262.34. However, Target retails pharmaceuticals and over-the-counter (OTC) products that when sent out as a waste may be considered a p-listed waste. These episodic events may exceed 2.2 pounds in a single shipment. In December 2015, Target sold all pharmacy operations to CVS Health. Target continues to retail OTC products that may continue to be considered P-listed waste.

Waste Sequence Number: 3379908  
Sequence Number: 1

Comments: When products are damaged, recalled or returned by a guest, these products may need to be sent out as hazardous waste. Target stores normally operate as small quantity generators (SQG) as defined in 40 CFR 262.34. However, Target retails pharmaceuticals and over-the-counter (OTC) products that when sent out as a waste may be considered a p-listed waste. These episodic events may exceed 2.2 pounds in a single shipment. In December 2015, Target sold all pharmacy operations to CVS Health. Target continues to retail OTC products that may continue to be considered P-listed waste.

Waste Sequence Number: 3379911  
Sequence Number: 1

Comments: When products are damaged, recalled or returned by a guest, these products may need to be sent out as hazardous waste. Target stores normally operate as small quantity generators (SQG) as defined in 40 CFR 262.34. However, Target retails pharmaceuticals and over-the-counter (OTC) products that when sent out as a waste may be considered a p-listed waste. These episodic events may exceed 2.2 pounds in a single shipment. In December 2015, Target sold all pharmacy operations to CVS Health. Target continues to retail OTC products that may continue to be considered P-listed waste.

Waste Sequence Number: 3379918  
Sequence Number: 1

Comments: When products are damaged, recalled or returned by a guest, these products may need to be sent out as hazardous waste. Target stores normally operate as small quantity generators (SQG) as defined in 40 CFR 262.34. However, Target retails pharmaceuticals and over-the-counter (OTC) products that when sent out as a waste may be considered a p-listed waste. These episodic events may exceed 2.2 pounds in a single shipment. In December 2015, Target sold all



**TARGET STORE 1947 (Continued)**

**S108233949**

Waste Sequence Number: Sequence Number:	pharmacy operations to CVS Health. Target continues to retail OTC products that may continue to be considered P-listed waste. 3379957 1
Comments:	When products are damaged, recalled or returned by a guest, these products may need to be sent out as hazardous waste. Target stores normally operate as small quantity generators (SQG) as defined in 40 CFR 262.34. However, Target retails pharmaceuticals and over-the-counter (OTC) products that when sent out as a waste may be considered a p-listed waste. These episodic events may exceed 2.2 pounds in a single shipment. In December 2015, Target sold all pharmacy operations to CVS Health. Target continues to retail OTC products that may continue to be considered P-listed waste.
Waste Sequence Number: Sequence Number:	3379962 1
Comments:	When products are damaged, recalled or returned by a guest, these products may need to be sent out as hazardous waste. Target stores normally operate as small quantity generators (SQG) as defined in 40 CFR 262.34. However, Target retails pharmaceuticals and over-the-counter (OTC) products that when sent out as a waste may be considered a p-listed waste. These episodic events may exceed 2.2 pounds in a single shipment. In December 2015, Target sold all pharmacy operations to CVS Health. Target continues to retail OTC products that may continue to be considered P-listed waste.
Waste Sequence Number: Sequence Number:	3379964 1
Comments:	When products are damaged, recalled or returned by a guest, these products may need to be sent out as hazardous waste. Target stores normally operate as small quantity generators (SQG) as defined in 40 CFR 262.34. However, Target retails pharmaceuticals and over-the-counter (OTC) products that when sent out as a waste may be considered a p-listed waste. These episodic events may exceed 2.2 pounds in a single shipment. In December 2015, Target sold all pharmacy operations to CVS Health. Target continues to retail OTC products that may continue to be considered P-listed waste.
Waste Sequence Number: Sequence Number:	3379967 1
Comments:	When products are damaged, recalled or returned by a guest, these products may need to be sent out as hazardous waste. Target stores normally operate as small quantity generators (SQG) as defined in 40 CFR 262.34. However, Target retails pharmaceuticals and over-the-counter (OTC) products that when sent out as a waste may be considered a p-listed waste. These episodic events may exceed 2.2 pounds in a single shipment. In December 2015, Target sold all pharmacy operations to CVS Health. Target continues to retail OTC products that may continue to be considered P-listed waste.
Waste Sequence Number: Sequence Number:	3379969 1
Comments:	When products are damaged, recalled or returned by a guest, these products may need to be sent out as hazardous waste. Target stores normally operate as small quantity generators (SQG) as defined in 40 CFR 262.34. However, Target retails pharmaceuticals and

Map ID  
Direction  
Distance  
Elevation

MAP FINDINGS

Site

Database(s)

EDR ID Number  
EPA ID Number

**TARGET STORE 1947 (Continued)**

**S108233949**

over-the-counter (OTC) products that when sent out as a waste may be considered a p-listed waste. These episodic events may exceed 2.2 pounds in a single shipment. In December 2015, Target sold all pharmacy operations to CVS Health. Target continues to retail OTC products that may continue to be considered P-listed waste.

Waste Sequence Number: 3379970  
Sequence Number: 1

Waste Stream EPA Code:  
CORB Waste Sequence Number: 154925  
Waste Sequence Number: 3379918  
Sequence Number: 7765103  
WCDA Code: D002

Waste Sequence Number: 3379967  
Sequence Number: 7765159  
WCDA Code: D002

Waste Sequence Number: 3379967  
Sequence Number: 7765160  
WCDA Code: D008

Waste Sequence Number: 3379900  
Sequence Number: 7765075  
WCDA Code: D001

Waste Sequence Number: 3379900  
Sequence Number: 7765076  
WCDA Code: D005

Waste Sequence Number: 3379900  
Sequence Number: 7765077  
WCDA Code: D007

Waste Sequence Number: 3379900  
Sequence Number: 7765078  
WCDA Code: D011

Waste Sequence Number: 3379900  
Sequence Number: 7765079  
WCDA Code: D018

Waste Sequence Number: 3379957  
Sequence Number: 7765121  
WCDA Code: D001

Waste Sequence Number: 3379957  
Sequence Number: 7765122  
WCDA Code: D007

Waste Sequence Number: 3379957  
Sequence Number: 7765123  
WCDA Code: D011

Waste Stream Source Code:  
CORB Waste Sequence Number: 154925

Map ID  
Direction  
Distance  
Elevation

MAP FINDINGS

Site

Database(s)

EDR ID Number  
EPA ID Number

**TARGET STORE 1947 (Continued)**

**S108233949**

Waste Sequence Number: 3379898  
Sequence Number: 1  
WCDD Code: G11

Waste Sequence Number: 3379900  
Sequence Number: 1  
WCDD Code: G11

Waste Sequence Number: 3379977  
Sequence Number: 1  
WCDD Code: G11

Waste Sequence Number: 3402462  
Sequence Number: 1  
WCDD Code: G11

Waste Sequence Number: 3379908  
Sequence Number: 1  
WCDD Code: G16

Waste Sequence Number: 3379967  
Sequence Number: 1  
WCDD Code: G16

Waste Sequence Number: 3379911  
Sequence Number: 1  
WCDD Code: G11

Waste Sequence Number: 3379918  
Sequence Number: 1  
WCDD Code: G11

Waste Sequence Number: 3379957  
Sequence Number: 1  
WCDD Code: G11

Waste Sequence Number: 3379962  
Sequence Number: 1  
WCDD Code: G11

Waste Sequence Number: 3379964  
Sequence Number: 1  
WCDD Code: G11

Name: TARGET STORE 1947  
Address: 2201 S COMMONS  
City, State, Zip: FEDERAL WAY, WA 98003  
Facility Address 2: Not reported  
Facility ID: 8795933  
EPA ID: WAH000026798  
NAICS: 452112  
State Waste Code Desc: WSC2,WT02  
Federal Waste Code Desc: D001,D002,D004,D005,D006,D007,D008,D009,D010,D011,D016,D018,D024,D026,  
D035,P001,P042,P075,P081,U002,U034,U035,U044,U058,U072,U122,U129,U150,  
U154,U188,U200,U201,U279

Form Comm: When products are damaged, recalled or returned by a guest, these

Map ID  
Direction  
Distance  
Elevation

MAP FINDINGS

Site

Database(s)

EDR ID Number  
EPA ID Number

**TARGET STORE 1947 (Continued)**

**S108233949**

products may need to be sent out as hazardous waste. Target stores normally operate as a small quantity generator (SQG) as defined in 40 CFR 262.34. However, Target retails pharmaceuticals and over-the-counter (OTC) products that when sent out as a waste may be considered a p-listed waste. These episodic events may exceed 2.2 pounds in a single shipment.

Data Year: 2014  
Permit by Rule: False  
Mailing Address 2: Not reported  
Treatment by Generator: False  
Mixed Radioactive Waste: False  
Importer of Hazardous Waste: False  
Immediate Recycler: False  
Treatment/Storage/Disposal/Recycling Facility: False  
Generator of Dangerous Fuel Waste: False  
Generator Marketing to Burner: False  
Other Marketers (i.e., blender, distributor, etc.): False  
Utility Boiler Burner: False  
Industry Boiler Burner: False  
Industrial Furnace: False  
Smelter Defferal: False  
Universal Waste: Not reported  
Off-Specification: Not reported  
LN Address 2: Not reported  
Tax Reg #: 601007793  
Business Type: Retail  
Mail Name: Target Corporation  
Mailing Address: PO BOx 111  
Mailing City,State,Zip: Minneapolis, MN 55440-1111  
Legal Organization Name: Target Corporation  
Legal Organization Type: Private  
Legal Contact: Not reported  
Legal Address: PO BOx 111  
Legal Address 2: Not reported  
Legal City,State,Zip: Minneapolis, MN 55440-1111  
Legal Phone Number: (800) 587-2228  
Legal Effective Date: 10/06/2004  
Land Organization Name: Target Corporation  
Land Organization Type: Private  
Land Contact: Not reported  
Land Address: PO BOx 111  
Land City,State,Zip: Minneapolis, MN 55440-1111  
Land Phone Number: (800) 587-2228  
Operator Organization Name: Target Store T1947  
Operator Organization Type: Private  
Operator: Not reported  
Operator Address: PO BOx 111  
Operator Address 2: Not reported  
Operator City,State,Zip: Minneapolis, MN 55440-1111  
Operator Phone Number: (800) 587-2228  
Operator Effective Date: 10/06/2004  
Site Contact: Steve Musser  
Site Contact Address: PO BOx 111  
Contact City,State,Zip: Minneapolis, MN 55440-1111  
Site Contact Phone Number: (800) 587-2228  
Site Contact Email: POC@Target.com  
Gen Status Code: LQG

Map ID  
Direction  
Distance  
Elevation

MAP FINDINGS

Site

Database(s)

EDR ID Number  
EPA ID Number

TARGET STORE 1947 (Continued)

S108233949

Monthly Generation:	True
Batch Generation:	False
One Time Generation:	False
Transport Own Waste:	False
Tranports Other Waste:	False
Recycler Onsite:	False
Transfer Facility:	False
Other Exemption:	Not reported
UW Battery Gen:	False
Used Oil Transporter:	False
Used Oil Transfer Facility:	False
Used Oil Processor:	False
Used Oil Refiner:	False
Used Oil Fuel Marketer Directs Shipments:	False
Used Oil Fuel Marketer Meets Specs:	False
Site Contact Address 2:	Not reported
SIC Code:	Not reported
CRK Number:	Not reported
Active:	Not reported
CAS Number:	Not reported
Chemical Name:	Not reported
EHS:	Not reported
EHS CAS Number:	Not reported
EHS Name:	Not reported
Waste Stream Generated:	
Waste Managed Off Site:	Y
State Only Waste Code 1:	Not reported
State Only Waste Code 2:	Not reported
Report Managed On Site:	0
KG Managed On Site:	0
Generator Treatment Code:	Not reported
Permit By Rule Code:	Not reported
WCDE Residence Code:	Not reported
WCDH Origin Code:	1
WCDE On Site Code:	Not reported
WCDB Code:	W801
Description:	Aerosols
CORb Sequence Number:	150048
Sequence Number:	3339307
Mixed Radioactive Flag:	False
Designation Code:	D
Reported Quantity:	396
Quantity Unit:	LB
Kilograms Quantity:	179.625603
Density Number:	0
Density Quantity:	Not reported
Waste Managed Off Site:	Y
State Only Waste Code 1:	Not reported
State Only Waste Code 2:	Not reported
Report Managed On Site:	0
KG Managed On Site:	0
Generator Treatment Code:	Not reported
Permit By Rule Code:	Not reported
WCDE Residence Code:	Not reported
WCDH Origin Code:	1
WCDE On Site Code:	Not reported

Map ID  
Direction  
Distance  
Elevation

MAP FINDINGS

Site

Database(s)

EDR ID Number  
EPA ID Number

**TARGET STORE 1947 (Continued)**

**S108233949**

WCDB Code:	W801
Description:	Compressed Gas - Flammable (Lighters/LPG)
CORb Sequence Number:	150048
Sequence Number:	3339308
Mixed Radioactive Flag:	False
Designation Code:	D
Reported Quantity:	14
Quantity Unit:	LB
Kilograms Quantity:	6.35040010
Density Number:	0
Density Quantity:	Not reported
Waste Managed Off Site:	Y
State Only Waste Code 1:	Not reported
State Only Waste Code 2:	Not reported
Report Managed On Site:	0
KG Managed On Site:	0
Generator Treatment Code:	Not reported
Permit By Rule Code:	Not reported
WCDE Residence Code:	Not reported
WCDH Origin Code:	1
WCDE On Site Code:	Not reported
WCDB Code:	W005
Description:	Pharmaceuticals, P-listed
CORb Sequence Number:	150048
Sequence Number:	3339310
Mixed Radioactive Flag:	False
Designation Code:	D
Reported Quantity:	19
Quantity Unit:	LB
Kilograms Quantity:	8.61840014
Density Number:	0
Density Quantity:	Not reported
Waste Managed Off Site:	Y
State Only Waste Code 1:	Not reported
State Only Waste Code 2:	Not reported
Report Managed On Site:	0
KG Managed On Site:	0
Generator Treatment Code:	Not reported
Permit By Rule Code:	Not reported
WCDE Residence Code:	Not reported
WCDH Origin Code:	2
WCDE On Site Code:	Not reported
WCDB Code:	W320
Description:	Mercury-containing waste (Broken fluorescent lamps)
CORb Sequence Number:	150048
Sequence Number:	3339312
Mixed Radioactive Flag:	False
Designation Code:	D
Reported Quantity:	72
Quantity Unit:	LB
Kilograms Quantity:	32.6592005
Density Number:	0
Density Quantity:	Not reported
Waste Managed Off Site:	Y

Map ID  
Direction  
Distance  
Elevation

MAP FINDINGS

Site

Database(s)

EDR ID Number  
EPA ID Number

**TARGET STORE 1947 (Continued)**

**S108233949**

State Only Waste Code 1: Not reported  
State Only Waste Code 2: Not reported  
Report Managed On Site: 0  
KG Managed On Site: 0  
Generator Treatment Code: Not reported  
Permit By Rule Code: Not reported  
WCDE Residence Code: Not reported  
WCDH Origin Code: 1  
WCDE On Site Code: Not reported  
WCDB Code: W001  
Description: Corrosive Liquids/Solids (Labpack)  
CORb Sequence Number: 150048  
Sequence Number: 3339309  
Mixed Radioactive Flag: False  
Designation Code: D  
Reported Quantity: 366  
Quantity Unit: LB  
Kilograms Quantity: 166.017602  
Density Number: 0  
Density Quantity: Not reported

Waste Managed Off Site: Y  
State Only Waste Code 1: Not reported  
State Only Waste Code 2: Not reported  
Report Managed On Site: 0  
KG Managed On Site: 0  
Generator Treatment Code: Not reported  
Permit By Rule Code: Not reported  
WCDE Residence Code: Not reported  
WCDH Origin Code: 1  
WCDE On Site Code: Not reported  
WCDB Code: W309  
Description: Batteries, Hazardous  
CORb Sequence Number: 150048  
Sequence Number: 3339385  
Mixed Radioactive Flag: False  
Designation Code: D  
Reported Quantity: 28  
Quantity Unit: LB  
Kilograms Quantity: 12.7008002  
Density Number: 0  
Density Quantity: Not reported

Waste Managed Off Site: Y  
State Only Waste Code 1: WSC2  
State Only Waste Code 2: Not reported  
Report Managed On Site: 0  
KG Managed On Site: 0  
Generator Treatment Code: Not reported  
Permit By Rule Code: Not reported  
WCDE Residence Code: Not reported  
WCDH Origin Code: 1  
WCDE On Site Code: Not reported  
WCDB Code: W309  
Description: Batteries, Dry  
CORb Sequence Number: 150048  
Sequence Number: 3339419

Map ID  
Direction  
Distance  
Elevation

MAP FINDINGS

Site

Database(s)

EDR ID Number  
EPA ID Number

**TARGET STORE 1947 (Continued)**

**S108233949**

Mixed Radioactive Flag:	False
Designation Code:	D
Reported Quantity:	17
Quantity Unit:	LB
Kilograms Quantity:	7.71120013
Density Number:	0
Density Quantity:	Not reported
Waste Managed Off Site:	Y
State Only Waste Code 1:	WT02
State Only Waste Code 2:	Not reported
Report Managed On Site:	0
KG Managed On Site:	0
Generator Treatment Code:	Not reported
Permit By Rule Code:	Not reported
WCDE Residence Code:	Not reported
WCDH Origin Code:	1
WCDE On Site Code:	Not reported
WCDB Code:	W001
Description:	State-Regulated Only (Labpack)
CORb Sequence Number:	150048
Sequence Number:	3339315
Mixed Radioactive Flag:	False
Designation Code:	D
Reported Quantity:	3072
Quantity Unit:	LB
Kilograms Quantity:	1393.45922
Density Number:	0
Density Quantity:	Not reported
Waste Managed Off Site:	Y
State Only Waste Code 1:	WT02
State Only Waste Code 2:	Not reported
Report Managed On Site:	0
KG Managed On Site:	0
Generator Treatment Code:	Not reported
Permit By Rule Code:	Not reported
WCDE Residence Code:	Not reported
WCDH Origin Code:	1
WCDE On Site Code:	Not reported
WCDB Code:	W001
Description:	Antifreeze
CORb Sequence Number:	150048
Sequence Number:	3339415
Mixed Radioactive Flag:	False
Designation Code:	D
Reported Quantity:	9
Quantity Unit:	LB
Kilograms Quantity:	4.08240007
Density Number:	0
Density Quantity:	Not reported
Waste Managed Off Site:	Y
State Only Waste Code 1:	Not reported
State Only Waste Code 2:	Not reported
Report Managed On Site:	0
KG Managed On Site:	0



Map ID  
Direction  
Distance  
Elevation

MAP FINDINGS

Site

Database(s)

EDR ID Number  
EPA ID Number

**TARGET STORE 1947 (Continued)**

**S108233949**

Generator Treatment Code: Not reported  
Permit By Rule Code: Not reported  
WCDE Residence Code: Not reported  
WCDH Origin Code: 1  
WCDE On Site Code: Not reported  
WCDB Code: W001  
Description: Oxidizing Liquids/Solids (Labpack)  
CORb Sequence Number: 150048  
Sequence Number: 3339313  
Mixed Radioactive Flag: False  
Designation Code: D  
Reported Quantity: 39  
Quantity Unit: LB  
Kilograms Quantity: 17.6904003  
Density Number: 0  
Density Quantity: Not reported

Waste Managed Off Site: Y  
State Only Waste Code 1: Not reported  
State Only Waste Code 2: Not reported  
Report Managed On Site: 0  
KG Managed On Site: 0  
Generator Treatment Code: Not reported  
Permit By Rule Code: Not reported  
WCDE Residence Code: Not reported  
WCDH Origin Code: 1  
WCDE On Site Code: Not reported  
WCDB Code: W001  
Description: Paint and/or Paint-Related Material  
CORb Sequence Number: 150048  
Sequence Number: 3339314  
Mixed Radioactive Flag: False  
Designation Code: D  
Reported Quantity: 31  
Quantity Unit: LB  
Kilograms Quantity: 14.0616002  
Density Number: 0  
Density Quantity: Not reported

Shipments Sent:  
CORB Waste Sequence Number: 150048  
Waste Sequence Number: 3339309  
Sequence Number: 1836752  
Shipment Date: 2014-02-18 00:00:00  
Manifest Document ID: 006276736FLE  
Reported Quantity: 72  
Unit of Measure: LB  
Kilograms Quantity: 32.6592005  
Receiving EPAID: INR000110197

Waste Sequence Number: 3339309  
Sequence Number: 1836753  
Shipment Date: 2014-04-29 00:00:00  
Manifest Document ID: 006287749FLE  
Reported Quantity: 34  
Unit of Measure: LB  
Kilograms Quantity: 15.4224002

Map ID  
Direction  
Distance  
Elevation

MAP FINDINGS

Site

Database(s)

EDR ID Number  
EPA ID Number

**TARGET STORE 1947 (Continued)**

**S108233949**

Receiving EPAID: INR000110197

Waste Sequence Number: 3339309  
Sequence Number: 1836754  
Shipment Date: 2014-09-19 00:00:00  
Manifest Document ID: 007802195FLE  
Reported Quantity: 70  
Unit of Measure: LB  
Kilograms Quantity: 31.7520005  
Receiving EPAID: UTD981552177

Waste Sequence Number: 3339309  
Sequence Number: 1836755  
Shipment Date: 2014-11-26 00:00:00  
Manifest Document ID: 008098063FLE  
Reported Quantity: 70  
Unit of Measure: LB  
Kilograms Quantity: 31.7520005  
Receiving EPAID: UTD981552177

Waste Sequence Number: 3339309  
Sequence Number: 1836756  
Shipment Date: 2014-07-07 00:00:00  
Manifest Document ID: 006287911FLE  
Reported Quantity: 120  
Unit of Measure: LB  
Kilograms Quantity: 54.4320009  
Receiving EPAID: WAD991281767

Waste Sequence Number: 3339307  
Sequence Number: 1836430  
Shipment Date: 2014-09-19 00:00:00  
Manifest Document ID: 007802195FLE  
Reported Quantity: 65  
Unit of Measure: LB  
Kilograms Quantity: 29.4840005  
Receiving EPAID: UTD981552177

Waste Sequence Number: 3339307  
Sequence Number: 1836431  
Shipment Date: 2014-07-07 00:00:00  
Manifest Document ID: 006287911FLE  
Reported Quantity: 63  
Unit of Measure: LB  
Kilograms Quantity: 28.5768004  
Receiving EPAID: WAD991281767

Waste Sequence Number: 3339307  
Sequence Number: 1836428  
Shipment Date: 2014-04-29 00:00:00  
Manifest Document ID: 006287749FLE  
Reported Quantity: 56  
Unit of Measure: LB  
Kilograms Quantity: 25.4016004  
Receiving EPAID: INR000110197

Waste Sequence Number: 3339307

Map ID  
Direction  
Distance  
Elevation

MAP FINDINGS

Site

Database(s)

EDR ID Number  
EPA ID Number

**TARGET STORE 1947 (Continued)**

**S108233949**

Sequence Number: 1836429  
Shipment Date: 2014-11-26 00:00:00  
Manifest Document ID: 008098063FLE  
Reported Quantity: 122  
Unit of Measure: LB  
Kilograms Quantity: 55.3392009  
Receiving EPAID: UTD981552177

Waste Sequence Number: 3339307  
Sequence Number: 1836427  
Shipment Date: 2014-02-18 00:00:00  
Manifest Document ID: 006276736FLE  
Reported Quantity: 90  
Unit of Measure: LB  
Kilograms Quantity: 40.8240007  
Receiving EPAID: INR000110197

Waste Sequence Number: 3339308  
Sequence Number: 1836696  
Shipment Date: 2014-11-26 00:00:00  
Manifest Document ID: 008098063FLE  
Reported Quantity: 1  
Unit of Measure: LB  
Kilograms Quantity: 0.45360000  
Receiving EPAID: UTD981552177

Waste Stream Off Site Mgmt:  
Waste CORB Sequence Number: 150048  
Waste Sequence Number: 3339385  
Sequence Number: 853235  
Received EPAID: UTD981552177  
Managed Quantity: 3  
Kilogram Quantity: 1.36080002  
Recycled Percentage: 0  
Waste Management System Code: H141

Waste Sequence Number: 3339385  
Sequence Number: 853236  
Received EPAID: UTD981552177  
Managed Quantity: 25  
Kilogram Quantity: 11.3400001  
Recycled Percentage: 0  
Waste Management System Code: H040

Waste Sequence Number: 3339419  
Sequence Number: 853359  
Received EPAID: WAD991281767  
Managed Quantity: 13  
Kilogram Quantity: 5.89680010  
Recycled Percentage: 0  
Waste Management System Code: H141

Waste Sequence Number: 3339419  
Sequence Number: 853358  
Received EPAID: INR000110197  
Managed Quantity: 4  
Kilogram Quantity: 1.81440003

Map ID  
Direction  
Distance  
Elevation

MAP FINDINGS

Site

Database(s)

EDR ID Number  
EPA ID Number

**TARGET STORE 1947 (Continued)**

**S108233949**

Recycled Percentage: 0  
Waste Management System Code: H141

Waste Sequence Number: 3339311  
Sequence Number: 853293  
Received EPAID: INR000110197  
Managed Quantity: 161  
Kilogram Quantity: 73.0296012  
Recycled Percentage: 0  
Waste Management System Code: H141

Waste Sequence Number: 3339311  
Sequence Number: 853294  
Received EPAID: UTD981552177  
Managed Quantity: 188  
Kilogram Quantity: 85.2768014  
Recycled Percentage: 0  
Waste Management System Code: H141

Waste Sequence Number: 3339311  
Sequence Number: 853295  
Received EPAID: WAD991281767  
Managed Quantity: 96  
Kilogram Quantity: 43.5456007  
Recycled Percentage: 0  
Waste Management System Code: H141

Waste Sequence Number: 3339313  
Sequence Number: 853306  
Received EPAID: UTD981552177  
Managed Quantity: 1  
Kilogram Quantity: 0.45360000  
Recycled Percentage: 0  
Waste Management System Code: H040

Waste Sequence Number: 3339313  
Sequence Number: 853305  
Received EPAID: INR000110197  
Managed Quantity: 16  
Kilogram Quantity: 7.25760012  
Recycled Percentage: 0  
Waste Management System Code: H141

Waste Sequence Number: 3339313  
Sequence Number: 853307  
Received EPAID: WAD991281767  
Managed Quantity: 22  
Kilogram Quantity: 9.97920017  
Recycled Percentage: 0  
Waste Management System Code: H141

Waste Sequence Number: 3339310  
Sequence Number: 853326  
Received EPAID: UTD981552177  
Managed Quantity: 8  
Kilogram Quantity: 3.62880006  
Recycled Percentage: 0

Map ID  
Direction  
Distance  
Elevation

MAP FINDINGS

Site

Database(s)

EDR ID Number  
EPA ID Number

**TARGET STORE 1947 (Continued)**

**S108233949**

Waste Management System Code: H040

Waste Stream Comments:

CORB Waste Sequence Number: 150048

Comments: A-3) Additional Waste Codes: D035 U002 When products are damaged, recalled or returned by a guest, these products may need to be sent out as hazardous waste. Target stores normally operate as a small quantity generator (SQG) as defined in 40 CFR 262.34. However, Target retails pharmaceuticals and over-the-counter (OTC) products that when sent out as a waste may be considered a p-listed waste. These episodic events may exceed 2.2 pounds in a single shipment.

Waste Sequence Number: 3339307

Sequence Number: 1

Comments: When products are damaged, recalled or returned by a guest, these products may need to be sent out as hazardous waste. Target stores normally operate as a small quantity generator (SQG) as defined in 40 CFR 262.34. However, Target retails pharmaceuticals and over-the-counter (OTC) products that when sent out as a waste may be considered a p-listed waste. These episodic events may exceed 2.2 pounds in a single shipment.

Waste Sequence Number: 3339308

Sequence Number: 1

Comments: A-3) Additional Waste Codes: D018 D035 U002 When products are damaged, recalled or returned by a guest, these products may need to be sent out as hazardous waste. Target stores normally operate as a small quantity generator (SQG) as defined in 40 CFR 262.34. However, Target retails pharmaceuticals and over-the-counter (OTC) products that when sent out as a waste may be considered a p-listed waste. These episodic events may exceed 2.2 pounds in a single shipment.

Waste Sequence Number: 3339309

Sequence Number: 1

Comments: When products are damaged, recalled or returned by a guest, these products may need to be sent out as hazardous waste. Target stores normally operate as a small quantity generator (SQG) as defined in 40 CFR 262.34. However, Target retails pharmaceuticals and over-the-counter (OTC) products that when sent out as a waste may be considered a p-listed waste. These episodic events may exceed 2.2 pounds in a single shipment.

Waste Sequence Number: 3339310

Sequence Number: 1

Comments: A-3) Additional Waste Codes: D010 U002 U034 U035 U044 U058 U154 When products are damaged, recalled or returned by a guest, these products may need to be sent out as hazardous waste. Target stores normally operate as a small quantity generator (SQG) as defined in 40 CFR 262.34. However, Target retails pharmaceuticals and over-the-counter (OTC) products that when sent out as a waste may be considered a p-listed waste. These episodic events may exceed 2.2 pounds in a single shipment.

Waste Sequence Number: 3339311

Sequence Number: 1

Comments: When products are damaged, recalled or returned by a guest, these products may need to be sent out as hazardous waste. Target stores

Map ID  
Direction  
Distance  
Elevation

MAP FINDINGS

Site

Database(s)

EDR ID Number  
EPA ID Number

**TARGET STORE 1947 (Continued)**

**S108233949**

normally operate as a small quantity generator (SQG) as defined in 40 CFR 262.34. However, Target retails pharmaceuticals and over-the-counter (OTC) products that when sent out as a waste may be considered a p-listed waste. These episodic events may exceed 2.2 pounds in a single shipment.

Waste Sequence Number: 3339312  
Sequence Number: 1

Comments: When products are damaged, recalled or returned by a guest, these products may need to be sent out as hazardous waste. Target stores normally operate as a small quantity generator (SQG) as defined in 40 CFR 262.34. However, Target retails pharmaceuticals and over-the-counter (OTC) products that when sent out as a waste may be considered a p-listed waste. These episodic events may exceed 2.2 pounds in a single shipment.

Waste Sequence Number: 3339313  
Sequence Number: 1

Comments: A-3) Additional Waste Codes: D007 D035 When products are damaged, recalled or returned by a guest, these products may need to be sent out as hazardous waste. Target stores normally operate as a small quantity generator (SQG) as defined in 40 CFR 262.34. However, Target retails pharmaceuticals and over-the-counter (OTC) products that when sent out as a waste may be considered a p-listed waste. These episodic events may exceed 2.2 pounds in a single shipment.

Waste Sequence Number: 3339314  
Sequence Number: 1

Comments: When products are damaged, recalled or returned by a guest, these products may need to be sent out as hazardous waste. Target stores normally operate as a small quantity generator (SQG) as defined in 40 CFR 262.34. However, Target retails pharmaceuticals and over-the-counter (OTC) products that when sent out as a waste may be considered a p-listed waste. These episodic events may exceed 2.2 pounds in a single shipment.

Waste Sequence Number: 3339315  
Sequence Number: 1

Comments: A-3) Additional Waste Codes: D010 D011 D016 D024 D026 U002 U035 U044 U058 U072 U122 U129 U150 U154 U188 U200 U201 U279 When products are damaged, recalled or returned by a guest, these products may need to be sent out as hazardous waste. Target stores normally operate as a small quantity generator (SQG) as defined in 40 CFR 262.34. However, Target retails pharmaceuticals and over-the-counter (OTC) products that when sent out as a waste may be considered a p-listed waste. These episodic events may exceed 2.2 pounds in a single shipment.

Waste Sequence Number: 3339316  
Sequence Number: 1

Comments: When products are damaged, recalled or returned by a guest, these products may need to be sent out as hazardous waste. Target stores normally operate as a small quantity generator (SQG) as defined in 40 CFR 262.34. However, Target retails pharmaceuticals and over-the-counter (OTC) products that when sent out as a waste may be considered a p-listed waste. These episodic events may exceed 2.2 pounds in a single shipment.

Waste Sequence Number: 3339385

Map ID  
Direction  
Distance  
Elevation

MAP FINDINGS

Site

Database(s)

EDR ID Number  
EPA ID Number

**TARGET STORE 1947 (Continued)**

**S108233949**

Sequence Number: 1

Waste Stream EPA Code:  
CORB Waste Sequence Number: 150048  
Waste Sequence Number: 3339313  
Sequence Number: 7559024  
WCDA Code: D001

Waste Sequence Number: 3339385  
Sequence Number: 7558582  
WCDA Code: D002

Waste Sequence Number: 3339385  
Sequence Number: 7558583  
WCDA Code: D006

Waste Sequence Number: 3339385  
Sequence Number: 7558584  
WCDA Code: D008

Waste Sequence Number: 3339385  
Sequence Number: 7558585  
WCDA Code: D009

Waste Sequence Number: 3339385  
Sequence Number: 7558586  
WCDA Code: D011

Waste Sequence Number: 3339311  
Sequence Number: 7561177  
WCDA Code: D001

Waste Sequence Number: 3339311  
Sequence Number: 7561178  
WCDA Code: D005

Waste Sequence Number: 3339311  
Sequence Number: 7561179  
WCDA Code: D007

Waste Sequence Number: 3339311  
Sequence Number: 7561180  
WCDA Code: D011

Waste Sequence Number: 3339311  
Sequence Number: 7561181  
WCDA Code: D018

Waste Stream Source Code:  
CORB Waste Sequence Number: 150048  
Waste Sequence Number: 3339385  
Sequence Number: 1  
WCDD Code: G16

Waste Sequence Number: 3339419  
Sequence Number: 1

Map ID  
Direction  
Distance  
Elevation

MAP FINDINGS

Site

Database(s)

EDR ID Number  
EPA ID Number

TARGET STORE 1947 (Continued)

S108233949

WCDD Code: G16

Waste Sequence Number: 3339312  
Sequence Number: 1  
WCDD Code: G32

Waste Sequence Number: 3339307  
Sequence Number: 1  
WCDD Code: G11

Waste Sequence Number: 3339308  
Sequence Number: 1  
WCDD Code: G11

Waste Sequence Number: 3339309  
Sequence Number: 1  
WCDD Code: G11

Waste Sequence Number: 3339310  
Sequence Number: 1  
WCDD Code: G11

Waste Sequence Number: 3339311  
Sequence Number: 1  
WCDD Code: G11

Waste Sequence Number: 3339313  
Sequence Number: 1  
WCDD Code: G11

Waste Sequence Number: 3339314  
Sequence Number: 1  
WCDD Code: G11

Waste Sequence Number: 3339315  
Sequence Number: 1  
WCDD Code: G11

Name: TARGET STORE 1947  
Address: 2201 S COMMONS  
City, State, Zip: FEDERAL WAY, WA 98003  
Facility Address 2: Not reported  
Facility ID: 8795933  
EPA ID: WAH000026798  
NAICS: 452112  
State Waste Code Desc: WT01, WT02  
Federal Waste Code Desc:

D001 D002 D003 D004 D005 D006 D007 D008 D009 D010 D011 D016 D018 D024  
D026 D028 D035 P001 P042 P075 P081 U002 U034 U035 U044 U058 U072 U122  
U129 U150 U154 U188 U200 U201 U279

Form Comm:

When products are damaged, recalled or returned by a guest, these products may need to be sent out as hazardous waste. Target stores normally operate as a small quantity generator (SQG) as defined in 40 CFR 262.34. However, Target retails pharmaceuticals and over-the-counter (OTC) products that when sent out as a waste may be considered a p-listed waste. These episodic events may exceed 2.2 pounds in a single shipment.



Map ID  
Direction  
Distance  
Elevation

MAP FINDINGS

Site

Database(s)

EDR ID Number  
EPA ID Number

**TARGET STORE 1947 (Continued)**

**S108233949**

Data Year:	2013
Permit by Rule:	False
Mailing Address 2:	Not reported
Treatment by Generator:	False
Mixed Radioactive Waste:	False
Importer of Hazardous Waste:	False
Immediate Recycler:	False
Treatment/Storage/Disposal/Recycling Facility:	False
Generator of Dangerous Fuel Waste:	False
Generator Marketing to Burner:	False
Other Marketers (i.e., blender, distributor, etc.):	False
Utility Boiler Burner:	False
Industry Boiler Burner:	False
Industrial Furnace:	False
Smelter Defferal:	False
Universal Waste:	Not reported
Off-Specification:	Not reported
LN Address 2:	Not reported
Tax Reg #:	601007793
Business Type:	Retail
Mail Name:	Target Corporation
Mailing Address:	PO BOx 111
Mailing City,State,Zip:	Minneapolis, MN 55440-1111
Legal Organization Name:	Target Corporation
Legal Organization Type:	Private
Legal Contact:	Not reported
Legal Address:	PO BOx 111
Legal Address 2:	Not reported
Legal City,State,Zip:	Minneapolis, MN 55440-1111
Legal Phone Number:	(800) 587-2228
Legal Effective Date:	10/10/2004
Land Organization Name:	Target Corporation
Land Organization Type:	Private
Land Contact:	Not reported
Land Address:	PO BOx 111
Land City,State,Zip:	Minneapolis, MN 55440-1111
Land Phone Number:	(800) 587-2228
Operator Organization Name:	Target Store T1947
Operator Organization Type:	Private
Operator:	Not reported
Operator Address:	PO BOx 111
Operator Address 2:	Not reported
Operator City,State,Zip:	Minneapolis, MN 55440-1111
Operator Phone Number:	(800) 587-2228
Operator Effective Date:	10/10/2004
Site Contact:	Steve Musser
Site Contact Address:	PO BOx 111
Contact City,State,Zip:	Minneapolis, MN 55440-1111
Site Contact Phone Number:	(800) 587-2228
Site Contact Email:	POC@Target.com
Gen Status Code:	LQG
Monthly Generation:	True
Batch Generation:	False
One Time Generation:	False
Transport Own Waste:	False
Tranports Other Waste:	False
Recycler Onsite:	False

Map ID  
Direction  
Distance  
Elevation

MAP FINDINGS

Site

Database(s)

EDR ID Number  
EPA ID Number

TARGET STORE 1947 (Continued)

S108233949

Transfer Facility:	False
Other Exemption:	Not reported
UW Battery Gen:	False
Used Oil Transporter:	False
Used Oil Transfer Facility:	False
Used Oil Processor:	False
Used Oil Refiner:	False
Used Oil Fuel Marketer Directs Shipments:	False
Used Oil Fuel Marketer Meets Specs:	False
Site Contact Address 2:	Not reported
SIC Code:	Not reported
CRK Number:	Not reported
Active:	Not reported
CAS Number:	Not reported
Chemical Name:	Not reported
EHS:	Not reported
EHS CAS Number:	Not reported
EHS Name:	Not reported
Waste Stream Generated:	
Waste Managed Off Site:	Y
State Only Waste Code 1:	Not reported
State Only Waste Code 2:	Not reported
Report Managed On Site:	0
KG Managed On Site:	0
Generator Treatment Code:	Not reported
Permit By Rule Code:	Not reported
WCDE Residence Code:	Not reported
WCDH Origin Code:	1
WCDE On Site Code:	Not reported
WCDB Code:	W001
Description:	Flammable Liquids/Solids (Labpack)
CORb Sequence Number:	143491
Sequence Number:	3251548
Mixed Radioactive Flag:	False
Designation Code:	D
Reported Quantity:	461
Quantity Unit:	LB
Kilograms Quantity:	209.109603
Density Number:	0
Density Quantity:	Not reported
Waste Managed Off Site:	Y
State Only Waste Code 1:	Not reported
State Only Waste Code 2:	Not reported
Report Managed On Site:	0
KG Managed On Site:	0
Generator Treatment Code:	Not reported
Permit By Rule Code:	Not reported
WCDE Residence Code:	Not reported
WCDH Origin Code:	1
WCDE On Site Code:	Not reported
WCDB Code:	W001
Description:	Paint and/or Paint-Related Material
CORb Sequence Number:	143491
Sequence Number:	3251573
Mixed Radioactive Flag:	False
Designation Code:	D

Map ID  
Direction  
Distance  
Elevation

MAP FINDINGS

Site

Database(s)

EDR ID Number  
EPA ID Number

**TARGET STORE 1947 (Continued)**

**S108233949**

Reported Quantity: 6  
Quantity Unit: LB  
Kilograms Quantity: 2.72160004  
Density Number: 0  
Density Quantity: Not reported

Waste Managed Off Site: Y  
State Only Waste Code 1: Not reported  
State Only Waste Code 2: Not reported  
Report Managed On Site: 0  
KG Managed On Site: 0  
Generator Treatment Code: Not reported  
Permit By Rule Code: Not reported  
WCDE Residence Code: Not reported  
WCDH Origin Code: 1  
WCDE On Site Code: Not reported  
WCDB Code: W801  
Description: Aerosols  
CORb Sequence Number: 143491  
Sequence Number: 3251440  
Mixed Radioactive Flag: False  
Designation Code: D  
Reported Quantity: 239  
Quantity Unit: LB  
Kilograms Quantity: 108.410401  
Density Number: 0  
Density Quantity: Not reported

Waste Managed Off Site: Y  
State Only Waste Code 1: Not reported  
State Only Waste Code 2: Not reported  
Report Managed On Site: 0  
KG Managed On Site: 0  
Generator Treatment Code: Not reported  
Permit By Rule Code: Not reported  
WCDE Residence Code: Not reported  
WCDH Origin Code: 1  
WCDE On Site Code: Not reported  
WCDB Code: W801  
Description: Compressed Gas - Flammable (Lighters/LPG)  
CORb Sequence Number: 143491  
Sequence Number: 3251476  
Mixed Radioactive Flag: False  
Designation Code: D  
Reported Quantity: 22  
Quantity Unit: LB  
Kilograms Quantity: 9.97920017  
Density Number: 0  
Density Quantity: Not reported

Waste Managed Off Site: Y  
State Only Waste Code 1: Not reported  
State Only Waste Code 2: Not reported  
Report Managed On Site: 0  
KG Managed On Site: 0  
Generator Treatment Code: Not reported  
Permit By Rule Code: Not reported

Map ID  
Direction  
Distance  
Elevation

MAP FINDINGS

Site

Database(s)

EDR ID Number  
EPA ID Number

**TARGET STORE 1947 (Continued)**

**S108233949**

WCDE Residence Code:	Not reported
WCDH Origin Code:	1
WCDE On Site Code:	Not reported
WCDB Code:	W005
Description:	Pharmaceuticals, P-listed
CORb Sequence Number:	143491
Sequence Number:	3251543
Mixed Radioactive Flag:	False
Designation Code:	D
Reported Quantity:	24
Quantity Unit:	LB
Kilograms Quantity:	10.8864001
Density Number:	0
Density Quantity:	Not reported
Waste Managed Off Site:	Y
State Only Waste Code 1:	Not reported
State Only Waste Code 2:	Not reported
Report Managed On Site:	0
KG Managed On Site:	0
Generator Treatment Code:	Not reported
Permit By Rule Code:	Not reported
WCDE Residence Code:	Not reported
WCDH Origin Code:	2
WCDE On Site Code:	Not reported
WCDB Code:	W320
Description:	Mercury-containing waste (Broken fluorescent lamps)
CORb Sequence Number:	143491
Sequence Number:	3251563
Mixed Radioactive Flag:	False
Designation Code:	D
Reported Quantity:	28
Quantity Unit:	LB
Kilograms Quantity:	12.7008002
Density Number:	0
Density Quantity:	Not reported
Waste Managed Off Site:	Y
State Only Waste Code 1:	Not reported
State Only Waste Code 2:	Not reported
Report Managed On Site:	0
KG Managed On Site:	0
Generator Treatment Code:	Not reported
Permit By Rule Code:	Not reported
WCDE Residence Code:	Not reported
WCDH Origin Code:	1
WCDE On Site Code:	Not reported
WCDB Code:	W001
Description:	Oxidizing Liquids/Solids (Labpack)
CORb Sequence Number:	143491
Sequence Number:	3251570
Mixed Radioactive Flag:	False
Designation Code:	D
Reported Quantity:	64
Quantity Unit:	LB
Kilograms Quantity:	29.0304004
Density Number:	0

Map ID  
Direction  
Distance  
Elevation

MAP FINDINGS

Site

Database(s)

EDR ID Number  
EPA ID Number

**TARGET STORE 1947 (Continued)**

**S108233949**

Density Quantity:	Not reported
Waste Managed Off Site:	Y
State Only Waste Code 1:	WT02
State Only Waste Code 2:	Not reported
Report Managed On Site:	0
KG Managed On Site:	0
Generator Treatment Code:	Not reported
Permit By Rule Code:	Not reported
WCDE Residence Code:	Not reported
WCDH Origin Code:	1
WCDE On Site Code:	Not reported
WCDB Code:	W001
Description:	State-Regulated Only (Labpack)
CORb Sequence Number:	143491
Sequence Number:	3251579
Mixed Radioactive Flag:	False
Designation Code:	D
Reported Quantity:	2525
Quantity Unit:	LB
Kilograms Quantity:	1145.34001
Density Number:	0
Density Quantity:	Not reported
Waste Managed Off Site:	Y
State Only Waste Code 1:	Not reported
State Only Waste Code 2:	Not reported
Report Managed On Site:	0
KG Managed On Site:	0
Generator Treatment Code:	Not reported
Permit By Rule Code:	Not reported
WCDE Residence Code:	Not reported
WCDH Origin Code:	1
WCDE On Site Code:	Not reported
WCDB Code:	W001
Description:	Corrosive Liquids/Solids (Labpack)
CORb Sequence Number:	143491
Sequence Number:	3251482
Mixed Radioactive Flag:	False
Designation Code:	D
Reported Quantity:	327
Quantity Unit:	LB
Kilograms Quantity:	148.327202
Density Number:	0
Density Quantity:	Not reported
Waste Managed Off Site:	Y
State Only Waste Code 1:	Not reported
State Only Waste Code 2:	Not reported
Report Managed On Site:	0
KG Managed On Site:	0
Generator Treatment Code:	Not reported
Permit By Rule Code:	Not reported
WCDE Residence Code:	Not reported
WCDH Origin Code:	1
WCDE On Site Code:	Not reported
WCDB Code:	W001

Map ID  
Direction  
Distance  
Elevation

MAP FINDINGS

Site

Database(s)

EDR ID Number  
EPA ID Number

**TARGET STORE 1947 (Continued)**

**S108233949**

Description: Toxic Liquids/Solids (Labpack)  
CORb Sequence Number: 143491  
Sequence Number: 3251583  
Mixed Radioactive Flag: False  
Designation Code: D  
Reported Quantity: 33  
Quantity Unit: LB  
Kilograms Quantity: 14.9688002  
Density Number: 0  
Density Quantity: Not reported

Waste Managed Off Site: Y  
State Only Waste Code 1: WT01  
State Only Waste Code 2: Not reported  
Report Managed On Site: 0  
KG Managed On Site: 0  
Generator Treatment Code: Not reported  
Permit By Rule Code: Not reported  
WCDE Residence Code: Not reported  
WCDH Origin Code: 1  
WCDE On Site Code: Not reported  
WCDB Code: W001

Description: Fire Extinguishers  
CORb Sequence Number: 143491  
Sequence Number: 3251584  
Mixed Radioactive Flag: False  
Designation Code: E  
Reported Quantity: 6  
Quantity Unit: LB  
Kilograms Quantity: 2.72160004  
Density Number: 0  
Density Quantity: Not reported

Shipments Sent:  
CORB Waste Sequence Number: 143491  
Waste Sequence Number: 3251563  
Sequence Number: 1716598  
Shipment Date: 2013-10-03 00:00:00  
Manifest Document ID: 006225697FLE  
Reported Quantity: 4  
Unit of Measure: LB  
Kilograms Quantity: 1.81440003  
Receiving EPAID: INR000110197

Waste Sequence Number: 3251563  
Sequence Number: 1716597  
Shipment Date: 2013-05-14 00:00:00  
Manifest Document ID: 006223226FLE  
Reported Quantity: 1  
Unit of Measure: LB  
Kilograms Quantity: 0.45360000  
Receiving EPAID: INR000110197

Waste Sequence Number: 3251563  
Sequence Number: 1716596  
Shipment Date: 2013-01-23 00:00:00  
Manifest Document ID: 005971161FLE

Map ID  
Direction  
Distance  
Elevation

MAP FINDINGS

Site

Database(s)

EDR ID Number  
EPA ID Number

**TARGET STORE 1947 (Continued)**

**S108233949**

Reported Quantity: 12  
Unit of Measure: LB  
Kilograms Quantity: 5.44320009  
Receiving EPAID: INR000110197

Waste Sequence Number: 3251563  
Sequence Number: 1716595  
Shipment Date: 2013-12-13 00:00:00  
Manifest Document ID: 005856778FLE  
Reported Quantity: 11  
Unit of Measure: LB  
Kilograms Quantity: 4.98960008  
Receiving EPAID: INR000110197

Waste Sequence Number: 3251570  
Sequence Number: 1716600  
Shipment Date: 2013-10-03 00:00:00  
Manifest Document ID: 006225697FLE  
Reported Quantity: 5  
Unit of Measure: LB  
Kilograms Quantity: 2.26800003  
Receiving EPAID: INR000110197

Waste Sequence Number: 3251570  
Sequence Number: 1716599  
Shipment Date: 2013-12-13 00:00:00  
Manifest Document ID: 005856778FLE  
Reported Quantity: 25  
Unit of Measure: LB  
Kilograms Quantity: 11.3400001  
Receiving EPAID: INR000110197

Waste Sequence Number: 3251570  
Sequence Number: 1716601  
Shipment Date: 2013-07-22 00:00:00  
Manifest Document ID: 006225818FLE  
Reported Quantity: 34  
Unit of Measure: LB  
Kilograms Quantity: 15.4224002  
Receiving EPAID: INR000110197

Waste Sequence Number: 3251579  
Sequence Number: 1716610  
Shipment Date: 2013-07-22 00:00:00  
Manifest Document ID: 006225818FLE  
Reported Quantity: 365  
Unit of Measure: LB  
Kilograms Quantity: 165.564002  
Receiving EPAID: INR000110197

Waste Sequence Number: 3251579  
Sequence Number: 1716609  
Shipment Date: 2013-10-03 00:00:00  
Manifest Document ID: 006225697FLE  
Reported Quantity: 376  
Unit of Measure: LB  
Kilograms Quantity: 170.553602

Map ID  
Direction  
Distance  
Elevation

MAP FINDINGS

Site

Database(s)

EDR ID Number  
EPA ID Number

**TARGET STORE 1947 (Continued)**

**S108233949**

Receiving EPAID: INR000110197

Waste Sequence Number: 3251579  
Sequence Number: 1716606  
Shipment Date: 2013-03-04 00:00:00  
Manifest Document ID: 005857105FLE  
Reported Quantity: 153  
Unit of Measure: LB  
Kilograms Quantity: 69.4008011  
Receiving EPAID: INR000110197

Waste Sequence Number: 3251579  
Sequence Number: 1716605  
Shipment Date: 2013-12-13 00:00:00  
Manifest Document ID: 005856778FLE  
Reported Quantity: 562  
Unit of Measure: LB  
Kilograms Quantity: 254.923204  
Receiving EPAID: INR000110197

Waste Stream Off Site Mgmt:  
Waste CORB Sequence Number: 143491  
Waste Sequence Number: 3251482  
Sequence Number: 811124  
Received EPAID: INR000110197  
Managed Quantity: 327  
Kilogram Quantity: 148.327202  
Recycled Percentage: 0  
Waste Management System Code: H121

Waste Sequence Number: 3251583  
Sequence Number: 809677  
Received EPAID: INR000110197  
Managed Quantity: 33  
Kilogram Quantity: 14.9688002  
Recycled Percentage: 0  
Waste Management System Code: H040

Waste Sequence Number: 3251584  
Sequence Number: 809709  
Received EPAID: INR000110197  
Managed Quantity: 6  
Kilogram Quantity: 2.72160004  
Recycled Percentage: 0  
Waste Management System Code: H039

Waste Sequence Number: 3251563  
Sequence Number: 809656  
Received EPAID: INR000110197  
Managed Quantity: 28  
Kilogram Quantity: 12.7008002  
Recycled Percentage: 0  
Waste Management System Code: H010

Waste Sequence Number: 3251570  
Sequence Number: 809663  
Received EPAID: INR000110197



Map ID  
Direction  
Distance  
Elevation

MAP FINDINGS

Site

Database(s)

EDR ID Number  
EPA ID Number

**TARGET STORE 1947 (Continued)**

**S108233949**

Managed Quantity: 64  
Kilogram Quantity: 29.0304004  
Recycled Percentage: 0  
Waste Management System Code: H070

Waste Sequence Number: 3251579  
Sequence Number: 811128  
Received EPAID: INR000110197  
Managed Quantity: 2525  
Kilogram Quantity: 1145.34001  
Recycled Percentage: 0  
Waste Management System Code: H040

Waste Sequence Number: 3251440  
Sequence Number: 809422  
Received EPAID: INR000110197  
Managed Quantity: 239  
Kilogram Quantity: 108.410401  
Recycled Percentage: 0  
Waste Management System Code: H050

Waste Sequence Number: 3251476  
Sequence Number: 814610  
Received EPAID: INR000110197  
Managed Quantity: 22  
Kilogram Quantity: 9.97920017  
Recycled Percentage: 0  
Waste Management System Code: H050

Waste Sequence Number: 3251543  
Sequence Number: 809591  
Received EPAID: INR000110197  
Managed Quantity: 24  
Kilogram Quantity: 10.8864001  
Recycled Percentage: 0  
Waste Management System Code: H040

Waste Sequence Number: 3251548  
Sequence Number: 809598  
Received EPAID: INR000110197  
Managed Quantity: 39  
Kilogram Quantity: 17.6904003  
Recycled Percentage: 0  
Waste Management System Code: H040

Waste Sequence Number: 3251548  
Sequence Number: 809599  
Received EPAID: INR000110197  
Managed Quantity: 422  
Kilogram Quantity: 191.419203  
Recycled Percentage: 0  
Waste Management System Code: H061

Waste Stream Comments:

CORB Waste Sequence Number:  
Comments:

143491

Target stores normally operate as SQG. However, Target retails products that when sent out as a waste may be considered a p-listed

MAP FINDINGS

Site

Database(s)

EDR ID Number  
EPA ID Number

**TARGET STORE 1947 (Continued)**

**S108233949**

waste. These episodic events may exceed 2.2 pounds in a single shipment.

Waste Sequence Number: 3251570  
Sequence Number: 1

Comments: Target stores normally operate as SQG. However, Target retails products that when sent out as a waste may be considered a p-listed waste. These episodic events may exceed 2.2 pounds in a single shipment.

Waste Sequence Number: 3251573  
Sequence Number: 1

Comments: Target stores normally operate as SQG. However, Target retails products that when sent out as a waste may be considered a p-listed waste. These episodic events may exceed 2.2 pounds in a single shipment.

Waste Sequence Number: 3251579  
Sequence Number: 1

Comments: A-3) Additional Waste Codes: D011 D016 D024 D026 U002 U035 U044 U058 U072 U122 U129 U150 U154 U188 U200 U201 U279 Target stores normally operate as SQG. However, Target retails products that when sent out as a waste may be considered a p-listed waste. These episodic events may exceed 2.2 pounds in a single shipment.

Waste Sequence Number: 3251583  
Sequence Number: 1

Comments: Target stores normally operate as SQG. However, Target retails products that when sent out as a waste may be considered a p-listed waste. These episodic events may exceed 2.2 pounds in a single shipment.

Waste Sequence Number: 3251584  
Sequence Number: 1

Comments: Target stores normally operate as SQG. However, Target retails products that when sent out as a waste may be considered a p-listed waste. These episodic events may exceed 2.2 pounds in a single shipment.

Waste Sequence Number: 3251440  
Sequence Number: 1

Comments: Target stores normally operate as SQG. However, Target retails products that when sent out as a waste may be considered a p-listed waste. These episodic events may exceed 2.2 pounds in a single shipment.

Waste Sequence Number: 3251476  
Sequence Number: 1

Comments: Target stores normally operate as SQG. However, Target retails products that when sent out as a waste may be considered a p-listed waste. These episodic events may exceed 2.2 pounds in a single shipment.

Waste Sequence Number: 3251482  
Sequence Number: 1

Comments: Target stores normally operate as SQG. However, Target retails products that when sent out as a waste may be considered a p-listed waste. These episodic events may exceed 2.2 pounds in a single shipment.

Map ID  
Direction  
Distance  
Elevation

MAP FINDINGS

Site

Database(s)

EDR ID Number  
EPA ID Number

**TARGET STORE 1947 (Continued)**

**S108233949**

waste. These episodic events may exceed 2.2 pounds in a single shipment.

Waste Sequence Number: 3251543  
Sequence Number: 1

Comments: A-3) Additional Waste Codes: U002 U035 U044 U058 U154 Target stores normally operate as SQG. However, Target retails products that when sent out as a waste may be considered a p-listed waste. These episodic events may exceed 2.2 pounds in a single shipment.

Waste Sequence Number: 3251548  
Sequence Number: 1

Comments: Target stores normally operate as SQG. However, Target retails products that when sent out as a waste may be considered a p-listed waste. These episodic events may exceed 2.2 pounds in a single shipment.

Waste Sequence Number: 3251563  
Sequence Number: 1

Waste Stream EPA Code:  
CORB Waste Sequence Number: 143491  
Waste Sequence Number: 3251543  
Sequence Number: 7223541  
WCDA Code: P001

Waste Sequence Number: 3251543  
Sequence Number: 7223542  
WCDA Code: P042

Waste Sequence Number: 3251543  
Sequence Number: 7223543  
WCDA Code: P075

Waste Sequence Number: 3251543  
Sequence Number: 7223544  
WCDA Code: P081

Waste Sequence Number: 3251548  
Sequence Number: 7223712  
WCDA Code: D001

Waste Sequence Number: 3251548  
Sequence Number: 7223713  
WCDA Code: D005

Waste Sequence Number: 3251548  
Sequence Number: 7223714  
WCDA Code: D007

Waste Sequence Number: 3251548  
Sequence Number: 7223715  
WCDA Code: D011

Waste Sequence Number: 3251548  
Sequence Number: 7223716  
WCDA Code: D018

Map ID  
Direction  
Distance  
Elevation

MAP FINDINGS

Site

Database(s)

EDR ID Number  
EPA ID Number

**TARGET STORE 1947 (Continued)**

**S108233949**

Waste Sequence Number: 3251548  
Sequence Number: 7223717  
WCDA Code: D035

Waste Sequence Number: 3251482  
Sequence Number: 7239616  
WCDA Code: D002

Waste Stream Source Code:  
CORB Waste Sequence Number: 143491  
Waste Sequence Number: 3251440  
Sequence Number: 1  
WCDD Code: G11

Waste Sequence Number: 3251476  
Sequence Number: 1  
WCDD Code: G11

Waste Sequence Number: 3251482  
Sequence Number: 1  
WCDD Code: G11

Waste Sequence Number: 3251543  
Sequence Number: 1  
WCDD Code: G11

Waste Sequence Number: 3251548  
Sequence Number: 1  
WCDD Code: G11

Waste Sequence Number: 3251570  
Sequence Number: 1  
WCDD Code: G11

Waste Sequence Number: 3251573  
Sequence Number: 1  
WCDD Code: G11

Waste Sequence Number: 3251579  
Sequence Number: 1  
WCDD Code: G11

Waste Sequence Number: 3251583  
Sequence Number: 1  
WCDD Code: G11

Waste Sequence Number: 3251584  
Sequence Number: 1  
WCDD Code: G11

Waste Sequence Number: 3251563  
Sequence Number: 1  
WCDD Code: G32

Name: TARGET STORE 1947  
Address: 2201 S COMMONS

Map ID  
Direction  
Distance  
Elevation

MAP FINDINGS

Site

Database(s)

EDR ID Number  
EPA ID Number

**TARGET STORE 1947 (Continued)**

**S108233949**

City,State,Zip:	FEDERAL WAY, WA 98003
Facility Address 2:	Not reported
Facility ID:	8795933
EPA ID:	WAH000026798
NAICS:	452112
State Waste Code Desc:	WSC2, WT02
Federal Waste Code Desc:	D001, D002, D004, D005, D006, D007, D008, D009, D010, D011, D016, D018, D024, D026, D035, P001, P0046, P075, P081, U002, U034, U035, U044, U058, U072, U122, U129, U150, U154, U188, U200, U201, U279
Form Comm:	When products are damaged, recalled or returned by a guest, these products may need to be sent out as hazardous waste. Target stores normally operate as a small quantity generators (SQGs) as defined in 40 CFR 162.34. However, Target retails pharmaceuticals and over-the-counter (OTC) products that when sent out as a waste may be considered a P-listed waste. These episodic events may exceed 2.2 pounds in a single shipment.
Data Year:	2012
Permit by Rule:	False
Mailing Address 2:	Not reported
Treatment by Generator:	False
Mixed Radioactive Waste:	False
Importer of Hazardous Waste:	False
Immediate Recycler:	False
Treatment/Storage/Disposal/Recycling Facility:	False
Generator of Dangerous Fuel Waste:	False
Generator Marketing to Burner:	False
Other Marketers (i.e., blender, distributor, etc.):	False
Utility Boiler Burner:	False
Industry Boiler Burner:	False
Industrial Furnace:	False
Smelter Defferal:	False
Universal Waste:	Not reported
Off-Specification:	Not reported
LN Address 2:	Not reported
Tax Reg #:	601007793
Business Type:	Retail
Mail Name:	Target Corporation
Mailing Address:	PO BOx 111
Mailing City,State,Zip:	Minneapolis, MN 55440-1111
Legal Organization Name:	Target Corporation
Legal Organization Type:	Private
Legal Contact:	Not reported
Legal Address:	PO BOx 111
Legal Address 2:	Not reported
Legal City,State,Zip:	Minneapolis, MN 55440-1111
Legal Phone Number:	(800) 587-2228
Legal Effective Date:	10/06/2004
Land Organization Name:	Target Corporation
Land Organization Type:	Private
Land Contact:	Not reported
Land Address:	PO BOx 111
Land City,State,Zip:	Minneapolis, MN 55440-1111
Land Phone Number:	(800) 587-2228
Operator Organization Name:	Target Store T1947
Operator Organization Type:	Private
Operator:	Not reported
Operator Address:	2201 S Commons

Map ID  
Direction  
Distance  
Elevation

MAP FINDINGS

Site

Database(s)

EDR ID Number  
EPA ID Number

**TARGET STORE 1947 (Continued)**

**S108233949**

Operator Address 2:	Not reported
Operator City,State,Zip:	Federal Way, WA 98003
Operator Phone Number:	(253)733-7520
Operator Effective Date:	10/06/2004
Site Contact:	Store Team Lead
Site Contact Address:	2201 S Commons
Contact City,State,Zip:	Federal Way, WA 98003
Site Contact Phone Number:	(253)733-7520
Site Contact Email:	t1947.stl@target.com
Gen Status Code:	LQG
Monthly Generation:	True
Batch Generation:	False
One Time Generation:	False
Transport Own Waste:	False
Tranports Other Waste:	False
Recycler Onsite:	False
Transfer Facility:	False
Other Exemption:	Not reported
UW Battery Gen:	False
Used Oil Transporter:	False
Used Oil Transfer Facility:	False
Used Oil Processor:	False
Used Oil Refiner:	False
Used Oil Fuel Marketer Directs Shipments:	False
Used Oil Fuel Marketer Meets Specs:	False
Site Contact Address 2:	Not reported
SIC Code:	Not reported
CRK Number:	Not reported
Active:	Not reported
CAS Number:	Not reported
Chemical Name:	Not reported
EHS:	Not reported
EHS CAS Number:	Not reported
EHS Name:	Not reported
Waste Stream Generated:	
Waste Managed Off Site:	Y
State Only Waste Code 1:	Not reported
State Only Waste Code 2:	Not reported
Report Managed On Site:	0
KG Managed On Site:	0
Generator Treatment Code:	Not reported
Permit By Rule Code:	Not reported
WCDE Residence Code:	Not reported
WCDH Origin Code:	1
WCDE On Site Code:	Not reported
WCDB Code:	W001
Description:	Batteries, Lead Acid
CORb Sequence Number:	137878
Sequence Number:	2677136
Mixed Radioactive Flag:	False
Designation Code:	D
Reported Quantity:	46
Quantity Unit:	LB
Kilograms Quantity:	20.8656003
Density Number:	0
Density Quantity:	Not reported

Map ID  
Direction  
Distance  
Elevation

MAP FINDINGS

Site

Database(s)

EDR ID Number  
EPA ID Number

TARGET STORE 1947 (Continued)

S108233949

Waste Managed Off Site:	Y
State Only Waste Code 1:	WP01
State Only Waste Code 2:	Not reported
Report Managed On Site:	0
KG Managed On Site:	0
Generator Treatment Code:	Not reported
Permit By Rule Code:	Not reported
WCDE Residence Code:	Not reported
WCDH Origin Code:	1
WCDE On Site Code:	Not reported
WCDB Code:	W801
Description:	Compressed Gas, Flammable
CORb Sequence Number:	137878
Sequence Number:	2672763
Mixed Radioactive Flag:	False
Designation Code:	E
Reported Quantity:	8
Quantity Unit:	LB
Kilograms Quantity:	3.62880006
Density Number:	0
Density Quantity:	Not reported
Waste Managed Off Site:	Y
State Only Waste Code 1:	Not reported
State Only Waste Code 2:	Not reported
Report Managed On Site:	0
KG Managed On Site:	0
Generator Treatment Code:	Not reported
Permit By Rule Code:	Not reported
WCDE Residence Code:	Not reported
WCDH Origin Code:	1
WCDE On Site Code:	Not reported
WCDB Code:	W001
Description:	Corrosive Liquids and Solids
CORb Sequence Number:	137878
Sequence Number:	2672764
Mixed Radioactive Flag:	False
Designation Code:	D
Reported Quantity:	222
Quantity Unit:	LB
Kilograms Quantity:	100.699201
Density Number:	0
Density Quantity:	Not reported
Waste Managed Off Site:	Y
State Only Waste Code 1:	Not reported
State Only Waste Code 2:	Not reported
Report Managed On Site:	0
KG Managed On Site:	0
Generator Treatment Code:	Not reported
Permit By Rule Code:	Not reported
WCDE Residence Code:	Not reported
WCDH Origin Code:	1
WCDE On Site Code:	Not reported
WCDB Code:	W001
Description:	Flammable Liquids and Solids
CORb Sequence Number:	137878

Map ID  
Direction  
Distance  
Elevation

MAP FINDINGS

Site

Database(s)

EDR ID Number  
EPA ID Number

**TARGET STORE 1947 (Continued)**

**S108233949**

Sequence Number:	2672765
Mixed Radioactive Flag:	False
Designation Code:	D
Reported Quantity:	57
Quantity Unit:	LB
Kilograms Quantity:	25.8552004
Density Number:	0
Density Quantity:	Not reported
Waste Managed Off Site:	Y
State Only Waste Code 1:	Not reported
State Only Waste Code 2:	Not reported
Report Managed On Site:	0
KG Managed On Site:	0
Generator Treatment Code:	Not reported
Permit By Rule Code:	Not reported
WCDE Residence Code:	Not reported
WCDH Origin Code:	1
WCDE On Site Code:	Not reported
WCDB Code:	W001
Description:	Mercury-containing Waste
CORb Sequence Number:	137878
Sequence Number:	2672766
Mixed Radioactive Flag:	False
Designation Code:	D
Reported Quantity:	10
Quantity Unit:	LB
Kilograms Quantity:	4.53600007
Density Number:	0
Density Quantity:	Not reported
Waste Managed Off Site:	Y
State Only Waste Code 1:	Not reported
State Only Waste Code 2:	Not reported
Report Managed On Site:	0
KG Managed On Site:	0
Generator Treatment Code:	Not reported
Permit By Rule Code:	Not reported
WCDE Residence Code:	Not reported
WCDH Origin Code:	1
WCDE On Site Code:	Not reported
WCDB Code:	W004
Description:	Pharmaceuticals, P-listed
CORb Sequence Number:	137878
Sequence Number:	2672768
Mixed Radioactive Flag:	False
Designation Code:	D
Reported Quantity:	19
Quantity Unit:	LB
Kilograms Quantity:	8.61840014
Density Number:	0
Density Quantity:	Not reported
Waste Managed Off Site:	Y
State Only Waste Code 1:	Not reported
State Only Waste Code 2:	Not reported
Report Managed On Site:	0



Map ID  
Direction  
Distance  
Elevation

MAP FINDINGS

Site

Database(s)

EDR ID Number  
EPA ID Number

**TARGET STORE 1947 (Continued)**

**S108233949**

KG Managed On Site:	0
Generator Treatment Code:	Not reported
Permit By Rule Code:	Not reported
WCDE Residence Code:	Not reported
WCDH Origin Code:	1
WCDE On Site Code:	Not reported
WCDB Code:	W801
Description:	Aerosols
CORb Sequence Number:	137878
Sequence Number:	2672762
Mixed Radioactive Flag:	False
Designation Code:	D
Reported Quantity:	186
Quantity Unit:	LB
Kilograms Quantity:	84.3696014
Density Number:	0
Density Quantity:	Not reported
Waste Managed Off Site:	Y
State Only Waste Code 1:	WSC2
State Only Waste Code 2:	Not reported
Report Managed On Site:	0
KG Managed On Site:	0
Generator Treatment Code:	Not reported
Permit By Rule Code:	Not reported
WCDE Residence Code:	Not reported
WCDH Origin Code:	1
WCDE On Site Code:	Not reported
WCDB Code:	W001
Description:	Oxidizing Liquids and Solids
CORb Sequence Number:	137878
Sequence Number:	2672767
Mixed Radioactive Flag:	False
Designation Code:	D
Reported Quantity:	215
Quantity Unit:	LB
Kilograms Quantity:	97.5240016
Density Number:	0
Density Quantity:	Not reported
Waste Managed Off Site:	Y
State Only Waste Code 1:	WT02
State Only Waste Code 2:	Not reported
Report Managed On Site:	0
KG Managed On Site:	0
Generator Treatment Code:	Not reported
Permit By Rule Code:	Not reported
WCDE Residence Code:	Not reported
WCDH Origin Code:	1
WCDE On Site Code:	Not reported
WCDB Code:	W001
Description:	Toxic Liquids and Solids
CORb Sequence Number:	137878
Sequence Number:	2672769
Mixed Radioactive Flag:	False
Designation Code:	D
Reported Quantity:	850

Map ID  
Direction  
Distance  
Elevation

MAP FINDINGS

Site

Database(s)

EDR ID Number  
EPA ID Number

**TARGET STORE 1947 (Continued)**

**S108233949**

Quantity Unit: LB  
Kilograms Quantity: 385.560006  
Density Number: 0  
Density Quantity: Not reported

Waste Managed Off Site: Y  
State Only Waste Code 1: Not reported  
State Only Waste Code 2: Not reported  
Report Managed On Site: 0  
KG Managed On Site: 0  
Generator Treatment Code: Not reported  
Permit By Rule Code: Not reported  
WCDE Residence Code: Not reported  
WCDH Origin Code: 1  
WCDE On Site Code: Not reported  
WCDB Code: W209  
Description: Paint Related Material  
CORb Sequence Number: 137878  
Sequence Number: 2677140  
Mixed Radioactive Flag: False  
Designation Code: D  
Reported Quantity: 107  
Quantity Unit: LB  
Kilograms Quantity: 48.5352008  
Density Number: 0  
Density Quantity: Not reported

Shipments Sent:  
CORB Waste Sequence Number: 137878  
Waste Sequence Number: 2672768  
Sequence Number: 1391380  
Shipment Date: 2012-10-17 00:00:00  
Manifest Document ID: 005859552FLE  
Reported Quantity: 1  
Unit of Measure: LB  
Kilograms Quantity: 0.45360000  
Receiving EPAID: INR000110197

Waste Sequence Number: 2672768  
Sequence Number: 1391382  
Shipment Date: 2012-04-02 00:00:00  
Manifest Document ID: 000283661PSC  
Reported Quantity: 4  
Unit of Measure: LB  
Kilograms Quantity: 1.81440003  
Receiving EPAID: WAD991281767

Waste Sequence Number: 2672768  
Sequence Number: 1391381  
Shipment Date: 2012-02-08 00:00:00  
Manifest Document ID: 000030883DAT  
Reported Quantity: 7  
Unit of Measure: LB  
Kilograms Quantity: 3.17520005  
Receiving EPAID: WAD991281767

Waste Sequence Number: 2672768

Map ID  
Direction  
Distance  
Elevation

MAP FINDINGS

Site

Database(s)

EDR ID Number  
EPA ID Number

**TARGET STORE 1947 (Continued)**

**S108233949**

Sequence Number: 1391383  
Shipment Date: 2012-05-29 00:00:00  
Manifest Document ID: 000309330PSC  
Reported Quantity: 7  
Unit of Measure: LB  
Kilograms Quantity: 3.17520005  
Receiving EPAID: WAD991281767

Waste Sequence Number: 2672763  
Sequence Number: 1391362  
Shipment Date: 2012-10-17 00:00:00  
Manifest Document ID: 005859552FLE  
Reported Quantity: 1  
Unit of Measure: LB  
Kilograms Quantity: 0.45360000  
Receiving EPAID: INR000110197

Waste Sequence Number: 2672763  
Sequence Number: 1391353  
Shipment Date: 2012-10-17 00:00:00  
Manifest Document ID: 005859552FLE  
Reported Quantity: 2  
Unit of Measure: LB  
Kilograms Quantity: 0.90720001  
Receiving EPAID: INR000110197

Waste Sequence Number: 2672763  
Sequence Number: 1391354  
Shipment Date: 2012-05-29 00:00:00  
Manifest Document ID: 000309330PSC  
Reported Quantity: 5  
Unit of Measure: LB  
Kilograms Quantity: 2.26800003  
Receiving EPAID: WAD991281767

Waste Sequence Number: 2672764  
Sequence Number: 1391135  
Shipment Date: 2012-02-08 00:00:00  
Manifest Document ID: 000030883DAT  
Reported Quantity: 7  
Unit of Measure: LB  
Kilograms Quantity: 3.17520005  
Receiving EPAID: WAD991281767

Waste Sequence Number: 2672764  
Sequence Number: 1391136  
Shipment Date: 2012-04-02 00:00:00  
Manifest Document ID: 000283661PSC  
Reported Quantity: 11  
Unit of Measure: LB  
Kilograms Quantity: 4.98960008  
Receiving EPAID: WAD991281767

Waste Sequence Number: 2672764  
Sequence Number: 1391133  
Shipment Date: 2012-08-06 00:00:00  
Manifest Document ID: 005511143FLE

Map ID  
Direction  
Distance  
Elevation

MAP FINDINGS

Site

Database(s)

EDR ID Number  
EPA ID Number

**TARGET STORE 1947 (Continued)**

**S108233949**

Reported Quantity: 10  
Unit of Measure: LB  
Kilograms Quantity: 4.5360007  
Receiving EPAID: INR000110197

Waste Sequence Number: 2672764  
Sequence Number: 1391137  
Shipment Date: 2012-05-29 00:00:00  
Manifest Document ID: 000309330PSC  
Reported Quantity: 19  
Unit of Measure: LB  
Kilograms Quantity: 8.61840014  
Receiving EPAID: WAD991281767

Waste Stream Off Site Mgmt:  
Waste CORB Sequence Number: 137878  
Waste Sequence Number: 2672762  
Sequence Number: 672746  
Received EPAID: WAD991281767  
Managed Quantity: 71  
Kilogram Quantity: 32.2056005  
Recycled Percentage: 0  
Waste Management System Code: H040

Waste Sequence Number: 2672762  
Sequence Number: 672745  
Received EPAID: INR000110197  
Managed Quantity: 83  
Kilogram Quantity: 37.6488006  
Recycled Percentage: 0  
Waste Management System Code: H050

Waste Sequence Number: 2672762  
Sequence Number: 672747  
Received EPAID: WAD991281767  
Managed Quantity: 32  
Kilogram Quantity: 14.5152002  
Recycled Percentage: 0  
Waste Management System Code: H061

Waste Sequence Number: 2672767  
Sequence Number: 672801  
Received EPAID: INR000110197  
Managed Quantity: 76  
Kilogram Quantity: 34.4736005  
Recycled Percentage: 0  
Waste Management System Code: H071

Waste Sequence Number: 2672767  
Sequence Number: 672802  
Received EPAID: WAD991281767  
Managed Quantity: 139  
Kilogram Quantity: 63.0504010  
Recycled Percentage: 0  
Waste Management System Code: H111

Waste Sequence Number: 2672769

Map ID  
Direction  
Distance  
Elevation

MAP FINDINGS

Site

Database(s)

EDR ID Number  
EPA ID Number

**TARGET STORE 1947 (Continued)**

**S108233949**

Sequence Number: 672814  
Received EPAID: WAD991281767  
Managed Quantity: 814  
Kilogram Quantity: 369.230406  
Recycled Percentage: 0  
Waste Management System Code: H111

Waste Sequence Number: 2672769  
Sequence Number: 672813  
Received EPAID: INR000110197  
Managed Quantity: 36  
Kilogram Quantity: 16.3296002  
Recycled Percentage: 0  
Waste Management System Code: H040

Waste Sequence Number: 2677140  
Sequence Number: 676480  
Received EPAID: WAD991281767  
Managed Quantity: 107  
Kilogram Quantity: 48.5352008  
Recycled Percentage: 0  
Waste Management System Code: H061

Waste Sequence Number: 2672768  
Sequence Number: 672807  
Received EPAID: INR000110197  
Managed Quantity: 1  
Kilogram Quantity: 0.45360000  
Recycled Percentage: 0  
Waste Management System Code: H040

Waste Sequence Number: 2672768  
Sequence Number: 672808  
Received EPAID: WAD991281767  
Managed Quantity: 18  
Kilogram Quantity: 8.16480014  
Recycled Percentage: 0  
Waste Management System Code: H040

Waste Sequence Number: 2677136  
Sequence Number: 676476  
Received EPAID: INR000110197  
Managed Quantity: 46  
Kilogram Quantity: 20.8656003  
Recycled Percentage: 0  
Waste Management System Code: H039

Waste Stream Comments:  
CORB Waste Sequence Number: 137878  
Comments: H039 Other recovery or reclamation for reuse  
Waste Sequence Number: 2672763  
Sequence Number: 1

Comments: A-3: also generate D006, U002 and U154  
Waste Sequence Number: 2672765  
Sequence Number: 1

Map ID  
Direction  
Distance  
Elevation

MAP FINDINGS

Site

Database(s)

EDR ID Number  
EPA ID Number

**TARGET STORE 1947 (Continued)**

**S108233949**

Comments: A-3: also generate P108, P188, P204 A-7: pharmaceutical waste;  
expired/damaged products  
Waste Sequence Number: 2672768  
Sequence Number: 1

Comments: A-3: also have U002, D010, D011,  
Waste Sequence Number: 2672769  
Sequence Number: 1

Comments: Other recovery or reclamation for reuse  
Waste Sequence Number: 2677136  
Sequence Number: 1

Waste Stream EPA Code:  
CORB Waste Sequence Number: 137878  
Waste Sequence Number: 2677136  
Sequence Number: 5985448  
WCDA Code: D002

Waste Sequence Number: 2677136  
Sequence Number: 5985449  
WCDA Code: D008

Waste Sequence Number: 2677140  
Sequence Number: 5985537  
WCDA Code: D001

Waste Sequence Number: 2672762  
Sequence Number: 5984930  
WCDA Code: D001

Waste Sequence Number: 2672762  
Sequence Number: 5984931  
WCDA Code: D035

Waste Sequence Number: 2672767  
Sequence Number: 5985620  
WCDA Code: D001

Waste Sequence Number: 2672769  
Sequence Number: 5985595  
WCDA Code: D001

Waste Sequence Number: 2672769  
Sequence Number: 5985596  
WCDA Code: D004

Waste Sequence Number: 2672769  
Sequence Number: 5985597  
WCDA Code: D005

Waste Sequence Number: 2672769  
Sequence Number: 5985598  
WCDA Code: D007

Waste Sequence Number: 2672769  
Sequence Number: 5985599

Map ID  
Direction  
Distance  
Elevation

MAP FINDINGS

Site

Database(s)

EDR ID Number  
EPA ID Number

**TARGET STORE 1947 (Continued)**

**S108233949**

WCDA Code: D008

Waste Stream Source Code:

CORB Waste Sequence Number: 137878

Waste Sequence Number: 2677136

Sequence Number: 1

WCDD Code: G11

Waste Sequence Number: 2672762

Sequence Number: 1

WCDD Code: G11

Waste Sequence Number: 2672763

Sequence Number: 1

WCDD Code: G11

Waste Sequence Number: 2672764

Sequence Number: 1

WCDD Code: G11

Waste Sequence Number: 2672765

Sequence Number: 1

WCDD Code: G11

Waste Sequence Number: 2672766

Sequence Number: 1

WCDD Code: G11

Waste Sequence Number: 2672767

Sequence Number: 1

WCDD Code: G11

Waste Sequence Number: 2672768

Sequence Number: 1

WCDD Code: G11

Waste Sequence Number: 2672769

Sequence Number: 1

WCDD Code: G11

Waste Sequence Number: 2677140

Sequence Number: 1

WCDD Code: G06

Name: TARGET STORE 1947

Address: 2201 S COMMONS

City,State,Zip: FEDERAL WAY, WA 98003

Facility Address 2: Not reported

Facility ID: 8795933

EPA ID: WAH000026798

NAICS: 452112

State Waste Code Desc: WTO2, WSC2

Federal Waste Code Desc: D001, D002, D004, D005, D006, D007, D008, D009, D010, D011, D016, D018, D024, D026, D035, P001, P012, P022, P046, P075, P081, P108, U002, U034, U035, U044, U058, U072, U122, U129, U150, U154, U188, U200, U201, U279

Map ID  
Direction  
Distance  
Elevation

MAP FINDINGS

Site

Database(s)

EDR ID Number  
EPA ID Number

**TARGET STORE 1947 (Continued)**

**S108233949**

Form Comm:

When products are damaged, recalled or returned by a guest, these products may need to be sent out as hazardous waste. Target stores normally operate as small quantity generators (SQGs) as defined in 40 CFR 162.34. However, Target retails pharmaceuticals and over-the-counter (OTC) products that when sent out as a waste may be considered a p-listed waste. These episodic events may exceed 2.2 pounds in a single shipment.

Data Year:

2011

Permit by Rule:

False

Mailing Address 2:

Not reported

Treatment by Generator:

False

Mixed Radioactive Waste:

False

Importer of Hazardous Waste:

False

Immediate Recycler:

False

Treatment/Storage/Disposal/Recycling Facility:

False

Generator of Dangerous Fuel Waste:

False

Generator Marketing to Burner:

False

Other Marketers (i.e., blender, distributor, etc.):

False

Utility Boiler Burner:

False

Industry Boiler Burner:

False

Industrial Furnace:

False

Smelter Defferal:

False

Universal Waste:

Not reported

Off-Specification:

Not reported

LN Address 2:

Not reported

Tax Reg #:

601007793

Business Type:

Retail

Mail Name:

Target Corporation

Mailing Address:

PO BOx 111

Mailing City,State,Zip:

Minneapolis, MN 55440-1111

Legal Organization Name:

Target Corporation

Legal Organization Type:

Private

Legal Contact:

Not reported

Legal Address:

PO BOx 111

Legal Address 2:

Not reported

Legal City,State,Zip:

Minneapolis, MN 55440-1111

Legal Phone Number:

(800) 587-2228

Legal Effective Date:

10/06/2004

Land Organization Name:

Target Corporation

Land Organization Type:

Private

Land Contact:

Not reported

Land Address:

PO BOx 111

Land City,State,Zip:

Minneapolis, MN 55440-1111

Land Phone Number:

(800) 587-2228

Operator Organization Name:

Target Store T1947

Operator Organization Type:

Private

Operator:

Not reported

Operator Address:

2201 S Commons

Operator Address 2:

Not reported

Operator City,State,Zip:

Federal Way, WA 98003

Operator Phone Number:

(253)733-7520

Operator Effective Date:

10/06/2004

Site Contact:

Store Team Lead

Site Contact Address:

2201 S Commons

Contact City,State,Zip:

Federal Way, WA 98003

Site Contact Phone Number:

(253)733-7520

Site Contact Email:

t1947.stl@target.com



Map ID  
Direction  
Distance  
Elevation

MAP FINDINGS

Site

Database(s)

EDR ID Number  
EPA ID Number

TARGET STORE 1947 (Continued)

S108233949

Gen Status Code:	LQG
Monthly Generation:	True
Batch Generation:	False
One Time Generation:	False
Transport Own Waste:	False
Tranports Other Waste:	False
Recycler Onsite:	False
Transfer Facility:	False
Other Exemption:	Not reported
UW Battery Gen:	False
Used Oil Transporter:	False
Used Oil Transfer Facility:	False
Used Oil Processor:	False
Used Oil Refiner:	False
Used Oil Fuel Marketer Directs Shipments:	False
Used Oil Fuel Marketer Meets Specs:	False
Site Contact Address 2:	Not reported
SIC Code:	Not reported
CRK Number:	Not reported
Active:	Not reported
CAS Number:	Not reported
Chemical Name:	Not reported
EHS:	Not reported
EHS CAS Number:	Not reported
EHS Name:	Not reported
Waste Stream Generated:	
Waste Managed Off Site:	Y
State Only Waste Code 1:	Not reported
State Only Waste Code 2:	Not reported
Report Managed On Site:	0
KG Managed On Site:	0
Generator Treatment Code:	Not reported
Permit By Rule Code:	Not reported
WCDE Residence Code:	Not reported
WCDH Origin Code:	1
WCDE On Site Code:	Not reported
WCDB Code:	W801
Description:	Compressed Gas, Flammable
CORb Sequence Number:	131864
Sequence Number:	2639895
Mixed Radioactive Flag:	False
Designation Code:	D
Reported Quantity:	11
Quantity Unit:	LB
Kilograms Quantity:	4.98960008
Density Number:	0
Density Quantity:	Not reported
Waste Managed Off Site:	Y
State Only Waste Code 1:	Not reported
State Only Waste Code 2:	Not reported
Report Managed On Site:	0
KG Managed On Site:	0
Generator Treatment Code:	Not reported
Permit By Rule Code:	Not reported
WCDE Residence Code:	Not reported
WCDH Origin Code:	2

Map ID  
Direction  
Distance  
Elevation

MAP FINDINGS

Site

Database(s)

EDR ID Number  
EPA ID Number

**TARGET STORE 1947 (Continued)**

**S108233949**

WCDE On Site Code:	Not reported
WCDB Code:	W320
Description:	Mercury-containing Waste
CORb Sequence Number:	131864
Sequence Number:	2639902
Mixed Radioactive Flag:	False
Designation Code:	D
Reported Quantity:	10
Quantity Unit:	LB
Kilograms Quantity:	4.53600007
Density Number:	0
Density Quantity:	Not reported
Waste Managed Off Site:	Y
State Only Waste Code 1:	WSC2
State Only Waste Code 2:	Not reported
Report Managed On Site:	0
KG Managed On Site:	0
Generator Treatment Code:	Not reported
Permit By Rule Code:	Not reported
WCDE Residence Code:	Not reported
WCDH Origin Code:	1
WCDE On Site Code:	Not reported
WCDB Code:	W001
Description:	Oxidizing Liquids and Solids
CORb Sequence Number:	131864
Sequence Number:	2639904
Mixed Radioactive Flag:	False
Designation Code:	D
Reported Quantity:	49
Quantity Unit:	LB
Kilograms Quantity:	22.2264003
Density Number:	0
Density Quantity:	Not reported
Waste Managed Off Site:	Y
State Only Waste Code 1:	Not reported
State Only Waste Code 2:	Not reported
Report Managed On Site:	0
KG Managed On Site:	0
Generator Treatment Code:	Not reported
Permit By Rule Code:	Not reported
WCDE Residence Code:	Not reported
WCDH Origin Code:	1
WCDE On Site Code:	Not reported
WCDB Code:	W001
Description:	Corrosive Liquids and Solids
CORb Sequence Number:	131864
Sequence Number:	2639896
Mixed Radioactive Flag:	False
Designation Code:	D
Reported Quantity:	309
Quantity Unit:	LB
Kilograms Quantity:	140.162402
Density Number:	0
Density Quantity:	Not reported

Map ID  
Direction  
Distance  
Elevation

MAP FINDINGS

Site

Database(s)

EDR ID Number  
EPA ID Number

**TARGET STORE 1947 (Continued)**

**S108233949**

Waste Managed Off Site:	Y
State Only Waste Code 1:	Not reported
State Only Waste Code 2:	Not reported
Report Managed On Site:	0
KG Managed On Site:	0
Generator Treatment Code:	Not reported
Permit By Rule Code:	Not reported
WCDE Residence Code:	Not reported
WCDH Origin Code:	1
WCDE On Site Code:	Not reported
WCDB Code:	W001
Description:	Toxic Liquids and Solids
CORb Sequence Number:	131864
Sequence Number:	2639912
Mixed Radioactive Flag:	False
Designation Code:	D
Reported Quantity:	7
Quantity Unit:	LB
Kilograms Quantity:	3.17520005
Density Number:	0
Density Quantity:	Not reported
Waste Managed Off Site:	Y
State Only Waste Code 1:	Not reported
State Only Waste Code 2:	Not reported
Report Managed On Site:	0
KG Managed On Site:	0
Generator Treatment Code:	Not reported
Permit By Rule Code:	Not reported
WCDE Residence Code:	Not reported
WCDH Origin Code:	1
WCDE On Site Code:	Not reported
WCDB Code:	W801
Description:	Aerosols
CORb Sequence Number:	131864
Sequence Number:	2639892
Mixed Radioactive Flag:	False
Designation Code:	D
Reported Quantity:	153
Quantity Unit:	LB
Kilograms Quantity:	69.4008011
Density Number:	0
Density Quantity:	Not reported
Waste Managed Off Site:	Y
State Only Waste Code 1:	Not reported
State Only Waste Code 2:	Not reported
Report Managed On Site:	0
KG Managed On Site:	0
Generator Treatment Code:	Not reported
Permit By Rule Code:	Not reported
WCDE Residence Code:	Not reported
WCDH Origin Code:	1
WCDE On Site Code:	Not reported
WCDB Code:	W004
Description:	Pharmaceuticals, P-listed
CORb Sequence Number:	131864

Map ID  
Direction  
Distance  
Elevation

MAP FINDINGS

Site

Database(s)

EDR ID Number  
EPA ID Number

**TARGET STORE 1947 (Continued)**

**S108233949**

Sequence Number: 2639907  
Mixed Radioactive Flag: False  
Designation Code: D  
Reported Quantity: 16  
Quantity Unit: LB  
Kilograms Quantity: 7.25760012  
Density Number: 0  
Density Quantity: Not reported

Waste Managed Off Site: Y  
State Only Waste Code 1: Not reported  
State Only Waste Code 2: Not reported  
Report Managed On Site: 0  
KG Managed On Site: 0  
Generator Treatment Code: Not reported  
Permit By Rule Code: Not reported  
WCDE Residence Code: Not reported  
WCDH Origin Code: 1  
WCDE On Site Code: Not reported  
WCDB Code: W001  
Description: Flammable Liquids and Solids  
CORB Sequence Number: 131864  
Sequence Number: 2639899  
Mixed Radioactive Flag: False  
Designation Code: D  
Reported Quantity: 129  
Quantity Unit: LB  
Kilograms Quantity: 58.5144010  
Density Number: 0  
Density Quantity: Not reported

Shipments Sent:  
CORB Waste Sequence Number: 131864  
Waste Sequence Number: 2639895  
Sequence Number: 1271065  
Shipment Date: 2011-10-19 00:00:00  
Manifest Document ID: 000035166DAT  
Reported Quantity: 11  
Unit of Measure: LB  
Kilograms Quantity: 4.98960008  
Receiving EPAID: WAD991281767

Waste Sequence Number: 2639902  
Sequence Number: 1271089  
Shipment Date: 2011-10-19 00:00:00  
Manifest Document ID: 000035166DAT  
Reported Quantity: 6  
Unit of Measure: LB  
Kilograms Quantity: 2.72160004  
Receiving EPAID: WAD991281767

Waste Sequence Number: 2639902  
Sequence Number: 1271088  
Shipment Date: 2011-03-08 00:00:00  
Manifest Document ID: 000006840DAT  
Reported Quantity: 4  
Unit of Measure: LB

Map ID  
Direction  
Distance  
Elevation

MAP FINDINGS

Site

Database(s)

EDR ID Number  
EPA ID Number

**TARGET STORE 1947 (Continued)**

**S108233949**

Kilograms Quantity:	1.81440003
Receiving EPAID:	WAD991281767
Waste Sequence Number:	2639904
Sequence Number:	1271096
Shipment Date:	2011-05-11 00:00:00
Mainfest Document ID:	000027784DAT
Reported Quantity:	10
Unit of Measure:	LB
Kilograms Quantity:	4.53600007
Receiving EPAID:	WAD991281767
Waste Sequence Number:	2639904
Sequence Number:	1271097
Shipment Date:	2011-08-25 00:00:00
Mainfest Document ID:	000034722DAT
Reported Quantity:	39
Unit of Measure:	LB
Kilograms Quantity:	17.6904003
Receiving EPAID:	WAD991281767
Waste Sequence Number:	2639896
Sequence Number:	1271072
Shipment Date:	2011-12-16 00:00:00
Mainfest Document ID:	000227321PSC
Reported Quantity:	17
Unit of Measure:	LB
Kilograms Quantity:	7.71120013
Receiving EPAID:	WAD991281767
Waste Sequence Number:	2639899
Sequence Number:	1271083
Shipment Date:	2011-05-11 00:00:00
Mainfest Document ID:	000027785DAT
Reported Quantity:	2
Unit of Measure:	LB
Kilograms Quantity:	0.90720001
Receiving EPAID:	CAD980884183
Waste Sequence Number:	2639899
Sequence Number:	1271082
Shipment Date:	2011-05-11 00:00:00
Mainfest Document ID:	000027784DAT
Reported Quantity:	9
Unit of Measure:	LB
Kilograms Quantity:	4.08240007
Receiving EPAID:	WAD991281767
Waste Sequence Number:	2639899
Sequence Number:	1271081
Shipment Date:	2011-03-08 00:00:00
Mainfest Document ID:	000006840DAT
Reported Quantity:	22
Unit of Measure:	LB
Kilograms Quantity:	9.97920017
Receiving EPAID:	WAD991281767

Map ID  
Direction  
Distance  
Elevation

MAP FINDINGS

Site

Database(s)

EDR ID Number  
EPA ID Number

**TARGET STORE 1947 (Continued)**

**S108233949**

Waste Sequence Number: 2639899  
Sequence Number: 1271080  
Shipment Date: 2011-01-13 00:00:00  
Manifest Document ID: 000006467DAT  
Reported Quantity: 12  
Unit of Measure: LB  
Kilograms Quantity: 5.44320009  
Receiving EPAID: WAD991281767

Waste Sequence Number: 2639899  
Sequence Number: 1271086  
Shipment Date: 2011-10-19 00:00:00  
Manifest Document ID: 000035166DAT  
Reported Quantity: 16  
Unit of Measure: LB  
Kilograms Quantity: 7.25760012  
Receiving EPAID: WAD991281767

Waste Stream Off Site Mgmt:  
Waste CORB Sequence Number: 131864  
Waste Sequence Number: 2639895  
Sequence Number: 633520  
Received EPAID: WAD991281767  
Managed Quantity: 11  
Kilogram Quantity: 4.98960008  
Recycled Percentage: 0  
Waste Management System Code: H039

Waste Sequence Number: 2639902  
Sequence Number: 633533  
Received EPAID: WAD991281767  
Managed Quantity: 10  
Kilogram Quantity: 4.53600007  
Recycled Percentage: 0  
Waste Management System Code: H010

Waste Sequence Number: 2639904  
Sequence Number: 633534  
Received EPAID: WAD991281767  
Managed Quantity: 49  
Kilogram Quantity: 22.2264003  
Recycled Percentage: 0  
Waste Management System Code: H111

Waste Sequence Number: 2639896  
Sequence Number: 633521  
Received EPAID: WAD991281767  
Managed Quantity: 309  
Kilogram Quantity: 140.162402  
Recycled Percentage: 0  
Waste Management System Code: H132

Waste Sequence Number: 2639912  
Sequence Number: 633544  
Received EPAID: TXD074196338  
Managed Quantity: 2  
Kilogram Quantity: 0.90720001

Map ID  
Direction  
Distance  
Elevation

MAP FINDINGS

Site

Database(s)

EDR ID Number  
EPA ID Number

**TARGET STORE 1947 (Continued)**

**S108233949**

Recycled Percentage: 0  
Waste Management System Code: H040

Waste Sequence Number: 2639912  
Sequence Number: 633545  
Received EPAID: CAD980884183  
Managed Quantity: 5  
Kilogram Quantity: 2.26800003  
Recycled Percentage: 0  
Waste Management System Code: H040

Waste Sequence Number: 2639892  
Sequence Number: 633516  
Received EPAID: WAD991281767  
Managed Quantity: 60  
Kilogram Quantity: 27.2160004  
Recycled Percentage: 0  
Waste Management System Code: H061

Waste Sequence Number: 2639892  
Sequence Number: 633515  
Received EPAID: WAD991281767  
Managed Quantity: 93  
Kilogram Quantity: 42.1848007  
Recycled Percentage: 0  
Waste Management System Code: H040

Waste Sequence Number: 2639907  
Sequence Number: 633538  
Received EPAID: WAD991281767  
Managed Quantity: 16  
Kilogram Quantity: 7.25760012  
Recycled Percentage: 0  
Waste Management System Code: H040

Waste Sequence Number: 2639899  
Sequence Number: 633528  
Received EPAID: CAD980884183  
Managed Quantity: 2  
Kilogram Quantity: 0.90720001  
Recycled Percentage: 0  
Waste Management System Code: H040

Waste Sequence Number: 2639899  
Sequence Number: 633526  
Received EPAID: WAD991281767  
Managed Quantity: 46  
Kilogram Quantity: 20.8656003  
Recycled Percentage: 0  
Waste Management System Code: H050

Waste Stream Comments:  
CORB Waste Sequence Number: 131864  
Comments: A-7: retail waste; return merchandise  
Waste Sequence Number: 2639892  
Sequence Number: 1

Map ID  
Direction  
Distance  
Elevation

MAP FINDINGS

Site

Database(s)

EDR ID Number  
EPA ID Number

**TARGET STORE 1947 (Continued)**

**S108233949**

Comments: A-7: retail waste; return merchandise B-4ii.- H039- recycling  
Waste Sequence Number: 2639895  
Sequence Number: 1

Comments: A-7: retail waste; return merchandise  
Waste Sequence Number: 2639896  
Sequence Number: 1

Comments: A-3: also generate U002 and U154 A-7: retail waste; return merchandise  
Waste Sequence Number: 2639899  
Sequence Number: 1

Comments: A-7: broken fluorescent lamps B-4ii: recycling  
Waste Sequence Number: 2639902  
Sequence Number: 1

Comments: A-7: retail waste; return merchandise  
Waste Sequence Number: 2639904  
Sequence Number: 1

Comments: A-3: also generate P108 A-7: pharmaceutical waste; expired/damaged products  
Waste Sequence Number: 2639907  
Sequence Number: 1

Comments: A-3: also have U002, D010, D011, D016, D018, D024, D026, U035, U044, U058, U072, U122, U129, U150, U154, U188, U200, U201, U279 A-7: retail waste; return merchandise  
Waste Sequence Number: 2639912  
Sequence Number: 1

Waste Stream EPA Code:  
CORB Waste Sequence Number: 131864  
Waste Sequence Number: 2639896  
Sequence Number: 5766652  
WCDA Code: D002

Waste Sequence Number: 2639912  
Sequence Number: 5766674  
WCDA Code: D001

Waste Sequence Number: 2639912  
Sequence Number: 5766675  
WCDA Code: D004

Waste Sequence Number: 2639912  
Sequence Number: 5766676  
WCDA Code: D005

Waste Sequence Number: 2639912  
Sequence Number: 5766677  
WCDA Code: D007

Waste Sequence Number: 2639912  
Sequence Number: 5766678  
WCDA Code: D008



Map ID  
Direction  
Distance  
Elevation

MAP FINDINGS

Site

Database(s)

EDR ID Number  
EPA ID Number

**TARGET STORE 1947 (Continued)**

**S108233949**

Waste Sequence Number:	2639912
Sequence Number:	5766679
WCDA Code:	D009
Waste Sequence Number:	2639899
Sequence Number:	5766653
WCDA Code:	D001
Waste Sequence Number:	2639899
Sequence Number:	5766654
WCDA Code:	D005
Waste Sequence Number:	2639899
Sequence Number:	5766655
WCDA Code:	D007
Waste Sequence Number:	2639899
Sequence Number:	5766656
WCDA Code:	D011
Name:	TARGET STORE 1947
Address:	2201 S COMMONS
City,State,Zip:	FEDERAL WAY, WA 98003
Facility Address 2:	Not reported
Facility ID:	8795933
EPA ID:	WAH000026798
NAICS:	452112
State Waste Code Desc:	Not reported
Federal Waste Code Desc:	D001, D002, D006, D008, D016, D035, P001, P075
Form Comm:	Damaged or defective products
Data Year:	2010
Permit by Rule:	False
Mailing Address 2:	Not reported
Treatment by Generator:	False
Mixed Radioactive Waste:	False
Importer of Hazardous Waste:	False
Immediate Recycler:	False
Treatment/Storage/Disposal/Recycling Facility:	False
Generator of Dangerous Fuel Waste:	False
Generator Marketing to Burner:	False
Other Marketers (i.e., blender, distributor, etc.):	False
Utility Boiler Burner:	False
Industry Boiler Burner:	False
Industrial Furnace:	False
Smelter Defferal:	False
Universal Waste:	Not reported
Off-Specification:	Not reported
LN Address 2:	Not reported
Tax Reg #:	601007793
Business Type:	Retail
Mail Name:	Target Corporation
Mailing Address:	PO BOx 111
Mailing City,State,Zip:	Minneapolis, MN 55440-1111
Legal Organization Name:	Target Corporation
Legal Organization Type:	Private
Legal Contact:	Not reported

Map ID  
Direction  
Distance  
Elevation

MAP FINDINGS

Site

Database(s)

EDR ID Number  
EPA ID Number

**TARGET STORE 1947 (Continued)**

**S108233949**

Legal Address:	PO BOx 111
Legal Address 2:	Not reported
Legal City,State,Zip:	Minneapolis, MN 55440-1111
Legal Phone Number:	(800) 587-2228
Legal Effective Date:	10/06/2004
Land Organization Name:	Target Corporation
Land Organization Type:	Private
Land Contact:	Not reported
Land Address:	PO BOx 111
Land City,State,Zip:	Minneapolis, MN 55440-1111
Land Phone Number:	(800) 587-2228
Operator Organization Name:	Target Store T1947
Operator Organization Type:	Private
Operator:	Not reported
Operator Address:	2201 S Commons
Operator Address 2:	Not reported
Operator City,State,Zip:	Federal Way, WA 98003
Operator Phone Number:	(253)733-7520
Operator Effective Date:	Not reported
Site Contact:	Store Team Lead
Site Contact Address:	2201 S Commons
Contact City,State,Zip:	Federal Way, WA 98003
Site Contact Phone Number:	(253)733-7520
Site Contact Email:	t1947.stl@target.com
Gen Status Code:	SQG
Monthly Generation:	False
Batch Generation:	True
One Time Generation:	False
Transport Own Waste:	False
Tranports Other Waste:	False
Recycler Onsite:	False
Transfer Facility:	False
Other Exemption:	Not reported
UW Battery Gen:	False
Used Oil Transporter:	False
Used Oil Transfer Facility:	False
Used Oil Processor:	False
Used Oil Refiner:	False
Used Oil Fuel Marketer Directs Shipments:	False
Used Oil Fuel Marketer Meets Specs:	False
Site Contact Address 2:	Not reported
SIC Code:	Not reported
CRK Number:	Not reported
Active:	Not reported
CAS Number:	Not reported
Chemical Name:	Not reported
EHS:	Not reported
EHS CAS Number:	Not reported
EHS Name:	Not reported
Name:	TARGET STORE 1947
Address:	2201 S COMMONS
City,State,Zip:	FEDERAL WAY, WA 98003
Facility Address 2:	Not reported
Facility ID:	8795933
EPA ID:	WAH000026798
NAICS:	452112

Map ID  
Direction  
Distance  
Elevation

MAP FINDINGS

Site

Database(s)

EDR ID Number  
EPA ID Number

**TARGET STORE 1947 (Continued)**

**S108233949**

State Waste Code Desc:	Not reported
Federal Waste Code Desc:	D001, D002, D006, D008D016, D035
Form Comm:	Damaged or defective products
Data Year:	2009
Permit by Rule:	False
Mailing Address 2:	Not reported
Treatment by Generator:	False
Mixed Radioactive Waste:	False
Importer of Hazardous Waste:	False
Immediate Recycler:	False
Treatment/Storage/Disposal/Recycling Facility:	False
Generator of Dangerous Fuel Waste:	False
Generator Marketing to Burner:	False
Other Marketers (i.e., blender, distributor, etc.):	False
Utility Boiler Burner:	False
Industry Boiler Burner:	False
Industrial Furnace:	False
Smelter Defferal:	False
Universal Waste:	Not reported
Off-Specification:	Not reported
LN Address 2:	Not reported
Tax Reg #:	601007793
Business Type:	Retail
Mail Name:	Target Corporation
Mailing Address:	PO BOx 111
Mailing City,State,Zip:	Minneapolis, MN 55440-1111
Legal Organization Name:	Target Corporation
Legal Organization Type:	Private
Legal Contact:	Not reported
Legal Address:	PO BOx 111
Legal Address 2:	Not reported
Legal City,State,Zip:	Minneapolis, MN 55440-1111
Legal Phone Number:	(800) 587-2228
Legal Effective Date:	10/06/2004
Land Organization Name:	Target Corporation
Land Organization Type:	Private
Land Contact:	Not reported
Land Address:	PO BOx 111
Land City,State,Zip:	Minneapolis, MN 55440-1111
Land Phone Number:	(800) 587-2228
Operator Organization Name:	Target Store T1947
Operator Organization Type:	Private
Operator:	Not reported
Operator Address:	2201 S Commons
Operator Address 2:	Not reported
Operator City,State,Zip:	Federal Way, WA 98003
Operator Phone Number:	(253)733-7520
Operator Effective Date:	Not reported
Site Contact:	Store Team Lead
Site Contact Address:	2201 S Commons
Contact City,State,Zip:	Federal Way, WA 98003
Site Contact Phone Number:	(253)733-7520
Site Contact Email:	t1947.stl@target.com
Gen Status Code:	SQG
Monthly Generation:	True
Batch Generation:	False
One Time Generation:	False

Map ID  
 Direction  
 Distance  
 Elevation

MAP FINDINGS

Site

Database(s)

EDR ID Number  
 EPA ID Number

**TARGET STORE 1947 (Continued)**

**S108233949**

Transport Own Waste:	False
Tranports Other Waste:	False
Recycler Onsite:	False
Transfer Facility:	False
Other Exemption:	Not reported
UW Battery Gen:	False
Used Oil Transporter:	False
Used Oil Transfer Facility:	False
Used Oil Processor:	False
Used Oil Refiner:	False
Used Oil Fuel Marketer Directs Shipments:	False
Used Oil Fuel Marketer Meets Specs:	False
Site Contact Address 2:	Not reported
SIC Code:	Not reported
CRK Number:	Not reported
Active:	Not reported
CAS Number:	Not reported
Chemical Name:	Not reported
EHS:	Not reported
EHS CAS Number:	Not reported
EHS Name:	Not reported

[Click this hyperlink](#) while viewing on your computer to access  
 1 additional WA MANIFEST: record(s) in the EDR Site Report.

**Q87**  
 North  
 < 1/8  
 0.003 mi.  
 14 ft.

**Y PAY MOR CLEANERS SUO K CHANG**  
 2210 S 320TH ST  
 FEDERAL WAY, WA

**EDR Hist Cleaner 1009612939**  
 N/A

Site 1 of 8 in cluster Q

**Actual:** EDR Hist Cleaner  
 422 ft.

<b>Focus Map:</b>	Year:	Name:	Type:
5	1988	Y PAY MORE INC	Drycleaning Plants, Except Rugs
	1989	Y PAY MORE INC	Drycleaning Plants, Except Rugs
	1991	Y PAY MOR CLEANERS SUO K CHANG	Cleaners
	1991	Y PAY MOR CLEANERS SUO K CHANG	Cleaners And Dyers

**Q88**  
 North  
 < 1/8  
 0.003 mi.  
 14 ft.

**SOUND TRANSIT FEDERAL WAY LINK EXTENSION PROJECT**  
 2210 S 320TH ST  
 FEDERAL WAY, WA 98003

**RCRA NonGen / NLR 1000160955**  
 WAD980983084

Site 2 of 8 in cluster Q

**Actual:** RCRA NonGen / NLR:  
 422 ft.

<b>Focus Map:</b>	Date Form Received by Agency:	2020-07-06 00:00:00.0
5	Handler Name:	SOUND TRANSIT FEDERAL WAY LINK EXTENSION PROJECT
	Handler Address:	2210 S 320TH ST
	Handler City,State,Zip:	FEDERAL WAY, WA 98003
	EPA ID:	WAD980983084
	Contact Name:	MARK MENARD
	Contact Address:	401 S JACKSON ST
	Contact City,State,Zip:	SEATTLE, WA 98104
	Contact Telephone:	206-398-5227
	Contact Fax:	Not reported

Map ID  
 Direction  
 Distance  
 Elevation

MAP FINDINGS

Site

Database(s)

EDR ID Number  
 EPA ID Number

**SOUND TRANSIT FEDERAL WAY LINK EXTENSION PROJECT (Continued)**

**1000160955**

Contact Email:	MARK.MENARD@SOUNDTRANSIT.ORG
Contact Title:	Not reported
EPA Region:	10
Land Type:	Private
Federal Waste Generator Description:	Not a generator, verified
Non-Notifier:	Not reported
Biennial Report Cycle:	Not reported
Accessibility:	Not reported
Active Site Indicator:	Not reported
State District Owner:	WA
State District:	NWRO
Mailing Address:	401 S JACKSON ST
Mailing City, State, Zip:	SEATTLE, WA 98104
Owner Name:	SOUND TRANSIT
Owner Type:	District
Operator Name:	SOUND TRANSIT
Operator Type:	District
Short-Term Generator Activity:	No
Importer Activity:	No
Mixed Waste Generator:	No
Transporter Activity:	No
Transfer Facility Activity:	No
Recycler Activity with Storage:	No
Small Quantity On-Site Burner Exemption:	No
Smelting Melting and Refining Furnace Exemption:	No
Underground Injection Control:	No
Off-Site Waste Receipt:	No
Universal Waste Indicator:	No
Universal Waste Destination Facility:	No
Federal Universal Waste:	No
Active Site Fed-Reg Treatment Storage and Disposal Facility:	Not reported
Active Site Converter Treatment storage and Disposal Facility:	Not reported
Active Site State-Reg Treatment Storage and Disposal Facility:	Not reported
Active Site State-Reg Handler:	---
Federal Facility Indicator:	Not reported
Hazardous Secondary Material Indicator:	N
Sub-Part K Indicator:	Not reported
Commercial TSD Indicator:	No
Treatment Storage and Disposal Type:	Not reported
2018 GPRA Permit Baseline:	Not on the Baseline
2018 GPRA Renewals Baseline:	Not on the Baseline
Permit Renewals Workload Universe:	Not reported
Permit Workload Universe:	Not reported
Permit Progress Universe:	Not reported
Post-Closure Workload Universe:	Not reported
Closure Workload Universe:	Not reported
202 GPRA Corrective Action Baseline:	No
Corrective Action Workload Universe:	No
Subject to Corrective Action Universe:	No
Non-TSDs Where RCRA CA has Been Imposed Universe:	No
TSDs Potentially Subject to CA Under 3004 (u)/(v) Universe:	No
TSDs Only Subject to CA under Discretionary Auth Universe:	No
Corrective Action Priority Ranking:	No NCAPS ranking
Environmental Control Indicator:	No
Institutional Control Indicator:	No
Human Exposure Controls Indicator:	N/A
Groundwater Controls Indicator:	N/A

Map ID  
Direction  
Distance  
Elevation

MAP FINDINGS

Site

Database(s)

EDR ID Number  
EPA ID Number

**SOUND TRANSIT FEDERAL WAY LINK EXTENSION PROJECT (Continued)**

**1000160955**

Operating TSDF Universe:	Not reported
Full Enforcement Universe:	Not reported
Significant Non-Complier Universe:	No
Unaddressed Significant Non-Complier Universe:	No
Addressed Significant Non-Complier Universe:	No
Significant Non-Complier With a Compliance Schedule Universe:	No
Financial Assurance Required:	Not reported
Handler Date of Last Change:	2020-10-06 19:30:27.0
Recognized Trader-Importer:	No
Recognized Trader-Exporter:	No
Importer of Spent Lead Acid Batteries:	No
Exporter of Spent Lead Acid Batteries:	No
Recycler Activity Without Storage:	No
Manifest Broker:	No
Sub-Part P Indicator:	No

**Hazardous Waste Summary:**

Waste Code:	F002
Waste Description:	THE FOLLOWING SPENT HALOGENATED SOLVENTS: TETRACHLOROETHYLENE, METHYLENE CHLORIDE, TRICHLOROETHYLENE, 1,1,1-TRICHLOROETHANE, CHLOROBENZENE, 1,1,2-TRICHLORO-1,2,2-TRIFLUOROETHANE, ORTHO-DICHLOROBENZENE, TRICHLOROFLUOROMETHANE, AND 1,1,2, TRICHLOROETHANE; ALL SPENT SOLVENT MIXTURES/BLENDS CONTAINING, BEFORE USE, A TOTAL OF TEN PERCENT OR MORE (BY VOLUME) OF ONE OR MORE OF THE ABOVE HALOGENATED SOLVENTS OR THOSE SOLVENTS LISTED IN F001, F004, AND F005; AND STILL BOTTOMS FROM THE RECOVERY OF THESE SPENT SOLVENTS AND SPENT SOLVENT MIXTURES.

**Handler - Owner Operator:**

Owner/Operator Indicator:	Owner
Owner/Operator Name:	WINSON AT FEDERAL WAY LLC
Legal Status:	Private
Date Became Current:	Not reported
Date Ended Current:	Not reported
Owner/Operator Address:	8636 NE 7TH ST
Owner/Operator City,State,Zip:	MEDINA, WA 98039
Owner/Operator Telephone:	360-905-1432
Owner/Operator Telephone Ext:	Not reported
Owner/Operator Fax:	Not reported
Owner/Operator Email:	Not reported

Owner/Operator Indicator:	Owner
Owner/Operator Name:	WINSON AT FEDERAL WAY LLC
Legal Status:	Private
Date Became Current:	2018-01-16 00:00:00.
Date Ended Current:	Not reported
Owner/Operator Address:	8636 NE 7TH ST
Owner/Operator City,State,Zip:	MEDINA, WA 98039
Owner/Operator Telephone:	360-905-1432
Owner/Operator Telephone Ext:	Not reported
Owner/Operator Fax:	Not reported
Owner/Operator Email:	Not reported

Owner/Operator Indicator:	Operator
Owner/Operator Name:	SOUND TRANSIT

Map ID  
Direction  
Distance  
Elevation

MAP FINDINGS

Site

Database(s)

EDR ID Number  
EPA ID Number

SOUND TRANSIT FEDERAL WAY LINK EXTENSION PROJECT (Continued)

1000160955

Legal Status: District  
Date Became Current: 2018-01-01 00:00:00.  
Date Ended Current: Not reported  
Owner/Operator Address: 401 S JACKSON ST  
Owner/Operator City,State,Zip: SEATTLE, WA 98104  
Owner/Operator Telephone: 206-398-5000  
Owner/Operator Telephone Ext: Not reported  
Owner/Operator Fax: Not reported  
Owner/Operator Email: Not reported

Owner/Operator Indicator: Owner  
Owner/Operator Name: WINSON AT FEDERAL WAY LLC  
Legal Status: Private  
Date Became Current: 2014-01-01 00:00:00.  
Date Ended Current: Not reported  
Owner/Operator Address: 8636 NE 7TH ST  
Owner/Operator City,State,Zip: MEDINA, WA 98039  
Owner/Operator Telephone: 360-905-1432  
Owner/Operator Telephone Ext: Not reported  
Owner/Operator Fax: Not reported  
Owner/Operator Email: Not reported

Owner/Operator Indicator: Owner  
Owner/Operator Name: SEE PAPER COPY  
Legal Status: Private  
Date Became Current: Not reported  
Date Ended Current: Not reported  
Owner/Operator Address: 2210 S 320TH ST  
Owner/Operator City,State,Zip: FEDERAL WAY, WA 98003  
Owner/Operator Telephone: 000-000-0000  
Owner/Operator Telephone Ext: Not reported  
Owner/Operator Fax: Not reported  
Owner/Operator Email: Not reported

Owner/Operator Indicator: Operator  
Owner/Operator Name: SOUND TRANSIT  
Legal Status: Private  
Date Became Current: Not reported  
Date Ended Current: Not reported  
Owner/Operator Address: 401 S JACKSON ST  
Owner/Operator City,State,Zip: SEATTLE, WA 98104  
Owner/Operator Telephone: 206-398-5000  
Owner/Operator Telephone Ext: Not reported  
Owner/Operator Fax: Not reported  
Owner/Operator Email: Not reported

Owner/Operator Indicator: Operator  
Owner/Operator Name: SOUND TRANSIT  
Legal Status: Private  
Date Became Current: 2018-01-01 00:00:00.  
Date Ended Current: Not reported  
Owner/Operator Address: 401 S JACKSON ST  
Owner/Operator City,State,Zip: SEATTLE, WA 98104  
Owner/Operator Telephone: 206-398-5000  
Owner/Operator Telephone Ext: Not reported  
Owner/Operator Fax: Not reported  
Owner/Operator Email: Not reported

Map ID  
Direction  
Distance  
Elevation

MAP FINDINGS

Site

Database(s)

EDR ID Number  
EPA ID Number

**SOUND TRANSIT FEDERAL WAY LINK EXTENSION PROJECT (Continued)**

**1000160955**

Owner/Operator Indicator: Owner  
Owner/Operator Name: SOUND TRANSIT  
Legal Status: District  
Date Became Current: 2020-01-01 00:00:00.  
Date Ended Current: Not reported  
Owner/Operator Address: 401 S JACKSON ST  
Owner/Operator City,State,Zip: SEATTLE, WA 98104  
Owner/Operator Telephone: 206-398-5227  
Owner/Operator Telephone Ext: Not reported  
Owner/Operator Fax: Not reported  
Owner/Operator Email: Not reported

Owner/Operator Indicator: Owner  
Owner/Operator Name: WINSON AT FEDERAL WAY LLC  
Legal Status: Private  
Date Became Current: 2014-01-01 00:00:00.  
Date Ended Current: Not reported  
Owner/Operator Address: 8636 NE 7TH ST  
Owner/Operator City,State,Zip: MEDINA, WA 98039  
Owner/Operator Telephone: 360-905-1432  
Owner/Operator Telephone Ext: Not reported  
Owner/Operator Fax: Not reported  
Owner/Operator Email: Not reported

Owner/Operator Indicator: Owner  
Owner/Operator Name: NORTHWEST BLDG N  
Legal Status: Private  
Date Became Current: 1996-05-02 00:00:00.  
Date Ended Current: Not reported  
Owner/Operator Address: 2210 S 320TH ST  
Owner/Operator City,State,Zip: FEDERAL WAY, WA 98003-5620  
Owner/Operator Telephone: 000-000-0000  
Owner/Operator Telephone Ext: Not reported  
Owner/Operator Fax: Not reported  
Owner/Operator Email: Not reported

Owner/Operator Indicator: Operator  
Owner/Operator Name: NORTHWEST BLDG CORP  
Legal Status: Private  
Date Became Current: Not reported  
Date Ended Current: Not reported  
Owner/Operator Address: 2210 S 320TH ST  
Owner/Operator City,State,Zip: FEDERAL WAY, WA 98003-5620  
Owner/Operator Telephone: 000-000-0000  
Owner/Operator Telephone Ext: Not reported  
Owner/Operator Fax: Not reported  
Owner/Operator Email: Not reported

Owner/Operator Indicator: Owner  
Owner/Operator Name: SOUND TRANSIT  
Legal Status: District  
Date Became Current: 2020-01-01 00:00:00.  
Date Ended Current: Not reported  
Owner/Operator Address: 401 S JACKSON ST  
Owner/Operator City,State,Zip: SEATTLE, WA 98104  
Owner/Operator Telephone: 206-398-5227  
Owner/Operator Telephone Ext: Not reported



Map ID  
Direction  
Distance  
Elevation

MAP FINDINGS

Site

Database(s)

EDR ID Number  
EPA ID Number

**SOUND TRANSIT FEDERAL WAY LINK EXTENSION PROJECT (Continued)**

**1000160955**

Owner/Operator Fax: Not reported  
Owner/Operator Email: Not reported

Historic Generators:

Receive Date: 1986-05-05 00:00:00.0  
Handler Name: NORTHWEST BLDG CORP  
Federal Waste Generator Description: Not a generator, verified  
State District Owner: WA  
Large Quantity Handler of Universal Waste: No  
Recognized Trader Importer: No  
Recognized Trader Exporter: No  
Spent Lead Acid Battery Importer: No  
Spent Lead Acid Battery Exporter: No  
Current Record: No  
Non Storage Recycler Activity: Not reported  
Electronic Manifest Broker: Not reported

Receive Date: 1986-05-05 00:00:00.0  
Handler Name: NORTHWEST BLDG CORP  
Federal Waste Generator Description: Not a generator, verified  
State District Owner: WA  
Large Quantity Handler of Universal Waste: No  
Recognized Trader Importer: No  
Recognized Trader Exporter: No  
Spent Lead Acid Battery Importer: No  
Spent Lead Acid Battery Exporter: No  
Current Record: No  
Non Storage Recycler Activity: Not reported  
Electronic Manifest Broker: Not reported

Receive Date: 2018-01-16 00:00:00.0  
Handler Name: SOUND TRANSIT FEDERAL WAY LNK  
Federal Waste Generator Description: Small Quantity Generator  
State District Owner: WA  
Large Quantity Handler of Universal Waste: No  
Recognized Trader Importer: No  
Recognized Trader Exporter: No  
Spent Lead Acid Battery Importer: No  
Spent Lead Acid Battery Exporter: No  
Current Record: No  
Non Storage Recycler Activity: Not reported  
Electronic Manifest Broker: Not reported

Receive Date: 2019-03-26 00:00:00.0  
Handler Name: SOUND TRANSIT FEDERAL WAY LNK  
Federal Waste Generator Description: Conditionally Exempt Small Quantity Generator  
State District Owner: WA  
Large Quantity Handler of Universal Waste: No  
Recognized Trader Importer: No  
Recognized Trader Exporter: No  
Spent Lead Acid Battery Importer: No  
Spent Lead Acid Battery Exporter: No  
Current Record: No  
Non Storage Recycler Activity: Not reported  
Electronic Manifest Broker: Not reported

Receive Date: 2020-07-06 00:00:00.0

Map ID  
Direction  
Distance  
Elevation

MAP FINDINGS

Site

Database(s)

EDR ID Number  
EPA ID Number

**SOUND TRANSIT FEDERAL WAY LINK EXTENSION PROJECT (Continued)**

**1000160955**

Handler Name: SOUND TRANSIT FEDERAL WAY LINK EXTENSION PROJECT  
Federal Waste Generator Description: Not a generator, verified  
State District Owner: WA  
Large Quantity Handler of Universal Waste: No  
Recognized Trader Importer: No  
Recognized Trader Exporter: No  
Spent Lead Acid Battery Importer: No  
Spent Lead Acid Battery Exporter: No  
Current Record: Yes  
Non Storage Recycler Activity: Not reported  
Electronic Manifest Broker: Not reported

Receive Date: 1990-12-31 00:00:00.0  
Handler Name: Y PAY MOR CLEANERS  
Federal Waste Generator Description: Large Quantity Generator  
State District Owner: Not reported  
Large Quantity Handler of Universal Waste: No  
Recognized Trader Importer: No  
Recognized Trader Exporter: No  
Spent Lead Acid Battery Importer: No  
Spent Lead Acid Battery Exporter: No  
Current Record: No  
Non Storage Recycler Activity: Not reported  
Electronic Manifest Broker: Not reported

List of NAICS Codes and Descriptions:

NAICS Code: 485111  
NAICS Description: MIXED MODE TRANSIT SYSTEMS  
  
NAICS Code: 81232  
NAICS Description: DRYCLEANING AND LAUNDRY SERVICES (EXCEPT COIN-OPERATED)  
  
NAICS Code: 812331  
NAICS Description: LINEN SUPPLY

Facility Has Received Notices of Violation:

Found Violation: No  
Agency Which Determined Violation: Not reported  
Violation Short Description: Not reported  
Date Violation was Determined: Not reported  
Actual Return to Compliance Date: Not reported  
Return to Compliance Qualifier: Not reported  
Violation Responsible Agency: Not reported  
Scheduled Compliance Date: Not reported  
Enforcement Identifier: Not reported  
Date of Enforcement Action: Not reported  
Enforcement Responsible Agency: Not reported  
Enforcement Docket Number: Not reported  
Enforcement Attorney: Not reported  
Corrective Action Component: Not reported  
Appeal Initiated Date: Not reported  
Appeal Resolution Date: Not reported  
Disposition Status Date: Not reported  
Disposition Status: Not reported  
Disposition Status Description: Not reported  
Consent/Final Order Sequence Number: Not reported

Map ID  
Direction  
Distance  
Elevation

MAP FINDINGS

Site

Database(s)

EDR ID Number  
EPA ID Number

**SOUND TRANSIT FEDERAL WAY LINK EXTENSION PROJECT (Continued)**

**1000160955**

Consent/Final Order Respondent Name: Not reported  
Consent/Final Order Lead Agency: Not reported  
Enforcement Type: Not reported  
Enforcement Responsible Person: Not reported  
Enforcement Responsible Sub-Organization: Not reported  
SEP Sequence Number: Not reported  
SEP Expenditure Amount: Not reported  
SEP Scheduled Completion Date: Not reported  
SEP Actual Date: Not reported  
SEP Defaulted Date: Not reported  
SEP Type: Not reported  
SEP Type Description: Not reported  
Proposed Amount: Not reported  
Final Monetary Amount: Not reported  
Paid Amount: Not reported  
Final Count: Not reported  
Final Amount: Not reported

**Evaluation Action Summary:**

Evaluation Date: 1996-03-13 00:00:00.0  
Evaluation Responsible Agency: State  
Found Violation: No  
Evaluation Type Description: COMPLIANCE ASSISTANCE VISIT  
Evaluation Responsible Person Identifier: WALLM  
Evaluation Responsible Sub-Organization: NW  
Actual Return to Compliance Date: Not reported  
Scheduled Compliance Date: Not reported  
Date of Request: Not reported  
Date Response Received: Not reported  
Request Agency: Not reported  
Former Citation: Not reported

**Q89**      **Y PAY MOR DRYCLEANER**  
**North**    **2210 S 320TH ST**  
**< 1/8**     **FEDERAL WAY, WA 98003**  
**0.003 mi.**  
**14 ft.**     **Site 3 of 8 in cluster Q**

**WA CSCSL**    **S104971836**  
**WA INST CONTROL**    **N/A**  
**WA VCP**  
**WA ALLSITES**  
**WA Inactive Drycleaners**

**Actual:**      **CSCSL:**  
**422 ft.**      **Name:**      Y PAY MOR DRYCLEANER  
**Focus Map:**    **Address:**    2210 S 320TH ST  
**5**              **City,State,Zip:**    FEDERAL WAY, WA 98003  
                  **Facility ID:**      2518  
                  **Region:**          Northwest  
                  **Lat/Long:**        47.316689991174 / -122.3037653371  
                  **Clean Up Siteid:**    3180  
                  **Site Status:**      Cleanup Started  
                  **Contaminant Name:**    Halogenated Solvents  
                  **Alternate Site Names:**    SEA TAC PLAZA,SEA-TAC PLAZA  
                  **Site Rank:**        Not reported  
                  **Has Institutional Control:**True  
                  **Past VCP:**        True  
                  **Current VCP:**      True  
                  **Ground Water:**     Confirmed Above Cleanup Levels  
                  **Surface Water:**    Not reported  
                  **Soil:**              Confirmed Above Cleanup Levels

Map ID  
Direction  
Distance  
Elevation

MAP FINDINGS

Site

Database(s)

EDR ID Number  
EPA ID Number

**Y PAY MOR DRYCLEANER (Continued)**

**S104971836**

Sediment: Not reported  
Air: Not reported  
Bedrock: Not reported  
Responsible Unit: Northwest

**INST CONTROL:**

Name: Y PAY MOR DRYCLEANER  
Address: 2210 S 320TH ST  
City,State,Zip: FEDERAL WAY, WA 98003  
Facility Site ID: 2518  
Latitude: 47.316689991  
Longitude: -122.30376534  
Instrument Type: Environmental Covenant  
NFA Date: Not reported  
County Filing # For Individual IC Doc: 1.9951012142e+011  
Filing Date Of Individual IC Doc: 10/12/1995  
Education Programs: False  
Maintenance Requirements: False  
Restrictive Signage: False  
Soil Restriction: False  
Alternate Site Names: SEA TAC PLAZA,SEA-TAC PLAZA  
Surface Water Restriction: False  
Site Status: Cleanup Started  
Swimming Restriction: False  
Tax Parcel Number: 2423200050  
Control Active: True  
CS ID: 3180  
Region: Northwest  
Responsible Unit: Northwest  
Restrict Shellfish/Finfish Harvesting: False  
Prohibit Removal/Alteration of Buildings: False  
Prohibit New Building Construction: False  
Control Stormwater: False  
Control Vapor/Gas: False  
Restrict Sediment Cap Disturbance: False  
Maintain/Protect Monitoring System: True  
Other: False  
Restrict Land Use: False  
Media Restrictions: Groundwater; Soil  
Restrict All Ground Water Use: False  
Prohibit Domestic Ground Water Well Installation: True  
Prohibit All Soil Disturbance: False  
Access Barrier: False

Name: Y PAY MOR DRYCLEANER  
Address: 2210 S 320TH ST  
City,State,Zip: FEDERAL WAY, WA 98003  
Facility Site ID: 2518  
Latitude: 47.316689991  
Longitude: -122.30376534  
Instrument Type: Environmental Covenant  
NFA Date: Not reported  
County Filing # For Individual IC Doc: 1.9980810143e+011  
Filing Date Of Individual IC Doc: 08/10/1998  
Education Programs: False  
Maintenance Requirements: True  
Restrictive Signage: False

Map ID  
Direction  
Distance  
Elevation

MAP FINDINGS

Site

Database(s)

EDR ID Number  
EPA ID Number

**Y PAY MOR DRYCLEANER (Continued)**

**S104971836**

Soil Restriction: True  
Alternate Site Names: SEA TAC PLAZA,SEA-TAC PLAZA  
Surface Water Restriction: False  
Site Status: Cleanup Started  
Swimming Restriction: False  
Tax Parcel Number: 2423200050  
Control Active: True  
CS ID: 3180  
Region: Northwest  
Responsible Unit: Northwest  
Restrict Shellfish/Finfish Harvesting: False  
Prohibit Removal/Alteration of Buildings: True  
Prohibit New Building Construction: False  
Control Stormwater: False  
Control Vapor/Gas: False  
Restrict Sediment Cap Disturbance: False  
Maintain/Protect Monitoring System: False  
Other: False  
Restrict Land Use: True  
Media Restrictions: Soil; Groundwater  
Restrict All Ground Water Use: False  
Prohibit Domestic Ground Water Well Installation: False  
Prohibit All Soil Disturbance: True  
Access Barrier: False

VCP:

Name: Y PAY MOR DRYCLEANER  
Address: 2210 S 320TH ST  
City,State,Zip: FEDERAL WAY, WA 98003  
edr\_fstat: WA  
edr\_fzip: 98003  
edr\_fcnty: KING  
edr\_zip: Not reported  
Facility ID: 2518  
VCP Status: Not reported  
VCP: TRUE  
Ecology Status: Not reported  
NFA Type: Not reported  
Date NFA: Not reported  
Rank: Not reported  
Cleanup Siteid: 3180  
Contaminant Name: Halogenated Solvents  
Soil: Confirmed Above Cleanup Levels

ALLSITES:

Name: Y PAY MOR DRYCLEANER  
Facility Id: 2518

Interaction: 4670  
Interaction 1: I  
Interaction 2: IRAP  
Ecology Program: TOXICS  
Program Data: ISIS  
Facility Alt.: Y PAY MOR DRYCLEANER  
Program ID: Not reported  
Date Interaction: 1900-01-01 00:00:00

Map ID  
Direction  
Distance  
Elevation

MAP FINDINGS

Site

Database(s)

EDR ID Number  
EPA ID Number

**Y PAY MOR DRYCLEANER (Continued)**

**S104971836**

Date Interaction 3: Independent Remedial Actn  
Latitude: 47.31668480599998  
Longitude: -122.303732283

Name: NORTHWEST BLDG CORP  
Facility Id: 58182648

Interaction: 124688  
Interaction 1: A  
Interaction 2: HWG  
Ecology Program: HAZWASTE  
Program Data: TURBOWASTE  
Facility Alt.: Sound Transit Federal Way Lnk  
Program ID: WAD980983084  
Date Interaction: 2018-01-16 00:00:00  
Date Interaction 3: Hazardous Waste Generator  
Latitude: 47.315144940000003  
Longitude: -122.30593865

Interaction: 53070  
Interaction 1: I  
Interaction 2: HWG  
Ecology Program: HAZWASTE  
Program Data: TURBOWASTE  
Facility Alt.: Not reported  
Program ID: WAD980983084  
Date Interaction: 1986-05-05 00:00:00  
Date Interaction 3: Hazardous Waste Generator  
Latitude: 47.315144940000003  
Longitude: -122.30593865

**INACTIVE DRYCLEANERS:**

Name: Y PAY MOR DRYCLEANER  
Address: 2210 S 320TH  
City,State,Zip: FEDERAL WAY, WA 98003  
EPA I: Not reported  
FS Id: 2518  
Facility ID: 2518  
NAICS Code: Not reported  
Fed Waste Code Desc: Not reported  
State Waste Code Desc: Not reported  
TAX REG NBR: Not reported  
BUSINESS TYPE: Not reported  
MAIL NAME: Not reported  
MAIL LINE1: Not reported  
MAIL LINE2: Not reported  
MAIL CITY: Not reported  
MAIL STATE: Not reported  
MAIL ZIP: Not reported  
MAIL COUNTRY: Not reported  
LEGAL ORG NAME: Not reported  
LEGAL PERSON FIRST NAME: Not reported  
LEGAL PERSON MIDDLE INIT: Not reported  
LEGAL PERSON LAST NAME: Not reported

Map ID  
Direction  
Distance  
Elevation

MAP FINDINGS

Site

Database(s)

EDR ID Number  
EPA ID Number

**Y PAY MOR DRYCLEANER (Continued)**

**S104971836**

LEGAL LINE1: Not reported  
LEGAL LINE2: Not reported  
LEGAL CITY: Not reported  
LEGAL STATE: Not reported  
LEGAL ZIP: Not reported  
LEGAL COUNTRY: Not reported  
LEGAL PHONE NBR: Not reported  
LEGAL EFFECTIVE DATE: Not reported  
LEGAL ORGANIZATION TYPE: Not reported  
LAND ORG NAME: Not reported  
LAND PERSON FIRST NAME: Not reported  
LAND PERSON MIDDLE INIT: Not reported  
LAND PERSON LAST NAME: Not reported  
LAND LINE1: Not reported  
LAND LINE2: Not reported  
LAND CITY: Not reported  
LAND STATE: Not reported  
LAND ZIP: Not reported  
LAND COUNTRY: Not reported  
LAND PHONE NBR: Not reported  
LAND ORGANIZATION TYPE: Not reported  
OPERATOR ORG NAME: Not reported  
OPERATOR PERSON FIRST NAME: Not reported  
OPERATOR PERSON MIDDLE INIT: Not reported  
OPERATOR PERSON LAST NAME: Not reported  
OPERATOR LINE1: Not reported  
OPERATOR LINE2: Not reported  
OPERATOR CITY: Not reported  
OPERATOR STATE: Not reported  
OPERATOR ZIP: Not reported  
OPERATOR COUNTRY: Not reported  
OPERATOR PHONE NBR: Not reported  
OPERATOR EFFECTIVE DATE: Not reported  
OPERATOR ORGANIZATION TYPE: Not reported  
SITE CONTACT FIRST NAME: Not reported  
SITE CONTACT MIDDLE INIT: Not reported  
SITE CONTACT LAST NAME: Not reported  
SITE CONTACT LINE1: Not reported  
SITE CONTACT LINE2: Not reported  
SITE CONTACT CITY: Not reported  
SITE CONTACT STATE: Not reported  
SITE CONTACT ZIP: Not reported  
SITE CONTACT COUNTRY: Not reported  
SITE CONTACT PHONE NBR: Not reported  
SITE CONTACT EMAIL: Not reported  
FORM CONTACT FIRST NAME: Not reported  
FORM CONTACT MIDDLE INIT: Not reported  
FORM CONTACT LAST NAME: Not reported  
FORM CONTACT LINE1: Not reported  
FORM CONTACT LINE2: Not reported  
FORM CONTACT CITY: Not reported  
FORM CONTACT STATE: Not reported  
FORM CONTACT ZIP: Not reported  
FORM CONTACT COUNTRY: Not reported  
FORM CONTACT PHONE NBR: Not reported  
FORM CONTACT EMAIL: Not reported  
GEN STATUS CD: Not reported

Map ID  
Direction  
Distance  
Elevation

MAP FINDINGS

Site

Database(s)

EDR ID Number  
EPA ID Number

Y PAY MOR DRYCLEANER (Continued)

S104971836

MONTHLY GENERATION: Not reported  
BATCH GENERATION: Not reported  
ONE TIME GENERATION: Not reported  
TRANSPORTS OWN WASTE: Not reported  
TRANSPORTS OTHERS WASTE: Not reported  
RECYCLER ONSITE: Not reported  
TRANSFER FACILITY: Not reported  
PBR: Not reported  
TBG: Not reported  
MIXED RADIOACTIVE: Not reported  
IMPORTER: Not reported  
TSDR FACILITY: Not reported  
IMMEDIATE RECYCLER: Not reported  
GEN DANG FUEL: Not reported  
GEN MARKET TO BURNER: Not reported  
GEN OTHER MARKETERS: Not reported  
UTILITY BOILER BURNER: Not reported  
INDUSTRY BOILER BURNER: Not reported  
FURNACE BURNER: Not reported  
SMELTER DEFERRAL: Not reported  
SMALL QTY EXEMPTION: Not reported  
OTHER EXEMPTION: Not reported  
UW BATTERY GEN: Not reported  
UW THERMOSTATS GEN: Not reported  
UW MERCURY GEN: Not reported  
UW LAMPS GEN: Not reported  
UW BATTERY ACCUM: Not reported  
UW THERMOSTATS ACCUM: Not reported  
UW MERCURY ACCUM: Not reported  
UW LAMPS ACCUM: Not reported  
UW DESTINATION FACILITY: Not reported  
OFF SPEC UTILITY BOILER: Not reported  
OFF SPEC INDUSTRY BOILER: Not reported  
OFF SPEC FURNACE: Not reported  
USED OIL TRANSPORTER: Not reported  
USED OIL TRANSFER FACILITY: Not reported  
USED OIL PROCESSOR: Not reported  
USED OIL REREFINER: Not reported  
USED OIL FUEL MARKETER DIR SHIPMENTS: Not reported  
USED OIL FUEL MARKETER MEETS SPECS: Not reported  
ECO Int Type Code: IRAP  
Status Code: I  
Start Date: 01/01/1900  
End Date: 10/22/1998  
NAICS DS: Not reported  
Program Name: 7216  
FS SIC Code: Drycleaning Plants, Except Rug Cleaning  
SIC DS: TOXICS  
Latitude: 47.31677  
Longitude: -122.30457  
Comments: Not reported



Map ID  
Direction  
Distance  
Elevation

MAP FINDINGS

Site

Database(s)

EDR ID Number  
EPA ID Number

**P90**      **FIRESTONE 3192**  
**West**     **32529 PACIFIC HWY S**  
**< 1/8**     **FEDERAL WAY, WA 98003**  
**0.003 mi.**  
**17 ft.**     **Site 3 of 10 in cluster P**

**WA UST**    **U000920498**  
**WA ALLSITES**    **N/A**

**Actual:**  
**418 ft.**  
**Focus Map:**  
**4**

**UST:**  
Name: FIRESTONE 3192  
Address: 32529 PACIFIC HWY S  
City: FEDERAL WAY  
Zip: 98003  
Facility ID: 41623367  
Site Id: 3616  
UBI: Not reported  
Phone Number: Not reported  
Decimal Latitude: 47.310222  
Decimal Longitude: -122.313983  
  
Tank Name: 1  
Tag Number: Not reported  
Tank Status: Removed  
Tank Status Date: 08/06/1996  
Tank Install Date: 01/01/1975  
Tank Closure Date: Not reported  
Capacity Range: 111 TO 1,100 Gallons  
Tank Permit Expiration Date: Not reported  
Tank Upgrade Date: Not reported  
Tank Spill Prevention: None  
Tank Overfill Prevention: Ball Float Valve (vent line)  
Tank Material: Steel  
Tank Construction: Single Wall Tank  
Tank Tightness Test: Not reported  
Tank Corrosion Protection: None  
Tank Manifold: Not reported  
Tank Release Detection: Weekly Manual Gauging  
Tank SFC Type: Not reported  
Pipe Material: Not reported  
Pipe Construction: Not reported  
Pipe Primary Release Detection: Not reported  
Pipe Second Release Detection: Not reported  
Pipe Corrosion Protection: Not reported  
Pipe Pumping System: Gravity Delivery System (No Pump)  
Responsible Unit: Northwest  
Dispencer/Pump SFC Type: Not reported

**ALLSITES:**  
Name: FIRESTONE 3192  
Facility Id: 41623367

Interaction: 43225  
Interaction 1: I  
Interaction 2: UST  
Ecology Program: TOXICS  
Program Data: UST  
Facility Alt.: Not reported  
Program ID: 3616  
Date Interaction: 1975-01-01 00:00:00  
Date Interaction 3: Underground Storage Tank  
Latitude: 47.310216396000001

Map ID  
Direction  
Distance  
Elevation

MAP FINDINGS

Site

Database(s)

EDR ID Number  
EPA ID Number

**FIRESTONE 3192 (Continued)**

**U000920498**

Longitude: -122.313968179

**91**  
**North**  
**< 1/8**  
**0.003 mi.**  
**18 ft.**

**ACE CLEANERS**  
**2020 S 320TH ST STE D**  
**FEDERAL WAY, WA 98003**

**EDR Hist Cleaner** **1018626865**  
**N/A**

**Actual:**  
**405 ft.**

EDR Hist Cleaner

**Focus Map:**  
**5**

Year:	Name:	Type:
1992	ACE CLEANERS	Drycleaning Plants, Except Rugs
1993	ACE CLEANERS	Drycleaning Plants, Except Rugs
1994	ACE CLEANERS	Drycleaning Plants, Except Rugs
1995	ACE CLEANERS	Drycleaning Plants, Except Rugs
1996	ACE CLEANERS	Drycleaning Plants, Except Rugs
1997	ACE CLEANERS	Drycleaning Plants, Except Rugs
1998	ACE CLEANERS	Drycleaning Plants, Except Rugs
1999	ACE CLEANERS	Drycleaning Plants, Except Rugs
2000	ACE CLEANERS	Drycleaning Plants, Except Rugs
2001	ACE CLEANERS	Drycleaning Plants, Except Rugs
2002	TURN US AROUND CARPET CARE	Carpet And Upholstery Cleaning
2002	ACE CLEANERS	Drycleaning Plants, Except Rugs
2003	ACE CLEANERS	Drycleaning Plants, Except Rugs
2004	ACE CLEANERS	Drycleaning Plants, Except Rugs
2005	ACE CLEANERS	Drycleaning Plants, Except Rugs
2006	ACE CLEANERS	Drycleaning Plants, Except Rugs
2007	ACE CLEANERS	Drycleaning Plants, Except Rugs
2008	ACE CLEANERS	Drycleaning Plants, Except Rugs
2009	ACE CLEANERS	Drycleaning Plants, Except Rugs
2010	ACE CLEANERS	Drycleaning Plants, Except Rugs
2010	BILLINGS SARA	Carpet And Upholstery Cleaning
2011	BILLINGS SARA	Carpet And Upholstery Cleaning
2011	ACE CLEANERS	Drycleaning Plants, Except Rugs
2012	ACE CLEANERS	Drycleaning Plants, Except Rugs
2013	ACE CLEANERS	Drycleaning Plants, Except Rugs
2014	ACE CLEANERS	Drycleaning Plants, Except Rugs

**Q92**  
**North**  
**< 1/8**  
**0.005 mi.**  
**29 ft.**

**ARCO #5241**  
**2202 S. 320TH**  
**FEDERAL WAY, WA 98003**

**WA ICR** **1001819706**  
**N/A**

**Site 4 of 8 in cluster Q**

**Actual:**  
**416 ft.**

ICR:

**Focus Map:**  
**5**

Date Ecology Received Report:	04/10/98
Contaminants Found at Site:	Petroleum products
Media Contaminated:	Groundwater, Soil
Waste Management:	Tank
Region:	North Western
Type of Report Ecology Received:	Interim cleanup report
Site Register Issue:	98-03
County Code:	17
Contact:	Not reported
Report Title:	Not reported

Map ID  
Direction  
Distance  
Elevation

MAP FINDINGS

Site

Database(s)

EDR ID Number  
EPA ID Number

**ARCO #5241 (Continued)**

**1001819706**

Date Ecology Received Report: 03/03/00  
Contaminants Found at Site: Petroleum products  
Media Contaminated: Groundwater, Soil  
Waste Management: Tank  
Region: North Western  
Type of Report Ecology Received: Interim cleanup report  
Site Register Issue: 98-27  
County Code: 17  
Contact: Not reported  
Report Title: Not reported

Date Ecology Received Report: 06/11/91  
Contaminants Found at Site: Petroleum products  
Media Contaminated: Soil  
Waste Management: Tank  
Region: North Western  
Type of Report Ecology Received: Not reported  
Site Register Issue: 91-31  
County Code: 17  
Contact: Not reported  
Report Title: Not reported

Date Ecology Received Report: 07/10/91  
Contaminants Found at Site: Petroleum products  
Media Contaminated: Groundwater, Soil  
Waste Management: Tank  
Region: North Western  
Type of Report Ecology Received: Interim cleanup report  
Site Register Issue: 92-02  
County Code: 17  
Contact: Not reported  
Report Title: Not reported

Date Ecology Received Report: 09/30/92  
Contaminants Found at Site: Petroleum products  
Media Contaminated: Groundwater  
Waste Management: Tank  
Region: North Western  
Type of Report Ecology Received: Interim cleanup report  
Site Register Issue: 92-35  
County Code: 17  
Contact: Not reported  
Report Title: Not reported

Date Ecology Received Report: 03/10/93  
Contaminants Found at Site: Petroleum products  
Media Contaminated: Groundwater  
Waste Management: Tank  
Region: North Western  
Type of Report Ecology Received: Interim cleanup report  
Site Register Issue: 92-47  
County Code: 17  
Contact: Not reported  
Report Title: Not reported

Date Ecology Received Report: 04/07/93  
Contaminants Found at Site: Petroleum products

Map ID  
Direction  
Distance  
Elevation

MAP FINDINGS

Site

Database(s)

EDR ID Number  
EPA ID Number

**ARCO #5241 (Continued)**

**1001819706**

Media Contaminated: Groundwater, Soil  
Waste Management: Tank  
Region: North Western  
Type of Report Ecology Received: Interim cleanup report  
Site Register Issue: 92-49  
County Code: 17  
Contact: Not reported  
Report Title: Not reported

Date Ecology Received Report: 08/12/93  
Contaminants Found at Site: Petroleum products  
Media Contaminated: Groundwater, Soil  
Waste Management: Tank  
Region: North Western  
Type of Report Ecology Received: Interim cleanup report  
Site Register Issue: 93-06  
County Code: 17  
Contact: Not reported  
Report Title: Not reported

Date Ecology Received Report: 10/21/93  
Contaminants Found at Site: Petroleum products  
Media Contaminated: Groundwater, Soil  
Waste Management: Tank  
Region: North Western  
Type of Report Ecology Received: Interim cleanup report  
Site Register Issue: 93-13  
County Code: 17  
Contact: Not reported  
Report Title: Not reported

Date Ecology Received Report: 12/22/93  
Contaminants Found at Site: Petroleum products  
Media Contaminated: Groundwater, Soil  
Waste Management: Tank  
Region: North Western  
Type of Report Ecology Received: Interim cleanup report  
Site Register Issue: 93-20  
County Code: 17  
Contact: Not reported  
Report Title: Not reported

Date Ecology Received Report: 05/18/94  
Contaminants Found at Site: Petroleum products  
Media Contaminated: Groundwater, Soil  
Waste Management: Tank  
Region: North Western  
Type of Report Ecology Received: Interim cleanup report  
Site Register Issue: 93-27  
County Code: 17  
Contact: Not reported  
Report Title: Not reported

Date Ecology Received Report: 08/29/94  
Contaminants Found at Site: Petroleum products  
Media Contaminated: Groundwater, Soil  
Waste Management: Tank

Map ID  
Direction  
Distance  
Elevation

MAP FINDINGS

Site

Database(s)

EDR ID Number  
EPA ID Number

**ARCO #5241 (Continued)**

**1001819706**

Region: North Western  
Type of Report Ecology Received: Interim cleanup report  
Site Register Issue: 93-48  
County Code: 17  
Contact: Not reported  
Report Title: Not reported

Date Ecology Received Report: 02/23/96  
Contaminants Found at Site: Petroleum products  
Media Contaminated: Groundwater, Soil  
Waste Management: Tank  
Region: North Western  
Type of Report Ecology Received: Interim cleanup report  
Site Register Issue: 94-35  
County Code: 17  
Contact: Not reported  
Report Title: Not reported

Date Ecology Received Report: 11/13/96  
Contaminants Found at Site: Petroleum products  
Media Contaminated: Groundwater, Soil  
Waste Management: Tank  
Region: North Western  
Type of Report Ecology Received: Interim cleanup report  
Site Register Issue: 94-42  
County Code: 17  
Contact: Not reported  
Report Title: Not reported

Date Ecology Received Report: 09/11/00  
Contaminants Found at Site: Petroleum products  
Media Contaminated: Groundwater, Soil  
Waste Management: Tank  
Region: North Western  
Type of Report Ecology Received: Interim cleanup report  
Site Register Issue: 98-30  
County Code: 17  
Contact: Not reported  
Report Title: First & Second Quarters 2000 Ground Water Monitoring

Date Ecology Received Report: 04/23/01  
Contaminants Found at Site: Petroleum products  
Media Contaminated: Groundwater, Soil  
Waste Management: Tank  
Region: North Western  
Type of Report Ecology Received: Interim cleanup report  
Site Register Issue: 98-36  
County Code: 17  
Contact: Not reported  
Report Title: Third & Fourth Quarters 2000 Ground Water Monitoring

Date Ecology Received Report: 09/14/01  
Contaminants Found at Site: Petroleum products  
Media Contaminated: Groundwater, Soil  
Waste Management: Tank  
Region: North Western  
Type of Report Ecology Received: Interim cleanup report

Map ID  
 Direction  
 Distance  
 Elevation

MAP FINDINGS

Site

Database(s)

EDR ID Number  
 EPA ID Number

**ARCO #5241 (Continued)**

**1001819706**

Site Register Issue:	98-42
County Code:	17
Contact:	Not reported
Report Title:	Ground Water Monitoring - First & Second Quarters 2001
Date Ecology Received Report:	08/03/00
Contaminants Found at Site:	Petroleum products
Media Contaminated:	Groundwater, Soil
Waste Management:	Tank
Region:	North Western
Type of Report Ecology Received:	Interim cleanup report
Site Register Issue:	98-28
County Code:	17
Contact:	Not reported
Report Title:	Access Request Letter to Denny's
Date Ecology Received Report:	08/01/96
Contaminants Found at Site:	Petroleum products
Media Contaminated:	Groundwater, Soil
Waste Management:	Tank
Region:	North Western
Type of Report Ecology Received:	Interim cleanup report
Site Register Issue:	94-41
County Code:	17
Contact:	Not reported
Report Title:	Not reported

**Q93**  
**North**  
**< 1/8**  
**0.005 mi.**  
**29 ft.**

**C C ARCO**  
**2202 S 320TH ST**  
**FEDERAL WAY, WA 98003**  
**Site 5 of 8 in cluster Q**

**EDR Hist Auto**    **1020168997**  
**N/A**

**Actual:**  
**416 ft.**

EDR Hist Auto

**Focus Map:**  
**5**

Year:	Name:	Type:
1991	P&H ARCO	Gasoline Service Stations
1992	P&H ARCO	Gasoline Service Stations
1993	P&H ARCO	Gasoline Service Stations
1994	P&H ARCO	Gasoline Service Stations
1995	P&H ARCO	Gasoline Service Stations
1996	P&H ARCO	Gasoline Service Stations
1997	C & C ARCO	Gasoline Service Stations
1998	C & C ARCO	Gasoline Service Stations
1999	C & C ARCO	Gasoline Service Stations
2000	C & C ARCO	Gasoline Service Stations
2001	C & C ARCO	Gasoline Service Stations
2002	C C ARCO	Gasoline Service Stations
2003	C C ARCO	Gasoline Service Stations
2004	C C ARCO	Gasoline Service Stations
2005	C C ARCO	Gasoline Service Stations, NEC
2006	C C ARCO	Gasoline Service Stations, NEC
2007	C C ARCO	Gasoline Service Stations, NEC
2008	C C ARCO	Gasoline Service Stations, NEC
2009	C C ARCO	Gasoline Service Stations, NEC
2010	C C ARCO	Gasoline Service Stations, NEC
2011	C C ARCO	Gasoline Service Stations, NEC
2012	C C ARCO	Gasoline Service Stations, NEC

Map ID  
Direction  
Distance  
Elevation

MAP FINDINGS

Site

Database(s)

EDR ID Number  
EPA ID Number

C C ARCO (Continued)

1020168997

2012	P N H ARCO	Gasoline Service Stations, NEC
2013	P N H ARCO	Gasoline Service Stations, NEC
2013	C C ARCO	Gasoline Service Stations, NEC
2014	C C ARCO	Gasoline Service Stations, NEC
2014	P N H ARCO	Gasoline Service Stations, NEC

Q94  
North  
< 1/8  
0.005 mi.  
29 ft.

ARCO 5241  
2202 S 320TH ST  
FEDERAL WAY, WA 98003

WA VCP S124434650  
N/A

Site 6 of 8 in cluster Q

Actual:  
416 ft.

VCP:

Focus Map:  
5

Name: ARCO 5241  
Address: 2202 S 320TH ST  
City,State,Zip: FEDERAL WAY, WA 98003  
edr\_fstat: WA  
edr\_fzip: 98003  
edr\_fcnty: KING  
edr\_zip: Not reported  
Facility ID: 49513627  
VCP Status: Not reported  
VCP: Not reported  
Ecology Status: Not reported  
NFA Type: Not reported  
Date NFA: Not reported  
Rank: Not reported  
Cleanup Siteid: 6171  
Contaminant Name: Benzene  
Soil: Confirmed Above Cleanup Levels

Name: ARCO 5241  
Address: 2202 S 320TH ST  
City,State,Zip: FEDERAL WAY, WA 98003  
edr\_fstat: WA  
edr\_fzip: 98003  
edr\_fcnty: KING  
edr\_zip: Not reported  
Facility ID: 49513627  
VCP Status: Not reported  
VCP: Not reported  
Ecology Status: Not reported  
NFA Type: Not reported  
Date NFA: Not reported  
Rank: Not reported  
Cleanup Siteid: 6171  
Contaminant Name: Other Non-Halogenated Organics  
Soil: Confirmed Above Cleanup Levels

Name: ARCO 5241  
Address: 2202 S 320TH ST  
City,State,Zip: FEDERAL WAY, WA 98003  
edr\_fstat: WA  
edr\_fzip: 98003  
edr\_fcnty: KING  
edr\_zip: Not reported  
Facility ID: 49513627  
VCP Status: Not reported

Map ID  
Direction  
Distance  
Elevation

MAP FINDINGS

Site

Database(s)

EDR ID Number  
EPA ID Number

**ARCO 5241 (Continued)**

**S124434650**

VCP: Not reported  
Ecology Status: Not reported  
NFA Type: Not reported  
Date NFA: Not reported  
Rank: Not reported  
Cleanup Siteid: 6171  
Contaminant Name: Petroleum-Gasoline  
Soil: Confirmed Above Cleanup Levels

Name: ARCO 5241  
Address: 2202 S 320TH ST  
City,State,Zip: FEDERAL WAY, WA 98003  
edr\_fstat: WA  
edr\_fzip: 98003  
edr\_fcnty: KING  
edr\_zip: Not reported  
Facility ID: 49513627  
VCP Status: Not reported  
VCP: Not reported  
Ecology Status: Not reported  
NFA Type: Not reported  
Date NFA: Not reported  
Rank: Not reported  
Cleanup Siteid: 6171  
Contaminant Name: Petroleum-Other  
Soil: Confirmed Above Cleanup Levels

**Q95**  
**North**  
**< 1/8**  
**0.005 mi.**  
**29 ft.**

**ARCO 83305**  
**2202 S 320TH ST**  
**FEDERAL WAY, WA 98003**  
**Site 7 of 8 in cluster Q**

**WA SPILLS 1004794042**  
**RCRA NonGen / NLR WAD988484911**  
**FINDS**  
**ECHO**  
**WA Financial Assurance**  
**WA MANIFEST**

**Actual:**  
**416 ft.**

**Focus Map:**  
**5**

**SPILLS:**  
Name: Not reported  
Address: 2202 S 320TH ST  
City,State,Zip: FEDERAL WAY, WA 98003  
Facility ID: 109339  
Medium: Impermeable surface  
Material Desc: HYDRAULIC OIL  
Material Qty: 7  
Material Units: Gals  
Date Received: Not reported  
Contact Name: Not reported  
Incident Date: 12/19/2019  
Incident Category Type: Oil Spill  
Incident Category: Oil Spill  
Latitude: 47.31547  
Longitude: -122.30458  
Source Type: Vehicle  
Source: Construction/utility vehicle  
Vessel Facility Name2: Not reported  
Recovered Quantity: Not reported  
Resp Party Contact: Sean Sewell  
Cause: Holt Services Hydraulic Oil Spill 12/19/2019  
Cause Type: Not reported  
Resp Party Name: Holt Services



Map ID  
Direction  
Distance  
Elevation

MAP FINDINGS

Site

Database(s)

EDR ID Number  
EPA ID Number

**ARCO 83305 (Continued)**

**1004794042**

Name: Not reported  
Address: 2202 S 320TH ST  
City,State,Zip: FEDERAL WAY, WA 98003  
Facility ID: 109339  
Medium: Impermeable surface  
Material Desc: HYDRAULIC OIL  
Material Qty: 7  
Material Units: Gals  
Date Received: Not reported  
Contact Name: Not reported  
Incident Date: 12/19/2019  
Incident Category Type: Oil Spill  
Incident Category: Oil Spill  
Latitude: 47.31547  
Longitude: -122.30458  
Source Type: Vehicle  
Source: Construction/utility vehicle  
Vessel Facility Name2: Not reported  
Recovered Quantity: Not reported  
Resp Party Contact: Not reported  
Cause: Not reported  
Cause Type: Not reported  
Resp Party Name: Holt Services

RCRA NonGen / NLR:  
Date Form Received by Agency: 2018-03-05 00:00:00.0  
Handler Name: ARCO 83305  
Handler Address: 2202 S 320TH ST  
Handler City,State,Zip: FEDERAL WAY, WA 98003  
EPA ID: WAD988484911  
Contact Name: WILSON MATHEWS  
Contact Address: 4830 S 152ND ST  
Contact City,State,Zip: SEATTLE, WA 98188  
Contact Telephone: 206-234-5555  
Contact Fax: Not reported  
Contact Email: WMATHEW1@COMCAST.NET  
Contact Title: PRESIDENT  
EPA Region: 10  
Land Type: Private  
Federal Waste Generator Description: Not a generator, verified  
Non-Notifier: Not reported  
Biennial Report Cycle: Not reported  
Accessibility: Not reported  
Active Site Indicator: Not reported  
State District Owner: WA  
State District: NWRO  
Mailing Address: 4830 S 152ND ST  
Mailing City,State,Zip: SEATTLE, WA 98188  
Owner Name: MATHEW, WILSON  
Owner Type: Private  
Operator Name: MATHEWS, WILSON  
Operator Type: Private  
Short-Term Generator Activity: No  
Importer Activity: No  
Mixed Waste Generator: No  
Transporter Activity: No  
Transfer Facility Activity: No

Map ID  
Direction  
Distance  
Elevation

MAP FINDINGS

Site

Database(s)

EDR ID Number  
EPA ID Number

ARCO 83305 (Continued)

1004794042

Recycler Activity with Storage:	No
Small Quantity On-Site Burner Exemption:	No
Smelting Melting and Refining Furnace Exemption:	No
Underground Injection Control:	No
Off-Site Waste Receipt:	No
Universal Waste Indicator:	No
Universal Waste Destination Facility:	No
Federal Universal Waste:	No
Active Site Fed-Reg Treatment Storage and Disposal Facility:	Not reported
Active Site Converter Treatment storage and Disposal Facility:	Not reported
Active Site State-Reg Treatment Storage and Disposal Facility:	Not reported
Active Site State-Reg Handler:	---
Federal Facility Indicator:	Not reported
Hazardous Secondary Material Indicator:	NN
Sub-Part K Indicator:	Not reported
Commercial TSD Indicator:	No
Treatment Storage and Disposal Type:	Not reported
2018 GPRA Permit Baseline:	Not on the Baseline
2018 GPRA Renewals Baseline:	Not on the Baseline
Permit Renewals Workload Universe:	Not reported
Permit Workload Universe:	Not reported
Permit Progress Universe:	Not reported
Post-Closure Workload Universe:	Not reported
Closure Workload Universe:	Not reported
202 GPRA Corrective Action Baseline:	No
Corrective Action Workload Universe:	No
Subject to Corrective Action Universe:	No
Non-TSDFs Where RCRA CA has Been Imposed Universe:	No
TSDFs Potentially Subject to CA Under 3004 (u)/(v) Universe:	No
TSDFs Only Subject to CA under Discretionary Auth Universe:	No
Corrective Action Priority Ranking:	No NCAPS ranking
Environmental Control Indicator:	No
Institutional Control Indicator:	No
Human Exposure Controls Indicator:	N/A
Groundwater Controls Indicator:	N/A
Operating TSDF Universe:	Not reported
Full Enforcement Universe:	Not reported
Significant Non-Complier Universe:	No
Unaddressed Significant Non-Complier Universe:	No
Addressed Significant Non-Complier Universe:	No
Significant Non-Complier With a Compliance Schedule Universe:	No
Financial Assurance Required:	Not reported
Handler Date of Last Change:	2018-05-23 13:27:19.0
Recognized Trader-Importer:	No
Recognized Trader-Exporter:	No
Importer of Spent Lead Acid Batteries:	No
Exporter of Spent Lead Acid Batteries:	No
Recycler Activity Without Storage:	No
Manifest Broker:	No
Sub-Part P Indicator:	Not reported

Biennial: List of Years

Year: 2011

[Click Here for Biennial Reporting System Data:](#)

Year: 2009

Map ID  
Direction  
Distance  
Elevation

MAP FINDINGS

Site

Database(s)

EDR ID Number  
EPA ID Number

**ARCO 83305 (Continued)**

**1004794042**

Click Here for Biennial Reporting System Data:  
Year: 2007

Click Here for Biennial Reporting System Data:  
Year: 2005

Click Here for Biennial Reporting System Data:  
Year: 2003

Click Here for Biennial Reporting System Data:

**Hazardous Waste Summary:**

Waste Code: D001  
Waste Description: IGNITABLE WASTE

Waste Code: D008  
Waste Description: LEAD

Waste Code: D018  
Waste Description: BENZENE

Waste Code: K052  
Waste Description: TANK BOTTOMS (LEADED) FROM THE PETROLEUM REFINING INDUSTRY.

**Handler - Owner Operator:**

Owner/Operator Indicator: Owner  
Owner/Operator Name: ARCO  
Legal Status: Private  
Date Became Current: 1996-07-10 00:00:00.  
Date Ended Current: Not reported  
Owner/Operator Address: PO BOX 6038  
Owner/Operator City,State,Zip: ARTESIA, CA 90702  
Owner/Operator Telephone: 714-670-5423  
Owner/Operator Telephone Ext: Not reported  
Owner/Operator Fax: Not reported  
Owner/Operator Email: Not reported

Owner/Operator Indicator: Operator  
Owner/Operator Name: TIMELESS INC  
Legal Status: Private  
Date Became Current: Not reported  
Date Ended Current: Not reported  
Owner/Operator Address: 2202 S 320TH ST  
Owner/Operator City,State,Zip: FEDERAL WAY, WA 98003  
Owner/Operator Telephone: 253-946-9179  
Owner/Operator Telephone Ext: Not reported  
Owner/Operator Fax: Not reported  
Owner/Operator Email: Not reported

Owner/Operator Indicator: Operator  
Owner/Operator Name: TIMELESS INC  
Legal Status: Private  
Date Became Current: Not reported  
Date Ended Current: Not reported  
Owner/Operator Address: 2202 S 320TH ST

Map ID  
Direction  
Distance  
Elevation

MAP FINDINGS

Site

Database(s)

EDR ID Number  
EPA ID Number

ARCO 83305 (Continued)

1004794042

Owner/Operator City,State,Zip: FEDERAL WAY, WA 98003  
Owner/Operator Telephone: 253-946-9179  
Owner/Operator Telephone Ext: Not reported  
Owner/Operator Fax: Not reported  
Owner/Operator Email: Not reported

Owner/Operator Indicator: Owner  
Owner/Operator Name: BP WEST COAST PRODUCTS LLC  
Legal Status: Private  
Date Became Current: Not reported  
Date Ended Current: Not reported  
Owner/Operator Address: PO BOX 6038  
Owner/Operator City,State,Zip: ARTESIA, CA 90702  
Owner/Operator Telephone: 714-670-3958  
Owner/Operator Telephone Ext: Not reported  
Owner/Operator Fax: Not reported  
Owner/Operator Email: Not reported

Owner/Operator Indicator: Owner  
Owner/Operator Name: BP WEST COAST PRODUCTS LLC  
Legal Status: Private  
Date Became Current: Not reported  
Date Ended Current: Not reported  
Owner/Operator Address: PO BOX 6038  
Owner/Operator City,State,Zip: ARTESIA, CA 90702  
Owner/Operator Telephone: 714-670-3958  
Owner/Operator Telephone Ext: Not reported  
Owner/Operator Fax: Not reported  
Owner/Operator Email: Not reported

Owner/Operator Indicator: Operator  
Owner/Operator Name: MATHEWS, WILSON  
Legal Status: Private  
Date Became Current: Not reported  
Date Ended Current: Not reported  
Owner/Operator Address: 4830 S 152ND ST  
Owner/Operator City,State,Zip: SEATTLE, WA 98188  
Owner/Operator Telephone: 206-234-5555  
Owner/Operator Telephone Ext: Not reported  
Owner/Operator Fax: Not reported  
Owner/Operator Email: Not reported

Owner/Operator Indicator: Owner  
Owner/Operator Name: MATHEW, WILSON  
Legal Status: Private  
Date Became Current: Not reported  
Date Ended Current: Not reported  
Owner/Operator Address: 4830 S 152ND ST  
Owner/Operator City,State,Zip: SEATTLE, WA 98188  
Owner/Operator Telephone: 206-234-5555  
Owner/Operator Telephone Ext: Not reported  
Owner/Operator Fax: Not reported  
Owner/Operator Email: Not reported

Owner/Operator Indicator: Owner  
Owner/Operator Name: BP WEST COAST PRODUCTS LLC  
Legal Status: Private

Map ID  
Direction  
Distance  
Elevation

MAP FINDINGS

Site

Database(s)

EDR ID Number  
EPA ID Number

**ARCO 83305 (Continued)**

**1004794042**

Date Became Current: 1996-07-10 00:00:00.  
Date Ended Current: Not reported  
Owner/Operator Address: PO BOX 6038  
Owner/Operator City,State,Zip: ARTESIA, CA 90702-6038  
Owner/Operator Telephone: Not reported  
Owner/Operator Telephone Ext: Not reported  
Owner/Operator Fax: Not reported  
Owner/Operator Email: Not reported

Owner/Operator Indicator: Owner  
Owner/Operator Name: ARCO  
Legal Status: Private  
Date Became Current: 1996-07-10 00:00:00.  
Date Ended Current: Not reported  
Owner/Operator Address: PO BOX 6038  
Owner/Operator City,State,Zip: ARTESIA, CA 90702  
Owner/Operator Telephone: 714-670-5423  
Owner/Operator Telephone Ext: Not reported  
Owner/Operator Fax: Not reported  
Owner/Operator Email: Not reported

Owner/Operator Indicator: Owner  
Owner/Operator Name: ARCO  
Legal Status: Private  
Date Became Current: Not reported  
Date Ended Current: Not reported  
Owner/Operator Address: PO BOX 6038  
Owner/Operator City,State,Zip: ARTESIA, CA 90702  
Owner/Operator Telephone: 714-670-5283  
Owner/Operator Telephone Ext: Not reported  
Owner/Operator Fax: Not reported  
Owner/Operator Email: Not reported

Owner/Operator Indicator: Owner  
Owner/Operator Name: ARCO  
Legal Status: Private  
Date Became Current: 1996-07-10 00:00:00.  
Date Ended Current: Not reported  
Owner/Operator Address: PO BOX 6038  
Owner/Operator City,State,Zip: ARTESIA, CA 90702  
Owner/Operator Telephone: 714-670-5423  
Owner/Operator Telephone Ext: Not reported  
Owner/Operator Fax: Not reported  
Owner/Operator Email: Not reported

Owner/Operator Indicator: Owner  
Owner/Operator Name: ARCO  
Legal Status: Private  
Date Became Current: Not reported  
Date Ended Current: Not reported  
Owner/Operator Address: PO BOX 6038  
Owner/Operator City,State,Zip: ARTESIA, CA 90702  
Owner/Operator Telephone: 714-670-5283  
Owner/Operator Telephone Ext: Not reported  
Owner/Operator Fax: Not reported  
Owner/Operator Email: Not reported

Map ID  
Direction  
Distance  
Elevation

MAP FINDINGS

Site

Database(s)

EDR ID Number  
EPA ID Number

ARCO 83305 (Continued)

1004794042

Owner/Operator Indicator: Owner  
Owner/Operator Name: BP WEST COAST PRODUCTS LLC  
Legal Status: Private  
Date Became Current: Not reported  
Date Ended Current: Not reported  
Owner/Operator Address: PO BOX 6038  
Owner/Operator City,State,Zip: ARTESIA, CA 90702  
Owner/Operator Telephone: 714-670-3958  
Owner/Operator Telephone Ext: Not reported  
Owner/Operator Fax: Not reported  
Owner/Operator Email: Not reported

Owner/Operator Indicator: Operator  
Owner/Operator Name: TIMELESS INC  
Legal Status: Private  
Date Became Current: Not reported  
Date Ended Current: Not reported  
Owner/Operator Address: 2202 S 320TH ST  
Owner/Operator City,State,Zip: FEDERAL WAY, WA 98003  
Owner/Operator Telephone: 253-946-9179  
Owner/Operator Telephone Ext: Not reported  
Owner/Operator Fax: Not reported  
Owner/Operator Email: Not reported

Owner/Operator Indicator: Owner  
Owner/Operator Name: MATHEW, WILSON  
Legal Status: Private  
Date Became Current: 2010-09-30 00:00:00.  
Date Ended Current: Not reported  
Owner/Operator Address: 4830 S 152ND ST  
Owner/Operator City,State,Zip: SEATTLE, WA 98188  
Owner/Operator Telephone: 206-234-5555  
Owner/Operator Telephone Ext: Not reported  
Owner/Operator Fax: Not reported  
Owner/Operator Email: Not reported

Owner/Operator Indicator: Owner  
Owner/Operator Name: MATHEW, WILSON  
Legal Status: Private  
Date Became Current: Not reported  
Date Ended Current: Not reported  
Owner/Operator Address: 4830 S 152ND ST  
Owner/Operator City,State,Zip: SEATTLE, WA 98188  
Owner/Operator Telephone: 206-234-5555  
Owner/Operator Telephone Ext: Not reported  
Owner/Operator Fax: Not reported  
Owner/Operator Email: Not reported

Owner/Operator Indicator: Owner  
Owner/Operator Name: BP WEST COAST PRODUCTS LLC  
Legal Status: Private  
Date Became Current: 1996-07-10 00:00:00.  
Date Ended Current: Not reported  
Owner/Operator Address: PO BOX 6038  
Owner/Operator City,State,Zip: ARTESIA, CA 90702-6038  
Owner/Operator Telephone: Not reported  
Owner/Operator Telephone Ext: Not reported

Map ID  
Direction  
Distance  
Elevation

MAP FINDINGS

Site

Database(s)

EDR ID Number  
EPA ID Number

ARCO 83305 (Continued)

1004794042

Owner/Operator Fax: Not reported  
Owner/Operator Email: Not reported

Owner/Operator Indicator: Operator  
Owner/Operator Name: TIMELESS INC  
Legal Status: Private  
Date Became Current: 1997-06-06 00:00:00.  
Date Ended Current: Not reported  
Owner/Operator Address: 2202 S 320TH ST  
Owner/Operator City,State,Zip: FEDERAL WAY, WA 98003  
Owner/Operator Telephone: Not reported  
Owner/Operator Telephone Ext: Not reported  
Owner/Operator Fax: Not reported  
Owner/Operator Email: Not reported

Owner/Operator Indicator: Operator  
Owner/Operator Name: TIMELESS INC  
Legal Status: Private  
Date Became Current: 1997-06-06 00:00:00.  
Date Ended Current: Not reported  
Owner/Operator Address: 2202 S 320TH ST  
Owner/Operator City,State,Zip: FEDERAL WAY, WA 98003  
Owner/Operator Telephone: Not reported  
Owner/Operator Telephone Ext: Not reported  
Owner/Operator Fax: Not reported  
Owner/Operator Email: Not reported

Owner/Operator Indicator: Owner  
Owner/Operator Name: WILSON MATHEW  
Legal Status: Private  
Date Became Current: 2010-09-30 00:00:00.  
Date Ended Current: Not reported  
Owner/Operator Address: 4830 S 152ND ST  
Owner/Operator City,State,Zip: SEATTLE, WA 98188  
Owner/Operator Telephone: 206-234-5555  
Owner/Operator Telephone Ext: Not reported  
Owner/Operator Fax: Not reported  
Owner/Operator Email: Not reported

Owner/Operator Indicator: Operator  
Owner/Operator Name: ARCO 5241  
Legal Status: Private  
Date Became Current: Not reported  
Date Ended Current: Not reported  
Owner/Operator Address: 2202 S 320TH ST  
Owner/Operator City,State,Zip: FEDERAL WAY, WA 98003  
Owner/Operator Telephone: 000-000-0000  
Owner/Operator Telephone Ext: Not reported  
Owner/Operator Fax: Not reported  
Owner/Operator Email: Not reported

Owner/Operator Indicator: Owner  
Owner/Operator Name: BP WEST COAST PRODUCTS LLC  
Legal Status: Private  
Date Became Current: Not reported  
Date Ended Current: Not reported  
Owner/Operator Address: PO BOX 6038

Map ID  
Direction  
Distance  
Elevation

MAP FINDINGS

Site

Database(s)

EDR ID Number  
EPA ID Number

ARCO 83305 (Continued)

1004794042

Owner/Operator City,State,Zip:	ARTESIA, CA 90702
Owner/Operator Telephone:	714-670-3958
Owner/Operator Telephone Ext:	Not reported
Owner/Operator Fax:	Not reported
Owner/Operator Email:	Not reported
Owner/Operator Indicator:	Operator
Owner/Operator Name:	TIMELESS INC
Legal Status:	Private
Date Became Current:	Not reported
Date Ended Current:	Not reported
Owner/Operator Address:	2202 S 320TH ST
Owner/Operator City,State,Zip:	FEDERAL WAY, WA 98003
Owner/Operator Telephone:	253-946-9179
Owner/Operator Telephone Ext:	Not reported
Owner/Operator Fax:	Not reported
Owner/Operator Email:	Not reported
Owner/Operator Indicator:	Owner
Owner/Operator Name:	MATHEW, WILSON
Legal Status:	Private
Date Became Current:	Not reported
Date Ended Current:	Not reported
Owner/Operator Address:	4830 S 152ND ST
Owner/Operator City,State,Zip:	SEATTLE, WA 98188
Owner/Operator Telephone:	206-234-5555
Owner/Operator Telephone Ext:	Not reported
Owner/Operator Fax:	Not reported
Owner/Operator Email:	Not reported
Owner/Operator Indicator:	Owner
Owner/Operator Name:	MATHEW, WILSON
Legal Status:	Private
Date Became Current:	Not reported
Date Ended Current:	Not reported
Owner/Operator Address:	4830 S 152ND ST
Owner/Operator City,State,Zip:	SEATTLE, WA 98188
Owner/Operator Telephone:	206-234-5555
Owner/Operator Telephone Ext:	Not reported
Owner/Operator Fax:	Not reported
Owner/Operator Email:	Not reported
Owner/Operator Indicator:	Owner
Owner/Operator Name:	MATHEW, WILSON
Legal Status:	Private
Date Became Current:	Not reported
Date Ended Current:	Not reported
Owner/Operator Address:	4830 S 152ND ST
Owner/Operator City,State,Zip:	SEATTLE, WA 98188
Owner/Operator Telephone:	206-234-5555
Owner/Operator Telephone Ext:	Not reported
Owner/Operator Fax:	Not reported
Owner/Operator Email:	Not reported
Owner/Operator Indicator:	Operator
Owner/Operator Name:	MATHEWS, WILSON
Legal Status:	Private



Map ID  
Direction  
Distance  
Elevation

MAP FINDINGS

Site

Database(s)

EDR ID Number  
EPA ID Number

**ARCO 83305 (Continued)**

**1004794042**

Date Became Current:	Not reported
Date Ended Current:	Not reported
Owner/Operator Address:	4830 S 152ND ST
Owner/Operator City,State,Zip:	SEATTLE, WA 98188
Owner/Operator Telephone:	206-234-5555
Owner/Operator Telephone Ext:	Not reported
Owner/Operator Fax:	Not reported
Owner/Operator Email:	Not reported
Owner/Operator Indicator:	Operator
Owner/Operator Name:	MATHEWS, WILSON
Legal Status:	Private
Date Became Current:	Not reported
Date Ended Current:	Not reported
Owner/Operator Address:	4830 S 152ND ST
Owner/Operator City,State,Zip:	SEATTLE, WA 98188
Owner/Operator Telephone:	206-234-5555
Owner/Operator Telephone Ext:	Not reported
Owner/Operator Fax:	Not reported
Owner/Operator Email:	Not reported
Owner/Operator Indicator:	Operator
Owner/Operator Name:	MATHEWS, WILSON
Legal Status:	Private
Date Became Current:	Not reported
Date Ended Current:	Not reported
Owner/Operator Address:	4830 S 152ND ST
Owner/Operator City,State,Zip:	SEATTLE, WA 98188
Owner/Operator Telephone:	206-234-5555
Owner/Operator Telephone Ext:	Not reported
Owner/Operator Fax:	Not reported
Owner/Operator Email:	Not reported
Owner/Operator Indicator:	Operator
Owner/Operator Name:	TIMELESS INC
Legal Status:	Private
Date Became Current:	1997-06-06 00:00:00.
Date Ended Current:	Not reported
Owner/Operator Address:	2202 S 320TH ST
Owner/Operator City,State,Zip:	FEDERAL WAY, WA 98003
Owner/Operator Telephone:	253-946-9179
Owner/Operator Telephone Ext:	Not reported
Owner/Operator Fax:	Not reported
Owner/Operator Email:	Not reported
Owner/Operator Indicator:	Owner
Owner/Operator Name:	ARCO
Legal Status:	Private
Date Became Current:	1996-07-10 00:00:00.
Date Ended Current:	Not reported
Owner/Operator Address:	PO BOX 6038
Owner/Operator City,State,Zip:	ARTESIA, CA 90702
Owner/Operator Telephone:	714-670-5423
Owner/Operator Telephone Ext:	Not reported
Owner/Operator Fax:	Not reported
Owner/Operator Email:	Not reported

Map ID  
Direction  
Distance  
Elevation

MAP FINDINGS

Site

Database(s)

EDR ID Number  
EPA ID Number

ARCO 83305 (Continued)

1004794042

Owner/Operator Indicator: Owner  
Owner/Operator Name: BP WEST COAST PRODUCTS LLC  
Legal Status: Private  
Date Became Current: Not reported  
Date Ended Current: Not reported  
Owner/Operator Address: PO BOX 6038  
Owner/Operator City,State,Zip: ARTESIA, CA 90702  
Owner/Operator Telephone: 503-524-6191  
Owner/Operator Telephone Ext: Not reported  
Owner/Operator Fax: Not reported  
Owner/Operator Email: Not reported

Owner/Operator Indicator: Operator  
Owner/Operator Name: TIMELESS INC  
Legal Status: Private  
Date Became Current: Not reported  
Date Ended Current: Not reported  
Owner/Operator Address: 2202 S 320TH ST  
Owner/Operator City,State,Zip: FEDERAL WAY, WA 98003  
Owner/Operator Telephone: 253-946-9179  
Owner/Operator Telephone Ext: Not reported  
Owner/Operator Fax: Not reported  
Owner/Operator Email: Not reported

Owner/Operator Indicator: Operator  
Owner/Operator Name: MATHEWS, WILSON  
Legal Status: Private  
Date Became Current: Not reported  
Date Ended Current: Not reported  
Owner/Operator Address: 4830 S 152ND ST  
Owner/Operator City,State,Zip: SEATTLE, WA 98188  
Owner/Operator Telephone: 206-234-5555  
Owner/Operator Telephone Ext: Not reported  
Owner/Operator Fax: Not reported  
Owner/Operator Email: Not reported

Owner/Operator Indicator: Owner  
Owner/Operator Name: MATHEW, WILSON  
Legal Status: Private  
Date Became Current: Not reported  
Date Ended Current: Not reported  
Owner/Operator Address: 4830 S 152ND ST  
Owner/Operator City,State,Zip: SEATTLE, WA 98188  
Owner/Operator Telephone: 206-234-5555  
Owner/Operator Telephone Ext: Not reported  
Owner/Operator Fax: Not reported  
Owner/Operator Email: Not reported

Owner/Operator Indicator: Owner  
Owner/Operator Name: MATHEW, WILSON  
Legal Status: Private  
Date Became Current: 2010-09-30 00:00:00.  
Date Ended Current: Not reported  
Owner/Operator Address: 4830 S 152ND ST  
Owner/Operator City,State,Zip: SEATTLE, WA 98188  
Owner/Operator Telephone: 206-234-5555  
Owner/Operator Telephone Ext: Not reported

Map ID  
Direction  
Distance  
Elevation

MAP FINDINGS

Site

Database(s)

EDR ID Number  
EPA ID Number

**ARCO 83305 (Continued)**

**1004794042**

Owner/Operator Fax: Not reported  
Owner/Operator Email: Not reported

Owner/Operator Indicator: Owner  
Owner/Operator Name: MATHEW, WILSON  
Legal Status: Private  
Date Became Current: Not reported  
Date Ended Current: Not reported  
Owner/Operator Address: 4830 S 152ND ST  
Owner/Operator City,State,Zip: SEATTLE, WA 98188  
Owner/Operator Telephone: 206-234-5555  
Owner/Operator Telephone Ext: Not reported  
Owner/Operator Fax: Not reported  
Owner/Operator Email: Not reported

Owner/Operator Indicator: Owner  
Owner/Operator Name: ARCO 5241  
Legal Status: Private  
Date Became Current: Not reported  
Date Ended Current: Not reported  
Owner/Operator Address: 2202 S 320TH ST  
Owner/Operator City,State,Zip: FEDERAL WAY, WA 98003  
Owner/Operator Telephone: 000-000-0000  
Owner/Operator Telephone Ext: Not reported  
Owner/Operator Fax: Not reported  
Owner/Operator Email: Not reported

Owner/Operator Indicator: Owner  
Owner/Operator Name: ARCO  
Legal Status: Private  
Date Became Current: 1996-07-10 00:00:00.  
Date Ended Current: Not reported  
Owner/Operator Address: PO BOX 6038  
Owner/Operator City,State,Zip: ARTESIA, CA 90702  
Owner/Operator Telephone: 714-670-5423  
Owner/Operator Telephone Ext: Not reported  
Owner/Operator Fax: Not reported  
Owner/Operator Email: Not reported

Owner/Operator Indicator: Owner  
Owner/Operator Name: BP WEST COAST PRODUCTS LLC  
Legal Status: Private  
Date Became Current: 1996-07-10 00:00:00.  
Date Ended Current: Not reported  
Owner/Operator Address: PO BOX 6038  
Owner/Operator City,State,Zip: ARTESIA, CA 90702  
Owner/Operator Telephone: 714-670-3958  
Owner/Operator Telephone Ext: Not reported  
Owner/Operator Fax: Not reported  
Owner/Operator Email: Not reported

Owner/Operator Indicator: Owner  
Owner/Operator Name: BP WEST COAST PRODUCTS LLC  
Legal Status: Private  
Date Became Current: Not reported  
Date Ended Current: Not reported  
Owner/Operator Address: PO BOX 6038

Map ID  
Direction  
Distance  
Elevation

MAP FINDINGS

Site

Database(s)

EDR ID Number  
EPA ID Number

ARCO 83305 (Continued)

1004794042

Owner/Operator City,State,Zip: ARTESIA, CA 90702  
Owner/Operator Telephone: 714-670-3958  
Owner/Operator Telephone Ext: Not reported  
Owner/Operator Fax: Not reported  
Owner/Operator Email: Not reported

Owner/Operator Indicator: Owner  
Owner/Operator Name: BP WEST COAST PRODUCTS LLC  
Legal Status: Private  
Date Became Current: Not reported  
Date Ended Current: Not reported  
Owner/Operator Address: PO BOX 6038  
Owner/Operator City,State,Zip: ARTESIA, CA 90702  
Owner/Operator Telephone: 714-670-3958  
Owner/Operator Telephone Ext: Not reported  
Owner/Operator Fax: Not reported  
Owner/Operator Email: Not reported

Owner/Operator Indicator: Owner  
Owner/Operator Name: BP WEST COAST PRODUCTS LLC  
Legal Status: Private  
Date Became Current: 1996-07-10 00:00:00.  
Date Ended Current: Not reported  
Owner/Operator Address: PO BOX 6038  
Owner/Operator City,State,Zip: ARTESIA, CA 90702  
Owner/Operator Telephone: 714-670-3958  
Owner/Operator Telephone Ext: Not reported  
Owner/Operator Fax: Not reported  
Owner/Operator Email: Not reported

Owner/Operator Indicator: Owner  
Owner/Operator Name: MATHEW, WILSON  
Legal Status: Private  
Date Became Current: 2010-09-30 00:00:00.  
Date Ended Current: Not reported  
Owner/Operator Address: 4830 S 152ND ST  
Owner/Operator City,State,Zip: SEATTLE, WA 98188  
Owner/Operator Telephone: 206-234-5555  
Owner/Operator Telephone Ext: Not reported  
Owner/Operator Fax: Not reported  
Owner/Operator Email: Not reported

Owner/Operator Indicator: Operator  
Owner/Operator Name: MATHEWS, WILSON  
Legal Status: Private  
Date Became Current: Not reported  
Date Ended Current: Not reported  
Owner/Operator Address: 4830 S 152ND ST  
Owner/Operator City,State,Zip: SEATTLE, WA 98188  
Owner/Operator Telephone: 206-234-5555  
Owner/Operator Telephone Ext: Not reported  
Owner/Operator Fax: Not reported  
Owner/Operator Email: Not reported

Owner/Operator Indicator: Operator  
Owner/Operator Name: REICHART, DEREK  
Legal Status: Private

Map ID  
Direction  
Distance  
Elevation

MAP FINDINGS

Site

Database(s)

EDR ID Number  
EPA ID Number

ARCO 83305 (Continued)

1004794042

Date Became Current:  
Date Ended Current:  
Owner/Operator Address:  
Owner/Operator City,State,Zip:  
Owner/Operator Telephone:  
Owner/Operator Telephone Ext:  
Owner/Operator Fax:  
Owner/Operator Email:

Not reported  
Not reported  
PO BOX 6038  
ARTESIA, CA 90702  
714-670-5405  
Not reported  
Not reported  
Not reported

Owner/Operator Indicator:  
Owner/Operator Name:  
Legal Status:  
Date Became Current:  
Date Ended Current:  
Owner/Operator Address:  
Owner/Operator City,State,Zip:  
Owner/Operator Telephone:  
Owner/Operator Telephone Ext:  
Owner/Operator Fax:  
Owner/Operator Email:

Operator  
REICHART, DEREK  
Private  
Not reported  
Not reported  
PO BOX 6038  
ARTESIA, CA 90702  
714-670-5405  
Not reported  
Not reported  
Not reported

Owner/Operator Indicator:  
Owner/Operator Name:  
Legal Status:  
Date Became Current:  
Date Ended Current:  
Owner/Operator Address:  
Owner/Operator City,State,Zip:  
Owner/Operator Telephone:  
Owner/Operator Telephone Ext:  
Owner/Operator Fax:  
Owner/Operator Email:

Operator  
REICHART, DEREK  
Private  
Not reported  
Not reported  
PO BOX 6038  
ARTESIA, CA 90702  
714-670-5405  
Not reported  
Not reported  
Not reported

Owner/Operator Indicator:  
Owner/Operator Name:  
Legal Status:  
Date Became Current:  
Date Ended Current:  
Owner/Operator Address:  
Owner/Operator City,State,Zip:  
Owner/Operator Telephone:  
Owner/Operator Telephone Ext:  
Owner/Operator Fax:  
Owner/Operator Email:

Operator  
TIMELESS INC  
Private  
Not reported  
Not reported  
2202 S 320TH ST  
FEDERAL WAY, WA 98003  
253-946-9179  
Not reported  
Not reported  
Not reported

Owner/Operator Indicator:  
Owner/Operator Name:  
Legal Status:  
Date Became Current:  
Date Ended Current:  
Owner/Operator Address:  
Owner/Operator City,State,Zip:  
Owner/Operator Telephone:  
Owner/Operator Telephone Ext:  
Owner/Operator Fax:  
Owner/Operator Email:

Owner  
BP WEST COAST PRODUCTS LLC  
Private  
1996-07-10 00:00:00.  
Not reported  
PO BOX 6038  
ARTESIA, CA 90702-6038  
Not reported  
Not reported  
Not reported  
Not reported

Map ID  
Direction  
Distance  
Elevation

MAP FINDINGS

Site

Database(s)

EDR ID Number  
EPA ID Number

**ARCO 83305 (Continued)**

**1004794042**

Owner/Operator Indicator: Owner  
Owner/Operator Name: BP WEST COAST PRODUCTS LLC  
Legal Status: Private  
Date Became Current: 1996-07-10 00:00:00.  
Date Ended Current: Not reported  
Owner/Operator Address: PO BOX 6038  
Owner/Operator City,State,Zip: ARTESIA, CA 90702-6038  
Owner/Operator Telephone: 714-670-3958  
Owner/Operator Telephone Ext: Not reported  
Owner/Operator Fax: Not reported  
Owner/Operator Email: Not reported

Owner/Operator Indicator: Owner  
Owner/Operator Name: ARCO 5241  
Legal Status: Private  
Date Became Current: Not reported  
Date Ended Current: Not reported  
Owner/Operator Address: 2202 S 320TH ST  
Owner/Operator City,State,Zip: FEDERAL WAY, WA 98003  
Owner/Operator Telephone: 000-000-0000  
Owner/Operator Telephone Ext: Not reported  
Owner/Operator Fax: Not reported  
Owner/Operator Email: Not reported

Owner/Operator Indicator: Owner  
Owner/Operator Name: ARCO  
Legal Status: Private  
Date Became Current: Not reported  
Date Ended Current: Not reported  
Owner/Operator Address: PO BOX 6038  
Owner/Operator City,State,Zip: ARTESIA, CA 90702  
Owner/Operator Telephone: 714-670-5283  
Owner/Operator Telephone Ext: Not reported  
Owner/Operator Fax: Not reported  
Owner/Operator Email: Not reported

Owner/Operator Indicator: Operator  
Owner/Operator Name: REICHART, DEREK  
Legal Status: Private  
Date Became Current: Not reported  
Date Ended Current: Not reported  
Owner/Operator Address: PO BOX 6038  
Owner/Operator City,State,Zip: ARTESIA, CA 90702  
Owner/Operator Telephone: 714-670-5405  
Owner/Operator Telephone Ext: Not reported  
Owner/Operator Fax: Not reported  
Owner/Operator Email: Not reported

Owner/Operator Indicator: Owner  
Owner/Operator Name: ARCO  
Legal Status: Private  
Date Became Current: Not reported  
Date Ended Current: Not reported  
Owner/Operator Address: PO BOX 6038  
Owner/Operator City,State,Zip: ARTESIA, CA 90702  
Owner/Operator Telephone: 714-670-5283  
Owner/Operator Telephone Ext: Not reported

Map ID  
Direction  
Distance  
Elevation

MAP FINDINGS

Site

Database(s)

EDR ID Number  
EPA ID Number

**ARCO 83305 (Continued)**

**1004794042**

Owner/Operator Fax: Not reported  
Owner/Operator Email: Not reported

Owner/Operator Indicator: Operator  
Owner/Operator Name: REICHART, DEREK  
Legal Status: Private  
Date Became Current: Not reported  
Date Ended Current: Not reported  
Owner/Operator Address: PO BOX 6038  
Owner/Operator City,State,Zip: ARTESIA, CA 90702  
Owner/Operator Telephone: 714-670-5405  
Owner/Operator Telephone Ext: Not reported  
Owner/Operator Fax: Not reported  
Owner/Operator Email: Not reported

Owner/Operator Indicator: Owner  
Owner/Operator Name: BP WEST COAST PRODUCTS LLC  
Legal Status: Private  
Date Became Current: 1996-07-10 00:00:00.  
Date Ended Current: Not reported  
Owner/Operator Address: PO BOX 6038  
Owner/Operator City,State,Zip: ARTESIA, CA 90702  
Owner/Operator Telephone: 714-670-3958  
Owner/Operator Telephone Ext: Not reported  
Owner/Operator Fax: Not reported  
Owner/Operator Email: Not reported

Owner/Operator Indicator: Operator  
Owner/Operator Name: TIMELESS INC  
Legal Status: Private  
Date Became Current: Not reported  
Date Ended Current: Not reported  
Owner/Operator Address: 2202 S 320TH ST  
Owner/Operator City,State,Zip: FEDERAL WAY, WA 98003  
Owner/Operator Telephone: 253-946-9179  
Owner/Operator Telephone Ext: Not reported  
Owner/Operator Fax: Not reported  
Owner/Operator Email: Not reported

Owner/Operator Indicator: Owner  
Owner/Operator Name: BP WEST COAST PRODUCTS LLC  
Legal Status: Private  
Date Became Current: 1996-07-10 00:00:00.  
Date Ended Current: Not reported  
Owner/Operator Address: PO BOX 6038  
Owner/Operator City,State,Zip: ARTESIA, CA 90702  
Owner/Operator Telephone: 503-524-6191  
Owner/Operator Telephone Ext: Not reported  
Owner/Operator Fax: Not reported  
Owner/Operator Email: Not reported

Owner/Operator Indicator: Owner  
Owner/Operator Name: BP WEST COAST PRODUCTS LLC  
Legal Status: Private  
Date Became Current: 1996-07-10 00:00:00.  
Date Ended Current: Not reported  
Owner/Operator Address: PO BOX 6038

Map ID  
Direction  
Distance  
Elevation

MAP FINDINGS

Site

Database(s)

EDR ID Number  
EPA ID Number

ARCO 83305 (Continued)

1004794042

Owner/Operator City,State,Zip: ARTESIA, CA 90702  
Owner/Operator Telephone: 714-670-3958  
Owner/Operator Telephone Ext: Not reported  
Owner/Operator Fax: Not reported  
Owner/Operator Email: Not reported

Owner/Operator Indicator: Owner  
Owner/Operator Name: MATHEW, WILSON  
Legal Status: Private  
Date Became Current: 2010-09-30 00:00:00.  
Date Ended Current: Not reported  
Owner/Operator Address: 4830 S 152ND ST  
Owner/Operator City,State,Zip: SEATTLE, WA 98188  
Owner/Operator Telephone: 206-234-5555  
Owner/Operator Telephone Ext: Not reported  
Owner/Operator Fax: Not reported  
Owner/Operator Email: Not reported

Owner/Operator Indicator: Operator  
Owner/Operator Name: MATHEWS, WILSON  
Legal Status: Private  
Date Became Current: Not reported  
Date Ended Current: Not reported  
Owner/Operator Address: 4830 S 152ND ST  
Owner/Operator City,State,Zip: SEATTLE, WA 98188  
Owner/Operator Telephone: 206-234-5555  
Owner/Operator Telephone Ext: Not reported  
Owner/Operator Fax: Not reported  
Owner/Operator Email: Not reported

Owner/Operator Indicator: Owner  
Owner/Operator Name: MATHEW, WILSON  
Legal Status: Private  
Date Became Current: 2010-09-30 00:00:00.  
Date Ended Current: Not reported  
Owner/Operator Address: 4830 S 152ND ST  
Owner/Operator City,State,Zip: SEATTLE, WA 98188  
Owner/Operator Telephone: 206-234-5555  
Owner/Operator Telephone Ext: Not reported  
Owner/Operator Fax: Not reported  
Owner/Operator Email: Not reported

Owner/Operator Indicator: Owner  
Owner/Operator Name: MATHEW, WILSON  
Legal Status: Private  
Date Became Current: Not reported  
Date Ended Current: Not reported  
Owner/Operator Address: 4830 S 152ND ST  
Owner/Operator City,State,Zip: SEATTLE, WA 98188  
Owner/Operator Telephone: 206-234-5555  
Owner/Operator Telephone Ext: Not reported  
Owner/Operator Fax: Not reported  
Owner/Operator Email: Not reported

Owner/Operator Indicator: Operator  
Owner/Operator Name: MATHEWS, WILSON  
Legal Status: Private



Map ID  
Direction  
Distance  
Elevation

MAP FINDINGS

Site

Database(s)

EDR ID Number  
EPA ID Number

ARCO 83305 (Continued)

1004794042

Date Became Current: Not reported  
Date Ended Current: Not reported  
Owner/Operator Address: 4830 S 152ND ST  
Owner/Operator City,State,Zip: SEATTLE, WA 98188  
Owner/Operator Telephone: 206-234-5555  
Owner/Operator Telephone Ext: Not reported  
Owner/Operator Fax: Not reported  
Owner/Operator Email: Not reported

Owner/Operator Indicator: Owner  
Owner/Operator Name: MATHEW, WILSON  
Legal Status: Private  
Date Became Current: Not reported  
Date Ended Current: Not reported  
Owner/Operator Address: 4830 S 152ND ST  
Owner/Operator City,State,Zip: SEATTLE, WA 98188  
Owner/Operator Telephone: 206-234-5555  
Owner/Operator Telephone Ext: Not reported  
Owner/Operator Fax: Not reported  
Owner/Operator Email: Not reported

Owner/Operator Indicator: Owner  
Owner/Operator Name: MATHEW, WILSON  
Legal Status: Private  
Date Became Current: 2010-09-30 00:00:00.  
Date Ended Current: Not reported  
Owner/Operator Address: 4830 S 152ND ST  
Owner/Operator City,State,Zip: SEATTLE, WA 98188  
Owner/Operator Telephone: 206-234-5555  
Owner/Operator Telephone Ext: Not reported  
Owner/Operator Fax: Not reported  
Owner/Operator Email: Not reported

Owner/Operator Indicator: Operator  
Owner/Operator Name: WILSON MATHEWS  
Legal Status: Private  
Date Became Current: 2010-09-30 00:00:00.  
Date Ended Current: Not reported  
Owner/Operator Address: 4830 S 152ND ST  
Owner/Operator City,State,Zip: SEATTLE, WA 98188  
Owner/Operator Telephone: 206-234-5555  
Owner/Operator Telephone Ext: Not reported  
Owner/Operator Fax: Not reported  
Owner/Operator Email: Not reported

Owner/Operator Indicator: Owner  
Owner/Operator Name: BP WEST COAST PRODUCTS LLC  
Legal Status: Private  
Date Became Current: 1996-07-10 00:00:00.  
Date Ended Current: Not reported  
Owner/Operator Address: PO BOX 6038  
Owner/Operator City,State,Zip: ARTESIA, CA 90702  
Owner/Operator Telephone: 714-670-3958  
Owner/Operator Telephone Ext: Not reported  
Owner/Operator Fax: Not reported  
Owner/Operator Email: Not reported

Map ID  
Direction  
Distance  
Elevation

MAP FINDINGS

Site

Database(s)

EDR ID Number  
EPA ID Number

ARCO 83305 (Continued)

1004794042

Owner/Operator Indicator: Owner  
Owner/Operator Name: BP WEST COAST PRODUCTS LLC  
Legal Status: Private  
Date Became Current: Not reported  
Date Ended Current: Not reported  
Owner/Operator Address: PO BOX 6038  
Owner/Operator City,State,Zip: ARTESIA, CA 90702  
Owner/Operator Telephone: 714-670-3958  
Owner/Operator Telephone Ext: Not reported  
Owner/Operator Fax: Not reported  
Owner/Operator Email: Not reported

Owner/Operator Indicator: Operator  
Owner/Operator Name: TIMELESS INC  
Legal Status: Private  
Date Became Current: Not reported  
Date Ended Current: Not reported  
Owner/Operator Address: 2202 S 320TH ST  
Owner/Operator City,State,Zip: FEDERAL WAY, WA 98003  
Owner/Operator Telephone: 253-946-9179  
Owner/Operator Telephone Ext: Not reported  
Owner/Operator Fax: Not reported  
Owner/Operator Email: Not reported

Owner/Operator Indicator: Owner  
Owner/Operator Name: ARCO  
Legal Status: Private  
Date Became Current: Not reported  
Date Ended Current: Not reported  
Owner/Operator Address: PO BOX 6038  
Owner/Operator City,State,Zip: ARTESIA, CA 90702  
Owner/Operator Telephone: 714-670-5283  
Owner/Operator Telephone Ext: Not reported  
Owner/Operator Fax: Not reported  
Owner/Operator Email: Not reported

Owner/Operator Indicator: Operator  
Owner/Operator Name: REICHART, DEREK  
Legal Status: Private  
Date Became Current: Not reported  
Date Ended Current: Not reported  
Owner/Operator Address: PO BOX 6038  
Owner/Operator City,State,Zip: ARTESIA, CA 90702  
Owner/Operator Telephone: 714-670-5405  
Owner/Operator Telephone Ext: Not reported  
Owner/Operator Fax: Not reported  
Owner/Operator Email: Not reported

Owner/Operator Indicator: Owner  
Owner/Operator Name: ARCO  
Legal Status: Private  
Date Became Current: 1996-07-10 00:00:00.  
Date Ended Current: Not reported  
Owner/Operator Address: PO BOX 6038  
Owner/Operator City,State,Zip: ARTESIA, CA 90702  
Owner/Operator Telephone: 714-670-5423  
Owner/Operator Telephone Ext: Not reported

Map ID  
Direction  
Distance  
Elevation

MAP FINDINGS

Site

Database(s)

EDR ID Number  
EPA ID Number

**ARCO 83305 (Continued)**

**1004794042**

Owner/Operator Fax: Not reported  
Owner/Operator Email: Not reported

Owner/Operator Indicator: Owner  
Owner/Operator Name: ARCO  
Legal Status: Private  
Date Became Current: Not reported  
Date Ended Current: Not reported  
Owner/Operator Address: PO BOX 6038  
Owner/Operator City,State,Zip: ARTESIA, CA 90702  
Owner/Operator Telephone: 714-670-5283  
Owner/Operator Telephone Ext: Not reported  
Owner/Operator Fax: Not reported  
Owner/Operator Email: Not reported

Owner/Operator Indicator: Owner  
Owner/Operator Name: BP WEST COAST PRODUCTS LLC  
Legal Status: Private  
Date Became Current: 1996-07-10 00:00:00.  
Date Ended Current: Not reported  
Owner/Operator Address: PO BOX 6038  
Owner/Operator City,State,Zip: ARTESIA, CA 90702  
Owner/Operator Telephone: 714-670-3958  
Owner/Operator Telephone Ext: Not reported  
Owner/Operator Fax: Not reported  
Owner/Operator Email: Not reported

Owner/Operator Indicator: Owner  
Owner/Operator Name: BP WEST COAST PRODUCTS LLC  
Legal Status: Private  
Date Became Current: 1996-07-10 00:00:00.  
Date Ended Current: Not reported  
Owner/Operator Address: PO BOX 6038  
Owner/Operator City,State,Zip: ARTESIA, CA 90702  
Owner/Operator Telephone: 714-670-3958  
Owner/Operator Telephone Ext: Not reported  
Owner/Operator Fax: Not reported  
Owner/Operator Email: Not reported

Owner/Operator Indicator: Operator  
Owner/Operator Name: MATHEWS, WILSON  
Legal Status: Private  
Date Became Current: Not reported  
Date Ended Current: Not reported  
Owner/Operator Address: 4830 S 152ND ST  
Owner/Operator City,State,Zip: SEATTLE, WA 98188  
Owner/Operator Telephone: 206-234-5555  
Owner/Operator Telephone Ext: Not reported  
Owner/Operator Fax: Not reported  
Owner/Operator Email: Not reported

Owner/Operator Indicator: Owner  
Owner/Operator Name: MATHEW, WILSON  
Legal Status: Private  
Date Became Current: 2010-09-30 00:00:00.  
Date Ended Current: Not reported  
Owner/Operator Address: 4830 S 152ND ST

Map ID  
Direction  
Distance  
Elevation

MAP FINDINGS

Site

Database(s)

EDR ID Number  
EPA ID Number

ARCO 83305 (Continued)

1004794042

Owner/Operator City,State,Zip: SEATTLE, WA 98188  
Owner/Operator Telephone: 206-234-5555  
Owner/Operator Telephone Ext: Not reported  
Owner/Operator Fax: Not reported  
Owner/Operator Email: Not reported

Owner/Operator Indicator: Owner  
Owner/Operator Name: MATHEW, WILSON  
Legal Status: Private  
Date Became Current: 2010-09-30 00:00:00.  
Date Ended Current: Not reported  
Owner/Operator Address: 4830 S 152ND ST  
Owner/Operator City,State,Zip: SEATTLE, WA 98188  
Owner/Operator Telephone: 206-234-5555  
Owner/Operator Telephone Ext: Not reported  
Owner/Operator Fax: Not reported  
Owner/Operator Email: Not reported

Owner/Operator Indicator: Owner  
Owner/Operator Name: MATHEW, WILSON  
Legal Status: Private  
Date Became Current: 2010-09-30 00:00:00.  
Date Ended Current: Not reported  
Owner/Operator Address: 4830 S 152ND ST  
Owner/Operator City,State,Zip: SEATTLE, WA 98188  
Owner/Operator Telephone: 206-234-5555  
Owner/Operator Telephone Ext: Not reported  
Owner/Operator Fax: Not reported  
Owner/Operator Email: Not reported

Owner/Operator Indicator: Operator  
Owner/Operator Name: TIMELESS INC  
Legal Status: Private  
Date Became Current: 1997-06-06 00:00:00.  
Date Ended Current: Not reported  
Owner/Operator Address: 2202 S 320TH ST  
Owner/Operator City,State,Zip: FEDERAL WAY, WA 98003  
Owner/Operator Telephone: Not reported  
Owner/Operator Telephone Ext: Not reported  
Owner/Operator Fax: Not reported  
Owner/Operator Email: Not reported

Historic Generators:  
Receive Date: 2009-11-02 00:00:00.0  
Handler Name: ARCO 5241  
Federal Waste Generator Description: Not a generator, verified  
State District Owner: WA  
Large Quantity Handler of Universal Waste: No  
Recognized Trader Importer: No  
Recognized Trader Exporter: No  
Spent Lead Acid Battery Importer: No  
Spent Lead Acid Battery Exporter: No  
Current Record: No  
Non Storage Recycler Activity: Not reported  
Electronic Manifest Broker: Not reported

Receive Date: 2012-02-07 00:00:00.0

Map ID  
Direction  
Distance  
Elevation

MAP FINDINGS

Site

Database(s)

EDR ID Number  
EPA ID Number

**ARCO 83305 (Continued)**

**1004794042**

Handler Name: ARCO 83305  
Federal Waste Generator Description: Not a generator, verified  
State District Owner: WA  
Large Quantity Handler of Universal Waste: No  
Recognized Trader Importer: No  
Recognized Trader Exporter: No  
Spent Lead Acid Battery Importer: No  
Spent Lead Acid Battery Exporter: No  
Current Record: No  
Non Storage Recycler Activity: Not reported  
Electronic Manifest Broker: Not reported

Receive Date: 2009-11-03 00:00:00.0

Handler Name: ARCO 5241  
Federal Waste Generator Description: Not a generator, verified  
State District Owner: WA  
Large Quantity Handler of Universal Waste: No  
Recognized Trader Importer: No  
Recognized Trader Exporter: No  
Spent Lead Acid Battery Importer: No  
Spent Lead Acid Battery Exporter: No  
Current Record: No  
Non Storage Recycler Activity: Not reported  
Electronic Manifest Broker: Not reported

Receive Date: 1996-04-09 00:00:00.0

Handler Name: ARCO 5241  
Federal Waste Generator Description: Conditionally Exempt Small Quantity Generator  
State District Owner: WA  
Large Quantity Handler of Universal Waste: No  
Recognized Trader Importer: No  
Recognized Trader Exporter: No  
Spent Lead Acid Battery Importer: No  
Spent Lead Acid Battery Exporter: No  
Current Record: No  
Non Storage Recycler Activity: Not reported  
Electronic Manifest Broker: Not reported

Receive Date: 1997-03-19 00:00:00.0

Handler Name: ARCO 5241  
Federal Waste Generator Description: Conditionally Exempt Small Quantity Generator  
State District Owner: WA  
Large Quantity Handler of Universal Waste: No  
Recognized Trader Importer: No  
Recognized Trader Exporter: No  
Spent Lead Acid Battery Importer: No  
Spent Lead Acid Battery Exporter: No  
Current Record: No  
Non Storage Recycler Activity: Not reported  
Electronic Manifest Broker: Not reported

Receive Date: 1999-01-22 00:00:00.0

Handler Name: ARCO 5241  
Federal Waste Generator Description: Conditionally Exempt Small Quantity Generator  
State District Owner: WA  
Large Quantity Handler of Universal Waste: No  
Recognized Trader Importer: No

Map ID  
Direction  
Distance  
Elevation

MAP FINDINGS

Site

Database(s)

EDR ID Number  
EPA ID Number

**ARCO 83305 (Continued)**

**1004794042**

Recognized Trader Exporter: No  
Spent Lead Acid Battery Importer: No  
Spent Lead Acid Battery Exporter: No  
Current Record: No  
Non Storage Recycler Activity: Not reported  
Electronic Manifest Broker: Not reported

Receive Date: 2000-03-02 00:00:00.0  
Handler Name: ARCO 5241  
Federal Waste Generator Description: Conditionally Exempt Small Quantity Generator  
State District Owner: WA  
Large Quantity Handler of Universal Waste: No  
Recognized Trader Importer: No  
Recognized Trader Exporter: No  
Spent Lead Acid Battery Importer: No  
Spent Lead Acid Battery Exporter: No  
Current Record: No  
Non Storage Recycler Activity: Not reported  
Electronic Manifest Broker: Not reported

Receive Date: 2001-03-28 00:00:00.0  
Handler Name: ARCO 5241  
Federal Waste Generator Description: Conditionally Exempt Small Quantity Generator  
State District Owner: WA  
Large Quantity Handler of Universal Waste: No  
Recognized Trader Importer: No  
Recognized Trader Exporter: No  
Spent Lead Acid Battery Importer: No  
Spent Lead Acid Battery Exporter: No  
Current Record: No  
Non Storage Recycler Activity: Not reported  
Electronic Manifest Broker: Not reported

Receive Date: 2002-03-29 00:00:00.0  
Handler Name: ARCO 5241  
Federal Waste Generator Description: Conditionally Exempt Small Quantity Generator  
State District Owner: WA  
Large Quantity Handler of Universal Waste: No  
Recognized Trader Importer: No  
Recognized Trader Exporter: No  
Spent Lead Acid Battery Importer: No  
Spent Lead Acid Battery Exporter: No  
Current Record: No  
Non Storage Recycler Activity: Not reported  
Electronic Manifest Broker: Not reported

Receive Date: 2003-02-10 00:00:00.0  
Handler Name: ARCO 5241  
Federal Waste Generator Description: Conditionally Exempt Small Quantity Generator  
State District Owner: WA  
Large Quantity Handler of Universal Waste: No  
Recognized Trader Importer: No  
Recognized Trader Exporter: No  
Spent Lead Acid Battery Importer: No  
Spent Lead Acid Battery Exporter: No  
Current Record: No  
Non Storage Recycler Activity: Not reported

Map ID  
Direction  
Distance  
Elevation

MAP FINDINGS

Site

Database(s)

EDR ID Number  
EPA ID Number

**ARCO 83305 (Continued)**

**1004794042**

Electronic Manifest Broker: Not reported

Receive Date: 2004-03-29 00:00:00.0  
Handler Name: ARCO 5241  
Federal Waste Generator Description: Not a generator, verified  
State District Owner: WA  
Large Quantity Handler of Universal Waste: No  
Recognized Trader Importer: No  
Recognized Trader Exporter: No  
Spent Lead Acid Battery Importer: No  
Spent Lead Acid Battery Exporter: No  
Current Record: No  
Non Storage Recycler Activity: Not reported  
Electronic Manifest Broker: Not reported

Receive Date: 2005-02-21 00:00:00.0  
Handler Name: ARCO 5241  
Federal Waste Generator Description: Not a generator, verified  
State District Owner: WA  
Large Quantity Handler of Universal Waste: No  
Recognized Trader Importer: No  
Recognized Trader Exporter: No  
Spent Lead Acid Battery Importer: No  
Spent Lead Acid Battery Exporter: No  
Current Record: No  
Non Storage Recycler Activity: Not reported  
Electronic Manifest Broker: Not reported

Receive Date: 2006-02-24 00:00:00.0  
Handler Name: ARCO 5241  
Federal Waste Generator Description: Small Quantity Generator  
State District Owner: WA  
Large Quantity Handler of Universal Waste: No  
Recognized Trader Importer: No  
Recognized Trader Exporter: No  
Spent Lead Acid Battery Importer: No  
Spent Lead Acid Battery Exporter: No  
Current Record: No  
Non Storage Recycler Activity: Not reported  
Electronic Manifest Broker: Not reported

Receive Date: 2007-02-20 00:00:00.0  
Handler Name: ARCO 5241  
Federal Waste Generator Description: Not a generator, verified  
State District Owner: WA  
Large Quantity Handler of Universal Waste: No  
Recognized Trader Importer: No  
Recognized Trader Exporter: No  
Spent Lead Acid Battery Importer: No  
Spent Lead Acid Battery Exporter: No  
Current Record: No  
Non Storage Recycler Activity: Not reported  
Electronic Manifest Broker: Not reported

Receive Date: 2008-02-26 00:00:00.0  
Handler Name: ARCO 5241  
Federal Waste Generator Description: Not a generator, verified

Map ID  
Direction  
Distance  
Elevation

MAP FINDINGS

Site

Database(s)

EDR ID Number  
EPA ID Number

**ARCO 83305 (Continued)**

**1004794042**

State District Owner: WA  
Large Quantity Handler of Universal Waste: No  
Recognized Trader Importer: No  
Recognized Trader Exporter: No  
Spent Lead Acid Battery Importer: No  
Spent Lead Acid Battery Exporter: No  
Current Record: No  
Non Storage Recycler Activity: Not reported  
Electronic Manifest Broker: Not reported

Receive Date: 2009-02-12 00:00:00.0  
Handler Name: ARCO 5241  
Federal Waste Generator Description: Not a generator, verified  
State District Owner: WA  
Large Quantity Handler of Universal Waste: No  
Recognized Trader Importer: No  
Recognized Trader Exporter: No  
Spent Lead Acid Battery Importer: No  
Spent Lead Acid Battery Exporter: No  
Current Record: No  
Non Storage Recycler Activity: Not reported  
Electronic Manifest Broker: Not reported

Receive Date: 2009-11-02 00:00:00.0  
Handler Name: ARCO 5241  
Federal Waste Generator Description: Not a generator, verified  
State District Owner: WA  
Large Quantity Handler of Universal Waste: No  
Recognized Trader Importer: No  
Recognized Trader Exporter: No  
Spent Lead Acid Battery Importer: No  
Spent Lead Acid Battery Exporter: No  
Current Record: No  
Non Storage Recycler Activity: Not reported  
Electronic Manifest Broker: Not reported

Receive Date: 2010-10-28 00:00:00.0  
Handler Name: ARCO 83305  
Federal Waste Generator Description: Conditionally Exempt Small Quantity Generator  
State District Owner: WA  
Large Quantity Handler of Universal Waste: No  
Recognized Trader Importer: No  
Recognized Trader Exporter: No  
Spent Lead Acid Battery Importer: No  
Spent Lead Acid Battery Exporter: No  
Current Record: No  
Non Storage Recycler Activity: Not reported  
Electronic Manifest Broker: Not reported

Receive Date: 2011-02-18 00:00:00.0  
Handler Name: ARCO 83305  
Federal Waste Generator Description: Not a generator, verified  
State District Owner: WA  
Large Quantity Handler of Universal Waste: No  
Recognized Trader Importer: No  
Recognized Trader Exporter: No  
Spent Lead Acid Battery Importer: No



Map ID  
Direction  
Distance  
Elevation

MAP FINDINGS

Site

Database(s)

EDR ID Number  
EPA ID Number

**ARCO 83305 (Continued)**

**1004794042**

Spent Lead Acid Battery Exporter: No  
Current Record: No  
Non Storage Recycler Activity: Not reported  
Electronic Manifest Broker: Not reported

Receive Date: 2012-02-07 00:00:00.0  
Handler Name: ARCO 83305  
Federal Waste Generator Description: Not a generator, verified  
State District Owner: WA  
Large Quantity Handler of Universal Waste: No  
Recognized Trader Importer: No  
Recognized Trader Exporter: No  
Spent Lead Acid Battery Importer: No  
Spent Lead Acid Battery Exporter: No  
Current Record: No  
Non Storage Recycler Activity: Not reported  
Electronic Manifest Broker: Not reported

Receive Date: 2013-01-10 00:00:00.0  
Handler Name: ARCO 83305  
Federal Waste Generator Description: Not a generator, verified  
State District Owner: WA  
Large Quantity Handler of Universal Waste: No  
Recognized Trader Importer: No  
Recognized Trader Exporter: No  
Spent Lead Acid Battery Importer: No  
Spent Lead Acid Battery Exporter: No  
Current Record: No  
Non Storage Recycler Activity: Not reported  
Electronic Manifest Broker: Not reported

Receive Date: 2014-01-14 00:00:00.0  
Handler Name: ARCO 83305  
Federal Waste Generator Description: Not a generator, verified  
State District Owner: WA  
Large Quantity Handler of Universal Waste: No  
Recognized Trader Importer: No  
Recognized Trader Exporter: No  
Spent Lead Acid Battery Importer: No  
Spent Lead Acid Battery Exporter: No  
Current Record: No  
Non Storage Recycler Activity: Not reported  
Electronic Manifest Broker: Not reported

Receive Date: 2015-03-06 00:00:00.0  
Handler Name: ARCO 83305  
Federal Waste Generator Description: Not a generator, verified  
State District Owner: WA  
Large Quantity Handler of Universal Waste: No  
Recognized Trader Importer: No  
Recognized Trader Exporter: No  
Spent Lead Acid Battery Importer: No  
Spent Lead Acid Battery Exporter: No  
Current Record: No  
Non Storage Recycler Activity: Not reported  
Electronic Manifest Broker: Not reported

Map ID  
Direction  
Distance  
Elevation

MAP FINDINGS

Site

Database(s)

EDR ID Number  
EPA ID Number

**ARCO 83305 (Continued)**

**1004794042**

Receive Date: 2016-03-10 00:00:00.0  
Handler Name: ARCO 83305  
Federal Waste Generator Description: Not a generator, verified  
State District Owner: WA  
Large Quantity Handler of Universal Waste: No  
Recognized Trader Importer: No  
Recognized Trader Exporter: No  
Spent Lead Acid Battery Importer: No  
Spent Lead Acid Battery Exporter: No  
Current Record: No  
Non Storage Recycler Activity: Not reported  
Electronic Manifest Broker: Not reported

Receive Date: 2017-01-24 00:00:00.0  
Handler Name: ARCO 83305  
Federal Waste Generator Description: Not a generator, verified  
State District Owner: WA  
Large Quantity Handler of Universal Waste: No  
Recognized Trader Importer: No  
Recognized Trader Exporter: No  
Spent Lead Acid Battery Importer: No  
Spent Lead Acid Battery Exporter: No  
Current Record: No  
Non Storage Recycler Activity: Not reported  
Electronic Manifest Broker: Not reported

Receive Date: 2018-03-05 00:00:00.0  
Handler Name: ARCO 83305  
Federal Waste Generator Description: Not a generator, verified  
State District Owner: WA  
Large Quantity Handler of Universal Waste: No  
Recognized Trader Importer: No  
Recognized Trader Exporter: No  
Spent Lead Acid Battery Importer: No  
Spent Lead Acid Battery Exporter: No  
Current Record: Yes  
Non Storage Recycler Activity: Not reported  
Electronic Manifest Broker: Not reported

Receive Date: 2003-12-31 00:00:00.0  
Handler Name: ARCO 5241  
Federal Waste Generator Description: Not a generator, verified  
State District Owner: WA  
Large Quantity Handler of Universal Waste: No  
Recognized Trader Importer: No  
Recognized Trader Exporter: No  
Spent Lead Acid Battery Importer: No  
Spent Lead Acid Battery Exporter: No  
Current Record: No  
Non Storage Recycler Activity: Not reported  
Electronic Manifest Broker: Not reported

Receive Date: 2005-12-31 00:00:00.0  
Handler Name: ARCO 5241  
Federal Waste Generator Description: Small Quantity Generator  
State District Owner: WA  
Large Quantity Handler of Universal Waste: No

Map ID  
Direction  
Distance  
Elevation

MAP FINDINGS

Site

Database(s)

EDR ID Number  
EPA ID Number

**ARCO 83305 (Continued)**

**1004794042**

Recognized Trader Importer: No  
Recognized Trader Exporter: No  
Spent Lead Acid Battery Importer: No  
Spent Lead Acid Battery Exporter: No  
Current Record: No  
Non Storage Recycler Activity: Not reported  
Electronic Manifest Broker: Not reported

Receive Date: 2007-12-31 00:00:00.0  
Handler Name: ARCO 5241  
Federal Waste Generator Description: Not a generator, verified  
State District Owner: WA  
Large Quantity Handler of Universal Waste: No  
Recognized Trader Importer: No  
Recognized Trader Exporter: No  
Spent Lead Acid Battery Importer: No  
Spent Lead Acid Battery Exporter: No  
Current Record: No  
Non Storage Recycler Activity: Not reported  
Electronic Manifest Broker: Not reported

List of NAICS Codes and Descriptions:

NAICS Code: 44711  
NAICS Description: GASOLINE STATIONS WITH CONVENIENCE STORES

NAICS Code: 44719  
NAICS Description: OTHER GASOLINE STATIONS

NAICS Code: 447190  
NAICS Description: OTHER GASOLINE STATIONS

Facility Has Received Notices of Violations:

Violations: No Violations Found

Evaluation Action Summary:

Evaluations: No Evaluations Found

FINDS:

Registry ID: 110005359842

Click Here:

Environmental Interest/Information System:

Washington Facility / Site Identification System (WA-FSIS) provides a means to query and display data maintained by the Washington Department of Ecology. This system contains key information for each facility/site that is currently, or has been, of interest to the Air Quality, Dam Safety, Hazardous Waste, Toxics Cleanup, and Water Quality Programs.

RCRAInfo is a national information system that supports the Resource Conservation and Recovery Act (RCRA) program through the tracking of events and activities related to facilities that generate, transport, and treat, store, or dispose of hazardous waste. RCRAInfo allows RCRA program staff to track the notification, permit, compliance, and corrective action activities required under RCRA.

Map ID  
Direction  
Distance  
Elevation

MAP FINDINGS

Site

Database(s)

EDR ID Number  
EPA ID Number

**ARCO 83305 (Continued)**

**1004794042**

Registry ID: 110070734181

Click Here:

Environmental Interest/Information System:  
HAZARDOUS WASTE BIENNIAL REPORTER

[Click this hyperlink](#) while viewing on your computer to access additional FINDS: detail in the EDR Site Report.

**ECHO:**

Envid: 1004794042  
Registry ID: 110005359842  
DFR URL: <http://echo.epa.gov/detailed-facility-report?fid=110005359842>  
Name: ARCO 83305  
Address: 2202 S 320TH ST  
City,State,Zip: FEDERAL WAY, WA 98003

**WA Financial Assurance 1:**

Name: C&C ARCO  
Address: 2202 S 320TH ST  
City,State,Zip: FEDERAL WAY, WA 98003  
DOE Site ID: 8781  
Financial Resp Type: COLONY INSURANCE COMPANY  
Inception Date: 08/26/2015  
Expiration Date: 09/25/2016  
Address 2: Not reported  
Policy Number: WA641639-5  
Effective Date: 08/28/2015  
Liability Limit Type: Not reported  
Compliance Method: Not reported  
Proof of Responsibility Document Flag: Not reported  
Retroactive Date: Not reported  
Latitude: 47.315465  
Longitude: -122.30459

Name: C&C ARCO  
Address: 2202 S 320TH ST  
City,State,Zip: FEDERAL WAY, WA 98003  
DOE Site ID: 8781  
Financial Resp Type: COLONY INSURANCE COMPANY  
Inception Date: 08/13/2016  
Expiration Date: 09/25/2017  
Address 2: Not reported  
Policy Number: WA641639-6  
Effective Date: 08/13/2016  
Liability Limit Type: Not reported  
Compliance Method: Not reported  
Proof of Responsibility Document Flag: Not reported  
Retroactive Date: Not reported  
Latitude: 47.315465  
Longitude: -122.30459

Name: C&C ARCO  
Address: 2202 S 320TH ST  
City,State,Zip: FEDERAL WAY, WA 98003  
DOE Site ID: 8781  
Financial Resp Type: COLONY INSURANCE COMPANY

Map ID  
Direction  
Distance  
Elevation

MAP FINDINGS

Site

Database(s)

EDR ID Number  
EPA ID Number

ARCO 83305 (Continued)

1004794042

Inception Date: 09/12/2017  
Expiration Date: 09/25/2018  
Address 2: Not reported  
Policy Number: WA641639-7  
Effective Date: 09/12/2017  
Liability Limit Type: Not reported  
Compliance Method: Not reported  
Proof of Responsibility Document Flag: Not reported  
Retroactive Date: Not reported  
Latitude: 47.315465  
Longitude: -122.30459

WA MANIFEST:

Name: ARCO 83305  
Address: 2202 S 320TH ST  
City,State,Zip: FEDERAL WAY, WA 98003  
Facility Address 2: Not reported  
Facility ID: 49513627  
EPA ID: WAD988484911  
NAICS: 447190  
State Waste Code Desc: Not reported  
Federal Waste Code Desc: Not reported  
Form Comm: NONE  
Data Year: 2017  
Permit by Rule: False  
Mailing Address 2: Not reported  
Treatment by Generator: False  
Mixed Radioactive Waste: False  
Importer of Hazardous Waste: False  
Immediate Recycler: False  
Treatment/Storage/Disposal/Recycling Facility: False  
Generator of Dangerous Fuel Waste: False  
Generator Marketing to Burner: False  
Other Marketers (i.e., blender, distributor, etc.): False  
Utility Boiler Burner: False  
Industry Boiler Burner: False  
Industrial Furnace: False  
Smelter Defferal: False  
Universal Waste: Not reported  
Off-Specification: Not reported  
LN Address 2: Not reported  
Tax Reg #: 602594398  
Business Type: Gasoline Retail Station  
Mail Name: Zion Inc  
Mailing Address: 4830 S 152nd St  
Mailing City,State,Zip: Seattle, WA 98188  
Legal Organization Name: Not reported  
Legal Organization Type: Private  
Legal Contact: Wilson Mathew  
Legal Address: 4830 S 152nd St  
Legal Address 2: Not reported  
Legal City,State,Zip: Seattle, WA 98188  
Legal Phone Number: (206)234-5555  
Legal Effective Date: 09/30/2010  
Land Organization Name: Not reported  
Land Organization Type: Private  
Land Contact: Wilson Mathew

Map ID  
Direction  
Distance  
Elevation

MAP FINDINGS

Site

Database(s)

EDR ID Number  
EPA ID Number

ARCO 83305 (Continued)

1004794042

Land Address: 4830 S 152nd St  
Land City,State,Zip: Seattle, WA 98188  
Land Phone Number: (206)234-5555  
Operator Organization Name: Not reported  
Operator Organization Type: Private  
Operator: Wilson Mathews  
Operator Address: 4830 S 152nd St  
Operator Address 2: Not reported  
Operator City,State,Zip: Seattle, WA 98188  
Operator Phone Number: (206)234-5555  
Operator Effective Date: 09/30/2010  
Site Contact: Wilson Mathews  
Site Contact Address: 4830 S 152nd St  
Contact City,State,Zip: Seattle, WA 98188  
Site Contact Phone Number: (206)234-5555  
Site Contact Email: wmathew1@comcast.net  
Gen Status Code: XQG  
Monthly Generation: False  
Batch Generation: False  
One Time Generation: False  
Transport Own Waste: False  
Tranports Other Waste: False  
Recycler Onsite: False  
Transfer Facility: False  
Other Exemption: Not reported  
UW Battery Gen: False  
Used Oil Transporter: False  
Used Oil Transfer Facility: False  
Used Oil Processor: False  
Used Oil Refiner: False  
Used Oil Fuel Marketer Directs Shipments: False  
Used Oil Fuel Marketer Meets Specs: False  
Site Contact Address 2: Not reported  
SIC Code: Not reported  
CRK Number: Not reported  
Active: Not reported  
CAS Number: Not reported  
Chemical Name: Not reported  
EHS: Not reported  
EHS CAS Number: Not reported  
EHS Name: Not reported  
  
Name: ARCO 83305  
Address: 2202 S 320TH ST  
City,State,Zip: FEDERAL WAY, WA 98003  
Facility Address 2: Not reported  
Facility ID: 49513627  
EPA ID: WAD988484911  
NAICS: 447190  
State Waste Code Desc: Not reported  
Federal Waste Code Desc: Not reported  
Form Comm: Not reported  
Data Year: 2017  
Permit by Rule: False  
Mailing Address 2: Not reported  
Treatment by Generator: False  
Mixed Radioactive Waste: False

Map ID  
Direction  
Distance  
Elevation

MAP FINDINGS

Site

Database(s)

EDR ID Number  
EPA ID Number

ARCO 83305 (Continued)

1004794042

Importer of Hazardous Waste:	False
Immediate Recycler:	False
Treatment/Storage/Disposal/Recycling Facility:	False
Generator of Dangerous Fuel Waste:	False
Generator Marketing to Burner:	False
Other Marketers (i.e., blender, distributor, etc.):	False
Utility Boiler Burner:	False
Industry Boiler Burner:	False
Industrial Furnace:	False
Smelter Defferal:	False
Universal Waste:	Not reported
Off-Specification:	Not reported
LN Address 2:	Not reported
Tax Reg #:	602594398
Business Type:	Not reported
Mail Name:	Not reported
Mailing Address:	4830 S 152nd St
Mailing City,State,Zip:	Seattle, WA 98188
Legal Organization Name:	Mathew, Wilson
Legal Organization Type:	Private
Legal Contact:	Not reported
Legal Address:	4830 S 152nd St
Legal Address 2:	Not reported
Legal City,State,Zip:	Seattle, WA 98188
Legal Phone Number:	(206)234-5555
Legal Effective Date:	09/30/2010
Land Organization Name:	Mathew, Wilson
Land Organization Type:	Private
Land Contact:	Not reported
Land Address:	4830 S 152nd St
Land City,State,Zip:	Seattle, WA 98188
Land Phone Number:	(206)234-5555
Operator Organization Name:	Mathews, Wilson
Operator Organization Type:	Private
Operator:	Not reported
Operator Address:	4830 S 152nd St
Operator Address 2:	Not reported
Operator City,State,Zip:	Seattle, WA 98188
Operator Phone Number:	(206)234-5555
Operator Effective Date:	09/30/2010
Site Contact:	Not reported
Site Contact Address:	Not reported
Contact City,State,Zip:	Not reported
Site Contact Phone Number:	Not reported
Site Contact Email:	Not reported
Gen Status Code:	XQG
Monthly Generation:	False
Batch Generation:	False
One Time Generation:	False
Transport Own Waste:	False
Tranports Other Waste:	False
Recycler Onsite:	False
Transfer Facility:	False
Other Exemption:	Not reported
UW Battery Gen:	False
Used Oil Transporter:	False
Used Oil Transfer Facility:	False

Map ID  
Direction  
Distance  
Elevation

MAP FINDINGS

Site

Database(s)

EDR ID Number  
EPA ID Number

**ARCO 83305 (Continued)**

**1004794042**

Used Oil Processor:	False
Used Oil Refiner:	False
Used Oil Fuel Marketer Directs Shipments:	False
Used Oil Fuel Marketer Meets Specs:	False
Site Contact Address 2:	Not reported
SIC Code:	Not reported
CRK Number:	Not reported
Active:	Not reported
CAS Number:	Not reported
Chemical Name:	Not reported
EHS:	Not reported
EHS CAS Number:	Not reported
EHS Name:	Not reported
Name:	ARCO 83305
Address:	2202 S 320TH ST
City,State,Zip:	FEDERAL WAY, WA 98003
Facility Address 2:	Not reported
Facility ID:	49513627
EPA ID:	WAD988484911
NAICS:	447190
State Waste Code Desc:	Not reported
Federal Waste Code Desc:	Not reported
Form Comm:	NA
Data Year:	2016
Permit by Rule:	False
Mailing Address 2:	Not reported
Treatment by Generator:	False
Mixed Radioactive Waste:	False
Importer of Hazardous Waste:	False
Immediate Recycler:	False
Treatment/Storage/Disposal/Recycling Facility:	False
Generator of Dangerous Fuel Waste:	False
Generator Marketing to Burner:	False
Other Marketers (i.e., blender, distributor, etc.):	False
Utility Boiler Burner:	False
Industry Boiler Burner:	False
Industrial Furnace:	False
Smelter Defferal:	False
Universal Waste:	Not reported
Off-Specification:	Not reported
LN Address 2:	Not reported
Tax Reg #:	602594398
Business Type:	Gasoline Retail Station
Mail Name:	Zion Inc
Mailing Address:	4830 S 152nd St
Mailing City,State,Zip:	Seattle, WA 98188
Legal Organization Name:	Not reported
Legal Organization Type:	Private
Legal Contact:	Wilson Mathew
Legal Address:	4830 S 152nd St
Legal Address 2:	Not reported
Legal City,State,Zip:	Seattle, WA 98188
Legal Phone Number:	(206)234-5555
Legal Effective Date:	09/30/2010
Land Organization Name:	Not reported
Land Organization Type:	Private



Map ID  
Direction  
Distance  
Elevation

MAP FINDINGS

Site

Database(s)

EDR ID Number  
EPA ID Number

ARCO 83305 (Continued)

1004794042

Land Contact:	Wilson Mathew
Land Address:	4830 S 152nd St
Land City,State,Zip:	Seattle, WA 98188
Land Phone Number:	(206)234-5555
Operator Organization Name:	Not reported
Operator Organization Type:	Private
Operator:	Wilson Mathews
Operator Address:	4830 S 152nd St
Operator Address 2:	Not reported
Operator City,State,Zip:	Seattle, WA 98188
Operator Phone Number:	(206)234-5555
Operator Effective Date:	09/30/2010
Site Contact:	Wilson Mathews
Site Contact Address:	4830 S 152nd St
Contact City,State,Zip:	Seattle, WA 98188
Site Contact Phone Number:	(206)234-5555
Site Contact Email:	wmathew1@comcast.net
Gen Status Code:	XQG
Monthly Generation:	False
Batch Generation:	False
One Time Generation:	False
Transport Own Waste:	False
Tranports Other Waste:	False
Recycler Onsite:	False
Transfer Facility:	False
Other Exemption:	Not reported
UW Battery Gen:	False
Used Oil Transporter:	False
Used Oil Transfer Facility:	False
Used Oil Processor:	False
Used Oil Refiner:	False
Used Oil Fuel Marketer Directs Shipments:	False
Used Oil Fuel Marketer Meets Specs:	False
Site Contact Address 2:	Not reported
SIC Code:	Not reported
CRK Number:	Not reported
Active:	Not reported
CAS Number:	Not reported
Chemical Name:	Not reported
EHS:	Not reported
EHS CAS Number:	Not reported
EHS Name:	Not reported
Name:	ARCO 83305
Address:	2202 S 320TH ST
City,State,Zip:	FEDERAL WAY, WA 98003
Facility Address 2:	Not reported
Facility ID:	49513627
EPA ID:	WAD988484911
NAICS:	447190
State Waste Code Desc:	Not reported
Federal Waste Code Desc:	Not reported
Form Comm:	NA
Data Year:	2015
Permit by Rule:	False
Mailing Address 2:	Not reported
Treatment by Generator:	False

Map ID  
Direction  
Distance  
Elevation

MAP FINDINGS

Site

Database(s)

EDR ID Number  
EPA ID Number

ARCO 83305 (Continued)

1004794042

Mixed Radioactive Waste:	False
Importer of Hazardous Waste:	False
Immediate Recycler:	False
Treatment/Storage/Disposal/Recycling Facility:	False
Generator of Dangerous Fuel Waste:	False
Generator Marketing to Burner:	False
Other Marketers (i.e., blender, distributor, etc.):	False
Utility Boiler Burner:	False
Industry Boiler Burner:	False
Industrial Furnace:	False
Smelter Defferal:	False
Universal Waste:	Not reported
Off-Specification:	Not reported
LN Address 2:	Not reported
Tax Reg #:	602594398
Business Type:	Gasoline Retail Station
Mail Name:	Zion Inc
Mailing Address:	4830 S 152nd St
Mailing City,State,Zip:	Seattle, WA 98188
Legal Organization Name:	Not reported
Legal Organization Type:	Private
Legal Contact:	Wilson Mathew
Legal Address:	4830 S 152nd St
Legal Address 2:	Not reported
Legal City,State,Zip:	Seattle, WA 98188
Legal Phone Number:	(206)234-5555
Legal Effective Date:	09/30/2010
Land Organization Name:	Not reported
Land Organization Type:	Private
Land Contact:	Wilson Mathew
Land Address:	4830 S 152nd St
Land City,State,Zip:	Seattle, WA 98188
Land Phone Number:	(206)234-5555
Operator Organization Name:	Not reported
Operator Organization Type:	Private
Operator:	Wilson Mathews
Operator Address:	4830 S 152nd St
Operator Address 2:	Not reported
Operator City,State,Zip:	Seattle, WA 98188
Operator Phone Number:	(206)234-5555
Operator Effective Date:	09/30/2010
Site Contact:	Wilson Mathews
Site Contact Address:	4830 S 152nd St
Contact City,State,Zip:	Seattle, WA 98188
Site Contact Phone Number:	(206)234-5555
Site Contact Email:	wmathew1@comcast.net
Gen Status Code:	XQG
Monthly Generation:	False
Batch Generation:	False
One Time Generation:	False
Transport Own Waste:	False
Tranports Other Waste:	False
Recycler Onsite:	False
Transfer Facility:	False
Other Exemption:	Not reported
UW Battery Gen:	False
Used Oil Transporter:	False

Map ID  
Direction  
Distance  
Elevation

MAP FINDINGS

Site

Database(s)

EDR ID Number  
EPA ID Number

**ARCO 83305 (Continued)**

**1004794042**

Used Oil Transfer Facility:	False
Used Oil Processor:	False
Used Oil Refiner:	False
Used Oil Fuel Marketer Directs Shipments:	False
Used Oil Fuel Marketer Meets Specs:	False
Site Contact Address 2:	Not reported
SIC Code:	Not reported
CRK Number:	Not reported
Active:	Not reported
CAS Number:	Not reported
Chemical Name:	Not reported
EHS:	Not reported
EHS CAS Number:	Not reported
EHS Name:	Not reported
Name:	ARCO 83305
Address:	2202 S 320TH ST
City,State,Zip:	FEDERAL WAY, WA 98003
Facility Address 2:	Not reported
Facility ID:	49513627
EPA ID:	WAD988484911
NAICS:	447190
State Waste Code Desc:	Not reported
Federal Waste Code Desc:	Not reported
Form Comm:	Not reported
Data Year:	2014
Permit by Rule:	False
Mailing Address 2:	Not reported
Treatment by Generator:	False
Mixed Radioactive Waste:	False
Importer of Hazardous Waste:	False
Immediate Recycler:	False
Treatment/Storage/Disposal/Recycling Facility:	False
Generator of Dangerous Fuel Waste:	False
Generator Marketing to Burner:	False
Other Marketers (i.e., blender, distributor, etc.):	False
Utility Boiler Burner:	False
Industry Boiler Burner:	False
Industrial Furnace:	False
Smelter Defferal:	False
Universal Waste:	Not reported
Off-Specification:	Not reported
LN Address 2:	Not reported
Tax Reg #:	602594398
Business Type:	Gasoline Retail Station
Mail Name:	Zion Inc
Mailing Address:	4830 S 152nd St
Mailing City,State,Zip:	Seattle, WA 98188
Legal Organization Name:	Not reported
Legal Organization Type:	Private
Legal Contact:	Wilson Mathew
Legal Address:	4830 S 152nd St
Legal Address 2:	Not reported
Legal City,State,Zip:	Seattle, WA 98188
Legal Phone Number:	(206)234-5555
Legal Effective Date:	09/30/2010
Land Organization Name:	Not reported

Map ID  
Direction  
Distance  
Elevation

MAP FINDINGS

Site

Database(s)

EDR ID Number  
EPA ID Number

ARCO 83305 (Continued)

1004794042

Land Organization Type:	Private
Land Contact:	Wilson Mathew
Land Address:	4830 S 152nd St
Land City,State,Zip:	Seattle, WA 98188
Land Phone Number:	(206)234-5555
Operator Organization Name:	Not reported
Operator Organization Type:	Private
Operator:	Wilson Mathews
Operator Address:	4830 S 152nd St
Operator Address 2:	Not reported
Operator City,State,Zip:	Seattle, WA 98188
Operator Phone Number:	(206)234-5555
Operator Effective Date:	09/30/2010
Site Contact:	Wilson Mathews
Site Contact Address:	4830 S 152nd St
Contact City,State,Zip:	Seattle, WA 98188
Site Contact Phone Number:	(206)234-5555
Site Contact Email:	wmathew1@comcast.net
Gen Status Code:	XQG
Monthly Generation:	False
Batch Generation:	False
One Time Generation:	False
Transport Own Waste:	False
Tranports Other Waste:	False
Recycler Onsite:	False
Transfer Facility:	False
Other Exemption:	Not reported
UW Battery Gen:	False
Used Oil Transporter:	False
Used Oil Transfer Facility:	False
Used Oil Processor:	False
Used Oil Refiner:	False
Used Oil Fuel Marketer Directs Shipments:	False
Used Oil Fuel Marketer Meets Specs:	False
Site Contact Address 2:	Not reported
SIC Code:	Not reported
CRK Number:	Not reported
Active:	Not reported
CAS Number:	Not reported
Chemical Name:	Not reported
EHS:	Not reported
EHS CAS Number:	Not reported
EHS Name:	Not reported
Name:	ARCO 83305
Address:	2202 S 320TH ST
City,State,Zip:	FEDERAL WAY, WA 98003
Facility Address 2:	Not reported
Facility ID:	49513627
EPA ID:	WAD988484911
NAICS:	447190
State Waste Code Desc:	Not reported
Federal Waste Code Desc:	Not reported
Form Comm:	Not reported
Data Year:	2013
Permit by Rule:	False
Mailing Address 2:	Not reported

Map ID  
Direction  
Distance  
Elevation

MAP FINDINGS

Site

Database(s)

EDR ID Number  
EPA ID Number

ARCO 83305 (Continued)

1004794042

Treatment by Generator:	False
Mixed Radioactive Waste:	False
Importer of Hazardous Waste:	False
Immediate Recycler:	False
Treatment/Storage/Disposal/Recycling Facility:	False
Generator of Dangerous Fuel Waste:	False
Generator Marketing to Burner:	False
Other Marketers (i.e., blender, distributor, etc.):	False
Utility Boiler Burner:	False
Industry Boiler Burner:	False
Industrial Furnace:	False
Smelter Defferal:	False
Universal Waste:	Not reported
Off-Specification:	Not reported
LN Address 2:	Not reported
Tax Reg #:	602594398
Business Type:	Gasoline Retail Station
Mail Name:	Zion Inc
Mailing Address:	4830 S 152nd St
Mailing City,State,Zip:	Seattle, WA 98188
Legal Organization Name:	Not reported
Legal Organization Type:	Private
Legal Contact:	Wilson Mathew
Legal Address:	4830 S 152nd St
Legal Address 2:	Not reported
Legal City,State,Zip:	Seattle, WA 98188
Legal Phone Number:	(206)234-5555
Legal Effective Date:	09/30/2010
Land Organization Name:	Not reported
Land Organization Type:	Private
Land Contact:	Wilson Mathew
Land Address:	4830 S 152nd St
Land City,State,Zip:	Seattle, WA 98188
Land Phone Number:	(206)234-5555
Operator Organization Name:	Not reported
Operator Organization Type:	Private
Operator:	Wilson Mathews
Operator Address:	4830 S 152nd St
Operator Address 2:	Not reported
Operator City,State,Zip:	Seattle, WA 98188
Operator Phone Number:	(206)234-5555
Operator Effective Date:	09/30/2010
Site Contact:	Wilson Mathews
Site Contact Address:	4830 S 152nd St
Contact City,State,Zip:	Seattle, WA 98188
Site Contact Phone Number:	(206)234-5555
Site Contact Email:	wmathew1@comcast.net
Gen Status Code:	XQG
Monthly Generation:	False
Batch Generation:	False
One Time Generation:	False
Transport Own Waste:	False
Tranports Other Waste:	False
Recycler Onsite:	False
Transfer Facility:	False
Other Exemption:	Not reported
UW Battery Gen:	False

Map ID  
Direction  
Distance  
Elevation

MAP FINDINGS

Site

Database(s)

EDR ID Number  
EPA ID Number

**ARCO 83305 (Continued)**

**1004794042**

Used Oil Transporter:	False
Used Oil Transfer Facility:	False
Used Oil Processor:	False
Used Oil Refiner:	False
Used Oil Fuel Marketer Directs Shipments:	False
Used Oil Fuel Marketer Meets Specs:	False
Site Contact Address 2:	Not reported
SIC Code:	Not reported
CRK Number:	Not reported
Active:	Not reported
CAS Number:	Not reported
Chemical Name:	Not reported
EHS:	Not reported
EHS CAS Number:	Not reported
EHS Name:	Not reported
Name:	ARCO 83305
Address:	2202 S 320TH ST
City,State,Zip:	FEDERAL WAY, WA 98003
Facility Address 2:	Not reported
Facility ID:	49513627
EPA ID:	WAD988484911
NAICS:	447190
State Waste Code Desc:	NA
Federal Waste Code Desc:	NA
Form Comm:	Not reported
Data Year:	2012
Permit by Rule:	False
Mailing Address 2:	Not reported
Treatment by Generator:	False
Mixed Radioactive Waste:	False
Importer of Hazardous Waste:	False
Immediate Recycler:	False
Treatment/Storage/Disposal/Recycling Facility:	False
Generator of Dangerous Fuel Waste:	False
Generator Marketing to Burner:	False
Other Marketers (i.e., blender, distributor, etc.):	False
Utility Boiler Burner:	False
Industry Boiler Burner:	False
Industrial Furnace:	False
Smelter Defferal:	False
Universal Waste:	Not reported
Off-Specification:	Not reported
LN Address 2:	Not reported
Tax Reg #:	602594398
Business Type:	Gasoline Retail Station
Mail Name:	Zion Inc
Mailing Address:	4830 S 152nd St
Mailing City,State,Zip:	Seattle, WA 98188
Legal Organization Name:	Not reported
Legal Organization Type:	Private
Legal Contact:	Wilson Mathew
Legal Address:	4830 S 152nd St
Legal Address 2:	Not reported
Legal City,State,Zip:	Seattle, WA 98188
Legal Phone Number:	(206)234-5555
Legal Effective Date:	09/30/2010

Map ID  
Direction  
Distance  
Elevation

MAP FINDINGS

Site

Database(s)

EDR ID Number  
EPA ID Number

ARCO 83305 (Continued)

1004794042

Land Organization Name:	Not reported
Land Organization Type:	Private
Land Contact:	Wilson Mathew
Land Address:	4830 S 152nd St
Land City,State,Zip:	Seattle, WA 98188
Land Phone Number:	(206)234-5555
Operator Organization Name:	Not reported
Operator Organization Type:	Private
Operator:	Wilson Mathews
Operator Address:	4830 S 152nd St
Operator Address 2:	Not reported
Operator City,State,Zip:	Seattle, WA 98188
Operator Phone Number:	(206)234-5555
Operator Effective Date:	09/30/2010
Site Contact:	Wilson Mathews
Site Contact Address:	4830 S 152nd St
Contact City,State,Zip:	Seattle, WA 98188
Site Contact Phone Number:	(206)234-5555
Site Contact Email:	wmathew1@comcast.net
Gen Status Code:	XQG
Monthly Generation:	False
Batch Generation:	False
One Time Generation:	False
Transport Own Waste:	False
Tranports Other Waste:	False
Recycler Onsite:	False
Transfer Facility:	False
Other Exemption:	Not reported
UW Battery Gen:	False
Used Oil Transporter:	False
Used Oil Transfer Facility:	False
Used Oil Processor:	False
Used Oil Refiner:	False
Used Oil Fuel Marketer Directs Shipments:	False
Used Oil Fuel Marketer Meets Specs:	False
Site Contact Address 2:	Not reported
SIC Code:	Not reported
CRK Number:	Not reported
Active:	Not reported
CAS Number:	Not reported
Chemical Name:	Not reported
EHS:	Not reported
EHS CAS Number:	Not reported
EHS Name:	Not reported
Name:	ARCO 83305
Address:	2202 S 320TH ST
City,State,Zip:	FEDERAL WAY, WA 98003
Facility Address 2:	Not reported
Facility ID:	49513627
EPA ID:	WAD988484911
NAICS:	447190
State Waste Code Desc:	Not reported
Federal Waste Code Desc:	XQG
Form Comm:	Not reported
Data Year:	2011
Permit by Rule:	False

Map ID  
Direction  
Distance  
Elevation

MAP FINDINGS

Site

Database(s)

EDR ID Number  
EPA ID Number

ARCO 83305 (Continued)

1004794042

Mailing Address 2:	Not reported
Treatment by Generator:	False
Mixed Radioactive Waste:	False
Importer of Hazardous Waste:	False
Immediate Recycler:	False
Treatment/Storage/Disposal/Recycling Facility:	False
Generator of Dangerous Fuel Waste:	False
Generator Marketing to Burner:	False
Other Marketers (i.e., blender, distributor, etc.):	False
Utility Boiler Burner:	False
Industry Boiler Burner:	False
Industrial Furnace:	False
Smelter Defferal:	False
Universal Waste:	Not reported
Off-Specification:	Not reported
LN Address 2:	Not reported
Tax Reg #:	602594398
Business Type:	Gasoline Retail Station
Mail Name:	Zion Inc
Mailing Address:	4830 S 152nd St
Mailing City,State,Zip:	Seattle, WA 98188
Legal Organization Name:	Not reported
Legal Organization Type:	Private
Legal Contact:	Wilson Mathew
Legal Address:	4830 S 152nd St
Legal Address 2:	Not reported
Legal City,State,Zip:	Seattle, WA 98188
Legal Phone Number:	(206)234-5555
Legal Effective Date:	09/30/2010
Land Organization Name:	Not reported
Land Organization Type:	Private
Land Contact:	Wilson Mathew
Land Address:	4830 S 152nd St
Land City,State,Zip:	Seattle, WA 98188
Land Phone Number:	(206)234-5555
Operator Organization Name:	Not reported
Operator Organization Type:	Private
Operator:	Wilson Mathews
Operator Address:	4830 S 152nd St
Operator Address 2:	Not reported
Operator City,State,Zip:	Seattle, WA 98188
Operator Phone Number:	(206)234-5555
Operator Effective Date:	09/30/2010
Site Contact:	Wilson Mathews
Site Contact Address:	4830 S 152nd St
Contact City,State,Zip:	Seattle, WA 98188
Site Contact Phone Number:	(206)234-5555
Site Contact Email:	wmathew1@comcast.net
Gen Status Code:	XQG
Monthly Generation:	False
Batch Generation:	False
One Time Generation:	False
Transport Own Waste:	False
Tranports Other Waste:	False
Recycler Onsite:	False
Transfer Facility:	False
Other Exemption:	Not reported



Map ID  
Direction  
Distance  
Elevation

MAP FINDINGS

Site

Database(s)

EDR ID Number  
EPA ID Number

ARCO 83305 (Continued)

1004794042

UW Battery Gen:	False
Used Oil Transporter:	False
Used Oil Transfer Facility:	False
Used Oil Processor:	False
Used Oil Refiner:	False
Used Oil Fuel Marketer Directs Shipments:	False
Used Oil Fuel Marketer Meets Specs:	False
Site Contact Address 2:	Not reported
SIC Code:	Not reported
CRK Number:	Not reported
Active:	Not reported
CAS Number:	Not reported
Chemical Name:	Not reported
EHS:	Not reported
EHS CAS Number:	Not reported
EHS Name:	Not reported
Name:	ARCO 83305
Address:	2202 S 320TH ST
City,State,Zip:	FEDERAL WAY, WA 98003
Facility Address 2:	Not reported
Facility ID:	49513627
EPA ID:	WAD988484911
NAICS:	447190
State Waste Code Desc:	Not reported
Federal Waste Code Desc:	Not reported
Form Comm:	Not reported
Data Year:	2010
Permit by Rule:	False
Mailing Address 2:	Not reported
Treatment by Generator:	False
Mixed Radioactive Waste:	False
Importer of Hazardous Waste:	False
Immediate Recycler:	False
Treatment/Storage/Disposal/Recycling Facility:	False
Generator of Dangerous Fuel Waste:	False
Generator Marketing to Burner:	False
Other Marketers (i.e., blender, distributor, etc.):	False
Utility Boiler Burner:	False
Industry Boiler Burner:	False
Industrial Furnace:	False
Smelter Defferal:	False
Universal Waste:	Not reported
Off-Specification:	Not reported
LN Address 2:	Not reported
Tax Reg #:	602594398
Business Type:	Gasoline Retail Station
Mail Name:	Zion Inc
Mailing Address:	4830 S 152nd St
Mailing City,State,Zip:	Seattle, WA 98188
Legal Organization Name:	Not reported
Legal Organization Type:	Private
Legal Contact:	Wilson Mathew
Legal Address:	4830 S 152nd St
Legal Address 2:	Not reported
Legal City,State,Zip:	Seattle, WA 98188
Legal Phone Number:	(206)234-5555

Map ID  
Direction  
Distance  
Elevation

MAP FINDINGS

Site

Database(s)

EDR ID Number  
EPA ID Number

ARCO 83305 (Continued)

1004794042

Legal Effective Date:	09/30/2010
Land Organization Name:	Not reported
Land Organization Type:	Private
Land Contact:	Wilson Mathew
Land Address:	4830 S 152nd St
Land City,State,Zip:	Seattle, WA 98188
Land Phone Number:	(206)234-5555
Operator Organization Name:	Not reported
Operator Organization Type:	Private
Operator:	Wilson Mathews
Operator Address:	4830 S 152nd St
Operator Address 2:	Not reported
Operator City,State,Zip:	Seattle, WA 98188
Operator Phone Number:	(206)234-5555
Operator Effective Date:	09/30/2010
Site Contact:	Wilson Mathews
Site Contact Address:	4830 S 152nd St
Contact City,State,Zip:	Seattle, WA 98188
Site Contact Phone Number:	(206)234-5555
Site Contact Email:	wmathew1@comcast.net
Gen Status Code:	XQG
Monthly Generation:	False
Batch Generation:	False
One Time Generation:	False
Transport Own Waste:	False
Tranports Other Waste:	False
Recycler Onsite:	False
Transfer Facility:	False
Other Exemption:	Not reported
UW Battery Gen:	False
Used Oil Transporter:	False
Used Oil Transfer Facility:	False
Used Oil Processor:	False
Used Oil Refiner:	False
Used Oil Fuel Marketer Directs Shipments:	False
Used Oil Fuel Marketer Meets Specs:	False
Site Contact Address 2:	Not reported
SIC Code:	Not reported
CRK Number:	Not reported
Active:	Not reported
CAS Number:	Not reported
Chemical Name:	Not reported
EHS:	Not reported
EHS CAS Number:	Not reported
EHS Name:	Not reported
Name:	ARCO 5241
Address:	2202 S 320TH ST
City,State,Zip:	FEDERAL WAY, WA 98003
Facility Address 2:	Not reported
Facility ID:	49513627
EPA ID:	WAD988484911
NAICS:	44711
State Waste Code Desc:	Not reported
Federal Waste Code Desc:	Not reported
Form Comm:	Not reported
Data Year:	2009

Map ID  
Direction  
Distance  
Elevation

MAP FINDINGS

Site

Database(s)

EDR ID Number  
EPA ID Number

ARCO 83305 (Continued)

1004794042

Permit by Rule:	False
Mailing Address 2:	Not reported
Treatment by Generator:	False
Mixed Radioactive Waste:	False
Importer of Hazardous Waste:	False
Immediate Recycler:	False
Treatment/Storage/Disposal/Recycling Facility:	False
Generator of Dangerous Fuel Waste:	False
Generator Marketing to Burner:	False
Other Marketers (i.e., blender, distributor, etc.):	False
Utility Boiler Burner:	False
Industry Boiler Burner:	False
Industrial Furnace:	False
Smelter Defferal:	False
Universal Waste:	Not reported
Off-Specification:	Not reported
LN Address 2:	Not reported
Tax Reg #:	409018414
Business Type:	Gas station
Mail Name:	BP West Coast Products LLC
Mailing Address:	PO BOX 6038
Mailing City,State,Zip:	ARTESIA, CA 90702-6038
Legal Organization Name:	BP West Coast Products LLC
Legal Organization Type:	Private
Legal Contact:	Teresa Santana
Legal Address:	PO BOX 6038
Legal Address 2:	Not reported
Legal City,State,Zip:	ARTESIA, CA 90702-6038
Legal Phone Number:	(714)670-3958
Legal Effective Date:	07/10/1996
Land Organization Name:	BP West Coast Products LLC
Land Organization Type:	Private
Land Contact:	Not reported
Land Address:	PO BOX 6038
Land City,State,Zip:	ARTESIA, CA 90702-6038
Land Phone Number:	(714)670-3958
Operator Organization Name:	Timeless Inc
Operator Organization Type:	Private
Operator:	Not reported
Operator Address:	2202 S 320th St
Operator Address 2:	Not reported
Operator City,State,Zip:	Federal Way, WA 98003
Operator Phone Number:	253-946-9179
Operator Effective Date:	06/06/1997
Site Contact:	Bratzo Basagoitia
Site Contact Address:	PO BOX 6038
Contact City,State,Zip:	ARTESIA, CA 90702
Site Contact Phone Number:	(714)670-3958
Site Contact Email:	basabm@bp.com
Gen Status Code:	XQG
Monthly Generation:	False
Batch Generation:	False
One Time Generation:	False
Transport Own Waste:	False
Tranports Other Waste:	False
Recycler Onsite:	False
Transfer Facility:	False

Map ID  
 Direction  
 Distance  
 Elevation

MAP FINDINGS

Site

Database(s)

EDR ID Number  
 EPA ID Number

**ARCO 83305 (Continued)**

**1004794042**

Other Exemption:	Not reported
UW Battery Gen:	False
Used Oil Transporter:	False
Used Oil Transfer Facility:	False
Used Oil Processor:	False
Used Oil Refiner:	False
Used Oil Fuel Marketer Directs Shipments:	False
Used Oil Fuel Marketer Meets Specs:	False
Site Contact Address 2:	Not reported
SIC Code:	Not reported
CRK Number:	Not reported
Active:	Not reported
CAS Number:	Not reported
Chemical Name:	Not reported
EHS:	Not reported
EHS CAS Number:	Not reported
EHS Name:	Not reported

[Click this hyperlink](#) while viewing on your computer to access  
 1 additional WA MANIFEST: record(s) in the EDR Site Report.

**Q96**  
**North**  
**< 1/8**  
**0.005 mi.**  
**29 ft.**

**C&C ARCO**  
**2202 S 320TH ST**  
**FEDERAL WAY, WA 98003**  
**Site 8 of 8 in cluster Q**

**WA CSCSL** **1000658834**  
**WA LUST** **N/A**  
**WA UST**  
**WA ALLSITES**

**Actual:**  
**416 ft.**  
**Focus Map:**  
**5**

<b>CSCSL:</b>	
Name:	ARCO 5241
Address:	2202 S 320TH ST
City,State,Zip:	FEDERAL WAY, WA 98003
Facility ID:	49513627
Region:	Northwest
Lat/Long:	47.315465 / -122.30459
Clean Up Siteid:	6171
Site Status:	Cleanup Started
Contaminant Name:	Benzene
Alternate Site Names:	ARCO 05241,C & C Arco,C&C ARCO
Site Rank:	Not reported
Has Institutional Control:	Not reported
Past VCP:	True
Current VCP:	Not reported
Ground Water:	Confirmed Above Cleanup Levels
Surface Water:	Not reported
Soil:	Confirmed Above Cleanup Levels
Sediment:	Not reported
Air:	Not reported
Bedrock:	Not reported
Responsible Unit:	Northwest
Name:	ARCO 5241
Address:	2202 S 320TH ST
City,State,Zip:	FEDERAL WAY, WA 98003
Facility ID:	49513627
Region:	Northwest
Lat/Long:	47.315465 / -122.30459
Clean Up Siteid:	6171
Site Status:	Cleanup Started

Map ID  
Direction  
Distance  
Elevation

MAP FINDINGS

Database(s)  
EDR ID Number  
EPA ID Number

C&C ARCO (Continued)

1000658834

Contaminant Name: Other Non-Halogenated Organics  
Alternate Site Names: ARCO 05241,C & C Arco,C&C ARCO  
Site Rank: Not reported  
Has Institutional Control:Not reported  
Past VCP: True  
Current VCP: Not reported  
Ground Water: Confirmed Above Cleanup Levels  
Surface Water: Not reported  
Soil: Confirmed Above Cleanup Levels  
Sediment: Not reported  
Air: Not reported  
Bedrock: Not reported  
Responsible Unit: Northwest

Name: ARCO 5241  
Address: 2202 S 320TH ST  
City,State,Zip: FEDERAL WAY, WA 98003  
Facility ID: 49513627  
Region: Northwest  
Lat/Long: 47.315465 / -122.30459  
Clean Up Siteid: 6171  
Site Status: Cleanup Started  
Contaminant Name: Petroleum-Gasoline  
Alternate Site Names: ARCO 05241,C & C Arco,C&C ARCO  
Site Rank: Not reported  
Has Institutional Control:Not reported  
Past VCP: True  
Current VCP: Not reported  
Ground Water: Confirmed Above Cleanup Levels  
Surface Water: Not reported  
Soil: Confirmed Above Cleanup Levels  
Sediment: Not reported  
Air: Not reported  
Bedrock: Not reported  
Responsible Unit: Northwest

Name: ARCO 5241  
Address: 2202 S 320TH ST  
City,State,Zip: FEDERAL WAY, WA 98003  
Facility ID: 49513627  
Region: Northwest  
Lat/Long: 47.315465 / -122.30459  
Clean Up Siteid: 6171  
Site Status: Cleanup Started  
Contaminant Name: Petroleum-Other  
Alternate Site Names: ARCO 05241,C & C Arco,C&C ARCO  
Site Rank: Not reported  
Has Institutional Control:Not reported  
Past VCP: True  
Current VCP: Not reported  
Ground Water: Confirmed Above Cleanup Levels  
Surface Water: Not reported  
Soil: Confirmed Above Cleanup Levels  
Sediment: Not reported  
Air: Not reported  
Bedrock: Not reported  
Responsible Unit: Northwest

Map ID  
Direction  
Distance  
Elevation

MAP FINDINGS

Site

Database(s)

EDR ID Number  
EPA ID Number

C&C ARCO (Continued)

1000658834

LUST:

Name: ARCO 5241  
Address: 2202 S 320TH ST  
City,State,Zip: FEDERAL WAY, WA 98003  
Facility ID: 49513627  
Lust Status Type: LUST - Cleanup Started  
Cleanup Site ID: 6171  
Cleanup Unit Type: Upland  
Process Type: Independent Action  
Cleanup Unit Name: ARCO 05241,C & C Arco,C&C ARCO  
Response Section: Northwest  
Release Date: 05/08/1991  
Lust Date: 08/25/1994  
Region: Northwest  
Lust ID: 939  
UST ID: 8781  
Contaminant Name: Other Non-Halogenated Organics  
Ground Water: Confirmed Above Cleanup Levels  
Surface Water: Not reported  
Soil: Confirmed Above Cleanup Levels  
Sediment: Not reported  
Air: Not reported  
Bedrock: Not reported  
Lat/Long: 47.315465 / -122.30459

Name: ARCO 5241  
Address: 2202 S 320TH ST  
City,State,Zip: FEDERAL WAY, WA 98003  
Facility ID: 49513627  
Lust Status Type: LUST - Cleanup Started  
Cleanup Site ID: 6171  
Cleanup Unit Type: Upland  
Process Type: Independent Action  
Cleanup Unit Name: ARCO 05241,C & C Arco,C&C ARCO  
Response Section: Northwest  
Release Date: 05/08/1991  
Lust Date: 08/25/1994  
Region: Northwest  
Lust ID: 939  
UST ID: 8781  
Contaminant Name: Benzene  
Ground Water: Confirmed Above Cleanup Levels  
Surface Water: Not reported  
Soil: Confirmed Above Cleanup Levels  
Sediment: Not reported  
Air: Not reported  
Bedrock: Not reported  
Lat/Long: 47.315465 / -122.30459

Name: ARCO 5241  
Address: 2202 S 320TH ST  
City,State,Zip: FEDERAL WAY, WA 98003  
Facility ID: 49513627  
Lust Status Type: LUST - Cleanup Started  
Cleanup Site ID: 6171  
Cleanup Unit Type: Upland  
Process Type: Independent Action

Map ID  
Direction  
Distance  
Elevation

MAP FINDINGS

Site

Database(s)

EDR ID Number  
EPA ID Number

**C&C ARCO (Continued)**

1000658834

Cleanup Unit Name: ARCO 05241,C & C Arco,C&C ARCO  
Response Section: Northwest  
Release Date: 05/08/1991  
Lust Date: 08/25/1994  
Region: Northwest  
Lust ID: 939  
UST ID: 8781  
Contaminant Name: Petroleum-Gasoline  
Ground Water: Confirmed Above Cleanup Levels  
Surface Water: Not reported  
Soil: Confirmed Above Cleanup Levels  
Sediment: Not reported  
Air: Not reported  
Bedrock: Not reported  
Lat/Long: 47.315465 / -122.30459

Name: ARCO 5241  
Address: 2202 S 320TH ST  
City,State,Zip: FEDERAL WAY, WA 98003  
Facility ID: 49513627  
Lust Status Type: LUST - Cleanup Started  
Cleanup Site ID: 6171  
Cleanup Unit Type: Upland  
Process Type: Independent Action  
Cleanup Unit Name: ARCO 05241,C & C Arco,C&C ARCO  
Response Section: Northwest  
Release Date: 05/08/1991  
Lust Date: 08/25/1994  
Region: Northwest  
Lust ID: 939  
UST ID: 8781  
Contaminant Name: Petroleum-Other  
Ground Water: Confirmed Above Cleanup Levels  
Surface Water: Not reported  
Soil: Confirmed Above Cleanup Levels  
Sediment: Not reported  
Air: Not reported  
Bedrock: Not reported  
Lat/Long: 47.315465 / -122.30459

UST:  
Name: C&C ARCO  
Address: 2202 S 320TH ST  
City: FEDERAL WAY  
Zip: 98003  
Facility ID: 49513627  
Site Id: 8781  
UBI: Not reported  
Phone Number: Not reported  
Decimal Latitude: 47.315465  
Decimal Longitude: -122.30459

Tank Name: 1  
Tag Number: A0150  
Tank Status: Removed  
Tank Status Date: 08/06/1996  
Tank Install Date: 12/31/1964

Map ID  
Direction  
Distance  
Elevation

MAP FINDINGS

Site

Database(s)

EDR ID Number  
EPA ID Number

**C&C ARCO (Continued)**

1000658834

Tank Closure Date: Not reported  
Capacity Range: Not reported  
Tank Permit Expiration Date: Not reported  
Tank Upgrade Date: Not reported  
Tank Spill Prevention: Not reported  
Tank Overfill Prevention: Not reported  
Tank Material: Steel  
Tank Construction: Not reported  
Tank Tightness Test: Not reported  
Tank Corrosion Protection: Not reported  
Tank Manifold: Not reported  
Tank Release Detection: Not reported  
Tank SFC Type: Not reported  
Pipe Material: Not reported  
Pipe Construction: Not reported  
Pipe Primary Release Detection: Not reported  
Pipe Second Release Detection: Not reported  
Pipe Corrosion Protection: Not reported  
Pipe Pumping System: Not reported  
Responsible Unit: Northwest  
Dispencer/Pump SFC Type: Not reported

Name: C&C ARCO  
Address: 2202 S 320TH ST  
City: FEDERAL WAY  
Zip: 98003

Tank Name: 2  
Tag Number: A0150  
Tank Status: Removed  
Tank Status Date: 08/06/1996  
Tank Install Date: 12/31/1964  
Tank Closure Date: Not reported  
Capacity Range: Not reported  
Tank Permit Expiration Date: Not reported  
Tank Upgrade Date: Not reported  
Tank Spill Prevention: Not reported  
Tank Overfill Prevention: Not reported  
Tank Material: Steel  
Tank Construction: Not reported  
Tank Tightness Test: Not reported  
Tank Corrosion Protection: Not reported  
Tank Manifold: Not reported  
Tank Release Detection: Not reported  
Tank SFC Type: Not reported  
Pipe Material: Not reported  
Pipe Construction: Not reported  
Pipe Primary Release Detection: Not reported  
Pipe Second Release Detection: Not reported  
Pipe Corrosion Protection: Not reported  
Pipe Pumping System: Not reported  
Responsible Unit: Northwest  
Dispencer/Pump SFC Type: Not reported

Name: C&C ARCO  
Address: 2202 S 320TH ST  
City: FEDERAL WAY



Map ID  
Direction  
Distance  
Elevation

MAP FINDINGS

Site

Database(s)

EDR ID Number  
EPA ID Number

C&C ARCO (Continued)

1000658834

Zip: 98003  
Tank Name: 3  
Tag Number: A0150  
Tank Status: Removed  
Tank Status Date: 08/06/1996  
Tank Install Date: 12/31/1964  
Tank Closure Date: Not reported  
Capacity Range: Not reported  
Tank Permit Expiration Date: Not reported  
Tank Upgrade Date: Not reported  
Tank Spill Prevention: Not reported  
Tank Overfill Prevention: Not reported  
Tank Material: Steel  
Tank Construction: Not reported  
Tank Tightness Test: Not reported  
Tank Corrosion Protection: Not reported  
Tank Manifold: Not reported  
Tank Release Detection: Not reported  
Tank SFC Type: Not reported  
Pipe Material: Not reported  
Pipe Construction: Not reported  
Pipe Primary Release Detection: Not reported  
Pipe Second Release Detection: Not reported  
Pipe Corrosion Protection: Not reported  
Pipe Pumping System: Not reported  
Responsible Unit: Northwest  
Dispenser/Pump SFC Type: Not reported

Name: C&C ARCO  
Address: 2202 S 320TH ST  
City: FEDERAL WAY  
Zip: 98003

Tank Name: REGULAR1  
Tag Number: A0150  
Tank Status: Operational  
Tank Status Date: 08/06/1996  
Tank Install Date: 05/01/1991  
Tank Closure Date: Not reported  
Capacity Range: 10,000 to 19,999 Gallons  
Tank Permit Expiration Date: 03/31/2019  
Tank Upgrade Date: 02/27/1998  
Tank Spill Prevention: Spill Bucket/Spill Box  
Tank Overfill Prevention: Automatic Shutoff (fill pipe)  
Tank Material: Fiberglass Reinforced Plastic  
Tank Construction: Double Wall Tank  
Tank Tightness Test: Not reported  
Tank Corrosion Protection: Corrosion Resistant  
Tank Manifold: Not reported  
Tank Release Detection: Interstitial Monitoring  
Tank SFC Type: Sump  
Pipe Material: Fiberglass  
Pipe Construction: Double Wall Pipe  
Pipe Primary Release Detection: Automatic Line Leak Detector (ALLD)  
Pipe Second Release Detection: Interstitial Monitoring (or Sump Sensor)  
Pipe Corrosion Protection: Corrosion Resistant

Map ID  
Direction  
Distance  
Elevation

MAP FINDINGS

Site

Database(s)

EDR ID Number  
EPA ID Number

**C&C ARCO (Continued)**

**1000658834**

Pipe Pumping System: Pressurized System  
Responsible Unit: Northwest  
Dispencer/Pump SFC Type: Sump

Name: C&C ARCO  
Address: 2202 S 320TH ST  
City: FEDERAL WAY  
Zip: 98003

Tank Name: SUPER4  
Tag Number: A0150  
Tank Status: Operational  
Tank Status Date: 08/06/1996  
Tank Install Date: 05/01/1991  
Tank Closure Date: Not reported  
Capacity Range: 10,000 to 19,999 Gallons  
Tank Permit Expiration Date: 03/31/2019  
Tank Upgrade Date: 02/27/1998  
Tank Spill Prevention: Spill Bucket/Spill Box  
Tank Overfill Prevention: Automatic Shutoff (fill pipe)  
Tank Material: Fiberglass Reinforced Plastic  
Tank Construction: Double Wall Tank  
Tank Tightness Test: Not reported  
Tank Corrosion Protection: Corrosion Resistant  
Tank Manifold: Not reported  
Tank Release Detection: Interstitial Monitoring  
Tank SFC Type: Sump  
Pipe Material: Fiberglass  
Pipe Construction: Double Wall Pipe  
Pipe Primary Release Detection: Automatic Line Leak Detector (ALLD)  
Pipe Second Release Detection: Interstitial Monitoring (or Sump Sensor)  
Pipe Corrosion Protection: Corrosion Resistant  
Pipe Pumping System: Pressurized System  
Responsible Unit: Northwest  
Dispencer/Pump SFC Type: Sump

Name: C&C ARCO  
Address: 2202 S 320TH ST  
City: FEDERAL WAY  
Zip: 98003

Tank Name: UNLEADED2  
Tag Number: A0150  
Tank Status: Operational  
Tank Status Date: 08/06/1996  
Tank Install Date: 05/01/1991  
Tank Closure Date: Not reported  
Capacity Range: 10,000 to 19,999 Gallons  
Tank Permit Expiration Date: 03/31/2019  
Tank Upgrade Date: 02/27/1998  
Tank Spill Prevention: Spill Bucket/Spill Box  
Tank Overfill Prevention: Automatic Shutoff (fill pipe)  
Tank Material: Fiberglass Reinforced Plastic  
Tank Construction: Double Wall Tank  
Tank Tightness Test: Not reported  
Tank Corrosion Protection: Corrosion Resistant  
Tank Manifold: Main

Map ID  
Direction  
Distance  
Elevation

MAP FINDINGS

Site

Database(s)

EDR ID Number  
EPA ID Number

C&C ARCO (Continued)

1000658834

Tank Release Detection: Interstitial Monitoring  
Tank SFC Type: Not in contact with soil  
Pipe Material: Fiberglass  
Pipe Construction: Double Wall Pipe  
Pipe Primary Release Detection: Automatic Line Leak Detector (ALLD)  
Pipe Second Release Detection: Interstitial Monitoring (or Sump Sensor)  
Pipe Corrosion Protection: Corrosion Resistant  
Pipe Pumping System: Pressurized System  
Responsible Unit: Northwest  
Dispenser/Pump SFC Type: Sump

Name: C&C ARCO  
Address: 2202 S 320TH ST  
City: FEDERAL WAY  
Zip: 98003

Tank Name: UNLEADED3  
Tag Number: A0150  
Tank Status: Operational  
Tank Status Date: 08/06/1996  
Tank Install Date: 05/01/1991  
Tank Closure Date: Not reported  
Capacity Range: 10,000 to 19,999 Gallons  
Tank Permit Expiration Date: 03/31/2019  
Tank Upgrade Date: 02/27/1998  
Tank Spill Prevention: Spill Bucket/Spill Box  
Tank Overflow Prevention: Automatic Shutoff (fill pipe)  
Tank Material: Fiberglass Reinforced Plastic  
Tank Construction: Double Wall Tank  
Tank Tightness Test: Not reported  
Tank Corrosion Protection: Corrosion Resistant  
Tank Manifold: Auxiliary  
Tank Release Detection: Interstitial Monitoring  
Tank SFC Type: Sump  
Pipe Material: Fiberglass  
Pipe Construction: Double Wall Pipe  
Pipe Primary Release Detection: Automatic Line Leak Detector (ALLD)  
Pipe Second Release Detection: Interstitial Monitoring (or Sump Sensor)  
Pipe Corrosion Protection: Corrosion Resistant  
Pipe Pumping System: Pressurized System  
Responsible Unit: Northwest  
Dispenser/Pump SFC Type: Sump

ALLSITES:  
Name: ARCO 5241  
Facility Id: 49513627

Interaction: 48029  
Interaction 1: A  
Interaction 2: LUST  
Ecology Program: TOXICS  
Program Data: ISIS  
Facility Alt.: Not reported  
Program ID: 8781  
Date Interaction: 1991-05-08 00:00:00  
Date Interaction 3: LUST Facility  
Latitude: 47.315459394999998

Map ID  
Direction  
Distance  
Elevation

MAP FINDINGS

Site

Database(s)

EDR ID Number  
EPA ID Number

C&C ARCO (Continued)

1000658834

Longitude: -122.30457518  
  
Interaction: 48032  
Interaction 1: I  
Interaction 2: HWOTHER  
Ecology Program: HAZWASTE  
Program Data: TURBOWASTE  
Facility Alt.: ARCO 5241  
Program ID: WAD988484911  
Date Interaction: 2004-12-31 00:00:00  
Date Interaction 3: Haz Waste Management Acti  
Latitude: 47.315459394999998  
Longitude: -122.30457518

Interaction: 99696  
Interaction 1: A  
Interaction 2: HWOTHER  
Ecology Program: HAZWASTE  
Program Data: TURBOWASTE  
Facility Alt.: Arco 83305  
Program ID: WAD988484911  
Date Interaction: 2011-12-31 00:00:00  
Date Interaction 3: Haz Waste Management Acti  
Latitude: 47.315459394999998  
Longitude: -122.30457518

Interaction: 110602  
Interaction 1: A  
Interaction 2: ENFORFNL  
Ecology Program: TOXICS  
Program Data: DMS  
Facility Alt.: Not reported  
Program ID: Not reported  
Date Interaction: 2014-11-26 00:00:00  
Date Interaction 3: Enforcement Final  
Latitude: 47.315459394999998  
Longitude: -122.30457518

Interaction: 48030  
Interaction 1: A  
Interaction 2: UST  
Ecology Program: TOXICS  
Program Data: UST  
Facility Alt.: C & C Arco  
Program ID: 8781  
Date Interaction: 2000-03-20 00:00:00  
Date Interaction 3: Underground Storage Tank  
Latitude: 47.315459394999998  
Longitude: -122.30457518

Interaction: 104940  
Interaction 1: I

Map ID  
Direction  
Distance  
Elevation

MAP FINDINGS

Site

Database(s)

EDR ID Number  
EPA ID Number

C&C ARCO (Continued)

1000658834

Interaction 2: VOLCLNST  
Ecology Program: TOXICS  
Program Data: ISIS  
Facility Alt.: Arco 5241  
Program ID: NW2730  
Date Interaction: 2013-05-21 00:00:00  
Date Interaction 3: Voluntary Cleanup Sites  
Latitude: 47.315459394999998  
Longitude: -122.30457518

Interaction: 48027  
Interaction 1: I  
Interaction 2: TIER2  
Ecology Program: HAZWASTE  
Program Data: EPCRA  
Facility Alt.: Not reported  
Program ID: WAD988484911  
Date Interaction: 1988-01-01 00:00:00  
Date Interaction 3: Emergency/Haz Chem Rpt TI  
Latitude: 47.315459394999998  
Longitude: -122.30457518

Interaction: 48033  
Interaction 1: I  
Interaction 2: HWG  
Ecology Program: HAZWASTE  
Program Data: TURBOWASTE  
Facility Alt.: Not reported  
Program ID: WAD988484911  
Date Interaction: 2005-12-31 00:00:00  
Date Interaction 3: Hazardous Waste Generator  
Latitude: 47.315459394999998  
Longitude: -122.30457518

Interaction: 94546  
Interaction 1: I  
Interaction 2: HWG  
Ecology Program: HAZWASTE  
Program Data: TURBOWASTE  
Facility Alt.: Arco 83305  
Program ID: WAD988484911  
Date Interaction: 2010-09-30 00:00:00  
Date Interaction 3: Hazardous Waste Generator  
Latitude: 47.315459394999998  
Longitude: -122.30457518

Interaction: 48028  
Interaction 1: I  
Interaction 2: HWG  
Ecology Program: HAZWASTE  
Program Data: TURBOWASTE  
Facility Alt.: Not reported  
Program ID: WAD988484911

Map ID  
Direction  
Distance  
Elevation

MAP FINDINGS

Site

Database(s)

EDR ID Number  
EPA ID Number

C&C ARCO (Continued)

1000658834

Date Interaction: 1991-04-16 00:00:00  
Date Interaction 3: Hazardous Waste Generator  
Latitude: 47.315459394999998  
Longitude: -122.30457518

Interaction: 48031  
Interaction 1: I  
Interaction 2: VOLCLNST  
Ecology Program: TOXICS  
Program Data: ISIS  
Facility Alt.: Arco 5241  
Program ID: NW0515  
Date Interaction: 2000-08-03 00:00:00  
Date Interaction 3: Voluntary Cleanup Sites  
Latitude: 47.315459394999998  
Longitude: -122.30457518

Interaction: 48034  
Interaction 1: I  
Interaction 2: HWOTHER  
Ecology Program: HAZWASTE  
Program Data: TURBOWASTE  
Facility Alt.: Not reported  
Program ID: WAD988484911  
Date Interaction: 2006-12-31 00:00:00  
Date Interaction 3: Haz Waste Management Acti  
Latitude: 47.315459394999998  
Longitude: -122.30457518

P97 FEDERAL WAY CAR CARE CENTER  
South 32610 PACIFIC HWY S  
< 1/8 FEDERAL WAY, WA 98003  
0.006 mi.  
30 ft. Site 4 of 10 in cluster P

WA ALLSITES S108479641  
WA CSCSL NFA N/A

Actual: 409 ft. ALLSITES:  
Focus Map: 4 Facility Id: FEDERAL WAY CAR CARE CENTER  
4784933

Interaction: 15436  
Interaction 1: I  
Interaction 2: VOLCLNST  
Ecology Program: TOXICS  
Program Data: ISIS  
Facility Alt.: Federal Way Car Care Center  
Program ID: NW1764  
Date Interaction: 2007-04-12 00:00:00  
Date Interaction 3: Voluntary Cleanup Sites  
Latitude: 47.309614396000001  
Longitude: -122.31318217899999

CSCSL NFA:  
Name: FEDERAL WAY CAR CARE CENTER

Map ID  
Direction  
Distance  
Elevation

MAP FINDINGS

Site

Database(s)

EDR ID Number  
EPA ID Number

**FEDERAL WAY CAR CARE CENTER (Continued)**

**S108479641**

Address: 32610 PACIFIC HWY S  
City,State,Zip: FEDERAL WAY, WA 98003  
Facility/Site Id: 4784933  
CS Id: 4568  
NFA Date: 06/18/2007  
Alternate Site Names: Not reported  
NFA Reason: NFA-Voluntary Cleanup Program Review  
Site Status: NFA  
Region: Northwest  
Contaminant Name: Petroleum Products-Unspecified  
Ground Water: Suspected  
Surface Water: Not reported  
Soil: Confirmed Above Cleanup Levels  
Sediment: Not reported  
Air: Not reported  
Bedrock: Not reported  
Latitude: 47.30962  
Longitude: -122.313197

**P98**  
**South**  
**< 1/8**  
**0.006 mi.**  
**30 ft.**

**JIFFY ENGINES OF FEDERAL WAY**  
**32610 PACIFIC HWY S SP A6 SITE**  
**FEDERAL WAY, WA 98003**

**RCRA NonGen / NLR**  
**FINDS**  
**ECHO**

**1000659837**  
**WAD988495156**

**Site 5 of 10 in cluster P**

**Actual:**  
**409 ft.**  
**Focus Map:**  
**4**

RCRA NonGen / NLR:  
Date Form Received by Agency: 1994-09-30 00:00:00  
Handler Name: JIFFY ENGINES OF FEDERAL WAY  
Handler Address: 32610 PACIFIC HWY S SP A6 SITE  
Handler City,State,Zip: FEDERAL WAY, WA 98003-6404  
EPA ID: WAD988495156  
Contact Name: JIFFY ENGINES O JIFFY ENGINES O  
Contact Address: 32610 PACIFIC HWY S STE A6  
Contact City,State,Zip: FEDERAL WAY, WA 98003-6473  
Contact Telephone: 000-000-0000  
Contact Fax: 000-000-0000  
Contact Email: Not reported  
Contact Title: Not reported  
EPA Region: 10  
Land Type: Private  
Federal Waste Generator Description: Not a generator, verified  
Non-Notifier: Not reported  
Biennial Report Cycle: Not reported  
Accessibility: Not reported  
Active Site Indicator: Not reported  
State District Owner: WA  
State District: NWRO  
Mailing Address: 32610 PACIFIC HWY S STE A6  
Mailing City,State,Zip: FEDERAL WAY, WA 98003-6473  
Owner Name: JIFFY ENGINES O J  
Owner Type: Private  
Operator Name: Not reported  
Operator Type: Not reported  
Short-Term Generator Activity: No  
Importer Activity: No  
Mixed Waste Generator: No  
Transporter Activity: No  
Transfer Facility Activity: No

Map ID  
 Direction  
 Distance  
 Elevation

MAP FINDINGS

Site

Database(s)

EDR ID Number  
 EPA ID Number

**JIFFY ENGINES OF FEDERAL WAY (Continued)**

**1000659837**

Recycler Activity with Storage:	No
Small Quantity On-Site Burner Exemption:	No
Smelting Melting and Refining Furnace Exemption:	No
Underground Injection Control:	No
Off-Site Waste Receipt:	No
Universal Waste Indicator:	No
Universal Waste Destination Facility:	No
Federal Universal Waste:	No
Active Site Fed-Reg Treatment Storage and Disposal Facility:	Not reported
Active Site Converter Treatment storage and Disposal Facility:	Not reported
Active Site State-Reg Treatment Storage and Disposal Facility:	Not reported
Active Site State-Reg Handler:	---
Federal Facility Indicator:	Not reported
Hazardous Secondary Material Indicator:	NN
Sub-Part K Indicator:	Not reported
Commercial TSD Indicator:	No
Treatment Storage and Disposal Type:	Not reported
2018 GPRA Permit Baseline:	Not on the Baseline
2018 GPRA Renewals Baseline:	Not on the Baseline
Permit Renewals Workload Universe:	Not reported
Permit Workload Universe:	Not reported
Permit Progress Universe:	Not reported
Post-Closure Workload Universe:	Not reported
Closure Workload Universe:	Not reported
202 GPRA Corrective Action Baseline:	No
Corrective Action Workload Universe:	No
Subject to Corrective Action Universe:	No
Non-TSDFs Where RCRA CA has Been Imposed Universe:	No
TSDFs Potentially Subject to CA Under 3004 (u)/(v) Universe:	No
TSDFs Only Subject to CA under Discretionary Auth Universe:	No
Corrective Action Priority Ranking:	No NCAPS ranking
Environmental Control Indicator:	No
Institutional Control Indicator:	No
Human Exposure Controls Indicator:	N/A
Groundwater Controls Indicator:	N/A
Operating TSDF Universe:	Not reported
Full Enforcement Universe:	Not reported
Significant Non-Complier Universe:	No
Unaddressed Significant Non-Complier Universe:	No
Addressed Significant Non-Complier Universe:	No
Significant Non-Complier With a Compliance Schedule Universe:	No
Financial Assurance Required:	Not reported
Handler Date of Last Change:	2012-02-16 19:20:18.0
Recognized Trader-Importer:	No
Recognized Trader-Exporter:	No
Importer of Spent Lead Acid Batteries:	No
Exporter of Spent Lead Acid Batteries:	No
Recycler Activity Without Storage:	Not reported
Manifest Broker:	Not reported
Sub-Part P Indicator:	Not reported

Handler - Owner Operator:

Owner/Operator Indicator:  
 Owner/Operator Name:  
 Legal Status:  
 Date Became Current:

Owner  
 JIFFY ENGINES OF FEDERAL WAY  
 Private  
 1996-05-02 00:00:00.



Map ID  
Direction  
Distance  
Elevation

MAP FINDINGS

Site

Database(s)

EDR ID Number  
EPA ID Number

**JIFFY ENGINES OF FEDERAL WAY (Continued)**

**1000659837**

Date Ended Current: Not reported  
Owner/Operator Address: 32610 PACIFIC HWY S STE A6  
Owner/Operator City,State,Zip: FEDERAL WAY, WA 98003  
Owner/Operator Telephone: 000-000-0000  
Owner/Operator Telephone Ext: Not reported  
Owner/Operator Fax: Not reported  
Owner/Operator Email: Not reported

Owner/Operator Indicator: Operator  
Owner/Operator Name: JIFFY ENGINES OF FEDERAL WAY  
Legal Status: Private  
Date Became Current: Not reported  
Date Ended Current: Not reported  
Owner/Operator Address: 32610 PACIFIC HWY S SP A6  
Owner/Operator City,State,Zip: FEDERAL WAY, WA 98003  
Owner/Operator Telephone: 000-000-0000  
Owner/Operator Telephone Ext: Not reported  
Owner/Operator Fax: Not reported  
Owner/Operator Email: Not reported

Owner/Operator Indicator: Owner  
Owner/Operator Name: JIFFY ENGINES OF FEDERAL WAY  
Legal Status: Private  
Date Became Current: Not reported  
Date Ended Current: Not reported  
Owner/Operator Address: 32610 PACIFIC HWY S SP A6  
Owner/Operator City,State,Zip: FEDERAL WAY, WA 98003  
Owner/Operator Telephone: 000-000-0000  
Owner/Operator Telephone Ext: Not reported  
Owner/Operator Fax: Not reported  
Owner/Operator Email: Not reported

Owner/Operator Indicator: Owner  
Owner/Operator Name: JIFFY ENGINES O J  
Legal Status: Private  
Date Became Current: 1996-05-02 00:00:00.  
Date Ended Current: Not reported  
Owner/Operator Address: 32610 PACIFIC HWY S STE A6  
Owner/Operator City,State,Zip: FEDERAL WAY, WA 98003-6473  
Owner/Operator Telephone: 000-000-0000  
Owner/Operator Telephone Ext: Not reported  
Owner/Operator Fax: Not reported  
Owner/Operator Email: Not reported

Historic Generators:  
Receive Date: 1994-09-30 00:00:00.0  
Handler Name: JIFFY ENGINES OF FEDERAL WAY  
Federal Waste Generator Description: Not a generator, verified  
State District Owner: WA  
Large Quantity Handler of Universal Waste: No  
Recognized Trader Importer: No  
Recognized Trader Exporter: No  
Spent Lead Acid Battery Importer: No  
Spent Lead Acid Battery Exporter: No  
Current Record: No  
Non Storage Recycler Activity: Not reported  
Electronic Manifest Broker: Not reported

Map ID  
Direction  
Distance  
Elevation

MAP FINDINGS

Site

Database(s)

EDR ID Number  
EPA ID Number

**JIFFY ENGINES OF FEDERAL WAY (Continued)**

**1000659837**

Receive Date: 1994-09-30 00:00:00.0  
Handler Name: JIFFY ENGINES OF FEDERAL WAY  
Federal Waste Generator Description: Not a generator, verified  
State District Owner: WA  
Large Quantity Handler of Universal Waste: No  
Recognized Trader Importer: No  
Recognized Trader Exporter: No  
Spent Lead Acid Battery Importer: No  
Spent Lead Acid Battery Exporter: No  
Current Record: Yes  
Non Storage Recycler Activity: Not reported  
Electronic Manifest Broker: Not reported

List of NAICS Codes and Descriptions:

NAICS Code: 811111  
NAICS Description: GENERAL AUTOMOTIVE REPAIR

Facility Has Received Notices of Violations:

Violations: No Violations Found

Evaluation Action Summary:

Evaluations: No Evaluations Found

FINDS:

Registry ID: 110005367557

Click Here:

Environmental Interest/Information System:

RCRAInfo is a national information system that supports the Resource Conservation and Recovery Act (RCRA) program through the tracking of events and activities related to facilities that generate, transport, and treat, store, or dispose of hazardous waste. RCRAInfo allows RCRA program staff to track the notification, permit, compliance, and corrective action activities required under RCRA.

[Click this hyperlink](#) while viewing on your computer to access additional FINDS: detail in the EDR Site Report.

ECHO:

Envid: 1000659837  
Registry ID: 110005367557  
DFR URL: <http://echo.epa.gov/detailed-facility-report?fid=110005367557>  
Name: JIFFY ENGINES OF FEDERAL WAY  
Address: 32610 PACIFIC HWY S SP A6 SITE  
City,State,Zip: FEDERAL WAY, WA 98003

MAP FINDINGS

Map ID  
 Direction  
 Distance  
 Elevation

Site

Database(s)

EDR ID Number  
 EPA ID Number

**P99**      **JIFFY ENGINES OF FEDERAL WAY**  
**South**    **32610 PACIFIC HWY S SP A6 SITE B**  
**< 1/8**     **FEDERAL WAY, WA 98003**  
**0.006 mi.**  
**30 ft.**     **Site 6 of 10 in cluster P**

**WA ALLSITES**    **S109555868**  
**N/A**

**Actual:**      ALLSITES:  
**409 ft.**        Name:                    JIFFY ENGINES OF FEDERAL WAY  
**Focus Map:**    Facility Id:              69725881  
**4**

Interaction:                    59573  
 Interaction 1:                I  
 Interaction 2:                HWG  
 Ecology Program:            HAZWASTE  
 Program Data:                TURBOWASTE  
 Facility Alt.:                 Not reported  
 Program ID:                  WAD988495156  
 Date Interaction:            1991-10-08 00:00:00  
 Date Interaction 3:         Hazardous Waste Generator  
 Latitude:                     47.309814396  
 Longitude:                    -122.313905179

**P100**      **PRECIESION TUNE PAC FED WAY**  
**South**    **32610 PACIFIC HWY S SP A8**  
**< 1/8**     **FEDERAL WAY, WA 98003**  
**0.006 mi.**  
**30 ft.**     **Site 7 of 10 in cluster P**

**WA ALLSITES**    **1000878845**  
**RCRA NonGen / NLR**    **WAD988521720**  
**FINDS**  
**ECHO**

**Actual:**      ALLSITES:  
**409 ft.**        Name:                    PRECIESION TUNE PAC FED WAY  
**Focus Map:**    Facility Id:              47681691  
**4**

Interaction:                    47162  
 Interaction 1:                I  
 Interaction 2:                HWG  
 Ecology Program:            HAZWASTE  
 Program Data:                TURBOWASTE  
 Facility Alt.:                 Not reported  
 Program ID:                  WAD988521720  
 Date Interaction:            1993-06-02 00:00:00  
 Date Interaction 3:         Hazardous Waste Generator  
 Latitude:                     47.30989439599997  
 Longitude:                    -122.31402518

RCRA NonGen / NLR:  
 Date Form Received by Agency:                    1999-08-09 00:00:00.0  
 Handler Name:                                        PRECIESION TUNE PAC FED WAY  
 Handler Address:                                    32610 PACIFIC HWY S SP A8  
 Handler City,State,Zip:                         FEDERAL WAY, WA 98003  
 EPA ID:    WAD988521720  
 Contact Name:                                      Not reported  
 Contact Address:                                  Not reported  
 Contact City,State,Zip:                         Not reported  
 Contact Telephone:                                Not reported  
 Contact Fax:                                         Not reported  
 Contact Email:                                      Not reported  
 Contact Title:                                        Not reported

Map ID  
 Direction  
 Distance  
 Elevation

MAP FINDINGS

Site

Database(s)

EDR ID Number  
 EPA ID Number

**PRECISION TUNE PAC FED WAY (Continued)**

**1000878845**

EPA Region:	10
Land Type:	Other
Federal Waste Generator Description:	Not a generator, verified
Non-Notifier:	Not reported
Biennial Report Cycle:	Not reported
Accessibility:	Not reported
Active Site Indicator:	Not reported
State District Owner:	WA
State District:	NWRO
Mailing Address:	30928 PACIFIC HWY S
Mailing City,State,Zip:	FEDERAL WAY, WA 98003
Owner Name:	PRECISION TUNE
Owner Type:	Private
Operator Name:	PRECISION TUNE PAC FED WAY
Operator Type:	Private
Short-Term Generator Activity:	No
Importer Activity:	No
Mixed Waste Generator:	No
Transporter Activity:	No
Transfer Facility Activity:	No
Recycler Activity with Storage:	No
Small Quantity On-Site Burner Exemption:	No
Smelting Melting and Refining Furnace Exemption:	No
Underground Injection Control:	No
Off-Site Waste Receipt:	No
Universal Waste Indicator:	No
Universal Waste Destination Facility:	No
Federal Universal Waste:	No
Active Site Fed-Reg Treatment Storage and Disposal Facility:	Not reported
Active Site Converter Treatment storage and Disposal Facility:	Not reported
Active Site State-Reg Treatment Storage and Disposal Facility:	Not reported
Active Site State-Reg Handler:	---
Federal Facility Indicator:	Not reported
Hazardous Secondary Material Indicator:	NN
Sub-Part K Indicator:	Not reported
Commercial TSD Indicator:	No
Treatment Storage and Disposal Type:	Not reported
2018 GPRC Permit Baseline:	Not on the Baseline
2018 GPRC Renewals Baseline:	Not on the Baseline
Permit Renewals Workload Universe:	Not reported
Permit Workload Universe:	Not reported
Permit Progress Universe:	Not reported
Post-Closure Workload Universe:	Not reported
Closure Workload Universe:	Not reported
202 GPRC Corrective Action Baseline:	No
Corrective Action Workload Universe:	No
Subject to Corrective Action Universe:	No
Non-TSDs Where RCRA CA has Been Imposed Universe:	No
TSDs Potentially Subject to CA Under 3004 (u)/(v) Universe:	No
TSDs Only Subject to CA under Discretionary Auth Universe:	No
Corrective Action Priority Ranking:	No NCAPS ranking
Environmental Control Indicator:	No
Institutional Control Indicator:	No
Human Exposure Controls Indicator:	N/A
Groundwater Controls Indicator:	N/A
Operating TSD Universe:	Not reported
Full Enforcement Universe:	Not reported

Map ID  
Direction  
Distance  
Elevation

MAP FINDINGS

Site

Database(s)

EDR ID Number  
EPA ID Number

**PRECISION TUNE PAC FED WAY (Continued)**

**1000878845**

Significant Non-Complier Universe: No  
Unaddressed Significant Non-Complier Universe: No  
Addressed Significant Non-Complier Universe: No  
Significant Non-Complier With a Compliance Schedule Universe: No  
Financial Assurance Required: Not reported  
Handler Date of Last Change: 2018-05-07 14:31:48.0  
Recognized Trader-Importer: No  
Recognized Trader-Exporter: No  
Importer of Spent Lead Acid Batteries: No  
Exporter of Spent Lead Acid Batteries: No  
Recycler Activity Without Storage: No  
Manifest Broker: No  
Sub-Part P Indicator: Not reported

Handler - Owner Operator:

Owner/Operator Indicator: Owner  
Owner/Operator Name: PRECISION TUNE PAC FED WAY  
Legal Status: Private  
Date Became Current: Not reported  
Date Ended Current: Not reported  
Owner/Operator Address: 32610 PACIFIC HWY S SP A8  
Owner/Operator City,State,Zip: FEDERAL WAY, WA 98003  
Owner/Operator Telephone: 000-000-0000  
Owner/Operator Telephone Ext: Not reported  
Owner/Operator Fax: Not reported  
Owner/Operator Email: Not reported

Owner/Operator Indicator: Owner  
Owner/Operator Name: PRECISION TUNE  
Legal Status: Private  
Date Became Current: 1996-05-03 00:00:00.  
Date Ended Current: Not reported  
Owner/Operator Address: 32610 PACIFIC HWY S STE A8  
Owner/Operator City,State,Zip: FEDERAL WAY, WA 98003  
Owner/Operator Telephone: 000-000-0000  
Owner/Operator Telephone Ext: Not reported  
Owner/Operator Fax: Not reported  
Owner/Operator Email: Not reported

Owner/Operator Indicator: Operator  
Owner/Operator Name: PRECISION TUNE PAC FED WAY  
Legal Status: Private  
Date Became Current: Not reported  
Date Ended Current: Not reported  
Owner/Operator Address: 32610 PACIFIC HWY S SP A8  
Owner/Operator City,State,Zip: FEDERAL WAY, WA 98003  
Owner/Operator Telephone: 000-000-0000  
Owner/Operator Telephone Ext: Not reported  
Owner/Operator Fax: Not reported  
Owner/Operator Email: Not reported

Owner/Operator Indicator: Owner  
Owner/Operator Name: SEE PAPER COPY  
Legal Status: Private  
Date Became Current: Not reported  
Date Ended Current: Not reported

Map ID  
Direction  
Distance  
Elevation

MAP FINDINGS

Site

Database(s)

EDR ID Number  
EPA ID Number

**PRECISION TUNE PAC FED WAY (Continued)**

**1000878845**

Owner/Operator Address: 32610 PACIFIC HWY S SP A8  
Owner/Operator City,State,Zip: FEDERAL WAY, WA 98003  
Owner/Operator Telephone: 000-000-0000  
Owner/Operator Telephone Ext: Not reported  
Owner/Operator Fax: Not reported  
Owner/Operator Email: Not reported

Owner/Operator Indicator: Operator  
Owner/Operator Name: PRECISION TUNE  
Legal Status: Private  
Date Became Current: Not reported  
Date Ended Current: Not reported  
Owner/Operator Address: 32610 PACIFIC HWY S STE A8  
Owner/Operator City,State,Zip: FEDERAL WAY, WA 98003-6473  
Owner/Operator Telephone: 000-000-0000  
Owner/Operator Telephone Ext: Not reported  
Owner/Operator Fax: Not reported  
Owner/Operator Email: Not reported

Owner/Operator Indicator: Operator  
Owner/Operator Name: PRECISION TUNE PAC FED WAY  
Legal Status: Private  
Date Became Current: Not reported  
Date Ended Current: Not reported  
Owner/Operator Address: 32610 PACIFIC HWY S SP A8  
Owner/Operator City,State,Zip: FEDERAL WAY, WA 98003  
Owner/Operator Telephone: 000-000-0000  
Owner/Operator Telephone Ext: Not reported  
Owner/Operator Fax: Not reported  
Owner/Operator Email: Not reported

Owner/Operator Indicator: Owner  
Owner/Operator Name: PRECISION TUNE PAC FED WAY  
Legal Status: Private  
Date Became Current: Not reported  
Date Ended Current: Not reported  
Owner/Operator Address: 32610 PACIFIC HWY S SP A8  
Owner/Operator City,State,Zip: FEDERAL WAY, WA 98003  
Owner/Operator Telephone: 000-000-0000  
Owner/Operator Telephone Ext: Not reported  
Owner/Operator Fax: Not reported  
Owner/Operator Email: Not reported

Owner/Operator Indicator: Owner  
Owner/Operator Name: PRECISION TUNE PAC FED WAY  
Legal Status: Private  
Date Became Current: Not reported  
Date Ended Current: Not reported  
Owner/Operator Address: 32610 PACIFIC HWY S SP A8  
Owner/Operator City,State,Zip: FEDERAL WAY, WA 98003  
Owner/Operator Telephone: 000-000-0000  
Owner/Operator Telephone Ext: Not reported  
Owner/Operator Fax: Not reported  
Owner/Operator Email: Not reported

Historic Generators:  
Receive Date: 1999-08-09 00:00:00.0

Map ID  
Direction  
Distance  
Elevation

MAP FINDINGS

Site

Database(s)

EDR ID Number  
EPA ID Number

**PRECIESION TUNE PAC FED WAY (Continued)**

**1000878845**

Handler Name: PRECIESION TUNE PAC FED WAY  
Federal Waste Generator Description: Not a generator, verified  
State District Owner: WA  
Large Quantity Handler of Universal Waste: No  
Recognized Trader Importer: No  
Recognized Trader Exporter: No  
Spent Lead Acid Battery Importer: No  
Spent Lead Acid Battery Exporter: No  
Current Record: No  
Non Storage Recycler Activity: Not reported  
Electronic Manifest Broker: Not reported

Receive Date: 1999-08-09 00:00:00.0  
Handler Name: PRECIESION TUNE PAC FED WAY  
Federal Waste Generator Description: Not a generator, verified  
State District Owner: WA  
Large Quantity Handler of Universal Waste: No  
Recognized Trader Importer: No  
Recognized Trader Exporter: No  
Spent Lead Acid Battery Importer: No  
Spent Lead Acid Battery Exporter: No  
Current Record: Yes  
Non Storage Recycler Activity: Not reported  
Electronic Manifest Broker: Not reported

Receive Date: 1993-12-31 00:00:00.0  
Handler Name: PRECIESION TUNE PAC FED WAY  
Federal Waste Generator Description: Small Quantity Generator  
State District Owner: WA  
Large Quantity Handler of Universal Waste: No  
Recognized Trader Importer: No  
Recognized Trader Exporter: No  
Spent Lead Acid Battery Importer: No  
Spent Lead Acid Battery Exporter: No  
Current Record: No  
Non Storage Recycler Activity: Not reported  
Electronic Manifest Broker: Not reported

List of NAICS Codes and Descriptions:  
NAICS Code: 811111  
NAICS Description: GENERAL AUTOMOTIVE REPAIR

Facility Has Received Notices of Violation:  
Found Violation: No  
Agency Which Determined Violation: Not reported  
Violation Short Description: Not reported  
Date Violation was Determined: Not reported  
Actual Return to Compliance Date: Not reported  
Return to Compliance Qualifier: Not reported  
Violation Responsible Agency: Not reported  
Scheduled Compliance Date: Not reported  
Enforcement Identifier: Not reported  
Date of Enforcement Action: Not reported  
Enforcement Responsible Agency: Not reported  
Enforcement Docket Number: Not reported  
Enforcement Attorney: Not reported

Map ID  
Direction  
Distance  
Elevation

MAP FINDINGS

Site

Database(s)

EDR ID Number  
EPA ID Number

**PRECISION TUNE PAC FED WAY (Continued)**

**1000878845**

Corrective Action Component:	Not reported
Appeal Initiated Date:	Not reported
Appeal Resolution Date:	Not reported
Disposition Status Date:	Not reported
Disposition Status:	Not reported
Disposition Status Description:	Not reported
Consent/Final Order Sequence Number:	Not reported
Consent/Final Order Respondent Name:	Not reported
Consent/Final Order Lead Agency:	Not reported
Enforcement Type:	Not reported
Enforcement Responsible Person:	Not reported
Enforcement Responsible Sub-Organization:	Not reported
SEP Sequence Number:	Not reported
SEP Expenditure Amount:	Not reported
SEP Scheduled Completion Date:	Not reported
SEP Actual Date:	Not reported
SEP Defaulted Date:	Not reported
SEP Type:	Not reported
SEP Type Description:	Not reported
Proposed Amount:	Not reported
Final Monetary Amount:	Not reported
Paid Amount:	Not reported
Final Count:	Not reported
Final Amount:	Not reported
Found Violation:	No
Agency Which Determined Violation:	Not reported
Violation Short Description:	Not reported
Date Violation was Determined:	Not reported
Actual Return to Compliance Date:	Not reported
Return to Compliance Qualifier:	Not reported
Violation Responsible Agency:	Not reported
Scheduled Compliance Date:	Not reported
Enforcement Identifier:	Not reported
Date of Enforcement Action:	Not reported
Enforcement Responsible Agency:	Not reported
Enforcement Docket Number:	Not reported
Enforcement Attorney:	Not reported
Corrective Action Component:	Not reported
Appeal Initiated Date:	Not reported
Appeal Resolution Date:	Not reported
Disposition Status Date:	Not reported
Disposition Status:	Not reported
Disposition Status Description:	Not reported
Consent/Final Order Sequence Number:	Not reported
Consent/Final Order Respondent Name:	Not reported
Consent/Final Order Lead Agency:	Not reported
Enforcement Type:	Not reported
Enforcement Responsible Person:	Not reported
Enforcement Responsible Sub-Organization:	Not reported
SEP Sequence Number:	Not reported
SEP Expenditure Amount:	Not reported
SEP Scheduled Completion Date:	Not reported
SEP Actual Date:	Not reported
SEP Defaulted Date:	Not reported
SEP Type:	Not reported
SEP Type Description:	Not reported



Map ID  
Direction  
Distance  
Elevation

MAP FINDINGS

Site

Database(s)

EDR ID Number  
EPA ID Number

**PRECISION TUNE PAC FED WAY (Continued)**

**1000878845**

Proposed Amount: Not reported  
Final Monetary Amount: Not reported  
Paid Amount: Not reported  
Final Count: Not reported  
Final Amount: Not reported

**Evaluation Action Summary:**

Evaluation Date: 1997-10-27 00:00:00.0  
Evaluation Responsible Agency: State  
Found Violation: No  
Evaluation Type Description: COMPLIANCE ASSISTANCE VISIT  
Evaluation Responsible Person Identifier: WASMS  
Evaluation Responsible Sub-Organization: NW  
Actual Return to Compliance Date: Not reported  
Scheduled Compliance Date: Not reported  
Date of Request: Not reported  
Date Response Received: Not reported  
Request Agency: Not reported  
Former Citation: Not reported

Evaluation Date: 1997-05-29 00:00:00.0  
Evaluation Responsible Agency: State  
Found Violation: No  
Evaluation Type Description: COMPLIANCE ASSISTANCE VISIT  
Evaluation Responsible Person Identifier: WASMS  
Evaluation Responsible Sub-Organization: NW  
Actual Return to Compliance Date: Not reported  
Scheduled Compliance Date: Not reported  
Date of Request: Not reported  
Date Response Received: Not reported  
Request Agency: Not reported  
Former Citation: Not reported

**FINDS:**

Registry ID: 110009512376

Click Here:

**Environmental Interest/Information System:**

RCRAInfo is a national information system that supports the Resource Conservation and Recovery Act (RCRA) program through the tracking of events and activities related to facilities that generate, transport, and treat, store, or dispose of hazardous waste. RCRAInfo allows RCRA program staff to track the notification, permit, compliance, and corrective action activities required under RCRA.

[Click this hyperlink](#) while viewing on your computer to access additional FINDS: detail in the EDR Site Report.

**ECHO:**

Envid: 1000878845  
Registry ID: 110009512376  
DFR URL: <http://echo.epa.gov/detailed-facility-report?fid=110009512376>  
Name: PRECISION TUNE PAC FED WAY  
Address: 32610 PACIFIC HWY S SP A8  
City,State,Zip: FEDERAL WAY, WA 98003

Map ID  
Direction  
Distance  
Elevation

MAP FINDINGS

Site

Database(s)

EDR ID Number  
EPA ID Number

**P101 PREMIUM TRANSMISSION SERVICES SCOTT HAWTON**  
**South 32610 PACIFIC HWY S**  
**< 1/8 FEDERAL WAY, WA**  
**0.006 mi.**  
**30 ft. Site 8 of 10 in cluster P**

**EDR Hist Auto 1009615463**  
**N/A**

**Actual:** EDR Hist Auto  
**409 ft.**

**Focus Map:**  
**4**

Year:	Name:	Type:
1986	ALS TOWING INC	Automotive Services, NEC
1987	SPEEDY AUTO GLASS	Automotive Repair Shops, NEC
1987	NOVUS WINDSHIELD REPAIR	Automotive Repair Shops, NEC
1987	ALS TOWING INC	Automotive Services, NEC
1987	PREMIUM TRANSMISSION SER	Automotive Repair Shops, NEC
1987	SPEEDY AUTO GLASS	Automotive Repair Shops, NEC
1988	PREMIUM TRANSMISSION REPAIR	Automotive Repair Shops, NEC
1988	NOVUS WINDSHIELD REPAIR	Automotive Repair Shops, NEC
1988	SPEEDY AUTO GLASS	Automotive Repair Shops, NEC
1988	SPEEDY AUTO GLASS	Automotive Repair Shops, NEC
1988	ALS TOWING INC	Automotive Services, NEC
1989	SPEEDY AUTO GLASS	Automotive Repair Shops, NEC
1989	NOVUS WINDSHIELD REPAIR	Automotive Repair Shops, NEC
1989	SPEEDY AUTO GLASS	Automotive Repair Shops, NEC
1989	PRECISION ENTERPRISES INC	General Automotive Repair Shops
1989	PREMIUM TRANSMISSION REPAIR	Automotive Transmission Repair Shops
1989	ALS TOWING INC	Towing Services
1990	PREMIUM TRANSMISSION REPAIR	Automotive Transmission Repair Shops
1990	NOVUS WINDSHIELD REPAIR	Automotive Repair Shops, NEC
1990	PRECISION ENTERPRISES INC	General Automotive Repair Shops
1991	PREMIUM TRANSMISSION SERVICES	Automobile Repairing
1991	NOVUS WINDSHIELD REPAIR ROGER P	Automobile Repairing
1991	PRECISION TUNE AL VARGA OPR MGR	Automobile Repairing
1991	PRECISION AUTOMOTIVE INC	General Automotive Repair Shops
1991	OREN S CARBURATOR AND ELECTRIC	Gasoline Service Stations
1991	PREMIUM TRANSMISSION REPAIR	Automotive Transmission Repair Shops
1991	NOVUS WINDSHIELD REPAIR	Automotive Repair Shops, NEC
1992	PRECISION ENTERPRISES INC	General Automotive Repair Shops
1992	COD SS DIESEL REPAIR	General Automotive Repair Shops
1992	EXPERT TECH	General Automotive Repair Shops
1992	NOVUS WINDSHIELD REPAIR	Automotive Repair Shops, NEC
1992	OREN S CARBURETOR AND ELECTRIC	Gasoline Service Stations
1992	PREMIUM TRANSMISSION REPAIR	Automotive Transmission Repair Shops
1993	PREMIUM TRANSMISSION REPAIR	Automotive Transmission Repair Shops
1993	BATELY WILLIAM	Automotive Repair Shops, NEC
1993	PRECISION ENTERPRISES INC	General Automotive Repair Shops
1993	COD SS DIESEL REPAIR	General Automotive Repair Shops
1993	PREMIUM TRANSMISSION SVC CTRS	Automotive Transmission Repair Shops
1993	EXPERT TECH	General Automotive Repair Shops
1993	OREN S CARBURETOR AND ELECTRIC	Gasoline Service Stations
1994	NOVUS WINDSHIELD REPAIR CO	Automotive Repair Shops, NEC
1994	EXPERT TECH	General Automotive Repair Shops
1994	COD SS DIESEL REPAIR	General Automotive Repair Shops
1994	CAR CARE CENTER LEASING OFFICE	General Automotive Repair Shops
1994	PRECISION TUNE INC	Automotive Repair Shops, NEC
1994	OREN S CARBURETOR AND ELECTRIC	Gasoline Service Stations
1994	JAPANESE AUTO SERVICE	General Automotive Repair Shops
1994	PREMIUM TRANSMISSION SVC CTRS	Automotive Transmission Repair Shops
1995	CAR CARE CENTER	General Automotive Repair Shops
1995	OREN S CARBURETOR AND ELECTRIC	Gasoline Service Stations

Map ID  
Direction  
Distance  
Elevation

MAP FINDINGS

Site

Database(s)

EDR ID Number  
EPA ID Number

**PREMIUM TRANSMISSION SERVICES SCOTT HAWTON (Continued)**

**1009615463**

1995	NOVUS WINDSHIELD REPAIR CO	Automotive Repair Shops, NEC
1995	JAPANESE AUTO SERVICE	General Automotive Repair Shops
1995	COD SS DIESEL REPAIR	General Automotive Repair Shops
1995	PRECISION TUNE INC	Automotive Repair Shops, NEC
1996	PREMIUM TRANSMISSION SVC CTRS	Automotive Transmission Repair Shops
1996	JAPANESE AUTO SERVICE	General Automotive Repair Shops
1996	COD SS DIESEL REPAIR	General Automotive Repair Shops
1996	PRECISION TUNE INC	Automotive Repair Shops, NEC
1996	NOVUS WINDSHIELD REPAIR CO	Automotive Repair Shops, NEC
1996	OREN S CARBURETOR AND ELECTRIC	Gasoline Service Stations
1997	PRECISION TUNE AUTO CARE INC	Automotive Repair Shops, NEC
1997	NOVUS WINDSHIELD REPAIR CO	Automotive Repair Shops, NEC
1997	PREMIUM TRANSMISSION SVC CTRS	Automotive Transmission Repair Shops
1997	DETAIL PLUS	Gasoline Service Stations
1997	JAPANESE AUTO SERVICE	General Automotive Repair Shops
1998	JAPANESE AUTO SERVICE	General Automotive Repair Shops
1998	PRECISION TUNE AUTO CARE INC	Automotive Repair Shops, NEC
1998	DETAIL PLUS	Gasoline Service Stations
1999	PRECISION TUNE AUTO CARE INC	Automotive Repair Shops, NEC
1999	CHOI CHUNG	Automotive Repair Shops, NEC
2000	EXCEL AUTO REPAIR	General Automotive Repair Shops
2001	EXCEL AUTO REPAIR	General Automotive Repair Shops
2001	CALTONS PERFORMANCE TRANSM	Automotive Transmission Repair Shops
2002	CALTONS PERFORMANCE TRANSM	Automotive Transmission Repair Shops
2005	JUNE S JAPANESE AUTO CENT	General Automotive Repair Shops
2005	EUROPEAN AUTO CLINIC LLC	General Automotive Repair Shops
2006	CALTONS PERFORMANCE TRANSM	Automotive Transmission Repair Shops
2006	JUNE S JAPANESE AUTO CENT	General Automotive Repair Shops
2006	EUROPEAN AUTO CLINIC LLC	General Automotive Repair Shops
2006	COMPETITION DEVELOPMENT INC	General Automotive Repair Shops
2007	JUNE S JAPANESE AUTO CENT	General Automotive Repair Shops
2007	CALTONS PERFORMANCE TRANSM	Automotive Transmission Repair Shops
2007	COMPETITION DEVELOPMENT INC	General Automotive Repair Shops
2007	EUROPEAN AUTO CLINIC LLC	General Automotive Repair Shops
2008	COMPETITION DEVELOPMENT INC	General Automotive Repair Shops
2008	EUROPEAN AUTO CLINIC LLC	General Automotive Repair Shops
2008	JUNE S JAPANESE AUTO CENT	General Automotive Repair Shops
2009	COMPETITION DEVELOPMENT INC	General Automotive Repair Shops
2010	EUROPEAN AUTO CLINIC LLC	General Automotive Repair Shops
2010	JUNES JAPANESE AUTO CENTER	General Automotive Repair Shops
2011	PRO TOUCH AUTO INTERIOR	General Automotive Repair Shops
2011	JUNES JAPANESE AUTO CENTER	General Automotive Repair Shops
2011	EUROPEAN AUTO CLINIC LLC	General Automotive Repair Shops
2012	EUROPEAN AUTO CLINIC LLC	General Automotive Repair Shops
2012	JUNES JAPANESE AUTO CENTER	General Automotive Repair Shops
2012	PRO TOUCH AUTO INTERIOR	General Automotive Repair Shops
2013	PRO TOUCH AUTO INTERIOR	General Automotive Repair Shops
2013	JUNES JAPANESE AUTO CENTER	General Automotive Repair Shops
2013	EUROPEAN AUTO CLINIC LLC	General Automotive Repair Shops
2014	JUNES JAPANESE AUTO CENTER	General Automotive Repair Shops
2014	PRO TOUCH AUTO INTERIOR	General Automotive Repair Shops
2014	EUROPEAN AUTO CLINIC LLC	General Automotive Repair Shops

Map ID  
Direction  
Distance  
Elevation

MAP FINDINGS

Site

Database(s)

EDR ID Number  
EPA ID Number

**P102**  
**South**  
**< 1/8**  
**0.006 mi.**  
**30 ft.**

**PREMIUM TRANSMISSION SERVICES**  
**32610 PACIFIC HWY S SP B4**  
**FEDERAL WAY, WA 98003**  
  
**Site 9 of 10 in cluster P**

**WA ALLSITES**  
**RCRA NonGen / NLR**  
**FINDS**  
**ECHO**

**1000659562**  
**WAD988492369**

**Actual:**  
**409 ft.**  
**Focus Map:**  
**4**

**ALLSITES:**  
Name: PREMIUM TRANSMISSION SERVICES  
Facility Id: 53523175  
  
Interaction: 50144  
Interaction 1: I  
Interaction 2: HWG  
Ecology Program: HAZWASTE  
Program Data: TURBOWASTE  
Facility Alt.: Not reported  
Program ID: WAD988492369  
Date Interaction: 1991-08-22 00:00:00  
Date Interaction 3: Hazardous Waste Generator  
Latitude: 47.30962439599997  
Longitude: -122.31371518

**RCRA NonGen / NLR:**  
Date Form Received by Agency: 1997-06-19 00:00:00  
Handler Name: PREMIUM TRANSMISSION SERVICES  
Handler Address: 32610 PACIFIC HWY S SP B4  
Handler City,State,Zip: FEDERAL WAY, WA 98003-6473  
EPA ID: WAD988492369  
Contact Name: JOHN SHUMAKER  
Contact Address: 32610 PACIFIC HWY S STE B4  
Contact City,State,Zip: FEDERAL WAY, WA 98003-6485  
Contact Telephone: 206-838-8203  
Contact Fax: Not reported  
Contact Email: Not reported  
Contact Title: Not reported  
EPA Region: 10  
Land Type: Other  
Federal Waste Generator Description: Not a generator, verified  
Non-Notifier: Not reported  
Biennial Report Cycle: Not reported  
Accessibility: Not reported  
Active Site Indicator: Not reported  
State District Owner: WA  
State District: NWRO  
Mailing Address: 32610 PACIFIC HWY S STE B4  
Mailing City,State,Zip: FEDERAL WAY, WA 98003-6485  
Owner Name: Not reported  
Owner Type: Not reported  
Operator Name: Not reported  
Operator Type: Not reported  
Short-Term Generator Activity: No  
Importer Activity: No  
Mixed Waste Generator: No  
Transporter Activity: No  
Transfer Facility Activity: No  
Recycler Activity with Storage: No  
Small Quantity On-Site Burner Exemption: No  
Smelting Melting and Refining Furnace Exemption: No

Map ID  
Direction  
Distance  
Elevation

MAP FINDINGS

Site

Database(s)

EDR ID Number  
EPA ID Number

**PREMIUM TRANSMISSION SERVICES (Continued)**

**1000659562**

Underground Injection Control:	No
Off-Site Waste Receipt:	No
Universal Waste Indicator:	No
Universal Waste Destination Facility:	No
Federal Universal Waste:	No
Active Site Fed-Reg Treatment Storage and Disposal Facility:	Not reported
Active Site Converter Treatment storage and Disposal Facility:	Not reported
Active Site State-Reg Treatment Storage and Disposal Facility:	Not reported
Active Site State-Reg Handler:	---
Federal Facility Indicator:	Not reported
Hazardous Secondary Material Indicator:	NN
Sub-Part K Indicator:	Not reported
Commercial TSD Indicator:	No
Treatment Storage and Disposal Type:	Not reported
2018 GPRA Permit Baseline:	Not on the Baseline
2018 GPRA Renewals Baseline:	Not on the Baseline
Permit Renewals Workload Universe:	Not reported
Permit Workload Universe:	Not reported
Permit Progress Universe:	Not reported
Post-Closure Workload Universe:	Not reported
Closure Workload Universe:	Not reported
202 GPRA Corrective Action Baseline:	No
Corrective Action Workload Universe:	No
Subject to Corrective Action Universe:	No
Non-TSDs Where RCRA CA has Been Imposed Universe:	No
TSDs Potentially Subject to CA Under 3004 (u)/(v) Universe:	No
TSDs Only Subject to CA under Discretionary Auth Universe:	No
Corrective Action Priority Ranking:	No NCAPS ranking
Environmental Control Indicator:	No
Institutional Control Indicator:	No
Human Exposure Controls Indicator:	N/A
Groundwater Controls Indicator:	N/A
Operating TSDF Universe:	Not reported
Full Enforcement Universe:	Not reported
Significant Non-Complier Universe:	No
Unaddressed Significant Non-Complier Universe:	No
Addressed Significant Non-Complier Universe:	No
Significant Non-Complier With a Compliance Schedule Universe:	No
Financial Assurance Required:	Not reported
Handler Date of Last Change:	2006-10-31 00:00:00.0
Recognized Trader-Importer:	No
Recognized Trader-Exporter:	No
Importer of Spent Lead Acid Batteries:	No
Exporter of Spent Lead Acid Batteries:	No
Recycler Activity Without Storage:	Not reported
Manifest Broker:	Not reported
Sub-Part P Indicator:	Not reported

**Handler - Owner Operator:**

Owner/Operator Indicator:	PO
Owner/Operator Name:	SCOTT HAWTON
Legal Status:	Other
Date Became Current:	1997-06-19 00:00:00.
Date Ended Current:	2006-10-31 00:00:00.
Owner/Operator Address:	32610 PACIFIC HWY S STE B4
Owner/Operator City,State,Zip:	FEDERAL WAY, WA 98003-6485

Map ID  
Direction  
Distance  
Elevation

MAP FINDINGS

Site

Database(s)

EDR ID Number  
EPA ID Number

**PREMIUM TRANSMISSION SERVICES (Continued)**

**1000659562**

Owner/Operator Telephone: Not reported  
Owner/Operator Telephone Ext: Not reported  
Owner/Operator Fax: Not reported  
Owner/Operator Email: Not reported

Owner/Operator Indicator: Owner  
Owner/Operator Name: KUECKER, WENDLE  
Legal Status: Private  
Date Became Current: Not reported  
Date Ended Current: Not reported  
Owner/Operator Address: 32610 PACIFIC HWY S  
Owner/Operator City,State,Zip: FEDERAL WAY, WA 98003-6475  
Owner/Operator Telephone: 253-838-6161  
Owner/Operator Telephone Ext: Not reported  
Owner/Operator Fax: Not reported  
Owner/Operator Email: Not reported

Owner/Operator Indicator: Operator  
Owner/Operator Name: HAWTON, SCOTT  
Legal Status: Private  
Date Became Current: Not reported  
Date Ended Current: Not reported  
Owner/Operator Address: 23822 16TH LN S  
Owner/Operator City,State,Zip: DES MONES, WA 98198  
Owner/Operator Telephone: 206-878-9064  
Owner/Operator Telephone Ext: Not reported  
Owner/Operator Fax: Not reported  
Owner/Operator Email: Not reported

Historic Generators:  
Receive Date: 1997-06-19 00:00:00.0  
Handler Name: PREMIUM TRANSMISSION SERVICES  
Federal Waste Generator Description: Not a generator, verified  
State District Owner: WA  
Large Quantity Handler of Universal Waste: No  
Recognized Trader Importer: No  
Recognized Trader Exporter: No  
Spent Lead Acid Battery Importer: No  
Spent Lead Acid Battery Exporter: No  
Current Record: No  
Non Storage Recycler Activity: Not reported  
Electronic Manifest Broker: Not reported

Receive Date: 1993-12-31 00:00:00.0  
Handler Name: PREMIUM TRANSMISSION SERVICES  
Federal Waste Generator Description: Small Quantity Generator  
State District Owner: WA  
Large Quantity Handler of Universal Waste: No  
Recognized Trader Importer: No  
Recognized Trader Exporter: No  
Spent Lead Acid Battery Importer: No  
Spent Lead Acid Battery Exporter: No  
Current Record: No  
Non Storage Recycler Activity: Not reported  
Electronic Manifest Broker: Not reported

Receive Date: 1994-01-01 00:00:00.0

Map ID  
Direction  
Distance  
Elevation

MAP FINDINGS

Site

Database(s)

EDR ID Number  
EPA ID Number

**PREMIUM TRANSMISSION SERVICES (Continued)**

1000659562

Handler Name: PREMIUM TRANSMISSION SERVICES  
Federal Waste Generator Description: Not a generator, verified  
State District Owner: WA  
Large Quantity Handler of Universal Waste: No  
Recognized Trader Importer: No  
Recognized Trader Exporter: No  
Spent Lead Acid Battery Importer: No  
Spent Lead Acid Battery Exporter: No  
Current Record: No  
Non Storage Recycler Activity: Not reported  
Electronic Manifest Broker: Not reported

Receive Date: 1997-06-19 00:00:00.0  
Handler Name: PREMIUM TRANSMISSION SERVICES  
Federal Waste Generator Description: Not a generator, verified  
State District Owner: WA  
Large Quantity Handler of Universal Waste: No  
Recognized Trader Importer: No  
Recognized Trader Exporter: No  
Spent Lead Acid Battery Importer: No  
Spent Lead Acid Battery Exporter: No  
Current Record: Yes  
Non Storage Recycler Activity: Not reported  
Electronic Manifest Broker: Not reported

List of NAICS Codes and Descriptions:

NAICS Code: 811111  
NAICS Description: GENERAL AUTOMOTIVE REPAIR

Facility Has Received Notices of Violation:

Found Violation: No  
Agency Which Determined Violation: Not reported  
Violation Short Description: Not reported  
Date Violation was Determined: Not reported  
Actual Return to Compliance Date: Not reported  
Return to Compliance Qualifier: Not reported  
Violation Responsible Agency: Not reported  
Scheduled Compliance Date: Not reported  
Enforcement Identifier: Not reported  
Date of Enforcement Action: Not reported  
Enforcement Responsible Agency: Not reported  
Enforcement Docket Number: Not reported  
Enforcement Attorney: Not reported  
Corrective Action Component: Not reported  
Appeal Initiated Date: Not reported  
Appeal Resolution Date: Not reported  
Disposition Status Date: Not reported  
Disposition Status: Not reported  
Disposition Status Description: Not reported  
Consent/Final Order Sequence Number: Not reported  
Consent/Final Order Respondent Name: Not reported  
Consent/Final Order Lead Agency: Not reported  
Enforcement Type: Not reported  
Enforcement Responsible Person: Not reported  
Enforcement Responsible Sub-Organization: Not reported  
SEP Sequence Number: Not reported

Map ID  
Direction  
Distance  
Elevation

MAP FINDINGS

Site

Database(s)

EDR ID Number  
EPA ID Number

**PREMIUM TRANSMISSION SERVICES (Continued)**

**1000659562**

SEP Expenditure Amount: Not reported  
SEP Scheduled Completion Date: Not reported  
SEP Actual Date: Not reported  
SEP Defaulted Date: Not reported  
SEP Type: Not reported  
SEP Type Description: Not reported  
Proposed Amount: Not reported  
Final Monetary Amount: Not reported  
Paid Amount: Not reported  
Final Count: Not reported  
Final Amount: Not reported

**Evaluation Action Summary:**

Evaluation Date: 1997-05-29 00:00:00.0  
Evaluation Responsible Agency: State  
Found Violation: No  
Evaluation Type Description: COMPLIANCE ASSISTANCE VISIT  
Evaluation Responsible Person Identifier: WASMS  
Evaluation Responsible Sub-Organization: NW  
Actual Return to Compliance Date: Not reported  
Scheduled Compliance Date: Not reported  
Date of Request: Not reported  
Date Response Received: Not reported  
Request Agency: Not reported  
Former Citation: Not reported

**FINDS:**

Registry ID: 110005365229

Click Here:

**Environmental Interest/Information System:**

RCRAInfo is a national information system that supports the Resource Conservation and Recovery Act (RCRA) program through the tracking of events and activities related to facilities that generate, transport, and treat, store, or dispose of hazardous waste. RCRAInfo allows RCRA program staff to track the notification, permit, compliance, and corrective action activities required under RCRA.

[Click this hyperlink](#) while viewing on your computer to access additional FINDS: detail in the EDR Site Report.

**ECHO:**

Envid: 1000659562  
Registry ID: 110005365229  
DFR URL: <http://echo.epa.gov/detailed-facility-report?fid=110005365229>  
Name: PREMIUM TRANSMISSION SERVICES  
Address: 32610 PACIFIC HWY S SP B4  
City,State,Zip: FEDERAL WAY, WA 98003



Map ID  
Direction  
Distance  
Elevation

MAP FINDINGS

Site

Database(s)

EDR ID Number  
EPA ID Number

**P103** FEDERAL WAY CAR CARE CENTER  
**South** 32610 PACIFIC HWY S  
**< 1/8** FEDERAL WAY, WA 98003  
**0.006 mi.**  
**30 ft.** Site 10 of 10 in cluster P

**WA VCP** S124434588  
N/A

**Actual:** 409 ft. VCP:  
**Focus Map:** 4  
Name: FEDERAL WAY CAR CARE CENTER  
Address: 32610 PACIFIC HWY S  
City,State,Zip: FEDERAL WAY, WA 98003  
edr\_fstat: WA  
edr\_fzip: 98003  
edr\_fcnty: KING  
edr\_zip: Not reported  
Facility ID: 4784933  
VCP Status: Not reported  
VCP: NFA  
Ecology Status: Not reported  
NFA Type: Not reported  
Date NFA: 2007-06-18  
Rank: Not reported  
Cleanup Siteid: 4568  
Contaminant Name: Petroleum Products-Unspecified  
Soil: Confirmed Above Cleanup Levels

**R104** QUADRANT EAST CAMPUS PARCEL 1  
**NNW** , WA  
**< 1/8**  
**0.013 mi.**  
**70 ft.** Site 1 of 2 in cluster R

**WA ALLSITES** S110626850  
N/A

**Actual:** 435 ft. ALLSITES:  
**Focus Map:** 5  
Name: QUADRANT EAST CAMPUS PARCEL 1  
Facility Id: 61121791  
Interaction: 54161  
Interaction 1: A  
Interaction 2: DAM  
Ecology Program: WATRES  
Program Data: DSS  
Facility Alt.: Quadrant East Campus Parcel 1  
Program ID: WATRES  
Date Interaction: 2001-01-16 00:00:00  
Date Interaction 3: Dam Site  
Latitude: 47.311666568  
Longitude: -122.289367979

**S105** PEP BOYS 291  
**West** 32427 PACIFIC HWY S  
**< 1/8** FEDERAL WAY, WA 98003  
**0.016 mi.**  
**82 ft.** Site 1 of 3 in cluster S

**RCRA NonGen / NLR** 1000838780  
**FINDS** WAD988515797  
**ECHO**

**Actual:** 420 ft. RCRA NonGen / NLR:  
**Focus Map:** 4  
Date Form Received by Agency: 2002-02-28 00:00:00.0  
Handler Name: PEP BOYS 291  
Handler Address: 32427 PACIFIC HWY S

Map ID  
Direction  
Distance  
Elevation

MAP FINDINGS

Site

Database(s)

EDR ID Number  
EPA ID Number

PEP BOYS 291 (Continued)

1000838780

Handler City,State,Zip:	FEDERAL WAY, WA 98003
EPA ID:	WAD988515797
Contact Name:	PEP BOYS PEP BOYS
Contact Address:	3111 W ALLEGHENY AVE
Contact City,State,Zip:	PHILADELPHIA, PA 19137
Contact Telephone:	215-227-9017
Contact Fax:	000-000-0000
Contact Email:	Not reported
Contact Title:	Not reported
EPA Region:	10
Land Type:	Private
Federal Waste Generator Description:	Not a generator, verified
Non-Notifier:	Not reported
Biennial Report Cycle:	Not reported
Accessibility:	Not reported
Active Site Indicator:	Not reported
State District Owner:	WA
State District:	NWRO
Mailing Address:	3111 W ALLEGHENY AVE
Mailing City,State,Zip:	PHILADELPHIA, PA 19137
Owner Name:	PEP BOYS P
Owner Type:	Private
Operator Name:	CHUCK L
Operator Type:	Private
Short-Term Generator Activity:	No
Importer Activity:	No
Mixed Waste Generator:	No
Transporter Activity:	No
Transfer Facility Activity:	No
Recycler Activity with Storage:	No
Small Quantity On-Site Burner Exemption:	No
Smelting Melting and Refining Furnace Exemption:	No
Underground Injection Control:	No
Off-Site Waste Receipt:	No
Universal Waste Indicator:	No
Universal Waste Destination Facility:	No
Federal Universal Waste:	No
Active Site Fed-Reg Treatment Storage and Disposal Facility:	Not reported
Active Site Converter Treatment storage and Disposal Facility:	Not reported
Active Site State-Reg Treatment Storage and Disposal Facility:	Not reported
Active Site State-Reg Handler:	---
Federal Facility Indicator:	Not reported
Hazardous Secondary Material Indicator:	NN
Sub-Part K Indicator:	Not reported
Commercial TSD Indicator:	No
Treatment Storage and Disposal Type:	Not reported
2018 GPRA Permit Baseline:	Not on the Baseline
2018 GPRA Renewals Baseline:	Not on the Baseline
Permit Renewals Workload Universe:	Not reported
Permit Workload Universe:	Not reported
Permit Progress Universe:	Not reported
Post-Closure Workload Universe:	Not reported
Closure Workload Universe:	Not reported
202 GPRA Corrective Action Baseline:	No
Corrective Action Workload Universe:	No
Subject to Corrective Action Universe:	No
Non-TSDFs Where RCRA CA has Been Imposed Universe:	No

Map ID  
Direction  
Distance  
Elevation

MAP FINDINGS

Site

Database(s)

EDR ID Number  
EPA ID Number

PEP BOYS 291 (Continued)

1000838780

TSDFs Potentially Subject to CA Under 3004 (u)/(v) Universe: No  
TSDFs Only Subject to CA under Discretionary Auth Universe: No  
Corrective Action Priority Ranking: No NCAPS ranking  
Environmental Control Indicator: No  
Institutional Control Indicator: No  
Human Exposure Controls Indicator: N/A  
Groundwater Controls Indicator: N/A  
Operating TSDF Universe: Not reported  
Full Enforcement Universe: Not reported  
Significant Non-Complier Universe: No  
Unaddressed Significant Non-Complier Universe: No  
Addressed Significant Non-Complier Universe: No  
Significant Non-Complier With a Compliance Schedule Universe: No  
Financial Assurance Required: Not reported  
Handler Date of Last Change: 2012-02-16 19:19:10.0  
Recognized Trader-Importer: No  
Recognized Trader-Exporter: No  
Importer of Spent Lead Acid Batteries: No  
Exporter of Spent Lead Acid Batteries: No  
Recycler Activity Without Storage: Not reported  
Manifest Broker: Not reported  
Sub-Part P Indicator: Not reported

Handler - Owner Operator:

Owner/Operator Indicator: Owner  
Owner/Operator Name: PEP BOYS  
Legal Status: Private  
Date Became Current: Not reported  
Date Ended Current: Not reported  
Owner/Operator Address: 3111 W ALLEGHENY AVE  
Owner/Operator City,State,Zip: PHILADELPHIA, PA 19137  
Owner/Operator Telephone: 215-227-9017  
Owner/Operator Telephone Ext: Not reported  
Owner/Operator Fax: Not reported  
Owner/Operator Email: Not reported

Owner/Operator Indicator: Operator  
Owner/Operator Name: LEVICK, CHUCK  
Legal Status: Private  
Date Became Current: Not reported  
Date Ended Current: Not reported  
Owner/Operator Address: 32427 PACIFIC HWY S  
Owner/Operator City,State,Zip: FEDERAL WAY, WA 98003  
Owner/Operator Telephone: 253-838-3431  
Owner/Operator Telephone Ext: Not reported  
Owner/Operator Fax: Not reported  
Owner/Operator Email: Not reported

Owner/Operator Indicator: Operator  
Owner/Operator Name: GODFREY, DONALD  
Legal Status: Private  
Date Became Current: Not reported  
Date Ended Current: Not reported  
Owner/Operator Address: 32427 PACIFIC HWY S  
Owner/Operator City,State,Zip: FEDERAL WAY, WA 98003-8501  
Owner/Operator Telephone: 253-838-3431

Map ID  
Direction  
Distance  
Elevation

MAP FINDINGS

Site

Database(s)

EDR ID Number  
EPA ID Number

PEP BOYS 291 (Continued)

1000838780

Owner/Operator Telephone Ext:	Not reported
Owner/Operator Fax:	Not reported
Owner/Operator Email:	Not reported
Owner/Operator Indicator:	Owner
Owner/Operator Name:	PEP BOYS P
Legal Status:	Private
Date Became Current:	1999-12-31 00:00:00.
Date Ended Current:	Not reported
Owner/Operator Address:	3111 W ALLEGHENY AVE
Owner/Operator City,State,Zip:	PHILADELPHIA, PA 19137
Owner/Operator Telephone:	215-227-9017
Owner/Operator Telephone Ext:	Not reported
Owner/Operator Fax:	Not reported
Owner/Operator Email:	Not reported
Owner/Operator Indicator:	Owner
Owner/Operator Name:	JOUFLAS, PETER T
Legal Status:	Private
Date Became Current:	Not reported
Date Ended Current:	Not reported
Owner/Operator Address:	1111 118TH AVE SE STE 1
Owner/Operator City,State,Zip:	BELLEVUE, WA 98005
Owner/Operator Telephone:	000-000-0000
Owner/Operator Telephone Ext:	Not reported
Owner/Operator Fax:	Not reported
Owner/Operator Email:	Not reported
Owner/Operator Indicator:	Owner
Owner/Operator Name:	PEP BOYS
Legal Status:	Private
Date Became Current:	1999-12-31 00:00:00.
Date Ended Current:	Not reported
Owner/Operator Address:	3111 W ALLEGHENY AVE
Owner/Operator City,State,Zip:	PHILADELPHIA, PA 19137
Owner/Operator Telephone:	215-227-9017
Owner/Operator Telephone Ext:	Not reported
Owner/Operator Fax:	Not reported
Owner/Operator Email:	Not reported
Owner/Operator Indicator:	Operator
Owner/Operator Name:	LEVICK, CHUCK
Legal Status:	Private
Date Became Current:	Not reported
Date Ended Current:	Not reported
Owner/Operator Address:	32427 PACIFIC HWY S
Owner/Operator City,State,Zip:	FEDERAL WAY, WA 98003
Owner/Operator Telephone:	253-838-3431
Owner/Operator Telephone Ext:	Not reported
Owner/Operator Fax:	Not reported
Owner/Operator Email:	Not reported
Owner/Operator Indicator:	Owner
Owner/Operator Name:	PEP BOYS
Legal Status:	Private
Date Became Current:	1999-12-31 00:00:00.
Date Ended Current:	Not reported

Map ID  
Direction  
Distance  
Elevation

MAP FINDINGS

Site

Database(s)

EDR ID Number  
EPA ID Number

PEP BOYS 291 (Continued)

1000838780

Owner/Operator Address: 3111 W ALLEGHENY AVE  
Owner/Operator City,State,Zip: PHILADELPHIA, PA 19137  
Owner/Operator Telephone: 215-227-9017  
Owner/Operator Telephone Ext: Not reported  
Owner/Operator Fax: Not reported  
Owner/Operator Email: Not reported

Owner/Operator Indicator: Owner  
Owner/Operator Name: SEATAC PONTIAC GMC INC  
Legal Status: Private  
Date Became Current: 1992-12-02 00:00:00.  
Date Ended Current: Not reported  
Owner/Operator Address: 32427 PACIFIC HWY S  
Owner/Operator City,State,Zip: FEDERAL WAY, WA 98003  
Owner/Operator Telephone: 206-838-3431  
Owner/Operator Telephone Ext: Not reported  
Owner/Operator Fax: Not reported  
Owner/Operator Email: Not reported

Owner/Operator Indicator: Owner  
Owner/Operator Name: SEATAC PONTIAC GMC INC  
Legal Status: Private  
Date Became Current: 1992-12-02 00:00:00.  
Date Ended Current: Not reported  
Owner/Operator Address: 32427 PACIFIC HWY S  
Owner/Operator City,State,Zip: FEDERAL WAY, WA 98003  
Owner/Operator Telephone: 206-838-3431  
Owner/Operator Telephone Ext: Not reported  
Owner/Operator Fax: Not reported  
Owner/Operator Email: Not reported

Owner/Operator Indicator: Owner  
Owner/Operator Name: PEP BOYS 291  
Legal Status: Private  
Date Became Current: Not reported  
Date Ended Current: Not reported  
Owner/Operator Address: 32427 PACIFIC HWY S  
Owner/Operator City,State,Zip: FEDERAL WAY, WA 98003  
Owner/Operator Telephone: 000-000-0000  
Owner/Operator Telephone Ext: Not reported  
Owner/Operator Fax: Not reported  
Owner/Operator Email: Not reported

Owner/Operator Indicator: Operator  
Owner/Operator Name: PEP BOYS 291  
Legal Status: Private  
Date Became Current: Not reported  
Date Ended Current: Not reported  
Owner/Operator Address: 32427 PACIFIC HWY S  
Owner/Operator City,State,Zip: FEDERAL WAY, WA 98003  
Owner/Operator Telephone: 000-000-0000  
Owner/Operator Telephone Ext: Not reported  
Owner/Operator Fax: Not reported  
Owner/Operator Email: Not reported

Owner/Operator Indicator: Owner  
Owner/Operator Name: PEP BOYS

Map ID  
Direction  
Distance  
Elevation

MAP FINDINGS

Site

Database(s)

EDR ID Number  
EPA ID Number

PEP BOYS 291 (Continued)

1000838780

Legal Status:	Private
Date Became Current:	Not reported
Date Ended Current:	Not reported
Owner/Operator Address:	3111 W ALLEGHENY AVE
Owner/Operator City,State,Zip:	PHILADELPHIA, PA 19137
Owner/Operator Telephone:	215-227-9017
Owner/Operator Telephone Ext:	Not reported
Owner/Operator Fax:	Not reported
Owner/Operator Email:	Not reported
Owner/Operator Indicator:	Owner
Owner/Operator Name:	PEP BOYS
Legal Status:	Private
Date Became Current:	Not reported
Date Ended Current:	Not reported
Owner/Operator Address:	3111 W ALLEGHENY AVE
Owner/Operator City,State,Zip:	PHILADELPHIA, PA 19137
Owner/Operator Telephone:	215-227-9017
Owner/Operator Telephone Ext:	Not reported
Owner/Operator Fax:	Not reported
Owner/Operator Email:	Not reported
Owner/Operator Indicator:	Operator
Owner/Operator Name:	LEVICK, CHUCK
Legal Status:	Private
Date Became Current:	Not reported
Date Ended Current:	Not reported
Owner/Operator Address:	32427 PACIFIC HWY S
Owner/Operator City,State,Zip:	FEDERAL WAY, WA 98003
Owner/Operator Telephone:	253-838-3431
Owner/Operator Telephone Ext:	Not reported
Owner/Operator Fax:	Not reported
Owner/Operator Email:	Not reported
Owner/Operator Indicator:	Owner
Owner/Operator Name:	GODFREY, DONALD
Legal Status:	Private
Date Became Current:	1996-05-30 00:00:00.
Date Ended Current:	Not reported
Owner/Operator Address:	32427 PACIFIC HWY S
Owner/Operator City,State,Zip:	FEDERAL WAY, WA 98003
Owner/Operator Telephone:	253-838-3431
Owner/Operator Telephone Ext:	Not reported
Owner/Operator Fax:	Not reported
Owner/Operator Email:	Not reported
Owner/Operator Indicator:	Owner
Owner/Operator Name:	PEP BOYS
Legal Status:	Private
Date Became Current:	Not reported
Date Ended Current:	Not reported
Owner/Operator Address:	3111 W ALLEGHENY AVE
Owner/Operator City,State,Zip:	PHILADELPHIA, PA 19137
Owner/Operator Telephone:	215-227-9017
Owner/Operator Telephone Ext:	Not reported
Owner/Operator Fax:	Not reported
Owner/Operator Email:	Not reported

Map ID  
Direction  
Distance  
Elevation

MAP FINDINGS

Site

Database(s)

EDR ID Number  
EPA ID Number

PEP BOYS 291 (Continued)

1000838780

Owner/Operator Indicator: Operator  
Owner/Operator Name: CHUCK L  
Legal Status: Private  
Date Became Current: 1996-05-30 00:00:00.  
Date Ended Current: Not reported  
Owner/Operator Address: 32427 PACIFIC HWY S  
Owner/Operator City,State,Zip: FEDERAL WAY, WA 98003-8501  
Owner/Operator Telephone: 253-838-3431  
Owner/Operator Telephone Ext: Not reported  
Owner/Operator Fax: Not reported  
Owner/Operator Email: Not reported

Owner/Operator Indicator: Owner  
Owner/Operator Name: PEP BOYS  
Legal Status: Private  
Date Became Current: Not reported  
Date Ended Current: Not reported  
Owner/Operator Address: 3111 W ALLEGHENY AVE  
Owner/Operator City,State,Zip: PHILADELPHIA, PA 19137  
Owner/Operator Telephone: 215-227-9017  
Owner/Operator Telephone Ext: Not reported  
Owner/Operator Fax: Not reported  
Owner/Operator Email: Not reported

Owner/Operator Indicator: Operator  
Owner/Operator Name: PEP BOYS 291  
Legal Status: Private  
Date Became Current: Not reported  
Date Ended Current: Not reported  
Owner/Operator Address: 32427 PACIFIC HWY S  
Owner/Operator City,State,Zip: FEDERAL WAY, WA 98003  
Owner/Operator Telephone: 000-000-0000  
Owner/Operator Telephone Ext: Not reported  
Owner/Operator Fax: Not reported  
Owner/Operator Email: Not reported

Owner/Operator Indicator: Owner  
Owner/Operator Name: GODFREY, DONALD  
Legal Status: Private  
Date Became Current: 1996-05-30 00:00:00.  
Date Ended Current: Not reported  
Owner/Operator Address: 32427 PACIFIC HWY S  
Owner/Operator City,State,Zip: FEDERAL WAY, WA 98003  
Owner/Operator Telephone: 253-838-3431  
Owner/Operator Telephone Ext: Not reported  
Owner/Operator Fax: Not reported  
Owner/Operator Email: Not reported

Owner/Operator Indicator: Operator  
Owner/Operator Name: LEVICK, CHUCK  
Legal Status: Private  
Date Became Current: Not reported  
Date Ended Current: Not reported  
Owner/Operator Address: 32427 PACIFIC HWY S  
Owner/Operator City,State,Zip: FEDERAL WAY, WA 98003  
Owner/Operator Telephone: 253-838-3431  
Owner/Operator Telephone Ext: Not reported

Map ID  
Direction  
Distance  
Elevation

MAP FINDINGS

Site

Database(s)

EDR ID Number  
EPA ID Number

PEP BOYS 291 (Continued)

1000838780

Owner/Operator Fax: Not reported  
Owner/Operator Email: Not reported

Owner/Operator Indicator: Owner  
Owner/Operator Name: PEP BOYS 291  
Legal Status: Private  
Date Became Current: Not reported  
Date Ended Current: Not reported  
Owner/Operator Address: 32427 PACIFIC HWY S  
Owner/Operator City,State,Zip: FEDERAL WAY, WA 98003  
Owner/Operator Telephone: 000-000-0000  
Owner/Operator Telephone Ext: Not reported  
Owner/Operator Fax: Not reported  
Owner/Operator Email: Not reported

Owner/Operator Indicator: Operator  
Owner/Operator Name: LEVICK, CHUCK  
Legal Status: Private  
Date Became Current: Not reported  
Date Ended Current: Not reported  
Owner/Operator Address: 32427 PACIFIC HWY S  
Owner/Operator City,State,Zip: FEDERAL WAY, WA 98003  
Owner/Operator Telephone: 253-838-3431  
Owner/Operator Telephone Ext: Not reported  
Owner/Operator Fax: Not reported  
Owner/Operator Email: Not reported

Owner/Operator Indicator: Owner  
Owner/Operator Name: PEP BOYS  
Legal Status: Private  
Date Became Current: 1999-12-31 00:00:00.  
Date Ended Current: Not reported  
Owner/Operator Address: 3111 W ALLEGHENY AVE  
Owner/Operator City,State,Zip: PHILADELPHIA, PA 19137  
Owner/Operator Telephone: 215-227-9017  
Owner/Operator Telephone Ext: Not reported  
Owner/Operator Fax: Not reported  
Owner/Operator Email: Not reported

Historic Generators:  
Receive Date: 1999-12-29 00:00:00.0  
Handler Name: PEP BOYS 291  
Federal Waste Generator Description: Not a generator, verified  
State District Owner: WA  
Large Quantity Handler of Universal Waste: No  
Recognized Trader Importer: No  
Recognized Trader Exporter: No  
Spent Lead Acid Battery Importer: No  
Spent Lead Acid Battery Exporter: No  
Current Record: No  
Non Storage Recycler Activity: Not reported  
Electronic Manifest Broker: Not reported

Receive Date: 2002-02-28 00:00:00.0  
Handler Name: PEP BOYS 291  
Federal Waste Generator Description: Not a generator, verified  
State District Owner: WA



Map ID  
Direction  
Distance  
Elevation

MAP FINDINGS

Site

Database(s)

EDR ID Number  
EPA ID Number

PEP BOYS 291 (Continued)

1000838780

Large Quantity Handler of Universal Waste: No  
Recognized Trader Importer: No  
Recognized Trader Exporter: No  
Spent Lead Acid Battery Importer: No  
Spent Lead Acid Battery Exporter: No  
Current Record: Yes  
Non Storage Recycler Activity: Not reported  
Electronic Manifest Broker: Not reported

Receive Date: 1997-12-10 00:00:00.0  
Handler Name: PEP BOYS 291  
Federal Waste Generator Description: Not a generator, verified  
State District Owner: WA  
Large Quantity Handler of Universal Waste: No  
Recognized Trader Importer: No  
Recognized Trader Exporter: No  
Spent Lead Acid Battery Importer: No  
Spent Lead Acid Battery Exporter: No  
Current Record: No  
Non Storage Recycler Activity: Not reported  
Electronic Manifest Broker: Not reported

Receive Date: 2000-12-09 00:00:00.0  
Handler Name: PEP BOYS 291  
Federal Waste Generator Description: Not a generator, verified  
State District Owner: WA  
Large Quantity Handler of Universal Waste: No  
Recognized Trader Importer: No  
Recognized Trader Exporter: No  
Spent Lead Acid Battery Importer: No  
Spent Lead Acid Battery Exporter: No  
Current Record: No  
Non Storage Recycler Activity: Not reported  
Electronic Manifest Broker: Not reported

Receive Date: 1993-12-31 00:00:00.0  
Handler Name: PEP BOYS 291  
Federal Waste Generator Description: Small Quantity Generator  
State District Owner: WA  
Large Quantity Handler of Universal Waste: No  
Recognized Trader Importer: No  
Recognized Trader Exporter: No  
Spent Lead Acid Battery Importer: No  
Spent Lead Acid Battery Exporter: No  
Current Record: No  
Non Storage Recycler Activity: Not reported  
Electronic Manifest Broker: Not reported

Receive Date: 1996-03-04 00:00:00.0  
Handler Name: PEP BOYS 291  
Federal Waste Generator Description: Conditionally Exempt Small Quantity Generator  
State District Owner: WA  
Large Quantity Handler of Universal Waste: No  
Recognized Trader Importer: No  
Recognized Trader Exporter: No  
Spent Lead Acid Battery Importer: No  
Spent Lead Acid Battery Exporter: No

Map ID  
Direction  
Distance  
Elevation

MAP FINDINGS

Site

Database(s)

EDR ID Number  
EPA ID Number

PEP BOYS 291 (Continued)

1000838780

Current Record: No  
Non Storage Recycler Activity: Not reported  
Electronic Manifest Broker: Not reported

Receive Date: 1999-12-29 00:00:00.0  
Handler Name: PEP BOYS 291  
Federal Waste Generator Description: Conditionally Exempt Small Quantity Generator  
State District Owner: WA  
Large Quantity Handler of Universal Waste: No  
Recognized Trader Importer: No  
Recognized Trader Exporter: No  
Spent Lead Acid Battery Importer: No  
Spent Lead Acid Battery Exporter: No  
Current Record: No  
Non Storage Recycler Activity: Not reported  
Electronic Manifest Broker: Not reported

Receive Date: 2000-12-08 00:00:00.0  
Handler Name: PEP BOYS 291  
Federal Waste Generator Description: Not a generator, verified  
State District Owner: WA  
Large Quantity Handler of Universal Waste: No  
Recognized Trader Importer: No  
Recognized Trader Exporter: No  
Spent Lead Acid Battery Importer: No  
Spent Lead Acid Battery Exporter: No  
Current Record: No  
Non Storage Recycler Activity: Not reported  
Electronic Manifest Broker: Not reported

Receive Date: 2002-02-28 00:00:00.0  
Handler Name: PEP BOYS 291  
Federal Waste Generator Description: Not a generator, verified  
State District Owner: WA  
Large Quantity Handler of Universal Waste: No  
Recognized Trader Importer: No  
Recognized Trader Exporter: No  
Spent Lead Acid Battery Importer: No  
Spent Lead Acid Battery Exporter: No  
Current Record: No  
Non Storage Recycler Activity: Not reported  
Electronic Manifest Broker: Not reported

List of NAICS Codes and Descriptions:  
NAICS Code: 44131  
NAICS Description: AUTOMOTIVE PARTS AND ACCESSORIES STORES

Facility Has Received Notices of Violations:  
Violations: No Violations Found

Evaluation Action Summary:  
Evaluations: No Evaluations Found

FINDS:

Map ID  
 Direction  
 Distance  
 Elevation

MAP FINDINGS

Site

Database(s)

EDR ID Number  
 EPA ID Number

**PEP BOYS 291 (Continued)**

**1000838780**

Registry ID: 110005382479

Click Here:

**Environmental Interest/Information System:**

Washington Facility / Site Identification System (WA-FSIS) provides a means to query and display data maintained by the Washington Department of Ecology. This system contains key information for each facility/site that is currently, or has been, of interest to the Air Quality, Dam Safety, Hazardous Waste, Toxics Cleanup, and Water Quality Programs.

RCRAInfo is a national information system that supports the Resource Conservation and Recovery Act (RCRA) program through the tracking of events and activities related to facilities that generate, transport, and treat, store, or dispose of hazardous waste. RCRAInfo allows RCRA program staff to track the notification, permit, compliance, and corrective action activities required under RCRA.

Click this hyperlink while viewing on your computer to access additional FINDS: detail in the EDR Site Report.

**ECHO:**

Envid: 1000838780  
 Registry ID: 110005382479  
 DFR URL: <http://echo.epa.gov/detailed-facility-report?fid=110005382479>  
 Name: PEP BOYS 291  
 Address: 32427 PACIFIC HWY S  
 City,State,Zip: FEDERAL WAY, WA 98003

**S106**  
**West**  
**< 1/8**  
**0.016 mi.**  
**82 ft.**

**CAR PROS**  
**32427 PACIFIC HWY S**  
**FEDERAL WAY, WA 98003**  
**Site 2 of 3 in cluster S**

**WA LUST** **U003732893**  
**WA UST** **N/A**  
**WA ALLSITES**  
**WA CSCSL NFA**

**Actual:**  
**420 ft.**

**Focus Map:**  
**4**

**LUST:**

Name: CAR PROS 1999  
 Address: 32427 PACIFIC HWY S  
 City,State,Zip: FEDERAL WAY, WA 98003  
 Facility ID: 43847399  
 Lust Status Type: LUST - NFA  
 Cleanup Site ID: 9201  
 Cleanup Unit Type: Not reported  
 Process Type: Not reported  
 Cleanup Unit Name: CAR PROS,CAR PROS DICK BALCH CHEVROLET,NATIONAL CAR RENTAL UST 6831,Pep Boys 291,SEATAC PONTIAC GMC  
 Response Section: Northwest  
 Release Date: 02/08/2000  
 Lust Date: 10/03/2011  
 Region: Northwest  
 Lust ID: 5507  
 UST ID: 532600  
 Contaminant Name: Petroleum-Other  
 Ground Water: Not reported  
 Surface Water: Not reported  
 Soil: Remediated-Below  
 Sediment: Not reported  
 Air: Not reported  
 Bedrock: Not reported

Map ID  
Direction  
Distance  
Elevation

MAP FINDINGS

Site

Database(s)

EDR ID Number  
EPA ID Number

**CAR PROS (Continued)**

**U003732893**

Lat/Long: 47.31123 / -122.31354

**UST:**

Name: CAR PROS  
Address: 32427 PACIFIC HWY S  
City: FEDERAL WAY  
Zip: 98003  
Facility ID: 43847399  
Site Id: 532600  
UBI: Not reported  
Phone Number: Not reported  
Decimal Latitude: 47.31123  
Decimal Longitude: -122.31354

Tank Name: Not reported  
Tag Number: Not reported  
Tank Status: Removed  
Tank Status Date: 05/16/2000  
Tank Install Date: 01/01/1900  
Tank Closure Date: Not reported  
Capacity Range: Not reported  
Tank Permit Expiration Date: Not reported  
Tank Upgrade Date: Not reported  
Tank Spill Prevention: Not reported  
Tank Overfill Prevention: Not reported  
Tank Material: Not reported  
Tank Construction: Not reported  
Tank Tightness Test: Not reported  
Tank Corrosion Protection: Not reported  
Tank Manifold: Not reported  
Tank Release Detection: Not reported  
Tank SFC Type: Not reported  
Pipe Material: Not reported  
Pipe Construction: Not reported  
Pipe Primary Release Detection: Not reported  
Pipe Second Release Detection: Not reported  
Pipe Corrosion Protection: Not reported  
Pipe Pumping System: Not reported  
Responsible Unit: Northwest  
Dispenser/Pump SFC Type: Not reported

**ALLSITES:**

Name: PEP BOYS 291  
Facility Id: 43847399

Interaction: 44742  
Interaction 1: I  
Interaction 2: LUST  
Ecology Program: TOXICS  
Program Data: ISIS  
Facility Alt.: Not reported  
Program ID: 532600  
Date Interaction: 2000-02-08 00:00:00  
Date Interaction 3: LUST Facility  
Latitude: 47.311224396  
Longitude: -122.31352518

Map ID  
Direction  
Distance  
Elevation

MAP FINDINGS

Site

Database(s)

EDR ID Number  
EPA ID Number

**CAR PROS (Continued)**

**U003732893**

Interaction: 44743  
Interaction 1: A  
Interaction 2: UST  
Ecology Program: TOXICS  
Program Data: UST  
Facility Alt.: Not reported  
Program ID: Not reported  
Date Interaction: 2000-03-20 00:00:00  
Date Interaction 3: Underground Storage Tank  
Latitude: 47.311224396  
Longitude: -122.31352518

Interaction: 44740  
Interaction 1: I  
Interaction 2: HWG  
Ecology Program: HAZWASTE  
Program Data: TURBOWASTE  
Facility Alt.: Not reported  
Program ID: WAD988515797  
Date Interaction: 1992-12-16 00:00:00  
Date Interaction 3: Hazardous Waste Generator  
Latitude: 47.311224396  
Longitude: -122.31352518

Interaction: 44741  
Interaction 1: I  
Interaction 2: HWG  
Ecology Program: HAZWASTE  
Program Data: TURBOWASTE  
Facility Alt.: Not reported  
Program ID: WAD988515797  
Date Interaction: 1999-12-29 00:00:00  
Date Interaction 3: Hazardous Waste Generator  
Latitude: 47.311224396  
Longitude: -122.31352518

CSCSL NFA:  
Name: CAR PROS 1999  
Address: 32427 PACIFIC HWY S  
City,State,Zip: FEDERAL WAY, WA 98003  
Facility/Site Id: 43847399  
CS Id: 9201  
NFA Date: 10/03/2011  
Alternate Site Names: CAR PROS,CAR PROS DICK BALCH CHEVROLET,NATIONAL CAR RENTAL UST  
6831,Pep Boys 291,SEATAC PONTIAC GMC  
NFA Reason: NFA-Initial Investigation  
Site Status: NFA  
Region: Northwest  
Contaminant Name: Petroleum-Other  
Ground Water: Not reported  
Surface Water: Not reported  
Soil: Remediated-Below  
Sediment: Not reported  
Air: Not reported

Map ID  
Direction  
Distance  
Elevation

MAP FINDINGS

Site

Database(s)

EDR ID Number  
EPA ID Number

**CAR PROS (Continued)**

**U003732893**

Bedrock: Not reported  
Latitude: 47.31123  
Longitude: -122.31354

**S107**  
**West**  
**< 1/8**  
**0.016 mi.**  
**82 ft.**

**CAR PROS/DICK BALCH CHEVROLET**  
**32427 PACIFIC HWY S.**  
**FEDERAL WAY, WA 98003**  
**Site 3 of 3 in cluster S**

**WA ICR S104485991**  
**N/A**

**Actual:**  
**420 ft.**  
**Focus Map:**  
**4**

**ICR:**  
Date Ecology Received Report: 02/08/00  
Contaminants Found at Site: Petroleum products  
Media Contaminated: Soil  
Waste Management: Tank  
Region: North Western  
Type of Report Ecology Received: Final cleanup report  
Site Register Issue: 98-25  
County Code: 17  
Contact: Not reported  
Report Title: Not reported

**108**  
**North**  
**< 1/8**  
**0.016 mi.**  
**83 ft.**

**FEDERAL WAY WATER DIST 20TH AV**  
**30000 BLK 20TH AVE S**  
**FEDERAL WAY, WA 98003**

**WA ALLSITES 1000878429**  
**RCRA NonGen / NLR WA0000050328**  
**FINDS**  
**ECHO**

**Actual:**  
**427 ft.**  
**Focus Map:**  
**5**

**ALLSITES:**  
Name: FEDERAL WAY WATER DIST 20TH AV  
Facility Id: 62365412  
  
Interaction: 55067  
Interaction 1: I  
Interaction 2: HWG  
Ecology Program: HAZWASTE  
Program Data: TURBOWASTE  
Facility Alt.: Not reported  
Program ID: WA0000050328  
Date Interaction: 1993-11-05 00:00:00  
Date Interaction 3: Hazardous Waste Generator  
Latitude: 47.315564395999999  
Longitude: -122.310685178

**RCRA NonGen / NLR:**  
Date Form Received by Agency: 1995-01-01 00:00:00.0  
Handler Name: FEDERAL WAY WATER DIST 20TH AV  
Handler Address: 30000 BLK 20TH AVE S  
Handler City,State,Zip: FEDERAL WAY, WA 98003  
EPA ID: WA0000050328  
Contact Name: Not reported  
Contact Address: Not reported  
Contact City,State,Zip: Not reported  
Contact Telephone: Not reported  
Contact Fax: Not reported

Map ID  
 Direction  
 Distance  
 Elevation

MAP FINDINGS

Site

Database(s)

EDR ID Number  
 EPA ID Number

FEDERAL WAY WATER DIST 20TH AV (Continued)

1000878429

Contact Email:	Not reported
Contact Title:	Not reported
EPA Region:	10
Land Type:	Other
Federal Waste Generator Description:	Not a generator, verified
Non-Notifier:	Not reported
Biennial Report Cycle:	Not reported
Accessibility:	Not reported
Active Site Indicator:	Not reported
State District Owner:	WA
State District:	NWRO
Mailing Address:	PO BOX 4249
Mailing City, State, Zip:	FEDERAL WAY, WA 98063
Owner Name:	FEDERAL WAY WATER DIST
Owner Type:	Private
Operator Name:	FEDERAL WAY WATER DIST 20TH AV
Operator Type:	Private
Short-Term Generator Activity:	No
Importer Activity:	No
Mixed Waste Generator:	No
Transporter Activity:	No
Transfer Facility Activity:	No
Recycler Activity with Storage:	No
Small Quantity On-Site Burner Exemption:	No
Smelting Melting and Refining Furnace Exemption:	No
Underground Injection Control:	No
Off-Site Waste Receipt:	No
Universal Waste Indicator:	No
Universal Waste Destination Facility:	No
Federal Universal Waste:	No
Active Site Fed-Reg Treatment Storage and Disposal Facility:	Not reported
Active Site Converter Treatment storage and Disposal Facility:	Not reported
Active Site State-Reg Treatment Storage and Disposal Facility:	Not reported
Active Site State-Reg Handler:	---
Federal Facility Indicator:	Not reported
Hazardous Secondary Material Indicator:	NN
Sub-Part K Indicator:	Not reported
Commercial TSD Indicator:	No
Treatment Storage and Disposal Type:	Not reported
2018 GPRA Permit Baseline:	Not on the Baseline
2018 GPRA Renewals Baseline:	Not on the Baseline
Permit Renewals Workload Universe:	Not reported
Permit Workload Universe:	Not reported
Permit Progress Universe:	Not reported
Post-Closure Workload Universe:	Not reported
Closure Workload Universe:	Not reported
202 GPRA Corrective Action Baseline:	No
Corrective Action Workload Universe:	No
Subject to Corrective Action Universe:	No
Non-TSDs Where RCRA CA has Been Imposed Universe:	No
TSDs Potentially Subject to CA Under 3004 (u)/(v) Universe:	No
TSDs Only Subject to CA under Discretionary Auth Universe:	No
Corrective Action Priority Ranking:	No NCAPS ranking
Environmental Control Indicator:	No
Institutional Control Indicator:	No
Human Exposure Controls Indicator:	N/A
Groundwater Controls Indicator:	N/A

Map ID  
Direction  
Distance  
Elevation

MAP FINDINGS

Site

Database(s)

EDR ID Number  
EPA ID Number

FEDERAL WAY WATER DIST 20TH AV (Continued)

1000878429

Operating TSDF Universe: Not reported  
Full Enforcement Universe: Not reported  
Significant Non-Complier Universe: No  
Unaddressed Significant Non-Complier Universe: No  
Addressed Significant Non-Complier Universe: No  
Significant Non-Complier With a Compliance Schedule Universe: No  
Financial Assurance Required: Not reported  
Handler Date of Last Change: 2018-05-07 13:45:28.0  
Recognized Trader-Importer: No  
Recognized Trader-Exporter: No  
Importer of Spent Lead Acid Batteries: No  
Exporter of Spent Lead Acid Batteries: No  
Recycler Activity Without Storage: No  
Manifest Broker: No  
Sub-Part P Indicator: Not reported

Handler - Owner Operator:

Owner/Operator Indicator: Owner  
Owner/Operator Name: FEDERAL WAY WATER DIST 20TH AV  
Legal Status: Private  
Date Became Current: Not reported  
Date Ended Current: Not reported  
Owner/Operator Address: 30000 BLK 20TH AVE S  
Owner/Operator City,State,Zip: FEDERAL WAY, WA 98003  
Owner/Operator Telephone: 000-000-0000  
Owner/Operator Telephone Ext: Not reported  
Owner/Operator Fax: Not reported  
Owner/Operator Email: Not reported

Owner/Operator Indicator: Owner  
Owner/Operator Name: FEDERAL WAY WATER DIST 20TH AV  
Legal Status: Private  
Date Became Current: Not reported  
Date Ended Current: Not reported  
Owner/Operator Address: 30000 BLK 20TH AVE S  
Owner/Operator City,State,Zip: FEDERAL WAY, WA 98003  
Owner/Operator Telephone: 000-000-0000  
Owner/Operator Telephone Ext: Not reported  
Owner/Operator Fax: Not reported  
Owner/Operator Email: Not reported

Owner/Operator Indicator: Owner  
Owner/Operator Name: FEDERAL WAY WATER DIST 20TH AV  
Legal Status: Private  
Date Became Current: Not reported  
Date Ended Current: Not reported  
Owner/Operator Address: 30000 BLK 20TH AVE S  
Owner/Operator City,State,Zip: FEDERAL WAY, WA 98003  
Owner/Operator Telephone: 000-000-0000  
Owner/Operator Telephone Ext: Not reported  
Owner/Operator Fax: Not reported  
Owner/Operator Email: Not reported

Owner/Operator Indicator: Operator  
Owner/Operator Name: FEDERAL WAY WATER DIST 20TH AV  
Legal Status: Private



Map ID  
Direction  
Distance  
Elevation

MAP FINDINGS

Site

Database(s)

EDR ID Number  
EPA ID Number

FEDERAL WAY WATER DIST 20TH AV (Continued)

1000878429

Date Became Current:	Not reported
Date Ended Current:	Not reported
Owner/Operator Address:	30000 BLK 20TH AVE S
Owner/Operator City,State,Zip:	FEDERAL WAY, WA 98003
Owner/Operator Telephone:	000-000-0000
Owner/Operator Telephone Ext:	Not reported
Owner/Operator Fax:	Not reported
Owner/Operator Email:	Not reported
Owner/Operator Indicator:	Owner
Owner/Operator Name:	FEDERAL WAY WATER DIST 20TH AV
Legal Status:	Private
Date Became Current:	Not reported
Date Ended Current:	Not reported
Owner/Operator Address:	30000 BLK 20TH AVE S
Owner/Operator City,State,Zip:	FEDERAL WAY, WA 98003
Owner/Operator Telephone:	000-000-0000
Owner/Operator Telephone Ext:	Not reported
Owner/Operator Fax:	Not reported
Owner/Operator Email:	Not reported
Owner/Operator Indicator:	Owner
Owner/Operator Name:	FEDERAL WAY WATER DIST 20TH AV
Legal Status:	Private
Date Became Current:	Not reported
Date Ended Current:	Not reported
Owner/Operator Address:	30000 BLK 20TH AVE S
Owner/Operator City,State,Zip:	FEDERAL WAY, WA 98003
Owner/Operator Telephone:	000-000-0000
Owner/Operator Telephone Ext:	Not reported
Owner/Operator Fax:	Not reported
Owner/Operator Email:	Not reported
Owner/Operator Indicator:	Owner
Owner/Operator Name:	FEDERAL WAY WATER DIST
Legal Status:	Private
Date Became Current:	1996-05-01 00:00:00.
Date Ended Current:	Not reported
Owner/Operator Address:	30000 20TH PL SW
Owner/Operator City,State,Zip:	FEDERAL WAY, WA 98023
Owner/Operator Telephone:	000-000-0000
Owner/Operator Telephone Ext:	Not reported
Owner/Operator Fax:	Not reported
Owner/Operator Email:	Not reported
Owner/Operator Indicator:	Operator
Owner/Operator Name:	FEDERAL WAY WATER DIST 20TH AV
Legal Status:	Private
Date Became Current:	Not reported
Date Ended Current:	Not reported
Owner/Operator Address:	30000 BLK 20TH AVE S
Owner/Operator City,State,Zip:	FEDERAL WAY, WA 98003
Owner/Operator Telephone:	000-000-0000
Owner/Operator Telephone Ext:	Not reported
Owner/Operator Fax:	Not reported
Owner/Operator Email:	Not reported

Map ID  
Direction  
Distance  
Elevation

MAP FINDINGS

Site

Database(s)

EDR ID Number  
EPA ID Number

FEDERAL WAY WATER DIST 20TH AV (Continued)

1000878429

Owner/Operator Indicator: Owner  
Owner/Operator Name: FEDERAL WAY WATER DIST 20TH AV  
Legal Status: Private  
Date Became Current: Not reported  
Date Ended Current: Not reported  
Owner/Operator Address: 30000 BLK 20TH AVE S  
Owner/Operator City,State,Zip: FEDERAL WAY, WA 98003  
Owner/Operator Telephone: 000-000-0000  
Owner/Operator Telephone Ext: Not reported  
Owner/Operator Fax: Not reported  
Owner/Operator Email: Not reported

Owner/Operator Indicator: Operator  
Owner/Operator Name: FEDERAL WAY WATER DIST 20TH AV  
Legal Status: Private  
Date Became Current: Not reported  
Date Ended Current: Not reported  
Owner/Operator Address: 30000 BLK 20TH AVE S  
Owner/Operator City,State,Zip: FEDERAL WAY, WA 98003  
Owner/Operator Telephone: 000-000-0000  
Owner/Operator Telephone Ext: Not reported  
Owner/Operator Fax: Not reported  
Owner/Operator Email: Not reported

Owner/Operator Indicator: Owner  
Owner/Operator Name: FEDERAL WAY WATER DIST 20TH AV  
Legal Status: Private  
Date Became Current: Not reported  
Date Ended Current: Not reported  
Owner/Operator Address: 30000 BLK 20TH AVE S  
Owner/Operator City,State,Zip: FEDERAL WAY, WA 98003  
Owner/Operator Telephone: 000-000-0000  
Owner/Operator Telephone Ext: Not reported  
Owner/Operator Fax: Not reported  
Owner/Operator Email: Not reported

Owner/Operator Indicator: Operator  
Owner/Operator Name: FEDERAL WAY WATER DIST 20TH AV  
Legal Status: Private  
Date Became Current: Not reported  
Date Ended Current: Not reported  
Owner/Operator Address: 30000 BLK 20TH AVE S  
Owner/Operator City,State,Zip: FEDERAL WAY, WA 98003  
Owner/Operator Telephone: 000-000-0000  
Owner/Operator Telephone Ext: Not reported  
Owner/Operator Fax: Not reported  
Owner/Operator Email: Not reported

Historic Generators:  
Receive Date: 1994-10-27 00:00:00.0  
Handler Name: FEDERAL WAY WATER DIST 20TH AV  
Federal Waste Generator Description: Not a generator, verified  
State District Owner: WA  
Large Quantity Handler of Universal Waste: No  
Recognized Trader Importer: No  
Recognized Trader Exporter: No  
Spent Lead Acid Battery Importer: No

Map ID  
Direction  
Distance  
Elevation

MAP FINDINGS

Site

Database(s)

EDR ID Number  
EPA ID Number

**FEDERAL WAY WATER DIST 20TH AV (Continued)**

**1000878429**

Spent Lead Acid Battery Exporter: No  
Current Record: No  
Non Storage Recycler Activity: Not reported  
Electronic Manifest Broker: Not reported

Receive Date: 1994-01-01 00:00:00.0  
Handler Name: FEDERAL WAY WATER DIST 20TH AV  
Federal Waste Generator Description: Not a generator, verified  
State District Owner: WA  
Large Quantity Handler of Universal Waste: No  
Recognized Trader Importer: No  
Recognized Trader Exporter: No  
Spent Lead Acid Battery Importer: No  
Spent Lead Acid Battery Exporter: No  
Current Record: No  
Non Storage Recycler Activity: Not reported  
Electronic Manifest Broker: Not reported

Receive Date: 1994-10-26 00:00:00.0  
Handler Name: FEDERAL WAY WATER DIST 20TH AV  
Federal Waste Generator Description: Not a generator, verified  
State District Owner: WA  
Large Quantity Handler of Universal Waste: No  
Recognized Trader Importer: No  
Recognized Trader Exporter: No  
Spent Lead Acid Battery Importer: No  
Spent Lead Acid Battery Exporter: No  
Current Record: No  
Non Storage Recycler Activity: Not reported  
Electronic Manifest Broker: Not reported

Receive Date: 1995-01-01 00:00:00.0  
Handler Name: FEDERAL WAY WATER DIST 20TH AV  
Federal Waste Generator Description: Not a generator, verified  
State District Owner: WA  
Large Quantity Handler of Universal Waste: No  
Recognized Trader Importer: No  
Recognized Trader Exporter: No  
Spent Lead Acid Battery Importer: No  
Spent Lead Acid Battery Exporter: No  
Current Record: Yes  
Non Storage Recycler Activity: Not reported  
Electronic Manifest Broker: Not reported

List of NAICS Codes and Descriptions:

NAICS Code: 22131  
NAICS Description: WATER SUPPLY AND IRRIGATION SYSTEMS

Facility Has Received Notices of Violations:

Violations: No Violations Found

Evaluation Action Summary:

Evaluations: No Evaluations Found

Map ID  
 Direction  
 Distance  
 Elevation

MAP FINDINGS

Site

Database(s)

EDR ID Number  
 EPA ID Number

**FEDERAL WAY WATER DIST 20TH AV (Continued)**

**1000878429**

**FINDS:**

Registry ID: 110005301896

Click Here:

**Environmental Interest/Information System:**

RCRAInfo is a national information system that supports the Resource Conservation and Recovery Act (RCRA) program through the tracking of events and activities related to facilities that generate, transport, and treat, store, or dispose of hazardous waste. RCRAInfo allows RCRA program staff to track the notification, permit, compliance, and corrective action activities required under RCRA.

Click this hyperlink while viewing on your computer to access additional FINDS: detail in the EDR Site Report.

**ECHO:**

Envid: 1000878429  
 Registry ID: 110005301896  
 DFR URL: <http://echo.epa.gov/detailed-facility-report?fid=110005301896>  
 Name: FEDERAL WAY WATER DIST 20TH AV  
 Address: 30000 BLK 20TH AVE S  
 City,State,Zip: FEDERAL WAY, WA 98003

**T109**  
**West**  
**< 1/8**  
**0.020 mi.**  
**108 ft.**

**RITE AID 5175**  
**32015 PACIFIC HWY S**  
**FEDERAL WAY, WA 98003**

**RCRA-VSQQ 1015751849**  
**WAH000010835**

**Site 1 of 4 in cluster T**

**Actual:**  
**420 ft.**

**RCRA-VSQQ:**

Date Form Received by Agency: 2020-01-23 00:00:00.0  
 Handler Name: RITE AID 5175  
 Handler Address: 32015 PACIFIC HWY S  
 Handler City,State,Zip: FEDERAL WAY, WA 98003  
 EPA ID: WAH000010835  
 Contact Name: JOSEPH CHEST  
 Contact Address: 30 HUNTER LANE  
 Contact City,State,Zip: CAMP HILL, PA 17011  
 Contact Telephone: 717-975-8643  
 Contact Fax: Not reported  
 Contact Email: EHS@RITEAID.COM  
 Contact Title: MANAGER, EHS  
 EPA Region: 10  
 Land Type: Private  
 Federal Waste Generator Description: Conditionally Exempt Small Quantity Generator  
 Non-Notifier: Not reported  
 Biennial Report Cycle: Not reported  
 Accessibility: Not reported  
 Active Site Indicator: Handler Activities  
 State District Owner: WA  
 State District: NWRO  
 Mailing Address: 30 HUNTER LANE  
 Mailing City,State,Zip: CAMP HILL, PA 17011  
 Owner Name: THRIFTY PAYLESS INC  
 Owner Type: Private  
 Operator Name: THRIFTY PAYLESS INC  
 Operator Type: Private

**Focus Map:**  
**4**

Map ID  
 Direction  
 Distance  
 Elevation

MAP FINDINGS

Site

Database(s)

EDR ID Number  
 EPA ID Number

**RITE AID 5175 (Continued)**

**1015751849**

Short-Term Generator Activity:	No
Importer Activity:	No
Mixed Waste Generator:	No
Transporter Activity:	No
Transfer Facility Activity:	No
Recycler Activity with Storage:	No
Small Quantity On-Site Burner Exemption:	No
Smelting Melting and Refining Furnace Exemption:	No
Underground Injection Control:	No
Off-Site Waste Receipt:	No
Universal Waste Indicator:	No
Universal Waste Destination Facility:	No
Federal Universal Waste:	No
Active Site Fed-Reg Treatment Storage and Disposal Facility:	Not reported
Active Site Converter Treatment storage and Disposal Facility:	Not reported
Active Site State-Reg Treatment Storage and Disposal Facility:	Not reported
Active Site State-Reg Handler:	---
Federal Facility Indicator:	Not reported
Hazardous Secondary Material Indicator:	N
Sub-Part K Indicator:	Not reported
Commercial TSD Indicator:	No
Treatment Storage and Disposal Type:	Not reported
2018 GPRA Permit Baseline:	Not on the Baseline
2018 GPRA Renewals Baseline:	Not on the Baseline
Permit Renewals Workload Universe:	Not reported
Permit Workload Universe:	Not reported
Permit Progress Universe:	Not reported
Post-Closure Workload Universe:	Not reported
Closure Workload Universe:	Not reported
202 GPRA Corrective Action Baseline:	No
Corrective Action Workload Universe:	No
Subject to Corrective Action Universe:	No
Non-TSDFs Where RCRA CA has Been Imposed Universe:	No
TSDFs Potentially Subject to CA Under 3004 (u)/(v) Universe:	No
TSDFs Only Subject to CA under Discretionary Auth Universe:	No
Corrective Action Priority Ranking:	No NCAPS ranking
Environmental Control Indicator:	No
Institutional Control Indicator:	No
Human Exposure Controls Indicator:	N/A
Groundwater Controls Indicator:	N/A
Operating TSDF Universe:	Not reported
Full Enforcement Universe:	Not reported
Significant Non-Complier Universe:	No
Unaddressed Significant Non-Complier Universe:	No
Addressed Significant Non-Complier Universe:	No
Significant Non-Complier With a Compliance Schedule Universe:	No
Financial Assurance Required:	Not reported
Handler Date of Last Change:	2020-07-09 14:02:53.0
Recognized Trader-Importer:	No
Recognized Trader-Exporter:	No
Importer of Spent Lead Acid Batteries:	No
Exporter of Spent Lead Acid Batteries:	No
Recycler Activity Without Storage:	No
Manifest Broker:	No
Sub-Part P Indicator:	No

Map ID  
Direction  
Distance  
Elevation

MAP FINDINGS

Site

Database(s)

EDR ID Number  
EPA ID Number

**RITE AID 5175 (Continued)**

**1015751849**

Biennial: List of Years

Year: 2011

[Click Here for Biennial Reporting System Data:](#)  
Year: 2009

[Click Here for Biennial Reporting System Data:](#)  
Year: 2007

[Click Here for Biennial Reporting System Data:](#)  
Year: 2005

[Click Here for Biennial Reporting System Data:](#)  
Year: 2003

[Click Here for Biennial Reporting System Data:](#)

Hazardous Waste Summary:

Waste Code: D001  
Waste Description: IGNITABLE WASTE

Waste Code: D002  
Waste Description: CORROSIVE WASTE

Waste Code: D005  
Waste Description: BARIUM

Waste Code: D007  
Waste Description: CHROMIUM

Waste Code: D009  
Waste Description: MERCURY

Waste Code: D010  
Waste Description: SELENIUM

Waste Code: D011  
Waste Description: SILVER

Waste Code: D016  
Waste Description: 2,4-D (2,4-DICHLOROPHENOXYACETIC ACID)

Waste Code: D018  
Waste Description: BENZENE

Waste Code: D022  
Waste Description: CHLOROFORM

Waste Code: D024  
Waste Description: M-CRESOL

Waste Code: D026  
Waste Description: CRESOL

Waste Code: D035  
Waste Description: METHYL ETHYL KETONE

Map ID  
Direction  
Distance  
Elevation

MAP FINDINGS

Site

Database(s)

EDR ID Number  
EPA ID Number

**RITE AID 5175 (Continued)**

**1015751849**

Waste Code: P001  
Waste Description: 2H-1-BENZOPYRAN-2-ONE, 4-HYDROXY-3-(3-OXO-1-PHENYLBUTYL)-, & SALTS, WHEN PRESENT AT CONCENTRATIONS GREATER THAN 0.3% (OR) WARFARIN, & SALTS, WHEN PRESENT AT CONCENTRATIONS GREATER THAN 0.3%

Waste Code: P042  
Waste Description: 1,2-BENZENEDIOL, 4-[1-HYDROXY-2-(METHYLAMINO)ETHYL]-, (R)- (OR) EPINEPHRINE

Waste Code: P075  
Waste Description: NICOTINE, & SALTS (OR) PYRIDINE, 3-(1-METHYL-2-PYRROLIDINYL)-,(S)-, & SALTS

Waste Code: U002  
Waste Description: 2-PROPANONE (I) (OR) ACETONE (I)

Waste Code: U034  
Waste Description: ACETALDEHYDE, TRICHLORO- (OR) CHLORAL

Waste Code: U035  
Waste Description: BENZENE BUTANOIC ACID, 4-[BIS(2-CHLOROETHYL)AMINO]- (OR) CHLORAMBUCIL

Waste Code: U044  
Waste Description: CHLOROFORM (OR) METHANE, TRICHLORO-

Waste Code: U058  
Waste Description: 2H-1,3,2-OXAZAPHOSPHORIN-2-AMINE, N,N-BIS(2-CHLOROETHYL)TETRAHYDRO-, 2-OXIDE (OR) CYCLOPHOSPHAMIDE

Waste Code: U117  
Waste Description: ETHANE, 1,1'-OXYBIS-(I) (OR) ETHYL ETHER (I)

Waste Code: U122  
Waste Description: FORMALDEHYDE

Waste Code: U154  
Waste Description: METHANOL (I) (OR) METHYL ALCOHOL (I)

Waste Code: U165  
Waste Description: NAPHTHALENE

Waste Code: U240  
Waste Description: 2,4-D, SALTS & ESTERS (OR) ACETIC ACID, (2,4-DICHLOROPHENOXY)-, SALTS & ESTERS (OR) DICHLOROPHENOXYACETIC ACID 2,4-D

Waste Code: U279  
Waste Description: U279

Handler - Owner Operator:

Owner/Operator Indicator:  
Owner/Operator Name:  
Legal Status:  
Date Became Current:  
Date Ended Current:  
Owner/Operator Address:  
Owner/Operator City,State,Zip:  
Owner/Operator Telephone:

Owner  
HARSCH INVESTMENT PROPERTIES  
Private  
Not reported  
Not reported  
509 OLIVE WAY  
SEATTLE, WA 98003  
206-623-4096

Map ID  
Direction  
Distance  
Elevation

MAP FINDINGS

Site

Database(s)

EDR ID Number  
EPA ID Number

**RITE AID 5175 (Continued)**

**1015751849**

Owner/Operator Telephone Ext:  
Owner/Operator Fax:  
Owner/Operator Email:

Not reported  
Not reported  
Not reported

Owner/Operator Indicator:  
Owner/Operator Name:  
Legal Status:  
Date Became Current:  
Date Ended Current:  
Owner/Operator Address:  
Owner/Operator City,State,Zip:  
Owner/Operator Telephone:  
Owner/Operator Telephone Ext:  
Owner/Operator Fax:  
Owner/Operator Email:

Owner  
HARSCH INVESTMENT PROPERTIES  
Private  
Not reported  
Not reported  
509 OLIVE WAY  
SEATTLE, WA 98003  
206-623-4096  
Not reported  
Not reported  
Not reported

Owner/Operator Indicator:  
Owner/Operator Name:  
Legal Status:  
Date Became Current:  
Date Ended Current:  
Owner/Operator Address:  
Owner/Operator City,State,Zip:  
Owner/Operator Telephone:  
Owner/Operator Telephone Ext:  
Owner/Operator Fax:  
Owner/Operator Email:

Owner  
RITE AID CORP  
Private  
2000-02-29 00:00:00.  
Not reported  
PO BOX 3165  
HARRISBURG, PA 17105  
717-761-2633  
Not reported  
Not reported  
Not reported

Owner/Operator Indicator:  
Owner/Operator Name:  
Legal Status:  
Date Became Current:  
Date Ended Current:  
Owner/Operator Address:  
Owner/Operator City,State,Zip:  
Owner/Operator Telephone:  
Owner/Operator Telephone Ext:  
Owner/Operator Fax:  
Owner/Operator Email:

Owner  
HARSCH INVESTMENT PROPERTIES  
Private  
Not reported  
Not reported  
509 OLIVE WAY  
SEATTLE, WA 98003  
206-623-4096  
Not reported  
Not reported  
Not reported

Owner/Operator Indicator:  
Owner/Operator Name:  
Legal Status:  
Date Became Current:  
Date Ended Current:  
Owner/Operator Address:  
Owner/Operator City,State,Zip:  
Owner/Operator Telephone:  
Owner/Operator Telephone Ext:  
Owner/Operator Fax:  
Owner/Operator Email:

Operator  
RITE AID 5175  
Private  
Not reported  
Not reported  
32015 PACIFIC HWY S  
FEDERAL WAY, WA 98003  
253-941-6011  
Not reported  
Not reported  
Not reported

Owner/Operator Indicator:  
Owner/Operator Name:  
Legal Status:  
Date Became Current:  
Date Ended Current:

Operator  
RITE AID 5175  
Private  
Not reported  
Not reported



Map ID  
Direction  
Distance  
Elevation

MAP FINDINGS

Site

Database(s)

EDR ID Number  
EPA ID Number

**RITE AID 5175 (Continued)**

**1015751849**

Owner/Operator Address:	32015 PACIFIC HWY S
Owner/Operator City,State,Zip:	FEDERAL WAY, WA 98003
Owner/Operator Telephone:	253-945-6011
Owner/Operator Telephone Ext:	Not reported
Owner/Operator Fax:	Not reported
Owner/Operator Email:	Not reported
Owner/Operator Indicator:	Owner
Owner/Operator Name:	HARSCH INVESTMENT PROPERTIES
Legal Status:	Private
Date Became Current:	Not reported
Date Ended Current:	Not reported
Owner/Operator Address:	509 OLIVE WAY
Owner/Operator City,State,Zip:	SEATTLE, WA 98003
Owner/Operator Telephone:	206-623-4096
Owner/Operator Telephone Ext:	Not reported
Owner/Operator Fax:	Not reported
Owner/Operator Email:	Not reported
Owner/Operator Indicator:	Owner
Owner/Operator Name:	THRIFTY PAYLESS INC
Legal Status:	Private
Date Became Current:	1997-06-04 00:00:00.
Date Ended Current:	Not reported
Owner/Operator Address:	30 HUNTER LANE
Owner/Operator City,State,Zip:	CAMP HILL, PA 17011
Owner/Operator Telephone:	717-761-2633
Owner/Operator Telephone Ext:	Not reported
Owner/Operator Fax:	Not reported
Owner/Operator Email:	Not reported
Owner/Operator Indicator:	Owner
Owner/Operator Name:	HARSCH INVESTMENT PROPERTIES LLC
Legal Status:	Private
Date Became Current:	Not reported
Date Ended Current:	Not reported
Owner/Operator Address:	1121 SW SALMON ST
Owner/Operator City,State,Zip:	PORTLAND, OR 97205
Owner/Operator Telephone:	503-242-2900
Owner/Operator Telephone Ext:	Not reported
Owner/Operator Fax:	Not reported
Owner/Operator Email:	Not reported
Owner/Operator Indicator:	Owner
Owner/Operator Name:	HARSCH INVESTMENT PROPERTIES LLC
Legal Status:	Private
Date Became Current:	Not reported
Date Ended Current:	Not reported
Owner/Operator Address:	1121 SW SALMON ST
Owner/Operator City,State,Zip:	PORTLAND, OR 97205
Owner/Operator Telephone:	503-242-2900
Owner/Operator Telephone Ext:	Not reported
Owner/Operator Fax:	Not reported
Owner/Operator Email:	Not reported
Owner/Operator Indicator:	Owner
Owner/Operator Name:	HARSCH INVESTMENT PROPERTIES LLC

Map ID  
Direction  
Distance  
Elevation

MAP FINDINGS

Site

Database(s)

EDR ID Number  
EPA ID Number

**RITE AID 5175 (Continued)**

**1015751849**

Legal Status:	Private
Date Became Current:	Not reported
Date Ended Current:	Not reported
Owner/Operator Address:	1121 SW SALMON ST
Owner/Operator City,State,Zip:	PORTLAND, OR 97205
Owner/Operator Telephone:	503-242-2900
Owner/Operator Telephone Ext:	Not reported
Owner/Operator Fax:	Not reported
Owner/Operator Email:	Not reported
Owner/Operator Indicator:	Owner
Owner/Operator Name:	THRIFTY PAYLESS INC
Legal Status:	Private
Date Became Current:	1999-09-13 00:00:00.
Date Ended Current:	Not reported
Owner/Operator Address:	30 HUNTER LANE
Owner/Operator City,State,Zip:	CAMP HILL, PA 17011
Owner/Operator Telephone:	717-761-2633
Owner/Operator Telephone Ext:	Not reported
Owner/Operator Fax:	Not reported
Owner/Operator Email:	Not reported
Owner/Operator Indicator:	Operator
Owner/Operator Name:	THRIFTY PAYLESS INC
Legal Status:	Private
Date Became Current:	1999-09-13 00:00:00.
Date Ended Current:	Not reported
Owner/Operator Address:	30 HUNTER LANE
Owner/Operator City,State,Zip:	CAMP HILL, PA 17011
Owner/Operator Telephone:	717-761-2633
Owner/Operator Telephone Ext:	Not reported
Owner/Operator Fax:	Not reported
Owner/Operator Email:	Not reported
Owner/Operator Indicator:	Owner
Owner/Operator Name:	RITE AID CORP
Legal Status:	Private
Date Became Current:	2000-02-29 00:00:00.
Date Ended Current:	Not reported
Owner/Operator Address:	PO BOX 3165
Owner/Operator City,State,Zip:	HARRISBURG, PA 17105
Owner/Operator Telephone:	717-761-2633
Owner/Operator Telephone Ext:	Not reported
Owner/Operator Fax:	Not reported
Owner/Operator Email:	Not reported
Owner/Operator Indicator:	Owner
Owner/Operator Name:	RITE AID 5175
Legal Status:	Private
Date Became Current:	Not reported
Date Ended Current:	Not reported
Owner/Operator Address:	32015 PACIFIC HWY S
Owner/Operator City,State,Zip:	FEDERAL WAY, WA 98003
Owner/Operator Telephone:	000-000-0000
Owner/Operator Telephone Ext:	Not reported
Owner/Operator Fax:	Not reported
Owner/Operator Email:	Not reported

Map ID  
Direction  
Distance  
Elevation

MAP FINDINGS

Site

Database(s)

EDR ID Number  
EPA ID Number

**RITE AID 5175 (Continued)**

**1015751849**

Owner/Operator Indicator: Operator  
Owner/Operator Name: QUALEX CORP  
Legal Status: Private  
Date Became Current: Not reported  
Date Ended Current: Not reported  
Owner/Operator Address: 4020 STIRRUP CREEK DR STE 211  
Owner/Operator City,State,Zip: DURHAM, NC 27703  
Owner/Operator Telephone: 919-484-3597  
Owner/Operator Telephone Ext: Not reported  
Owner/Operator Fax: Not reported  
Owner/Operator Email: Not reported

Owner/Operator Indicator: Operator  
Owner/Operator Name: QUALEX CORP  
Legal Status: Private  
Date Became Current: Not reported  
Date Ended Current: Not reported  
Owner/Operator Address: 32015 PACIFIC HWY S  
Owner/Operator City,State,Zip: FEDERAL WAY, WA 98003  
Owner/Operator Telephone: 253-941-5010  
Owner/Operator Telephone Ext: Not reported  
Owner/Operator Fax: Not reported  
Owner/Operator Email: Not reported

Owner/Operator Indicator: Owner  
Owner/Operator Name: RITE AID CORP  
Legal Status: Private  
Date Became Current: 2000-02-29 00:00:00.  
Date Ended Current: Not reported  
Owner/Operator Address: PO BOX 3165  
Owner/Operator City,State,Zip: HARRISBURG, PA 17105  
Owner/Operator Telephone: 717-761-2633  
Owner/Operator Telephone Ext: Not reported  
Owner/Operator Fax: Not reported  
Owner/Operator Email: Not reported

Owner/Operator Indicator: Operator  
Owner/Operator Name: QUALEX CORP  
Legal Status: Private  
Date Became Current: Not reported  
Date Ended Current: Not reported  
Owner/Operator Address: 32015 PACIFIC HWY S  
Owner/Operator City,State,Zip: FEDERAL WAY, WA 98003  
Owner/Operator Telephone: 253-941-5010  
Owner/Operator Telephone Ext: Not reported  
Owner/Operator Fax: Not reported  
Owner/Operator Email: Not reported

Owner/Operator Indicator: Operator  
Owner/Operator Name: RITE AID 5175  
Legal Status: Private  
Date Became Current: Not reported  
Date Ended Current: Not reported  
Owner/Operator Address: 32015 PACIFIC HWY S  
Owner/Operator City,State,Zip: FEDERAL WAY, WA 98003  
Owner/Operator Telephone: 253-945-6011  
Owner/Operator Telephone Ext: Not reported

Map ID  
Direction  
Distance  
Elevation

MAP FINDINGS

Site

Database(s)

EDR ID Number  
EPA ID Number

**RITE AID 5175 (Continued)**

**1015751849**

Owner/Operator Fax: Not reported  
Owner/Operator Email: Not reported

Owner/Operator Indicator: Owner  
Owner/Operator Name: HARSCH INVESTMENT PROPERTIES LLC  
Legal Status: Private  
Date Became Current: Not reported  
Date Ended Current: Not reported  
Owner/Operator Address: 1121 SW SALMON ST  
Owner/Operator City,State,Zip: PORTLAND, OR 97205  
Owner/Operator Telephone: 503-242-2900  
Owner/Operator Telephone Ext: Not reported  
Owner/Operator Fax: Not reported  
Owner/Operator Email: Not reported

Owner/Operator Indicator: Owner  
Owner/Operator Name: THRIFTY PAYLESS INC  
Legal Status: Private  
Date Became Current: 1997-06-04 00:00:00.  
Date Ended Current: Not reported  
Owner/Operator Address: 30 HUNTER LANE  
Owner/Operator City,State,Zip: CAMP HILL, PA 17011  
Owner/Operator Telephone: 717-761-2633  
Owner/Operator Telephone Ext: Not reported  
Owner/Operator Fax: Not reported  
Owner/Operator Email: Not reported

Owner/Operator Indicator: Owner  
Owner/Operator Name: HARSCH INVESTMENT PROPERTIES LLC  
Legal Status: Private  
Date Became Current: Not reported  
Date Ended Current: Not reported  
Owner/Operator Address: 1121 SW SALMON ST  
Owner/Operator City,State,Zip: PORTLAND, OR 97205  
Owner/Operator Telephone: 503-242-2900  
Owner/Operator Telephone Ext: Not reported  
Owner/Operator Fax: Not reported  
Owner/Operator Email: Not reported

Owner/Operator Indicator: Owner  
Owner/Operator Name: HARSCH INVESTMENT PROPERTIES LLC  
Legal Status: Private  
Date Became Current: Not reported  
Date Ended Current: Not reported  
Owner/Operator Address: 1121 SW SALMON ST  
Owner/Operator City,State,Zip: PORTLAND, OR 97205  
Owner/Operator Telephone: 503-242-2900  
Owner/Operator Telephone Ext: Not reported  
Owner/Operator Fax: Not reported  
Owner/Operator Email: Not reported

Owner/Operator Indicator: Owner  
Owner/Operator Name: THRIFTY PAYLESS INC  
Legal Status: Private  
Date Became Current: 1999-09-13 00:00:00.  
Date Ended Current: Not reported  
Owner/Operator Address: 30 HUNTER LANE

Map ID  
Direction  
Distance  
Elevation

MAP FINDINGS

Site

Database(s)

EDR ID Number  
EPA ID Number

**RITE AID 5175 (Continued)**

**1015751849**

Owner/Operator City,State,Zip: CAMP HILL, PA 17011  
Owner/Operator Telephone: 717-761-2633  
Owner/Operator Telephone Ext: Not reported  
Owner/Operator Fax: Not reported  
Owner/Operator Email: Not reported

Owner/Operator Indicator: Owner  
Owner/Operator Name: HARSCH INVESTMENT PROPERTIES LLC  
Legal Status: Private  
Date Became Current: 2017-12-31 00:00:00.  
Date Ended Current: Not reported  
Owner/Operator Address: 1121 SW SALMON ST  
Owner/Operator City,State,Zip: PORTLAND, OR 97205  
Owner/Operator Telephone: 503-242-2900  
Owner/Operator Telephone Ext: Not reported  
Owner/Operator Fax: Not reported  
Owner/Operator Email: Not reported

Owner/Operator Indicator: Owner  
Owner/Operator Name: HARSCH INVESTMENT PROPERTIES LLC  
Legal Status: Private  
Date Became Current: 2017-12-31 00:00:00.  
Date Ended Current: Not reported  
Owner/Operator Address: 1121 SW SALMON ST  
Owner/Operator City,State,Zip: PORTLAND, OR 97205  
Owner/Operator Telephone: 503-242-2900  
Owner/Operator Telephone Ext: Not reported  
Owner/Operator Fax: Not reported  
Owner/Operator Email: Not reported

Owner/Operator Indicator: Owner  
Owner/Operator Name: HARSCH INVESTMENT PROPERTIES LLC  
Legal Status: Private  
Date Became Current: 2017-12-31 00:00:00.  
Date Ended Current: Not reported  
Owner/Operator Address: 1121 SW SALMON ST  
Owner/Operator City,State,Zip: PORTLAND, OR 97205  
Owner/Operator Telephone: 503-242-2900  
Owner/Operator Telephone Ext: Not reported  
Owner/Operator Fax: Not reported  
Owner/Operator Email: Not reported

Owner/Operator Indicator: Owner  
Owner/Operator Name: RITE AID CORP  
Legal Status: Private  
Date Became Current: 2000-02-29 00:00:00.  
Date Ended Current: Not reported  
Owner/Operator Address: PO BOX 3165  
Owner/Operator City,State,Zip: HARRISBURG, PA 17105  
Owner/Operator Telephone: Not reported  
Owner/Operator Telephone Ext: Not reported  
Owner/Operator Fax: Not reported  
Owner/Operator Email: Not reported

Owner/Operator Indicator: Operator  
Owner/Operator Name: RITE AID 5175  
Legal Status: Private

Map ID  
Direction  
Distance  
Elevation

MAP FINDINGS

Site

Database(s)

EDR ID Number  
EPA ID Number

**RITE AID 5175 (Continued)**

**1015751849**

Date Became Current: 2000-03-08 00:00:00.  
Date Ended Current: Not reported  
Owner/Operator Address: 32015 PACIFIC HWY S  
Owner/Operator City,State,Zip: FEDERAL WAY, WA 98003  
Owner/Operator Telephone: 253-945-6011  
Owner/Operator Telephone Ext: Not reported  
Owner/Operator Fax: Not reported  
Owner/Operator Email: Not reported

Owner/Operator Indicator: Owner  
Owner/Operator Name: HARSCH INVESTMENT PROPERTIES  
Legal Status: Private  
Date Became Current: Not reported  
Date Ended Current: Not reported  
Owner/Operator Address: 509 OLIVE WAY  
Owner/Operator City,State,Zip: SEATTLE, WA 98003  
Owner/Operator Telephone: 206-623-4096  
Owner/Operator Telephone Ext: Not reported  
Owner/Operator Fax: Not reported  
Owner/Operator Email: Not reported

Owner/Operator Indicator: Owner  
Owner/Operator Name: RITE AID CORP  
Legal Status: Private  
Date Became Current: 2000-02-29 00:00:00.  
Date Ended Current: Not reported  
Owner/Operator Address: PO BOX 3165  
Owner/Operator City,State,Zip: HARRISBURG, PA 17105  
Owner/Operator Telephone: 717-761-2633  
Owner/Operator Telephone Ext: Not reported  
Owner/Operator Fax: Not reported  
Owner/Operator Email: Not reported

Owner/Operator Indicator: Operator  
Owner/Operator Name: RITE AID 5175  
Legal Status: Private  
Date Became Current: Not reported  
Date Ended Current: Not reported  
Owner/Operator Address: 32015 PACIFIC HWY S  
Owner/Operator City,State,Zip: FEDERAL WAY, WA 98003  
Owner/Operator Telephone: 253-941-6011  
Owner/Operator Telephone Ext: Not reported  
Owner/Operator Fax: Not reported  
Owner/Operator Email: Not reported

Owner/Operator Indicator: Owner  
Owner/Operator Name: RITE AID CORP  
Legal Status: Private  
Date Became Current: 2000-02-29 00:00:00.  
Date Ended Current: Not reported  
Owner/Operator Address: PO BOX 3165  
Owner/Operator City,State,Zip: HARRISBURG, PA 17105  
Owner/Operator Telephone: 717-761-2633  
Owner/Operator Telephone Ext: Not reported  
Owner/Operator Fax: Not reported  
Owner/Operator Email: Not reported

Map ID  
Direction  
Distance  
Elevation

MAP FINDINGS

Site

Database(s)

EDR ID Number  
EPA ID Number

**RITE AID 5175 (Continued)**

**1015751849**

Owner/Operator Indicator:  
Owner/Operator Name:  
Legal Status:  
Date Became Current:  
Date Ended Current:  
Owner/Operator Address:  
Owner/Operator City,State,Zip:  
Owner/Operator Telephone:  
Owner/Operator Telephone Ext:  
Owner/Operator Fax:  
Owner/Operator Email:

Operator  
RITE AID CORP  
Private  
Not reported  
Not reported  
30 HUNTER LANE  
CAMP HILL, PA 17011  
717-761-2633  
Not reported  
Not reported  
Not reported

Owner/Operator Indicator:  
Owner/Operator Name:  
Legal Status:  
Date Became Current:  
Date Ended Current:  
Owner/Operator Address:  
Owner/Operator City,State,Zip:  
Owner/Operator Telephone:  
Owner/Operator Telephone Ext:  
Owner/Operator Fax:  
Owner/Operator Email:

Operator  
RITE AID CORP  
Private  
Not reported  
Not reported  
30 HUNTER LANE  
CAMP HILL, PA 17011  
717-761-2633  
Not reported  
Not reported  
Not reported

Owner/Operator Indicator:  
Owner/Operator Name:  
Legal Status:  
Date Became Current:  
Date Ended Current:  
Owner/Operator Address:  
Owner/Operator City,State,Zip:  
Owner/Operator Telephone:  
Owner/Operator Telephone Ext:  
Owner/Operator Fax:  
Owner/Operator Email:

Operator  
RITE AID CORP  
Private  
Not reported  
Not reported  
30 HUNTER LANE  
CAMP HILL, PA 17011  
717-761-2633  
Not reported  
Not reported  
Not reported

Owner/Operator Indicator:  
Owner/Operator Name:  
Legal Status:  
Date Became Current:  
Date Ended Current:  
Owner/Operator Address:  
Owner/Operator City,State,Zip:  
Owner/Operator Telephone:  
Owner/Operator Telephone Ext:  
Owner/Operator Fax:  
Owner/Operator Email:

Owner  
HARSCH INVESTMENT PROPERTIES LLC  
Private  
Not reported  
Not reported  
1121 SW SALMON ST  
PORTLAND, OR 97205  
503-242-2900  
Not reported  
Not reported  
Not reported

Owner/Operator Indicator:  
Owner/Operator Name:  
Legal Status:  
Date Became Current:  
Date Ended Current:  
Owner/Operator Address:  
Owner/Operator City,State,Zip:  
Owner/Operator Telephone:  
Owner/Operator Telephone Ext:

Owner  
THRIFTY PAYLESS INC  
Private  
1999-09-13 00:00:00.  
Not reported  
30 HUNTER LANE  
CAMP HILL, PA 17011  
717-761-2633  
Not reported

Map ID  
Direction  
Distance  
Elevation

MAP FINDINGS

Site

Database(s)

EDR ID Number  
EPA ID Number

**RITE AID 5175 (Continued)**

**1015751849**

Owner/Operator Fax: Not reported  
Owner/Operator Email: Not reported

Owner/Operator Indicator: Owner  
Owner/Operator Name: HARSCH INVESTMENT PROPERTIES LLC  
Legal Status: Private  
Date Became Current: Not reported  
Date Ended Current: Not reported  
Owner/Operator Address: 1121 SW SALMON ST  
Owner/Operator City,State,Zip: PORTLAND, OR 97205  
Owner/Operator Telephone: 503-242-2900  
Owner/Operator Telephone Ext: Not reported  
Owner/Operator Fax: Not reported  
Owner/Operator Email: Not reported

Owner/Operator Indicator: Owner  
Owner/Operator Name: THRIFTY PAYLESS INC  
Legal Status: Private  
Date Became Current: 1999-09-13 00:00:00.  
Date Ended Current: Not reported  
Owner/Operator Address: 30 HUNTER LANE  
Owner/Operator City,State,Zip: CAMP HILL, PA 17011  
Owner/Operator Telephone: 717-761-2633  
Owner/Operator Telephone Ext: Not reported  
Owner/Operator Fax: Not reported  
Owner/Operator Email: Not reported

Owner/Operator Indicator: Owner  
Owner/Operator Name: THRIFTY PAYLESS INC  
Legal Status: Private  
Date Became Current: 1999-09-13 00:00:00.  
Date Ended Current: Not reported  
Owner/Operator Address: 30 HUNTER LANE  
Owner/Operator City,State,Zip: CAMP HILL, PA 17011  
Owner/Operator Telephone: 717-761-2633  
Owner/Operator Telephone Ext: Not reported  
Owner/Operator Fax: Not reported  
Owner/Operator Email: Not reported

Owner/Operator Indicator: Operator  
Owner/Operator Name: THRIFTY PAYLESS INC  
Legal Status: Private  
Date Became Current: 1999-09-13 00:00:00.  
Date Ended Current: Not reported  
Owner/Operator Address: 30 HUNTER LANE  
Owner/Operator City,State,Zip: CAMP HILL, PA 17011  
Owner/Operator Telephone: 717-761-2633  
Owner/Operator Telephone Ext: Not reported  
Owner/Operator Fax: Not reported  
Owner/Operator Email: Not reported

Owner/Operator Indicator: Operator  
Owner/Operator Name: RITE AID 5175  
Legal Status: Private  
Date Became Current: Not reported  
Date Ended Current: Not reported  
Owner/Operator Address: 32015 PACIFIC HWY S



Map ID  
Direction  
Distance  
Elevation

MAP FINDINGS

Site

Database(s)

EDR ID Number  
EPA ID Number

**RITE AID 5175 (Continued)**

**1015751849**

Owner/Operator City,State,Zip:	FEDERAL WAY, WA 98003
Owner/Operator Telephone:	000-000-0000
Owner/Operator Telephone Ext:	Not reported
Owner/Operator Fax:	Not reported
Owner/Operator Email:	Not reported
Owner/Operator Indicator:	Operator
Owner/Operator Name:	RITE AID 5175
Legal Status:	Private
Date Became Current:	Not reported
Date Ended Current:	Not reported
Owner/Operator Address:	32015 PACIFIC HWY S
Owner/Operator City,State,Zip:	FEDERAL WAY, WA 98003
Owner/Operator Telephone:	000-000-0000
Owner/Operator Telephone Ext:	Not reported
Owner/Operator Fax:	Not reported
Owner/Operator Email:	Not reported
Owner/Operator Indicator:	Operator
Owner/Operator Name:	QUALEX CORP
Legal Status:	Private
Date Became Current:	Not reported
Date Ended Current:	Not reported
Owner/Operator Address:	32015 PACIFIC HWY S
Owner/Operator City,State,Zip:	FEDERAL WAY, WA 98003
Owner/Operator Telephone:	253-941-5010
Owner/Operator Telephone Ext:	Not reported
Owner/Operator Fax:	Not reported
Owner/Operator Email:	Not reported
Owner/Operator Indicator:	Owner
Owner/Operator Name:	HARSCH INVESTMENT PROPERTIES
Legal Status:	Private
Date Became Current:	Not reported
Date Ended Current:	Not reported
Owner/Operator Address:	509 OLIVE WAY
Owner/Operator City,State,Zip:	SEATTLE, WA 98003
Owner/Operator Telephone:	206-623-4096
Owner/Operator Telephone Ext:	Not reported
Owner/Operator Fax:	Not reported
Owner/Operator Email:	Not reported
Owner/Operator Indicator:	Owner
Owner/Operator Name:	RITE AID CORP
Legal Status:	Private
Date Became Current:	2000-02-29 00:00:00.
Date Ended Current:	Not reported
Owner/Operator Address:	PO BOX 3165
Owner/Operator City,State,Zip:	HARRISBURG, PA 17105
Owner/Operator Telephone:	717-761-2633
Owner/Operator Telephone Ext:	Not reported
Owner/Operator Fax:	Not reported
Owner/Operator Email:	Not reported
Owner/Operator Indicator:	Owner
Owner/Operator Name:	RITE AID CORP
Legal Status:	Private

Map ID  
Direction  
Distance  
Elevation

MAP FINDINGS

Site

Database(s)

EDR ID Number  
EPA ID Number

**RITE AID 5175 (Continued)**

**1015751849**

Date Became Current: 2000-02-29 00:00:00.  
Date Ended Current: Not reported  
Owner/Operator Address: PO BOX 3165  
Owner/Operator City,State,Zip: HARRISBURG, PA 17105  
Owner/Operator Telephone: 717-761-2633  
Owner/Operator Telephone Ext: Not reported  
Owner/Operator Fax: Not reported  
Owner/Operator Email: Not reported

Owner/Operator Indicator: Owner  
Owner/Operator Name: HARSCH INVESTMENT PROPERTIES LLC  
Legal Status: Private  
Date Became Current: Not reported  
Date Ended Current: Not reported  
Owner/Operator Address: 1121 SW SALMON ST  
Owner/Operator City,State,Zip: PORTLAND, OR 97205  
Owner/Operator Telephone: 503-242-2900  
Owner/Operator Telephone Ext: Not reported  
Owner/Operator Fax: Not reported  
Owner/Operator Email: Not reported

Owner/Operator Indicator: Owner  
Owner/Operator Name: THRIFTY PAYLESS INC  
Legal Status: Private  
Date Became Current: 1997-06-04 00:00:00.  
Date Ended Current: Not reported  
Owner/Operator Address: 30 HUNTER LANE  
Owner/Operator City,State,Zip: CAMP HILL, PA 17011  
Owner/Operator Telephone: 717-761-2633  
Owner/Operator Telephone Ext: Not reported  
Owner/Operator Fax: Not reported  
Owner/Operator Email: Not reported

Owner/Operator Indicator: Owner  
Owner/Operator Name: THRIFTY PAYLESS INC  
Legal Status: Private  
Date Became Current: 1997-06-04 00:00:00.  
Date Ended Current: Not reported  
Owner/Operator Address: 30 HUNTER LANE  
Owner/Operator City,State,Zip: CAMP HILL, PA 17011  
Owner/Operator Telephone: 717-761-2633  
Owner/Operator Telephone Ext: Not reported  
Owner/Operator Fax: Not reported  
Owner/Operator Email: Not reported

Owner/Operator Indicator: Owner  
Owner/Operator Name: HARSCH INVESTMENT PROPERTIES LLC  
Legal Status: Private  
Date Became Current: Not reported  
Date Ended Current: Not reported  
Owner/Operator Address: 1121 SW SALMON ST  
Owner/Operator City,State,Zip: PORTLAND, OR 97205  
Owner/Operator Telephone: 503-242-2900  
Owner/Operator Telephone Ext: Not reported  
Owner/Operator Fax: Not reported  
Owner/Operator Email: Not reported

Map ID  
Direction  
Distance  
Elevation

MAP FINDINGS

Site

Database(s)

EDR ID Number  
EPA ID Number

**RITE AID 5175 (Continued)**

**1015751849**

Owner/Operator Indicator:  
Owner/Operator Name:  
Legal Status:  
Date Became Current:  
Date Ended Current:  
Owner/Operator Address:  
Owner/Operator City,State,Zip:  
Owner/Operator Telephone:  
Owner/Operator Telephone Ext:  
Owner/Operator Fax:  
Owner/Operator Email:

Operator  
RITE AID CORP  
Private  
Not reported  
Not reported  
30 HUNTER LANE  
CAMP HILL, PA 17011  
717-761-2633  
Not reported  
Not reported  
Not reported

Owner/Operator Indicator:  
Owner/Operator Name:  
Legal Status:  
Date Became Current:  
Date Ended Current:  
Owner/Operator Address:  
Owner/Operator City,State,Zip:  
Owner/Operator Telephone:  
Owner/Operator Telephone Ext:  
Owner/Operator Fax:  
Owner/Operator Email:

Owner  
THRIFTY PAYLESS INC  
Private  
1999-09-13 00:00:00.  
Not reported  
30 HUNTER LANE  
CAMP HILL, PA 17011  
717-761-2633  
Not reported  
Not reported  
Not reported

Owner/Operator Indicator:  
Owner/Operator Name:  
Legal Status:  
Date Became Current:  
Date Ended Current:  
Owner/Operator Address:  
Owner/Operator City,State,Zip:  
Owner/Operator Telephone:  
Owner/Operator Telephone Ext:  
Owner/Operator Fax:  
Owner/Operator Email:

Owner  
HARSCH INVESTMENT PROPERTIES LLC  
Private  
Not reported  
Not reported  
1121 SW SALMON ST  
PORTLAND, OR 97205  
503-242-2900  
Not reported  
Not reported  
Not reported

Owner/Operator Indicator:  
Owner/Operator Name:  
Legal Status:  
Date Became Current:  
Date Ended Current:  
Owner/Operator Address:  
Owner/Operator City,State,Zip:  
Owner/Operator Telephone:  
Owner/Operator Telephone Ext:  
Owner/Operator Fax:  
Owner/Operator Email:

Owner  
THRIFTY PAYLESS INC  
Private  
1999-09-13 00:00:00.  
Not reported  
30 HUNTER LANE  
CAMP HILL, PA 17011  
717-761-2633  
Not reported  
Not reported  
Not reported

Owner/Operator Indicator:  
Owner/Operator Name:  
Legal Status:  
Date Became Current:  
Date Ended Current:  
Owner/Operator Address:  
Owner/Operator City,State,Zip:  
Owner/Operator Telephone:  
Owner/Operator Telephone Ext:

Owner  
THRIFTY PAYLESS INC  
Private  
1999-09-13 00:00:00.  
Not reported  
30 HUNTER LANE  
CAMP HILL, PA 17011  
717-761-2633  
Not reported

Map ID  
Direction  
Distance  
Elevation

MAP FINDINGS

Site

Database(s)

EDR ID Number  
EPA ID Number

**RITE AID 5175 (Continued)**

**1015751849**

Owner/Operator Fax: Not reported  
Owner/Operator Email: Not reported

Owner/Operator Indicator: Operator  
Owner/Operator Name: THRIFTY PAYLESS INC  
Legal Status: Private  
Date Became Current: Not reported  
Date Ended Current: Not reported  
Owner/Operator Address: 30 HUNTER LANE  
Owner/Operator City,State,Zip: CAMP HILL, PA 17011  
Owner/Operator Telephone: 717-761-2633  
Owner/Operator Telephone Ext: Not reported  
Owner/Operator Fax: Not reported  
Owner/Operator Email: Not reported

Owner/Operator Indicator: Owner  
Owner/Operator Name: HARSCH INVESTMENT PROPERTIES LLC  
Legal Status: Private  
Date Became Current: 2017-12-31 00:00:00.  
Date Ended Current: Not reported  
Owner/Operator Address: 1121 SW SALMON ST  
Owner/Operator City,State,Zip: PORTLAND, OR 97205  
Owner/Operator Telephone: 503-242-2900  
Owner/Operator Telephone Ext: Not reported  
Owner/Operator Fax: Not reported  
Owner/Operator Email: Not reported

Owner/Operator Indicator: Owner  
Owner/Operator Name: THRIFTY PAYLESS INC  
Legal Status: Private  
Date Became Current: 1999-09-13 00:00:00.  
Date Ended Current: Not reported  
Owner/Operator Address: 30 HUNTER LANE  
Owner/Operator City,State,Zip: CAMP HILL, PA 17011  
Owner/Operator Telephone: 717-761-2633  
Owner/Operator Telephone Ext: Not reported  
Owner/Operator Fax: Not reported  
Owner/Operator Email: Not reported

Owner/Operator Indicator: Owner  
Owner/Operator Name: HARSCH INVESTMENT PROPERTIES LLC  
Legal Status: Private  
Date Became Current: Not reported  
Date Ended Current: Not reported  
Owner/Operator Address: 1121 SW SALMON ST  
Owner/Operator City,State,Zip: PORTLAND, OR 97205  
Owner/Operator Telephone: 503-242-2900  
Owner/Operator Telephone Ext: Not reported  
Owner/Operator Fax: Not reported  
Owner/Operator Email: Not reported

Owner/Operator Indicator: Owner  
Owner/Operator Name: RITE AID CORP  
Legal Status: Private  
Date Became Current: 2000-02-29 00:00:00.  
Date Ended Current: Not reported  
Owner/Operator Address: PO BOX 3165

Map ID  
Direction  
Distance  
Elevation

MAP FINDINGS

Site

Database(s)

EDR ID Number  
EPA ID Number

**RITE AID 5175 (Continued)**

**1015751849**

Owner/Operator City,State,Zip: HARRISBURG, PA 17105  
Owner/Operator Telephone: 717-761-2633  
Owner/Operator Telephone Ext: Not reported  
Owner/Operator Fax: Not reported  
Owner/Operator Email: Not reported

Owner/Operator Indicator: Owner  
Owner/Operator Name: HARSCH INVESTMENT PROPERTIES  
Legal Status: Private  
Date Became Current: Not reported  
Date Ended Current: Not reported  
Owner/Operator Address: 509 OLIVE WAY  
Owner/Operator City,State,Zip: SEATTLE, WA 98003  
Owner/Operator Telephone: 206-623-4096  
Owner/Operator Telephone Ext: Not reported  
Owner/Operator Fax: Not reported  
Owner/Operator Email: Not reported

Owner/Operator Indicator: Owner  
Owner/Operator Name: HARSCH INVESTMENT PROPERTIES  
Legal Status: Private  
Date Became Current: Not reported  
Date Ended Current: Not reported  
Owner/Operator Address: 509 OLIVE WAY  
Owner/Operator City,State,Zip: SEATTLE, WA 98003  
Owner/Operator Telephone: 206-623-4096  
Owner/Operator Telephone Ext: Not reported  
Owner/Operator Fax: Not reported  
Owner/Operator Email: Not reported

Owner/Operator Indicator: Owner  
Owner/Operator Name: HARSCH INVESTMENT PROPERTIES  
Legal Status: Private  
Date Became Current: Not reported  
Date Ended Current: Not reported  
Owner/Operator Address: 509 OLIVE WAY  
Owner/Operator City,State,Zip: SEATTLE, WA 98003  
Owner/Operator Telephone: 206-623-4096  
Owner/Operator Telephone Ext: Not reported  
Owner/Operator Fax: Not reported  
Owner/Operator Email: Not reported

Owner/Operator Indicator: Owner  
Owner/Operator Name: RITE AID CORP  
Legal Status: Private  
Date Became Current: 2000-02-29 00:00:00.  
Date Ended Current: Not reported  
Owner/Operator Address: PO BOX 3165  
Owner/Operator City,State,Zip: HARRISBURG, PA 17105  
Owner/Operator Telephone: 717-761-2633  
Owner/Operator Telephone Ext: Not reported  
Owner/Operator Fax: Not reported  
Owner/Operator Email: Not reported

Owner/Operator Indicator: Owner  
Owner/Operator Name: RITE AID CORP  
Legal Status: Private

Map ID  
Direction  
Distance  
Elevation

MAP FINDINGS

Site

Database(s)

EDR ID Number  
EPA ID Number

**RITE AID 5175 (Continued)**

**1015751849**

Date Became Current: 2000-02-29 00:00:00.  
Date Ended Current: Not reported  
Owner/Operator Address: PO BOX 3165  
Owner/Operator City,State,Zip: HARRISBURG, PA 17105  
Owner/Operator Telephone: 717-761-2633  
Owner/Operator Telephone Ext: Not reported  
Owner/Operator Fax: Not reported  
Owner/Operator Email: Not reported

Owner/Operator Indicator: Operator  
Owner/Operator Name: RITE AID CORP  
Legal Status: Private  
Date Became Current: Not reported  
Date Ended Current: Not reported  
Owner/Operator Address: 30 HUNTER LANE  
Owner/Operator City,State,Zip: CAMP HILL, PA 17011  
Owner/Operator Telephone: 717-761-2633  
Owner/Operator Telephone Ext: Not reported  
Owner/Operator Fax: Not reported  
Owner/Operator Email: Not reported

Owner/Operator Indicator: Owner  
Owner/Operator Name: HARSCH INVESTMENT PROPERTIES LLC  
Legal Status: Private  
Date Became Current: Not reported  
Date Ended Current: Not reported  
Owner/Operator Address: 1121 SW SALMON ST  
Owner/Operator City,State,Zip: PORTLAND, OR 97205  
Owner/Operator Telephone: 503-242-2900  
Owner/Operator Telephone Ext: Not reported  
Owner/Operator Fax: Not reported  
Owner/Operator Email: Not reported

Owner/Operator Indicator: Owner  
Owner/Operator Name: THRIFTY PAYLESS INC  
Legal Status: Private  
Date Became Current: 1999-09-13 00:00:00.  
Date Ended Current: Not reported  
Owner/Operator Address: 30 HUNTER LANE  
Owner/Operator City,State,Zip: CAMP HILL, PA 17011  
Owner/Operator Telephone: 717-761-2633  
Owner/Operator Telephone Ext: Not reported  
Owner/Operator Fax: Not reported  
Owner/Operator Email: Not reported

Owner/Operator Indicator: Operator  
Owner/Operator Name: THRIFTY PAYLESS INC  
Legal Status: Private  
Date Became Current: 1999-09-13 00:00:00.  
Date Ended Current: Not reported  
Owner/Operator Address: 30 HUNTER LANE  
Owner/Operator City,State,Zip: CAMP HILL, PA 17011  
Owner/Operator Telephone: 717-761-2633  
Owner/Operator Telephone Ext: Not reported  
Owner/Operator Fax: Not reported  
Owner/Operator Email: Not reported

Map ID  
Direction  
Distance  
Elevation

MAP FINDINGS

Site

Database(s)

EDR ID Number  
EPA ID Number

**RITE AID 5175 (Continued)**

**1015751849**

Owner/Operator Indicator: Operator  
Owner/Operator Name: QUALEX CORP  
Legal Status: Private  
Date Became Current: 2000-03-08 00:00:00.  
Date Ended Current: Not reported  
Owner/Operator Address: 32015 PACIFIC HWY S  
Owner/Operator City,State,Zip: FEDERAL WAY, WA 98003  
Owner/Operator Telephone: Not reported  
Owner/Operator Telephone Ext: Not reported  
Owner/Operator Fax: Not reported  
Owner/Operator Email: Not reported

Owner/Operator Indicator: Operator  
Owner/Operator Name: QUALEX CORP  
Legal Status: Private  
Date Became Current: 2000-03-08 00:00:00.  
Date Ended Current: Not reported  
Owner/Operator Address: 32015 PACIFIC HWY S  
Owner/Operator City,State,Zip: FEDERAL WAY, WA 98003  
Owner/Operator Telephone: Not reported  
Owner/Operator Telephone Ext: Not reported  
Owner/Operator Fax: Not reported  
Owner/Operator Email: Not reported

Owner/Operator Indicator: Owner  
Owner/Operator Name: RITE AID CORP  
Legal Status: Private  
Date Became Current: 2000-02-29 00:00:00.  
Date Ended Current: Not reported  
Owner/Operator Address: PO BOX 3165  
Owner/Operator City,State,Zip: HARRISBURG, PA 17105  
Owner/Operator Telephone: Not reported  
Owner/Operator Telephone Ext: Not reported  
Owner/Operator Fax: Not reported  
Owner/Operator Email: Not reported

Owner/Operator Indicator: Owner  
Owner/Operator Name: THRIFTY PAYLESS T  
Legal Status: Private  
Date Became Current: 1997-06-04 00:00:00.  
Date Ended Current: Not reported  
Owner/Operator Address: 30 HUNTER LANE  
Owner/Operator City,State,Zip: CAMP HILL, PA 17011  
Owner/Operator Telephone: 717-761-2633  
Owner/Operator Telephone Ext: Not reported  
Owner/Operator Fax: Not reported  
Owner/Operator Email: Not reported

Owner/Operator Indicator: Owner  
Owner/Operator Name: RITE AID CORP  
Legal Status: Private  
Date Became Current: 2000-02-29 00:00:00.  
Date Ended Current: Not reported  
Owner/Operator Address: PO BOX 3165  
Owner/Operator City,State,Zip: HARRISBURG, PA 17105  
Owner/Operator Telephone: 717-761-2633  
Owner/Operator Telephone Ext: Not reported

Map ID  
Direction  
Distance  
Elevation

MAP FINDINGS

Site

Database(s)

EDR ID Number  
EPA ID Number

**RITE AID 5175 (Continued)**

**1015751849**

Owner/Operator Fax: Not reported  
Owner/Operator Email: Not reported

Owner/Operator Indicator: Owner  
Owner/Operator Name: RITE AID CORP  
Legal Status: Private  
Date Became Current: 2000-02-29 00:00:00.  
Date Ended Current: Not reported  
Owner/Operator Address: PO BOX 3165  
Owner/Operator City,State,Zip: HARRISBURG, PA 17105  
Owner/Operator Telephone: 717-761-2633  
Owner/Operator Telephone Ext: Not reported  
Owner/Operator Fax: Not reported  
Owner/Operator Email: Not reported

Owner/Operator Indicator: Owner  
Owner/Operator Name: HARSCH INVESTMENT PROPERTIES  
Legal Status: Private  
Date Became Current: Not reported  
Date Ended Current: Not reported  
Owner/Operator Address: 509 OLIVE WAY  
Owner/Operator City,State,Zip: SEATTLE, WA 98003  
Owner/Operator Telephone: 206-623-4096  
Owner/Operator Telephone Ext: Not reported  
Owner/Operator Fax: Not reported  
Owner/Operator Email: Not reported

Owner/Operator Indicator: Operator  
Owner/Operator Name: RITE AID CORP  
Legal Status: Private  
Date Became Current: Not reported  
Date Ended Current: Not reported  
Owner/Operator Address: 30 HUNTER LANE  
Owner/Operator City,State,Zip: CAMP HILL, PA 17011  
Owner/Operator Telephone: 717-761-2633  
Owner/Operator Telephone Ext: Not reported  
Owner/Operator Fax: Not reported  
Owner/Operator Email: Not reported

Owner/Operator Indicator: Operator  
Owner/Operator Name: RITE AID 5175  
Legal Status: Private  
Date Became Current: 2000-03-08 00:00:00.  
Date Ended Current: Not reported  
Owner/Operator Address: 32015 PACIFIC HWY S  
Owner/Operator City,State,Zip: FEDERAL WAY, WA 98003  
Owner/Operator Telephone: Not reported  
Owner/Operator Telephone Ext: Not reported  
Owner/Operator Fax: Not reported  
Owner/Operator Email: Not reported

Owner/Operator Indicator: Operator  
Owner/Operator Name: RITE AID CORP  
Legal Status: Private  
Date Became Current: 1997-06-04 00:00:00.  
Date Ended Current: Not reported  
Owner/Operator Address: 30 HUNTER LANE



Map ID  
Direction  
Distance  
Elevation

MAP FINDINGS

Site

Database(s)

EDR ID Number  
EPA ID Number

**RITE AID 5175 (Continued)**

**1015751849**

Owner/Operator City,State,Zip:	CAMP HILL, PA 17011
Owner/Operator Telephone:	717-761-2633
Owner/Operator Telephone Ext:	Not reported
Owner/Operator Fax:	Not reported
Owner/Operator Email:	Not reported
Owner/Operator Indicator:	Operator
Owner/Operator Name:	THRIFTY PAYLESS INC
Legal Status:	Private
Date Became Current:	Not reported
Date Ended Current:	Not reported
Owner/Operator Address:	30 HUNTER LANE
Owner/Operator City,State,Zip:	CAMP HILL, PA 17011
Owner/Operator Telephone:	717-761-2633
Owner/Operator Telephone Ext:	Not reported
Owner/Operator Fax:	Not reported
Owner/Operator Email:	Not reported
Owner/Operator Indicator:	Operator
Owner/Operator Name:	RITE AID CORP R
Legal Status:	Private
Date Became Current:	1997-06-04 00:00:00.
Date Ended Current:	Not reported
Owner/Operator Address:	30 HUNTER LANE
Owner/Operator City,State,Zip:	CAMP HILL, PA 17011
Owner/Operator Telephone:	717-761-2633
Owner/Operator Telephone Ext:	Not reported
Owner/Operator Fax:	Not reported
Owner/Operator Email:	Not reported
Owner/Operator Indicator:	Owner
Owner/Operator Name:	HARSCH INVESTMENT PROPERTIES
Legal Status:	Private
Date Became Current:	Not reported
Date Ended Current:	Not reported
Owner/Operator Address:	509 OLIVE WAY
Owner/Operator City,State,Zip:	SEATTLE, WA 98003
Owner/Operator Telephone:	206-623-4096
Owner/Operator Telephone Ext:	Not reported
Owner/Operator Fax:	Not reported
Owner/Operator Email:	Not reported
Owner/Operator Indicator:	Owner
Owner/Operator Name:	RITE AID CORP
Legal Status:	Private
Date Became Current:	2000-02-29 00:00:00.
Date Ended Current:	Not reported
Owner/Operator Address:	PO BOX 3165
Owner/Operator City,State,Zip:	HARRISBURG, PA 17105
Owner/Operator Telephone:	717-761-2633
Owner/Operator Telephone Ext:	Not reported
Owner/Operator Fax:	Not reported
Owner/Operator Email:	Not reported
Owner/Operator Indicator:	Operator
Owner/Operator Name:	QUALEX CORP
Legal Status:	Private

Map ID  
Direction  
Distance  
Elevation

MAP FINDINGS

Site

Database(s)

EDR ID Number  
EPA ID Number

**RITE AID 5175 (Continued)**

**1015751849**

Date Became Current:	Not reported
Date Ended Current:	Not reported
Owner/Operator Address:	4020 STIRRUP CREEK DR STE 211
Owner/Operator City,State,Zip:	DURHAM, NC 27703
Owner/Operator Telephone:	919-484-3597
Owner/Operator Telephone Ext:	Not reported
Owner/Operator Fax:	Not reported
Owner/Operator Email:	Not reported
Owner/Operator Indicator:	Operator
Owner/Operator Name:	QUALEX CORP
Legal Status:	Private
Date Became Current:	Not reported
Date Ended Current:	Not reported
Owner/Operator Address:	32015 PACIFIC HWY S
Owner/Operator City,State,Zip:	FEDERAL WAY, WA 98003
Owner/Operator Telephone:	253-941-5010
Owner/Operator Telephone Ext:	Not reported
Owner/Operator Fax:	Not reported
Owner/Operator Email:	Not reported
Owner/Operator Indicator:	Owner
Owner/Operator Name:	HARSCH INVESTMENT PROPERTIES
Legal Status:	Private
Date Became Current:	Not reported
Date Ended Current:	Not reported
Owner/Operator Address:	509 OLIVE WAY
Owner/Operator City,State,Zip:	SEATTLE, WA 98003
Owner/Operator Telephone:	206-623-4096
Owner/Operator Telephone Ext:	Not reported
Owner/Operator Fax:	Not reported
Owner/Operator Email:	Not reported
Owner/Operator Indicator:	Owner
Owner/Operator Name:	HARSCH INVESTMENT PROPERTIES
Legal Status:	Private
Date Became Current:	Not reported
Date Ended Current:	Not reported
Owner/Operator Address:	509 OLIVE WAY
Owner/Operator City,State,Zip:	SEATTLE, WA 98003
Owner/Operator Telephone:	206-623-4096
Owner/Operator Telephone Ext:	Not reported
Owner/Operator Fax:	Not reported
Owner/Operator Email:	Not reported
Owner/Operator Indicator:	Owner
Owner/Operator Name:	THRIFTY PAYLESS INC
Legal Status:	Private
Date Became Current:	1997-06-04 00:00:00.
Date Ended Current:	Not reported
Owner/Operator Address:	30 HUNTER LANE
Owner/Operator City,State,Zip:	CAMP HILL, PA 17011
Owner/Operator Telephone:	717-761-2633
Owner/Operator Telephone Ext:	Not reported
Owner/Operator Fax:	Not reported
Owner/Operator Email:	Not reported

Map ID  
Direction  
Distance  
Elevation

MAP FINDINGS

Site

Database(s)

EDR ID Number  
EPA ID Number

**RITE AID 5175 (Continued)**

**1015751849**

Owner/Operator Indicator: Owner  
Owner/Operator Name: THRIFTY PAYLESS INC  
Legal Status: Private  
Date Became Current: 1997-06-04 00:00:00.  
Date Ended Current: Not reported  
Owner/Operator Address: 30 HUNTER LANE  
Owner/Operator City,State,Zip: CAMP HILL, PA 17011  
Owner/Operator Telephone: 717-761-2633  
Owner/Operator Telephone Ext: Not reported  
Owner/Operator Fax: Not reported  
Owner/Operator Email: Not reported

Owner/Operator Indicator: Operator  
Owner/Operator Name: RITE AID CORP  
Legal Status: Private  
Date Became Current: Not reported  
Date Ended Current: Not reported  
Owner/Operator Address: 30 HUNTER LANE  
Owner/Operator City,State,Zip: CAMP HILL, PA 17011  
Owner/Operator Telephone: 717-761-2633  
Owner/Operator Telephone Ext: Not reported  
Owner/Operator Fax: Not reported  
Owner/Operator Email: Not reported

Owner/Operator Indicator: Operator  
Owner/Operator Name: RITE AID CORP  
Legal Status: Private  
Date Became Current: Not reported  
Date Ended Current: Not reported  
Owner/Operator Address: 30 HUNTER LANE  
Owner/Operator City,State,Zip: CAMP HILL, PA 17011  
Owner/Operator Telephone: 717-761-2633  
Owner/Operator Telephone Ext: Not reported  
Owner/Operator Fax: Not reported  
Owner/Operator Email: Not reported

Owner/Operator Indicator: Owner  
Owner/Operator Name: THRIFTY PAYLESS INC  
Legal Status: Private  
Date Became Current: 1999-09-13 00:00:00.  
Date Ended Current: Not reported  
Owner/Operator Address: 30 HUNTER LANE  
Owner/Operator City,State,Zip: CAMP HILL, PA 17011  
Owner/Operator Telephone: 717-761-2633  
Owner/Operator Telephone Ext: Not reported  
Owner/Operator Fax: Not reported  
Owner/Operator Email: Not reported

Owner/Operator Indicator: Operator  
Owner/Operator Name: RITE AID CORP  
Legal Status: Private  
Date Became Current: Not reported  
Date Ended Current: Not reported  
Owner/Operator Address: 30 HUNTER LANE  
Owner/Operator City,State,Zip: CAMP HILL, PA 17011  
Owner/Operator Telephone: 717-761-2633  
Owner/Operator Telephone Ext: Not reported

Map ID  
Direction  
Distance  
Elevation

MAP FINDINGS

Site

Database(s)

EDR ID Number  
EPA ID Number

**RITE AID 5175 (Continued)**

**1015751849**

Owner/Operator Fax: Not reported  
Owner/Operator Email: Not reported

Owner/Operator Indicator: Owner  
Owner/Operator Name: THRIFTY PAYLESS INC  
Legal Status: Private  
Date Became Current: 1997-06-04 00:00:00.  
Date Ended Current: Not reported  
Owner/Operator Address: 30 HUNTER LANE  
Owner/Operator City,State,Zip: CAMP HILL, PA 17011  
Owner/Operator Telephone: 717-761-2633  
Owner/Operator Telephone Ext: Not reported  
Owner/Operator Fax: Not reported  
Owner/Operator Email: Not reported

Owner/Operator Indicator: Operator  
Owner/Operator Name: QUALEX CORP  
Legal Status: Private  
Date Became Current: Not reported  
Date Ended Current: Not reported  
Owner/Operator Address: 4020 STIRRUP CREEK DR STE 211  
Owner/Operator City,State,Zip: DURHAM, NC 27703  
Owner/Operator Telephone: 919-484-3597  
Owner/Operator Telephone Ext: Not reported  
Owner/Operator Fax: Not reported  
Owner/Operator Email: Not reported

Owner/Operator Indicator: Owner  
Owner/Operator Name: RITE AID CORP  
Legal Status: Private  
Date Became Current: 2000-02-29 00:00:00.  
Date Ended Current: Not reported  
Owner/Operator Address: PO BOX 3165  
Owner/Operator City,State,Zip: HARRISBURG, PA 17105  
Owner/Operator Telephone: 717-761-2633  
Owner/Operator Telephone Ext: Not reported  
Owner/Operator Fax: Not reported  
Owner/Operator Email: Not reported

Owner/Operator Indicator: Owner  
Owner/Operator Name: HARSCH INVESTMENT PROPERTIES  
Legal Status: Private  
Date Became Current: Not reported  
Date Ended Current: Not reported  
Owner/Operator Address: 509 OLIVE WAY  
Owner/Operator City,State,Zip: SEATTLE, WA 98003  
Owner/Operator Telephone: 206-623-4096  
Owner/Operator Telephone Ext: Not reported  
Owner/Operator Fax: Not reported  
Owner/Operator Email: Not reported

Owner/Operator Indicator: Operator  
Owner/Operator Name: RITE AID 5175  
Legal Status: Private  
Date Became Current: Not reported  
Date Ended Current: Not reported  
Owner/Operator Address: 32015 PACIFIC HWY S

Map ID  
Direction  
Distance  
Elevation

MAP FINDINGS

Site

Database(s)

EDR ID Number  
EPA ID Number

**RITE AID 5175 (Continued)**

**1015751849**

Owner/Operator City,State,Zip: FEDERAL WAY, WA 98003  
Owner/Operator Telephone: 253-945-6011  
Owner/Operator Telephone Ext: Not reported  
Owner/Operator Fax: Not reported  
Owner/Operator Email: Not reported

Owner/Operator Indicator: Operator  
Owner/Operator Name: RITE AID CORP  
Legal Status: Private  
Date Became Current: Not reported  
Date Ended Current: Not reported  
Owner/Operator Address: 30 HUNTER LANE  
Owner/Operator City,State,Zip: CAMP HILL, PA 17011  
Owner/Operator Telephone: 717-761-2633  
Owner/Operator Telephone Ext: Not reported  
Owner/Operator Fax: Not reported  
Owner/Operator Email: Not reported

Owner/Operator Indicator: Operator  
Owner/Operator Name: RITE AID CORP  
Legal Status: Private  
Date Became Current: Not reported  
Date Ended Current: Not reported  
Owner/Operator Address: 30 HUNTER LANE  
Owner/Operator City,State,Zip: CAMP HILL, PA 17011  
Owner/Operator Telephone: 717-761-2633  
Owner/Operator Telephone Ext: Not reported  
Owner/Operator Fax: Not reported  
Owner/Operator Email: Not reported

Owner/Operator Indicator: Operator  
Owner/Operator Name: THRIFTY PAYLESS INC  
Legal Status: Private  
Date Became Current: 1999-09-13 00:00:00.  
Date Ended Current: Not reported  
Owner/Operator Address: 30 HUNTER LANE  
Owner/Operator City,State,Zip: CAMP HILL, PA 17011  
Owner/Operator Telephone: 717-761-2633  
Owner/Operator Telephone Ext: Not reported  
Owner/Operator Fax: Not reported  
Owner/Operator Email: Not reported

Owner/Operator Indicator: Operator  
Owner/Operator Name: THRIFTY PAYLESS INC  
Legal Status: Private  
Date Became Current: 1999-09-13 00:00:00.  
Date Ended Current: Not reported  
Owner/Operator Address: 30 HUNTER LANE  
Owner/Operator City,State,Zip: CAMP HILL, PA 17011  
Owner/Operator Telephone: 717-761-2633  
Owner/Operator Telephone Ext: Not reported  
Owner/Operator Fax: Not reported  
Owner/Operator Email: Not reported

Owner/Operator Indicator: Owner  
Owner/Operator Name: HARSCH INVESTMENT PROPERTIES LLC  
Legal Status: Private

Map ID  
Direction  
Distance  
Elevation

MAP FINDINGS

Site

Database(s)

EDR ID Number  
EPA ID Number

**RITE AID 5175 (Continued)**

**1015751849**

Date Became Current: 2017-12-31 00:00:00.  
Date Ended Current: Not reported  
Owner/Operator Address: 1121 SW SALMON ST  
Owner/Operator City,State,Zip: PORTLAND, OR 97205  
Owner/Operator Telephone: 503-242-2900  
Owner/Operator Telephone Ext: Not reported  
Owner/Operator Fax: Not reported  
Owner/Operator Email: Not reported

Owner/Operator Indicator: Owner  
Owner/Operator Name: RITE AID CORP  
Legal Status: Private  
Date Became Current: 2000-02-29 00:00:00.  
Date Ended Current: Not reported  
Owner/Operator Address: PO BOX 3165  
Owner/Operator City,State,Zip: HARRISBURG, PA 17105  
Owner/Operator Telephone: Not reported  
Owner/Operator Telephone Ext: Not reported  
Owner/Operator Fax: Not reported  
Owner/Operator Email: Not reported

**Historic Generators:**

Receive Date: 2010-03-18 00:00:00.0  
Handler Name: RITE AID 5175  
Federal Waste Generator Description: Not a generator, verified  
State District Owner: WA  
Large Quantity Handler of Universal Waste: No  
Recognized Trader Importer: No  
Recognized Trader Exporter: No  
Spent Lead Acid Battery Importer: No  
Spent Lead Acid Battery Exporter: No  
Current Record: No  
Non Storage Recycler Activity: Not reported  
Electronic Manifest Broker: Not reported

Receive Date: 2012-04-06 00:00:00.0  
Handler Name: RITE AID 5175  
Federal Waste Generator Description: Not a generator, verified  
State District Owner: WA  
Large Quantity Handler of Universal Waste: No  
Recognized Trader Importer: No  
Recognized Trader Exporter: No  
Spent Lead Acid Battery Importer: No  
Spent Lead Acid Battery Exporter: No  
Current Record: No  
Non Storage Recycler Activity: Not reported  
Electronic Manifest Broker: Not reported

Receive Date: 2015-09-14 00:00:00.0  
Handler Name: RITE AID 5175  
Federal Waste Generator Description: Large Quantity Generator  
State District Owner: WA  
Large Quantity Handler of Universal Waste: No  
Recognized Trader Importer: No  
Recognized Trader Exporter: No  
Spent Lead Acid Battery Importer: No  
Spent Lead Acid Battery Exporter: No

Map ID  
Direction  
Distance  
Elevation

MAP FINDINGS

Site

Database(s)

EDR ID Number  
EPA ID Number

**RITE AID 5175 (Continued)**

**1015751849**

Current Record: No  
Non Storage Recycler Activity: Not reported  
Electronic Manifest Broker: Not reported

Receive Date: 2011-12-09 00:00:00.0  
Handler Name: RITE AID 5175  
Federal Waste Generator Description: Conditionally Exempt Small Quantity Generator  
State District Owner: WA  
Large Quantity Handler of Universal Waste: No  
Recognized Trader Importer: No  
Recognized Trader Exporter: No  
Spent Lead Acid Battery Importer: No  
Spent Lead Acid Battery Exporter: No  
Current Record: No  
Non Storage Recycler Activity: Not reported  
Electronic Manifest Broker: Not reported

Receive Date: 2000-02-28 00:00:00.0  
Handler Name: RITE AID 5175  
Federal Waste Generator Description: Small Quantity Generator  
State District Owner: WA  
Large Quantity Handler of Universal Waste: No  
Recognized Trader Importer: No  
Recognized Trader Exporter: No  
Spent Lead Acid Battery Importer: No  
Spent Lead Acid Battery Exporter: No  
Current Record: No  
Non Storage Recycler Activity: Not reported  
Electronic Manifest Broker: Not reported

Receive Date: 2000-02-29 00:00:00.0  
Handler Name: RITE AID 5175  
Federal Waste Generator Description: Small Quantity Generator  
State District Owner: WA  
Large Quantity Handler of Universal Waste: No  
Recognized Trader Importer: No  
Recognized Trader Exporter: No  
Spent Lead Acid Battery Importer: No  
Spent Lead Acid Battery Exporter: No  
Current Record: No  
Non Storage Recycler Activity: Not reported  
Electronic Manifest Broker: Not reported

Receive Date: 2001-02-28 00:00:00.0  
Handler Name: RITE AID 5175  
Federal Waste Generator Description: Small Quantity Generator  
State District Owner: WA  
Large Quantity Handler of Universal Waste: No  
Recognized Trader Importer: No  
Recognized Trader Exporter: No  
Spent Lead Acid Battery Importer: No  
Spent Lead Acid Battery Exporter: No  
Current Record: No  
Non Storage Recycler Activity: Not reported  
Electronic Manifest Broker: Not reported

Receive Date: 2002-02-28 00:00:00.0

Map ID  
Direction  
Distance  
Elevation

MAP FINDINGS

Site

Database(s)

EDR ID Number  
EPA ID Number

**RITE AID 5175 (Continued)**

**1015751849**

Handler Name: RITE AID 5175  
Federal Waste Generator Description: Small Quantity Generator  
State District Owner: WA  
Large Quantity Handler of Universal Waste: No  
Recognized Trader Importer: No  
Recognized Trader Exporter: No  
Spent Lead Acid Battery Importer: No  
Spent Lead Acid Battery Exporter: No  
Current Record: No  
Non Storage Recycler Activity: Not reported  
Electronic Manifest Broker: Not reported

Receive Date: 2003-03-03 00:00:00.0  
Handler Name: RITE AID 5175  
Federal Waste Generator Description: Small Quantity Generator  
State District Owner: WA  
Large Quantity Handler of Universal Waste: No  
Recognized Trader Importer: No  
Recognized Trader Exporter: No  
Spent Lead Acid Battery Importer: No  
Spent Lead Acid Battery Exporter: No  
Current Record: No  
Non Storage Recycler Activity: Not reported  
Electronic Manifest Broker: Not reported

Receive Date: 2004-03-30 00:00:00.0  
Handler Name: RITE AID 5175  
Federal Waste Generator Description: Small Quantity Generator  
State District Owner: WA  
Large Quantity Handler of Universal Waste: No  
Recognized Trader Importer: No  
Recognized Trader Exporter: No  
Spent Lead Acid Battery Importer: No  
Spent Lead Acid Battery Exporter: No  
Current Record: No  
Non Storage Recycler Activity: Not reported  
Electronic Manifest Broker: Not reported

Receive Date: 2005-02-28 00:00:00.0  
Handler Name: RITE AID 5175  
Federal Waste Generator Description: Small Quantity Generator  
State District Owner: WA  
Large Quantity Handler of Universal Waste: No  
Recognized Trader Importer: No  
Recognized Trader Exporter: No  
Spent Lead Acid Battery Importer: No  
Spent Lead Acid Battery Exporter: No  
Current Record: No  
Non Storage Recycler Activity: Not reported  
Electronic Manifest Broker: Not reported

Receive Date: 2006-02-17 00:00:00.0  
Handler Name: RITE AID 5175  
Federal Waste Generator Description: Small Quantity Generator  
State District Owner: WA  
Large Quantity Handler of Universal Waste: No  
Recognized Trader Importer: No



Map ID  
Direction  
Distance  
Elevation

MAP FINDINGS

Site

Database(s)

EDR ID Number  
EPA ID Number

**RITE AID 5175 (Continued)**

**1015751849**

Recognized Trader Exporter: No  
Spent Lead Acid Battery Importer: No  
Spent Lead Acid Battery Exporter: No  
Current Record: No  
Non Storage Recycler Activity: Not reported  
Electronic Manifest Broker: Not reported

Receive Date: 2006-02-17 00:00:00.0  
Handler Name: RITE AID 5175  
Federal Waste Generator Description: Small Quantity Generator  
State District Owner: WA  
Large Quantity Handler of Universal Waste: No  
Recognized Trader Importer: No  
Recognized Trader Exporter: No  
Spent Lead Acid Battery Importer: No  
Spent Lead Acid Battery Exporter: No  
Current Record: No  
Non Storage Recycler Activity: Not reported  
Electronic Manifest Broker: Not reported

Receive Date: 2007-02-28 00:00:00.0  
Handler Name: RITE AID 5175  
Federal Waste Generator Description: Small Quantity Generator  
State District Owner: WA  
Large Quantity Handler of Universal Waste: No  
Recognized Trader Importer: No  
Recognized Trader Exporter: No  
Spent Lead Acid Battery Importer: No  
Spent Lead Acid Battery Exporter: No  
Current Record: No  
Non Storage Recycler Activity: Not reported  
Electronic Manifest Broker: Not reported

Receive Date: 2008-05-28 00:00:00.0  
Handler Name: RITE AID 5175  
Federal Waste Generator Description: Conditionally Exempt Small Quantity Generator  
State District Owner: WA  
Large Quantity Handler of Universal Waste: No  
Recognized Trader Importer: No  
Recognized Trader Exporter: No  
Spent Lead Acid Battery Importer: No  
Spent Lead Acid Battery Exporter: No  
Current Record: No  
Non Storage Recycler Activity: Not reported  
Electronic Manifest Broker: Not reported

Receive Date: 2009-01-26 00:00:00.0  
Handler Name: RITE AID 5175  
Federal Waste Generator Description: Conditionally Exempt Small Quantity Generator  
State District Owner: WA  
Large Quantity Handler of Universal Waste: No  
Recognized Trader Importer: No  
Recognized Trader Exporter: No  
Spent Lead Acid Battery Importer: No  
Spent Lead Acid Battery Exporter: No  
Current Record: No  
Non Storage Recycler Activity: Not reported

Map ID  
Direction  
Distance  
Elevation

MAP FINDINGS

Site

Database(s)

EDR ID Number  
EPA ID Number

**RITE AID 5175 (Continued)**

**1015751849**

Electronic Manifest Broker:	Not reported
Receive Date:	2010-03-18 00:00:00.0
Handler Name:	RITE AID 5175
Federal Waste Generator Description:	Not a generator, verified
State District Owner:	WA
Large Quantity Handler of Universal Waste:	No
Recognized Trader Importer:	No
Recognized Trader Exporter:	No
Spent Lead Acid Battery Importer:	No
Spent Lead Acid Battery Exporter:	No
Current Record:	No
Non Storage Recycler Activity:	Not reported
Electronic Manifest Broker:	Not reported
Receive Date:	2011-05-20 00:00:00.0
Handler Name:	RITE AID 5175
Federal Waste Generator Description:	Not a generator, verified
State District Owner:	WA
Large Quantity Handler of Universal Waste:	No
Recognized Trader Importer:	No
Recognized Trader Exporter:	No
Spent Lead Acid Battery Importer:	No
Spent Lead Acid Battery Exporter:	No
Current Record:	No
Non Storage Recycler Activity:	Not reported
Electronic Manifest Broker:	Not reported
Receive Date:	2011-12-09 00:00:00.0
Handler Name:	RITE AID 5175
Federal Waste Generator Description:	Conditionally Exempt Small Quantity Generator
State District Owner:	WA
Large Quantity Handler of Universal Waste:	No
Recognized Trader Importer:	No
Recognized Trader Exporter:	No
Spent Lead Acid Battery Importer:	No
Spent Lead Acid Battery Exporter:	No
Current Record:	No
Non Storage Recycler Activity:	Not reported
Electronic Manifest Broker:	Not reported
Receive Date:	2012-04-06 00:00:00.0
Handler Name:	RITE AID 5175
Federal Waste Generator Description:	Not a generator, verified
State District Owner:	WA
Large Quantity Handler of Universal Waste:	No
Recognized Trader Importer:	No
Recognized Trader Exporter:	No
Spent Lead Acid Battery Importer:	No
Spent Lead Acid Battery Exporter:	No
Current Record:	No
Non Storage Recycler Activity:	Not reported
Electronic Manifest Broker:	Not reported
Receive Date:	2013-05-06 00:00:00.0
Handler Name:	RITE AID 5175
Federal Waste Generator Description:	Conditionally Exempt Small Quantity Generator

Map ID  
Direction  
Distance  
Elevation

MAP FINDINGS

Site

Database(s)

EDR ID Number  
EPA ID Number

**RITE AID 5175 (Continued)**

**1015751849**

State District Owner: WA  
Large Quantity Handler of Universal Waste: No  
Recognized Trader Importer: No  
Recognized Trader Exporter: No  
Spent Lead Acid Battery Importer: No  
Spent Lead Acid Battery Exporter: No  
Current Record: No  
Non Storage Recycler Activity: Not reported  
Electronic Manifest Broker: Not reported

Receive Date: 2013-10-31 00:00:00.0  
Handler Name: RITE AID 5175  
Federal Waste Generator Description: Large Quantity Generator  
State District Owner: WA  
Large Quantity Handler of Universal Waste: No  
Recognized Trader Importer: No  
Recognized Trader Exporter: No  
Spent Lead Acid Battery Importer: No  
Spent Lead Acid Battery Exporter: No  
Current Record: No  
Non Storage Recycler Activity: Not reported  
Electronic Manifest Broker: Not reported

Receive Date: 2014-02-24 00:00:00.0  
Handler Name: RITE AID 5175  
Federal Waste Generator Description: Conditionally Exempt Small Quantity Generator  
State District Owner: WA  
Large Quantity Handler of Universal Waste: No  
Recognized Trader Importer: No  
Recognized Trader Exporter: No  
Spent Lead Acid Battery Importer: No  
Spent Lead Acid Battery Exporter: No  
Current Record: No  
Non Storage Recycler Activity: Not reported  
Electronic Manifest Broker: Not reported

Receive Date: 2015-02-16 00:00:00.0  
Handler Name: RITE AID 5175  
Federal Waste Generator Description: Large Quantity Generator  
State District Owner: WA  
Large Quantity Handler of Universal Waste: No  
Recognized Trader Importer: No  
Recognized Trader Exporter: No  
Spent Lead Acid Battery Importer: No  
Spent Lead Acid Battery Exporter: No  
Current Record: No  
Non Storage Recycler Activity: Not reported  
Electronic Manifest Broker: Not reported

Receive Date: 2015-09-14 00:00:00.0  
Handler Name: RITE AID 5175  
Federal Waste Generator Description: Large Quantity Generator  
State District Owner: WA  
Large Quantity Handler of Universal Waste: No  
Recognized Trader Importer: No  
Recognized Trader Exporter: No  
Spent Lead Acid Battery Importer: No

Map ID  
Direction  
Distance  
Elevation

MAP FINDINGS

Site

Database(s)

EDR ID Number  
EPA ID Number

**RITE AID 5175 (Continued)**

**1015751849**

Spent Lead Acid Battery Exporter:	No
Current Record:	No
Non Storage Recycler Activity:	Not reported
Electronic Manifest Broker:	Not reported
Receive Date:	2015-11-16 00:00:00.0
Handler Name:	RITE AID 5175
Federal Waste Generator Description:	Conditionally Exempt Small Quantity Generator
State District Owner:	WA
Large Quantity Handler of Universal Waste:	No
Recognized Trader Importer:	No
Recognized Trader Exporter:	No
Spent Lead Acid Battery Importer:	No
Spent Lead Acid Battery Exporter:	No
Current Record:	No
Non Storage Recycler Activity:	Not reported
Electronic Manifest Broker:	Not reported
Receive Date:	2016-02-16 00:00:00.0
Handler Name:	RITE AID 5175
Federal Waste Generator Description:	Conditionally Exempt Small Quantity Generator
State District Owner:	WA
Large Quantity Handler of Universal Waste:	No
Recognized Trader Importer:	No
Recognized Trader Exporter:	No
Spent Lead Acid Battery Importer:	No
Spent Lead Acid Battery Exporter:	No
Current Record:	No
Non Storage Recycler Activity:	Not reported
Electronic Manifest Broker:	Not reported
Receive Date:	2016-07-20 00:00:00.0
Handler Name:	RITE AID 5175
Federal Waste Generator Description:	Conditionally Exempt Small Quantity Generator
State District Owner:	WA
Large Quantity Handler of Universal Waste:	No
Recognized Trader Importer:	No
Recognized Trader Exporter:	No
Spent Lead Acid Battery Importer:	No
Spent Lead Acid Battery Exporter:	No
Current Record:	No
Non Storage Recycler Activity:	Not reported
Electronic Manifest Broker:	Not reported
Receive Date:	2017-01-09 00:00:00.0
Handler Name:	RITE AID 5175
Federal Waste Generator Description:	Conditionally Exempt Small Quantity Generator
State District Owner:	WA
Large Quantity Handler of Universal Waste:	No
Recognized Trader Importer:	No
Recognized Trader Exporter:	No
Spent Lead Acid Battery Importer:	No
Spent Lead Acid Battery Exporter:	No
Current Record:	No
Non Storage Recycler Activity:	Not reported
Electronic Manifest Broker:	Not reported

Map ID  
Direction  
Distance  
Elevation

MAP FINDINGS

Site

Database(s)

EDR ID Number  
EPA ID Number

**RITE AID 5175 (Continued)**

**1015751849**

Receive Date: 2018-01-23 00:00:00.0  
Handler Name: RITE AID 5175  
Federal Waste Generator Description: Conditionally Exempt Small Quantity Generator  
State District Owner: WA  
Large Quantity Handler of Universal Waste: No  
Recognized Trader Importer: No  
Recognized Trader Exporter: No  
Spent Lead Acid Battery Importer: No  
Spent Lead Acid Battery Exporter: No  
Current Record: No  
Non Storage Recycler Activity: Not reported  
Electronic Manifest Broker: Not reported

Receive Date: 2019-03-29 00:00:00.0  
Handler Name: RITE AID 5175  
Federal Waste Generator Description: Conditionally Exempt Small Quantity Generator  
State District Owner: WA  
Large Quantity Handler of Universal Waste: No  
Recognized Trader Importer: No  
Recognized Trader Exporter: No  
Spent Lead Acid Battery Importer: No  
Spent Lead Acid Battery Exporter: No  
Current Record: No  
Non Storage Recycler Activity: Not reported  
Electronic Manifest Broker: Not reported

Receive Date: 2019-05-20 00:00:00.0  
Handler Name: RITE AID 5175  
Federal Waste Generator Description: Conditionally Exempt Small Quantity Generator  
State District Owner: WA  
Large Quantity Handler of Universal Waste: No  
Recognized Trader Importer: No  
Recognized Trader Exporter: No  
Spent Lead Acid Battery Importer: No  
Spent Lead Acid Battery Exporter: No  
Current Record: No  
Non Storage Recycler Activity: Not reported  
Electronic Manifest Broker: Not reported

Receive Date: 2020-01-06 00:00:00.0  
Handler Name: RITE AID 5175  
Federal Waste Generator Description: Conditionally Exempt Small Quantity Generator  
State District Owner: WA  
Large Quantity Handler of Universal Waste: No  
Recognized Trader Importer: No  
Recognized Trader Exporter: No  
Spent Lead Acid Battery Importer: No  
Spent Lead Acid Battery Exporter: No  
Current Record: No  
Non Storage Recycler Activity: Not reported  
Electronic Manifest Broker: Not reported

Receive Date: 2020-01-22 00:00:00.0  
Handler Name: RITE AID 5175  
Federal Waste Generator Description: Large Quantity Generator  
State District Owner: WA  
Large Quantity Handler of Universal Waste: No

Map ID  
Direction  
Distance  
Elevation

MAP FINDINGS

Site

Database(s)

EDR ID Number  
EPA ID Number

**RITE AID 5175 (Continued)**

**1015751849**

Recognized Trader Importer: No  
Recognized Trader Exporter: No  
Spent Lead Acid Battery Importer: No  
Spent Lead Acid Battery Exporter: No  
Current Record: No  
Non Storage Recycler Activity: Not reported  
Electronic Manifest Broker: Not reported

Receive Date: 2020-01-23 00:00:00.0  
Handler Name: RITE AID 5175  
Federal Waste Generator Description: Conditionally Exempt Small Quantity Generator  
State District Owner: WA  
Large Quantity Handler of Universal Waste: No  
Recognized Trader Importer: No  
Recognized Trader Exporter: No  
Spent Lead Acid Battery Importer: No  
Spent Lead Acid Battery Exporter: No  
Current Record: Yes  
Non Storage Recycler Activity: Not reported  
Electronic Manifest Broker: Not reported

Receive Date: 2003-12-31 00:00:00.0  
Handler Name: RITE AID 5175  
Federal Waste Generator Description: Small Quantity Generator  
State District Owner: WA  
Large Quantity Handler of Universal Waste: No  
Recognized Trader Importer: No  
Recognized Trader Exporter: No  
Spent Lead Acid Battery Importer: No  
Spent Lead Acid Battery Exporter: No  
Current Record: No  
Non Storage Recycler Activity: Not reported  
Electronic Manifest Broker: Not reported

Receive Date: 2005-12-31 00:00:00.0  
Handler Name: RITE AID 5175  
Federal Waste Generator Description: Small Quantity Generator  
State District Owner: WA  
Large Quantity Handler of Universal Waste: No  
Recognized Trader Importer: No  
Recognized Trader Exporter: No  
Spent Lead Acid Battery Importer: No  
Spent Lead Acid Battery Exporter: No  
Current Record: No  
Non Storage Recycler Activity: Not reported  
Electronic Manifest Broker: Not reported

Receive Date: 2007-12-31 00:00:00.0  
Handler Name: RITE AID 5175  
Federal Waste Generator Description: Not a generator, verified  
State District Owner: WA  
Large Quantity Handler of Universal Waste: No  
Recognized Trader Importer: No  
Recognized Trader Exporter: No  
Spent Lead Acid Battery Importer: No  
Spent Lead Acid Battery Exporter: No  
Current Record: No

Map ID  
Direction  
Distance  
Elevation

MAP FINDINGS

Site

Database(s)

EDR ID Number  
EPA ID Number

**RITE AID 5175 (Continued)**

**1015751849**

Non Storage Recycler Activity: Not reported  
Electronic Manifest Broker: Not reported

List of NAICS Codes and Descriptions:

NAICS Code: 44611  
NAICS Description: PHARMACIES AND DRUG STORES  
  
NAICS Code: 446110  
NAICS Description: PHARMACIES AND DRUG STORES  
  
NAICS Code: 812922  
NAICS Description: ONE-HOUR PHOTOFINISHING

Facility Has Received Notices of Violation:

Found Violation: No  
Agency Which Determined Violation: Not reported  
Violation Short Description: Not reported  
Date Violation was Determined: Not reported  
Actual Return to Compliance Date: Not reported  
Return to Compliance Qualifier: Not reported  
Violation Responsible Agency: Not reported  
Scheduled Compliance Date: Not reported  
Enforcement Identifier: Not reported  
Date of Enforcement Action: Not reported  
Enforcement Responsible Agency: Not reported  
Enforcement Docket Number: Not reported  
Enforcement Attorney: Not reported  
Corrective Action Component: Not reported  
Appeal Initiated Date: Not reported  
Appeal Resolution Date: Not reported  
Disposition Status Date: Not reported  
Disposition Status: Not reported  
Disposition Status Description: Not reported  
Consent/Final Order Sequence Number: Not reported  
Consent/Final Order Respondent Name: Not reported  
Consent/Final Order Lead Agency: Not reported  
Enforcement Type: Not reported  
Enforcement Responsible Person: Not reported  
Enforcement Responsible Sub-Organization: Not reported  
SEP Sequence Number: Not reported  
SEP Expenditure Amount: Not reported  
SEP Scheduled Completion Date: Not reported  
SEP Actual Date: Not reported  
SEP Defaulted Date: Not reported  
SEP Type: Not reported  
SEP Type Description: Not reported  
Proposed Amount: Not reported  
Final Monetary Amount: Not reported  
Paid Amount: Not reported  
Final Count: Not reported  
Final Amount: Not reported

Evaluation Action Summary:

Evaluation Date: 2005-01-26 00:00:00.0  
Evaluation Responsible Agency: State  
Found Violation: No

Map ID  
Direction  
Distance  
Elevation

MAP FINDINGS

Site

Database(s)

EDR ID Number  
EPA ID Number

**RITE AID 5175 (Continued)**

**1015751849**

Evaluation Type Description:	COMPLIANCE EVALUATION INSPECTION ON-SITE
Evaluation Responsible Person Identifier:	WADLD
Evaluation Responsible Sub-Organization:	NW
Actual Return to Compliance Date:	Not reported
Scheduled Compliance Date:	Not reported
Date of Request:	Not reported
Date Response Received:	Not reported
Request Agency:	Not reported
Former Citation:	Not reported

**T110**  
**West**  
**< 1/8**  
**0.020 mi.**  
**108 ft.**

**RITE AID 5175**  
**32015 PACIFIC HWY S**  
**FEDERAL WAY, WA 98003**

**Site 2 of 4 in cluster T**

**WA ALLSITES 1001969719**  
**WA SPILLS N/A**  
**FINDS**  
**ECHO**  
**WA MANIFEST**

**Actual:**  
**420 ft.**  
**Focus Map:**  
**4**

**ALLSITES:**

Name:  
Facility Id:

RITE AID 5175  
47119197

Interaction: 46814  
Interaction 1: I  
Interaction 2: HWG  
Ecology Program: HAZWASTE  
Program Data: TURBOWASTE  
Facility Alt.: RITE AID 5175  
Program ID: WAH000010835  
Date Interaction: 2000-02-29 00:00:00  
Date Interaction 3: Hazardous Waste Generator  
Latitude: 47.314677570000001  
Longitude: -122.313995374

Interaction: 101314  
Interaction 1: I  
Interaction 2: HWOTHER  
Ecology Program: HAZWASTE  
Program Data: TURBOWASTE  
Facility Alt.: Rite Aid 5175  
Program ID: WAH000010835  
Date Interaction: 2011-12-31 00:00:00  
Date Interaction 3: Haz Waste Management Acti  
Latitude: 47.314677570000001  
Longitude: -122.313995374

Interaction: 104708  
Interaction 1: A  
Interaction 2: HWG  
Ecology Program: HAZWASTE  
Program Data: TURBOWASTE  
Facility Alt.: Rite Aid 5175  
Program ID: WAH000010835  
Date Interaction: 2012-12-31 00:00:00  
Date Interaction 3: Hazardous Waste Generator  
Latitude: 47.314677570000001  
Longitude: -122.313995374



Map ID  
Direction  
Distance  
Elevation

MAP FINDINGS

Site

Database(s)

EDR ID Number  
EPA ID Number

**RITE AID 5175 (Continued)**

**1001969719**

Interaction: 91778  
Interaction 1: I  
Interaction 2: HWOTHER  
Ecology Program: HAZWASTE  
Program Data: TURBOWASTE  
Facility Alt.: Rite Aid 5175  
Program ID: WAH000010835  
Date Interaction: 2009-12-31 00:00:00  
Date Interaction 3: Haz Waste Management Acti  
Latitude: 47.314677570000001  
Longitude: -122.313995374

Interaction: 98745  
Interaction 1: I  
Interaction 2: HWG  
Ecology Program: HAZWASTE  
Program Data: TURBOWASTE  
Facility Alt.: Rite Aid 5175  
Program ID: WAH000010835  
Date Interaction: 2011-12-09 00:00:00  
Date Interaction 3: Hazardous Waste Generator  
Latitude: 47.314677570000001  
Longitude: -122.313995374

**SPILLS:**

Name: Not reported  
Address: 32015 PACIFIC HWY S  
City,State,Zip: FEDERAL WAY, WA  
Facility ID: 105153  
Medium: Impermeable Containment  
Material Desc: DIESEL/MARINE GAS OIL  
Material Qty: 10  
Material Units: Gals  
Date Received: Not reported  
Contact Name: Not reported  
Incident Date: 04/05/2019  
Incident Category Type: Oil Spill  
Incident Category: Oil Spill  
Latitude: 47.31449  
Longitude: -122.31552  
Source Type: Vehicle  
Source: Commercial Truck  
Vessel Facility Name2: Not reported  
Recovered Quantity: 10  
Resp Party Contact: Atul Handa  
Cause: Swire Cocoa Cola Diesel Oil Spill 4/5/2019  
Cause Type: Not reported  
Resp Party Name: Swire Cocoa Cola

Name: Not reported  
Address: 32015 PACIFIC HWY S  
City,State,Zip: FEDERAL WAY, WA  
Facility ID: 105153  
Medium: Impermeable Containment  
Material Desc: DIESEL/MARINE GAS OIL

Map ID  
Direction  
Distance  
Elevation

MAP FINDINGS

Site

Database(s)

EDR ID Number  
EPA ID Number

**RITE AID 5175 (Continued)**

**1001969719**

Material Qty: 10  
Material Units: Gals  
Date Received: Not reported  
Contact Name: Not reported  
Incident Date: 04/05/2019  
Incident Category Type: Oil Spill  
Incident Category: Oil Spill  
Latitude: 47.31449  
Longitude: -122.31552  
Source Type: Vehicle  
Source: Commercial Truck  
Vessel Facility Name2: Not reported  
Recovered Quantity: 10  
Resp Party Contact: Not reported  
Cause: Not reported  
Cause Type: Not reported  
Resp Party Name: Swire Cocoa Cola

**FINDS:**

Registry ID: 110005397089

Click Here:

**Environmental Interest/Information System:**

Washington Facility / Site Identification System (WA-FSIS) provides a means to query and display data maintained by the Washington Department of Ecology. This system contains key information for each facility/site that is currently, or has been, of interest to the Air Quality, Dam Safety, Hazardous Waste, Toxics Cleanup, and Water Quality Programs.

RCRAInfo is a national information system that supports the Resource Conservation and Recovery Act (RCRA) program through the tracking of events and activities related to facilities that generate, transport, and treat, store, or dispose of hazardous waste. RCRAInfo allows RCRA program staff to track the notification, permit, compliance, and corrective action activities required under RCRA.

Registry ID: 110070755787

Click Here:

**Environmental Interest/Information System:**

HAZARDOUS WASTE BIENNIAL REPORTER

[Click this hyperlink](#) while viewing on your computer to access additional FINDS: detail in the EDR Site Report.

**ECHO:**

Envid: 1001969719  
Registry ID: 110005397089  
DFR URL: <http://echo.epa.gov/detailed-facility-report?fid=110005397089>  
Name: RITE AID 5175  
Address: 32015 PACIFIC HWY S  
City,State,Zip: FEDERAL WAY, WA 98003

**WA MANIFEST:**

Name: RITE AID 5175  
Address: 32015 PACIFIC HWY S  
City,State,Zip: FEDERAL WAY, WA 98003

Map ID  
Direction  
Distance  
Elevation

MAP FINDINGS

Site

Database(s)

EDR ID Number  
EPA ID Number

**RITE AID 5175 (Continued)**

**1001969719**

Facility Address 2:	Not reported
Facility ID:	47119197
EPA ID:	WAH000010835
NAICS:	446110
State Waste Code Desc:	WP01,WT02
Federal Waste Code Desc:	D001,D002,D007,D009,D010,D011,D024,D026,P001,P075,U165
Form Comm:	component of annual reporting
Data Year:	2017
Permit by Rule:	False
Mailing Address 2:	Not reported
Treatment by Generator:	False
Mixed Radioactive Waste:	False
Importer of Hazardous Waste:	False
Immediate Recycler:	False
Treatment/Storage/Disposal/Recycling Facility:	False
Generator of Dangerous Fuel Waste:	False
Generator Marketing to Burner:	False
Other Marketers (i.e., blender, distributor, etc.):	False
Utility Boiler Burner:	False
Industry Boiler Burner:	False
Industrial Furnace:	False
Smelter Defferal:	False
Universal Waste:	Not reported
Off-Specification:	Not reported
LN Address 2:	5th Flr, Attn Retail Operation
Tax Reg #:	601637571
Business Type:	Not reported
Mail Name:	Not reported
Mailing Address:	30 Hunter Lane
Mailing City,State,Zip:	Camp Hill, PA 17011
Legal Organization Name:	Thrifty Payless Inc
Legal Organization Type:	Private
Legal Contact:	Not reported
Legal Address:	30 Hunter Lane
Legal Address 2:	Not reported
Legal City,State,Zip:	Camp Hill, PA 17011
Legal Phone Number:	(717)761-2633
Legal Effective Date:	09/13/1999
Land Organization Name:	Harsch Investment Properties LLC
Land Organization Type:	Private
Land Contact:	Not reported
Land Address:	1121 SW Salmon St
Land City,State,Zip:	Portland, OR 97205
Land Phone Number:	(503)242-2900
Operator Organization Name:	Thrifty Payless Inc
Operator Organization Type:	Private
Operator:	Not reported
Operator Address:	30 Hunter Lane
Operator Address 2:	Not reported
Operator City,State,Zip:	Camp Hill, PA 17011
Operator Phone Number:	(717)761-2633
Operator Effective Date:	09/13/1999
Site Contact:	Not reported
Site Contact Address:	Not reported
Contact City,State,Zip:	Not reported
Site Contact Phone Number:	Not reported
Site Contact Email:	Not reported

Map ID  
Direction  
Distance  
Elevation

MAP FINDINGS

Site

Database(s)

EDR ID Number  
EPA ID Number

**RITE AID 5175 (Continued)**

**1001969719**

Gen Status Code:	SQG
Monthly Generation:	True
Batch Generation:	False
One Time Generation:	False
Transport Own Waste:	False
Tranports Other Waste:	False
Recycler Onsite:	False
Transfer Facility:	False
Other Exemption:	Not reported
UW Battery Gen:	False
Used Oil Transporter:	False
Used Oil Transfer Facility:	False
Used Oil Processor:	False
Used Oil Refiner:	False
Used Oil Fuel Marketer Directs Shipments:	False
Used Oil Fuel Marketer Meets Specs:	False
Site Contact Address 2:	Not reported
SIC Code:	Not reported
CRK Number:	Not reported
Active:	Not reported
CAS Number:	Not reported
Chemical Name:	Not reported
EHS:	Not reported
EHS CAS Number:	Not reported
EHS Name:	Not reported
Name:	RITE AID 5175
Address:	32015 PACIFIC HWY S
City,State,Zip:	FEDERAL WAY, WA 98003
Facility Address 2:	Not reported
Facility ID:	47119197
EPA ID:	WAH000010835
NAICS:	446110
State Waste Code Desc:	WP01,WT02
Federal Waste Code Desc:	D001,D002,D007,D009,D010,D011,D024,D026,P001,P075,U165
Form Comm:	component of reporting
Data Year:	2017
Permit by Rule:	False
Mailing Address 2:	Not reported
Treatment by Generator:	False
Mixed Radioactive Waste:	False
Importer of Hazardous Waste:	False
Immediate Recycler:	False
Treatment/Storage/Disposal/Recycling Facility:	False
Generator of Dangerous Fuel Waste:	False
Generator Marketing to Burner:	False
Other Marketers (i.e., blender, distributor, etc.):	False
Utility Boiler Burner:	False
Industry Boiler Burner:	False
Industrial Furnace:	False
Smelter Defferal:	False
Universal Waste:	Not reported
Off-Specification:	Not reported
LN Address 2:	5th Flr, Attn Retail Operations
Tax Reg #:	601637571
Business Type:	Retail Chain Pharmacy
Mail Name:	Rite Aid Corp

Map ID  
Direction  
Distance  
Elevation

MAP FINDINGS

Site

Database(s)

EDR ID Number  
EPA ID Number

**RITE AID 5175 (Continued)**

**1001969719**

Mailing Address:	30 Hunter Lane
Mailing City,State,Zip:	Camp Hill, PA 17011
Legal Organization Name:	Thrifty Payless Inc
Legal Organization Type:	Private
Legal Contact:	Not reported
Legal Address:	30 Hunter Lane
Legal Address 2:	Not reported
Legal City,State,Zip:	Camp Hill, PA 17011
Legal Phone Number:	(717)761-2633
Legal Effective Date:	09/13/1999
Land Organization Name:	Harsch Investment Properties LLC
Land Organization Type:	Private
Land Contact:	Julie Ramseth
Land Address:	1121 SW Salmon St
Land City,State,Zip:	Portland, OR 97205
Land Phone Number:	(503)242-2900
Operator Organization Name:	Thrifty Payless Inc
Operator Organization Type:	Private
Operator:	Not reported
Operator Address:	30 Hunter Lane
Operator Address 2:	Not reported
Operator City,State,Zip:	Camp Hill, PA 17011
Operator Phone Number:	(717)761-2633
Operator Effective Date:	09/13/1999
Site Contact:	Store Manager
Site Contact Address:	32015 Pacific Hwy S
Contact City,State,Zip:	Federal Way, WA 98003
Site Contact Phone Number:	(253)945-6011
Site Contact Email:	Not reported
Gen Status Code:	SQG
Monthly Generation:	True
Batch Generation:	False
One Time Generation:	False
Transport Own Waste:	False
Tranports Other Waste:	False
Recycler Onsite:	False
Transfer Facility:	False
Other Exemption:	Not reported
UW Battery Gen:	False
Used Oil Transporter:	False
Used Oil Transfer Facility:	False
Used Oil Processor:	False
Used Oil Refiner:	False
Used Oil Fuel Marketer Directs Shipments:	False
Used Oil Fuel Marketer Meets Specs:	False
Site Contact Address 2:	Not reported
SIC Code:	Not reported
CRK Number:	Not reported
Active:	Not reported
CAS Number:	Not reported
Chemical Name:	Not reported
EHS:	Not reported
EHS CAS Number:	Not reported
EHS Name:	Not reported
Name:	RITE AID 5175
Address:	32015 PACIFIC HWY S

Map ID  
Direction  
Distance  
Elevation

MAP FINDINGS

Site

Database(s)

EDR ID Number  
EPA ID Number

**RITE AID 5175 (Continued)**

**1001969719**

City,State,Zip:	FEDERAL WAY, WA 98003
Facility Address 2:	Not reported
Facility ID:	47119197
EPA ID:	WAH000010835
NAICS:	446110
State Waste Code Desc:	WP01,WT02,WSC2
Federal Waste Code Desc:	D001,D002,D007,D009,D010,D011,D024,D026,P001,P075
Form Comm:	as a component of reporting
Data Year:	2016
Permit by Rule:	False
Mailing Address 2:	Not reported
Treatment by Generator:	False
Mixed Radioactive Waste:	False
Importer of Hazardous Waste:	False
Immediate Recycler:	False
Treatment/Storage/Disposal/Recycling Facility:	False
Generator of Dangerous Fuel Waste:	False
Generator Marketing to Burner:	False
Other Marketers (i.e., blender, distributor, etc.):	False
Utility Boiler Burner:	False
Industry Boiler Burner:	False
Industrial Furnace:	False
Smelter Defferal:	False
Universal Waste:	Not reported
Off-Specification:	Not reported
LN Address 2:	5th Flr, Attn Retail Operations
Tax Reg #:	601637571
Business Type:	Retail Chain Pharmacy
Mail Name:	Rite Aid Corp
Mailing Address:	30 Hunter Lane
Mailing City,State,Zip:	Camp Hill, PA 17011
Legal Organization Name:	Thrifty Payless Inc
Legal Organization Type:	Private
Legal Contact:	Not reported
Legal Address:	30 Hunter Lane
Legal Address 2:	Not reported
Legal City,State,Zip:	Camp Hill, PA 17011
Legal Phone Number:	(717)761-2633
Legal Effective Date:	09/13/1999
Land Organization Name:	Harsch Investment Properties LLC
Land Organization Type:	Private
Land Contact:	Julie Ramseth
Land Address:	1121 SW Salmon St
Land City,State,Zip:	Portland, OR 97205
Land Phone Number:	(503)242-2900
Operator Organization Name:	Rite Aid Corp
Operator Organization Type:	Private
Operator:	Not reported
Operator Address:	30 Hunter Lane
Operator Address 2:	Not reported
Operator City,State,Zip:	Camp Hill, PA 17011
Operator Phone Number:	(717)761-2633
Operator Effective Date:	09/13/1999
Site Contact:	Store Manager
Site Contact Address:	32015 Pacific Hwy S
Contact City,State,Zip:	Federal Way, WA 98003
Site Contact Phone Number:	(253)945-6011

Map ID  
Direction  
Distance  
Elevation

MAP FINDINGS

Site

Database(s)

EDR ID Number  
EPA ID Number

**RITE AID 5175 (Continued)**

**1001969719**

Site Contact Email:	Not reported
Gen Status Code:	SQG
Monthly Generation:	True
Batch Generation:	False
One Time Generation:	False
Transport Own Waste:	False
Tranports Other Waste:	False
Recycler Onsite:	False
Transfer Facility:	False
Other Exemption:	Not reported
UW Battery Gen:	False
Used Oil Transporter:	False
Used Oil Transfer Facility:	False
Used Oil Processor:	False
Used Oil Refiner:	False
Used Oil Fuel Marketer Directs Shipments:	False
Used Oil Fuel Marketer Meets Specs:	False
Site Contact Address 2:	Not reported
SIC Code:	Not reported
CRK Number:	Not reported
Active:	Not reported
CAS Number:	Not reported
Chemical Name:	Not reported
EHS:	Not reported
EHS CAS Number:	Not reported
EHS Name:	Not reported
Name:	RITE AID 5175
Address:	32015 PACIFIC HWY S
City,State,Zip:	FEDERAL WAY, WA 98003
Facility Address 2:	Not reported
Facility ID:	47119197
EPA ID:	WAH000010835
NAICS:	446110
State Waste Code Desc:	WT02,WP01
Federal Waste Code Desc:	D001,D002,D007,D010,D011,D024,D026,P001,P075
Form Comm:	Not reported
Data Year:	2015
Permit by Rule:	False
Mailing Address 2:	Not reported
Treatment by Generator:	False
Mixed Radioactive Waste:	False
Importer of Hazardous Waste:	False
Immediate Recycler:	False
Treatment/Storage/Disposal/Recycling Facility:	False
Generator of Dangerous Fuel Waste:	False
Generator Marketing to Burner:	False
Other Marketers (i.e., blender, distributor, etc.):	False
Utility Boiler Burner:	False
Industry Boiler Burner:	False
Industrial Furnace:	False
Smelter Defferal:	False
Universal Waste:	Not reported
Off-Specification:	Not reported
LN Address 2:	5th Flr, Attn Retail Operations
Tax Reg #:	601637571
Business Type:	Retail Chain Pharmacy

Map ID  
Direction  
Distance  
Elevation

MAP FINDINGS

Site

Database(s)

EDR ID Number  
EPA ID Number

**RITE AID 5175 (Continued)**

**1001969719**

Mail Name:	Rite Aid Corp
Mailing Address:	30 Hunter Lane
Mailing City,State,Zip:	Camp Hill, PA 17011
Legal Organization Name:	Thrifty Payless Inc
Legal Organization Type:	Private
Legal Contact:	Not reported
Legal Address:	30 Hunter Lane
Legal Address 2:	Not reported
Legal City,State,Zip:	Camp Hill, PA 17011
Legal Phone Number:	(717)761-2633
Legal Effective Date:	09/13/1999
Land Organization Name:	Harsch Investment Properties LLC
Land Organization Type:	Private
Land Contact:	Julie Ramseth
Land Address:	1121 SW Salmon St
Land City,State,Zip:	Portland, OR 97205
Land Phone Number:	(503)242-2900
Operator Organization Name:	Rite Aid Corp
Operator Organization Type:	Private
Operator:	Not reported
Operator Address:	30 Hunter Lane
Operator Address 2:	Not reported
Operator City,State,Zip:	Camp Hill, PA 17011
Operator Phone Number:	(717)761-2633
Operator Effective Date:	09/13/1999
Site Contact:	Store Manager
Site Contact Address:	32015 Pacific Hwy S
Contact City,State,Zip:	Federal Way, WA 98003
Site Contact Phone Number:	(253)945-6011
Site Contact Email:	Not reported
Gen Status Code:	SQG
Monthly Generation:	True
Batch Generation:	False
One Time Generation:	False
Transport Own Waste:	False
Tranports Other Waste:	False
Recycler Onsite:	False
Transfer Facility:	False
Other Exemption:	Not reported
UW Battery Gen:	False
Used Oil Transporter:	False
Used Oil Transfer Facility:	False
Used Oil Processor:	False
Used Oil Refiner:	False
Used Oil Fuel Marketer Directs Shipments:	False
Used Oil Fuel Marketer Meets Specs:	False
Site Contact Address 2:	Not reported
SIC Code:	Not reported
CRK Number:	Not reported
Active:	Not reported
CAS Number:	Not reported
Chemical Name:	Not reported
EHS:	Not reported
EHS CAS Number:	Not reported
EHS Name:	Not reported
Waste Stream Generated:	
Waste Managed Off Site:	Y



Map ID  
Direction  
Distance  
Elevation

MAP FINDINGS

Site

Database(s)

EDR ID Number  
EPA ID Number

**RITE AID 5175 (Continued)**

**1001969719**

State Only Waste Code 1: Not reported  
State Only Waste Code 2: Not reported  
Report Managed On Site: 0  
KG Managed On Site: 0  
Generator Treatment Code: Not reported  
Permit By Rule Code: Not reported  
WCDE Residence Code: Not reported  
WCDH Origin Code: 1  
WCDE On Site Code: Not reported  
WCDB Code: W801  
Description: Lighters  
CORb Sequence Number: 152840  
Sequence Number: 3356237  
Mixed Radioactive Flag: False  
Designation Code: D  
Reported Quantity: 0.90000000  
Quantity Unit: LB  
Kilograms Quantity: 0.40824000  
Density Number: 0  
Density Quantity: Not reported

Waste Managed Off Site: Y  
State Only Waste Code 1: Not reported  
State Only Waste Code 2: Not reported  
Report Managed On Site: 0  
KG Managed On Site: 0  
Generator Treatment Code: Not reported  
Permit By Rule Code: Not reported  
WCDE Residence Code: Not reported  
WCDH Origin Code: 1  
WCDE On Site Code: Not reported  
WCDB Code: W110  
Description: Basic Liquids, Corrosive  
CORb Sequence Number: 152840  
Sequence Number: 3356235  
Mixed Radioactive Flag: False  
Designation Code: D  
Reported Quantity: 10.35  
Quantity Unit: LB  
Kilograms Quantity: 4.69476008  
Density Number: 0  
Density Quantity: Not reported

Waste Managed Off Site: Y  
State Only Waste Code 1: WT02  
State Only Waste Code 2: Not reported  
Report Managed On Site: 0  
KG Managed On Site: 0  
Generator Treatment Code: Not reported  
Permit By Rule Code: Not reported  
WCDE Residence Code: Not reported  
WCDH Origin Code: 1  
WCDE On Site Code: Not reported  
WCDB Code: W005  
Description: RX P-Listed Empty Pharmaceutical Containers  
CORb Sequence Number: 152840  
Sequence Number: 3357478

Map ID  
Direction  
Distance  
Elevation

MAP FINDINGS

Site

Database(s)

EDR ID Number  
EPA ID Number

**RITE AID 5175 (Continued)**

**1001969719**

Mixed Radioactive Flag: False  
Designation Code: D  
Reported Quantity: 7.78999999  
Quantity Unit: LB  
Kilograms Quantity: 0.03533544  
Density Number: 0  
Density Quantity: Not reported

Waste Managed Off Site: Y  
State Only Waste Code 1: Not reported  
State Only Waste Code 2: Not reported  
Report Managed On Site: 0  
KG Managed On Site: 0  
Generator Treatment Code: Not reported  
Permit By Rule Code: Not reported  
WCDE Residence Code: Not reported  
WCDH Origin Code: 1  
WCDE On Site Code: Not reported  
WCDB Code: W005  
Description: Rx Toxic Solids  
CORb Sequence Number: 152840  
Sequence Number: 3357480  
Mixed Radioactive Flag: False  
Designation Code: D  
Reported Quantity: 15.17  
Quantity Unit: LB  
Kilograms Quantity: 6.88111211  
Density Number: 0  
Density Quantity: Not reported

Waste Managed Off Site: Y  
State Only Waste Code 1: Not reported  
State Only Waste Code 2: Not reported  
Report Managed On Site: 0  
KG Managed On Site: 0  
Generator Treatment Code: Not reported  
Permit By Rule Code: Not reported  
WCDE Residence Code: Not reported  
WCDH Origin Code: 1  
WCDE On Site Code: Not reported  
WCDB Code: W801  
Description: Aerosols  
CORb Sequence Number: 152840  
Sequence Number: 3356234  
Mixed Radioactive Flag: False  
Designation Code: D  
Reported Quantity: 29.4499999  
Quantity Unit: LB  
Kilograms Quantity: 13.3585202  
Density Number: 0  
Density Quantity: Not reported

Waste Managed Off Site: Y  
State Only Waste Code 1: WT02  
State Only Waste Code 2: Not reported  
Report Managed On Site: 0  
KG Managed On Site: 0

Map ID  
Direction  
Distance  
Elevation

MAP FINDINGS

Site

Database(s)

EDR ID Number  
EPA ID Number

**RITE AID 5175 (Continued)**

**1001969719**

Generator Treatment Code: Not reported  
Permit By Rule Code: Not reported  
WCDE Residence Code: Not reported  
WCDH Origin Code: 1  
WCDE On Site Code: Not reported  
WCDB Code: W004  
Description: RX Nicotine Waste  
CORb Sequence Number: 152840  
Sequence Number: 3357477  
Mixed Radioactive Flag: False  
Designation Code: D  
Reported Quantity: 4.46  
Quantity Unit: LB  
Kilograms Quantity: 2.02305603  
Density Number: 0  
Density Quantity: Not reported

Waste Managed Off Site: Y  
State Only Waste Code 1: Not reported  
State Only Waste Code 2: Not reported  
Report Managed On Site: 0  
KG Managed On Site: 0  
Generator Treatment Code: Not reported  
Permit By Rule Code: Not reported  
WCDE Residence Code: Not reported  
WCDH Origin Code: 1  
WCDE On Site Code: Not reported  
WCDB Code: W219  
Description: Flammable Liquids  
CORb Sequence Number: 152840  
Sequence Number: 3356236  
Mixed Radioactive Flag: False  
Designation Code: D  
Reported Quantity: 20.5500000  
Quantity Unit: LB  
Kilograms Quantity: 9.32148016  
Density Number: 0  
Density Quantity: Not reported

Waste Managed Off Site: Y  
State Only Waste Code 1: Not reported  
State Only Waste Code 2: Not reported  
Report Managed On Site: 0  
KG Managed On Site: 0  
Generator Treatment Code: Not reported  
Permit By Rule Code: Not reported  
WCDE Residence Code: Not reported  
WCDH Origin Code: 1  
WCDE On Site Code: Not reported  
WCDB Code: W119  
Description: Oxidizing Liquids  
CORb Sequence Number: 152840  
Sequence Number: 3357475  
Mixed Radioactive Flag: False  
Designation Code: D  
Reported Quantity: 2.60000000  
Quantity Unit: LB

Map ID  
Direction  
Distance  
Elevation

MAP FINDINGS

Site

Database(s)

EDR ID Number  
EPA ID Number

**RITE AID 5175 (Continued)**

**1001969719**

Kilograms Quantity: 1.17936002  
Density Number: 0  
Density Quantity: Not reported

Waste Managed Off Site: Y  
State Only Waste Code 1: Not reported  
State Only Waste Code 2: Not reported  
Report Managed On Site: 0  
KG Managed On Site: 0  
Generator Treatment Code: Not reported  
Permit By Rule Code: Not reported  
WCDE Residence Code: Not reported  
WCDH Origin Code: 1  
WCDE On Site Code: Not reported  
WCDB Code: W005  
Description: RX Alcohol Prep Pads  
CORb Sequence Number: 152840  
Sequence Number: 3357476  
Mixed Radioactive Flag: False  
Designation Code: D  
Reported Quantity: 8.44999999  
Quantity Unit: LB  
Kilograms Quantity: 3.83292006  
Density Number: 0  
Density Quantity: Not reported

Shipments Sent:  
CORB Waste Sequence Number: 152840  
Waste Sequence Number: 3356234  
Sequence Number: 1897888  
Shipment Date: 2015-01-27 00:00:00  
Manifest Document ID: 006360613FLE  
Reported Quantity: 3.70000000  
Unit of Measure: LB  
Kilograms Quantity: 1.67832002  
Receiving EPAID: NVD980895338

Waste Sequence Number: 3356234  
Sequence Number: 1897889  
Shipment Date: 2015-04-13 00:00:00  
Manifest Document ID: 008463957FLE  
Reported Quantity: 7.59999999  
Unit of Measure: LB  
Kilograms Quantity: 3.44736005  
Receiving EPAID: NVD980895338

Waste Sequence Number: 3356234  
Sequence Number: 1897890  
Shipment Date: 2015-07-03 00:00:00  
Manifest Document ID: 008551058FLE  
Reported Quantity: 7.75  
Unit of Measure: LB  
Kilograms Quantity: 3.51540006  
Receiving EPAID: WAD020257945

Waste Sequence Number: 3356234  
Sequence Number: 1897892

Map ID  
Direction  
Distance  
Elevation

MAP FINDINGS

Site

Database(s)

EDR ID Number  
EPA ID Number

**RITE AID 5175 (Continued)**

**1001969719**

Shipment Date: 2015-12-11 00:00:00  
Manifest Document ID: 008603727FLE  
Reported Quantity: 3.10000000  
Unit of Measure: LB  
Kilograms Quantity: 1.40616002  
Receiving EPAID: WAD020257945

Waste Sequence Number: 3356234  
Sequence Number: 1897891  
Shipment Date: 2015-09-23 00:00:00  
Manifest Document ID: 008575069FLE  
Reported Quantity: 7.29999999  
Unit of Measure: LB  
Kilograms Quantity: 3.31128005  
Receiving EPAID: WAD020257945

Waste Sequence Number: 3357477  
Sequence Number: 1905264  
Shipment Date: 2015-01-27 00:00:00  
Manifest Document ID: 006360613FLE  
Reported Quantity: 1.01  
Unit of Measure: LB  
Kilograms Quantity: 0.45813600  
Receiving EPAID: NVD980895338

Waste Sequence Number: 3357477  
Sequence Number: 1905266  
Shipment Date: 2015-12-11 00:00:00  
Manifest Document ID: 008603727FLE  
Reported Quantity: 1.10000000  
Unit of Measure: LB  
Kilograms Quantity: 0.49896000  
Receiving EPAID: WAD020257945

Waste Sequence Number: 3357477  
Sequence Number: 1905265  
Shipment Date: 2015-07-03 00:00:00  
Manifest Document ID: 008551058FLE  
Reported Quantity: 2.35000000  
Unit of Measure: LB  
Kilograms Quantity: 1.06596001  
Receiving EPAID: WAD020257945

Waste Sequence Number: 3356235  
Sequence Number: 1897912  
Shipment Date: 2015-12-11 00:00:00  
Manifest Document ID: 008603727FLE  
Reported Quantity: 10.35  
Unit of Measure: LB  
Kilograms Quantity: 4.69476008  
Receiving EPAID: WAD020257945

Waste Sequence Number: 3357478  
Sequence Number: 1905269  
Shipment Date: 2015-04-13 00:00:00  
Manifest Document ID: 008463957FLE  
Reported Quantity: 0.0167

Map ID  
Direction  
Distance  
Elevation

MAP FINDINGS

Site

Database(s)

EDR ID Number  
EPA ID Number

**RITE AID 5175 (Continued)**

**1001969719**

Unit of Measure: LB  
Kilograms Quantity: 7.57512013  
Receiving EPAID: NVD980895338

Waste Sequence Number: 3357478  
Sequence Number: 1905271  
Shipment Date: 2015-12-11 00:00:00  
Manifest Document ID: 008603727FLE  
Reported Quantity: 1.84999999  
Unit of Measure: LB  
Kilograms Quantity: 8.39160014  
Receiving EPAID: WAD020257945

Waste Stream Off Site Mgmt:  
Waste CORB Sequence Number: 152840  
Waste Sequence Number: 3356236  
Sequence Number: 869085  
Received EPAID: WAD020257945  
Managed Quantity: 14.6  
Kilogram Quantity: 6.62256011  
Recycled Percentage: 0  
Waste Management System Code: H040

Waste Sequence Number: 3356236  
Sequence Number: 869084  
Received EPAID: NVD980895338  
Managed Quantity: 5.95000000  
Kilogram Quantity: 2.69892004  
Recycled Percentage: 0  
Waste Management System Code: H040

Waste Sequence Number: 3357475  
Sequence Number: 870394  
Received EPAID: WAD020257945  
Managed Quantity: 2.60000000  
Kilogram Quantity: 1.17936002  
Recycled Percentage: 0  
Waste Management System Code: H040

Waste Sequence Number: 3357476  
Sequence Number: 870396  
Received EPAID: WAD020257945  
Managed Quantity: 3.70000000  
Kilogram Quantity: 1.67832002  
Recycled Percentage: 0  
Waste Management System Code: H040

Waste Sequence Number: 3357476  
Sequence Number: 870395  
Received EPAID: NVD980895338  
Managed Quantity: 4.75  
Kilogram Quantity: 2.15460003  
Recycled Percentage: 0  
Waste Management System Code: H040

Waste Sequence Number: 3357478  
Sequence Number: 870402

Map ID  
Direction  
Distance  
Elevation

MAP FINDINGS

Site

Database(s)

EDR ID Number  
EPA ID Number

**RITE AID 5175 (Continued)**

**1001969719**

Received EPAID: NVD980895338  
Managed Quantity: 3.11999999  
Kilogram Quantity: 1.41523202  
Recycled Percentage: 0  
Waste Management System Code: H040

Waste Sequence Number: 3357480  
Sequence Number: 870409  
Received EPAID: NVD980895338  
Managed Quantity: 0.02  
Kilogram Quantity: 9.07200015  
Recycled Percentage: 0  
Waste Management System Code: H040

Waste Sequence Number: 3357480  
Sequence Number: 870410  
Received EPAID: WAD020257945  
Managed Quantity: 15.15  
Kilogram Quantity: 6.87204011  
Recycled Percentage: 0  
Waste Management System Code: H040

Waste Sequence Number: 3356234  
Sequence Number: 869076  
Received EPAID: WAD020257945  
Managed Quantity: 18.1499999  
Kilogram Quantity: 8.23284014  
Recycled Percentage: 0  
Waste Management System Code: H061

Waste Sequence Number: 3356234  
Sequence Number: 869075  
Received EPAID: NVD980895338  
Managed Quantity: 11.3000000  
Kilogram Quantity: 5.12568008  
Recycled Percentage: 0  
Waste Management System Code: H061

Waste Sequence Number: 3357477  
Sequence Number: 870399  
Received EPAID: WAD020257945  
Managed Quantity: 3.45000000  
Kilogram Quantity: 1.56492002  
Recycled Percentage: 0  
Waste Management System Code: H040

Waste Stream Comments:  
CORB Waste Sequence Number: 152840  
Comments: Damaged or outdated consumer products.  
Waste Sequence Number: 3356236  
Sequence Number: 1

Comments: Damaged or outdated consumer products  
Waste Sequence Number: 3357475  
Sequence Number: 1

Map ID  
Direction  
Distance  
Elevation

MAP FINDINGS

Site

Database(s)

EDR ID Number  
EPA ID Number

**RITE AID 5175 (Continued)**

**1001969719**

Waste Stream EPA Code:  
CORB Waste Sequence Number: 152840  
Waste Sequence Number: 3356236  
Sequence Number: 7652490  
WCDA Code: D001

Waste Sequence Number: 3357475  
Sequence Number: 7697161  
WCDA Code: D001

Waste Sequence Number: 3357476  
Sequence Number: 7643418  
WCDA Code: D001

Waste Sequence Number: 3356234  
Sequence Number: 7697156  
WCDA Code: D001

Waste Sequence Number: 3357477  
Sequence Number: 7643445  
WCDA Code: P075

Waste Sequence Number: 3356235  
Sequence Number: 7640438  
WCDA Code: D002

Waste Sequence Number: 3357478  
Sequence Number: 7643475  
WCDA Code: P001

Waste Sequence Number: 3357480  
Sequence Number: 7643523  
WCDA Code: D007

Waste Sequence Number: 3357480  
Sequence Number: 7643524  
WCDA Code: D010

Waste Sequence Number: 3357480  
Sequence Number: 7643525  
WCDA Code: D011

Waste Sequence Number: 3356237  
Sequence Number: 7643389  
WCDA Code: D001

Waste Stream Source Code:  
CORB Waste Sequence Number: 152840  
Waste Sequence Number: 3356234  
Sequence Number: 1  
WCDD Code: G11

Waste Sequence Number: 3356235  
Sequence Number: 1  
WCDD Code: G11



Map ID  
Direction  
Distance  
Elevation

MAP FINDINGS

Site

Database(s)

EDR ID Number  
EPA ID Number

**RITE AID 5175 (Continued)**

**1001969719**

Waste Sequence Number:	3356236
Sequence Number:	1
WCDD Code:	G11
Waste Sequence Number:	3356237
Sequence Number:	1
WCDD Code:	G11
Waste Sequence Number:	3357475
Sequence Number:	1
WCDD Code:	G11
Waste Sequence Number:	3357476
Sequence Number:	1
WCDD Code:	G11
Waste Sequence Number:	3357477
Sequence Number:	1
WCDD Code:	G11
Waste Sequence Number:	3357478
Sequence Number:	1
WCDD Code:	G11
Waste Sequence Number:	3357480
Sequence Number:	1
WCDD Code:	G11
Name:	RITE AID 5175
Address:	32015 PACIFIC HWY S
City,State,Zip:	FEDERAL WAY, WA 98003
Facility Address 2:	Not reported
Facility ID:	47119197
EPA ID:	WAH000010835
NAICS:	446110
State Waste Code Desc:	Not reported
Federal Waste Code Desc:	D001,D002,D007,D009,D010,D011,D024,D026,P001,P075
Form Comm:	Not reported
Data Year:	2014
Permit by Rule:	False
Mailing Address 2:	Not reported
Treatment by Generator:	False
Mixed Radioactive Waste:	False
Importer of Hazardous Waste:	False
Immediate Recycler:	False
Treatment/Storage/Disposal/Recycling Facility:	False
Generator of Dangerous Fuel Waste:	False
Generator Marketing to Burner:	False
Other Marketers (i.e., blender, distributor, etc.):	False
Utility Boiler Burner:	False
Industry Boiler Burner:	False
Industrial Furnace:	False
Smelter Defferal:	False
Universal Waste:	Not reported
Off-Specification:	Not reported
LN Address 2:	5th Flr, Attn Retail Operations

Map ID  
Direction  
Distance  
Elevation

MAP FINDINGS

Site

Database(s)

EDR ID Number  
EPA ID Number

**RITE AID 5175 (Continued)**

**1001969719**

Tax Reg #:	601637571
Business Type:	Retail Chain Pharmacy
Mail Name:	Rite Aid Corp
Mailing Address:	30 Hunter Lane
Mailing City,State,Zip:	Camp Hill, PA 17011
Legal Organization Name:	Thrifty Payless Inc
Legal Organization Type:	Private
Legal Contact:	Not reported
Legal Address:	30 Hunter Lane
Legal Address 2:	Not reported
Legal City,State,Zip:	Camp Hill, PA 17011
Legal Phone Number:	(717)761-2633
Legal Effective Date:	06/04/1997
Land Organization Name:	Harsch Investment Properties LLC
Land Organization Type:	Private
Land Contact:	Julie Ramseth
Land Address:	1121 SW Salmon St
Land City,State,Zip:	Portland, OR 97205
Land Phone Number:	(503)242-2900
Operator Organization Name:	Rite Aid Corp
Operator Organization Type:	Private
Operator:	Not reported
Operator Address:	30 Hunter Lane
Operator Address 2:	Not reported
Operator City,State,Zip:	Camp Hill, PA 17011
Operator Phone Number:	(717)761-2633
Operator Effective Date:	06/04/1997
Site Contact:	Store Manager
Site Contact Address:	32015 Pacific Hwy S
Contact City,State,Zip:	Federal Way, WA 98003
Site Contact Phone Number:	(253)945-6011
Site Contact Email:	Not reported
Gen Status Code:	LQG
Monthly Generation:	True
Batch Generation:	False
One Time Generation:	False
Transport Own Waste:	False
Tranports Other Waste:	False
Recycler Onsite:	False
Transfer Facility:	False
Other Exemption:	Not reported
UW Battery Gen:	False
Used Oil Transporter:	False
Used Oil Transfer Facility:	False
Used Oil Processor:	False
Used Oil Refiner:	False
Used Oil Fuel Marketer Directs Shipments:	False
Used Oil Fuel Marketer Meets Specs:	False
Site Contact Address 2:	Not reported
SIC Code:	Not reported
CRK Number:	Not reported
Active:	Not reported
CAS Number:	Not reported
Chemical Name:	Not reported
EHS:	Not reported
EHS CAS Number:	Not reported
EHS Name:	Not reported

Map ID  
Direction  
Distance  
Elevation

MAP FINDINGS

Site

Database(s)

EDR ID Number  
EPA ID Number

**RITE AID 5175 (Continued)**

**1001969719**

Waste Stream Generated:	
Waste Managed Off Site:	Y
State Only Waste Code 1:	Not reported
State Only Waste Code 2:	Not reported
Report Managed On Site:	0
KG Managed On Site:	0
Generator Treatment Code:	Not reported
Permit By Rule Code:	Not reported
WCDE Residence Code:	Not reported
WCDH Origin Code:	1
WCDE On Site Code:	Not reported
WCDB Code:	W110
Description:	Basic Liquids, Corrosive
CORb Sequence Number:	148813
Sequence Number:	3313507
Mixed Radioactive Flag:	False
Designation Code:	D
Reported Quantity:	42.7999999
Quantity Unit:	LB
Kilograms Quantity:	19.4140803
Density Number:	0
Density Quantity:	Not reported
Waste Managed Off Site:	Y
State Only Waste Code 1:	Not reported
State Only Waste Code 2:	Not reported
Report Managed On Site:	0
KG Managed On Site:	0
Generator Treatment Code:	Not reported
Permit By Rule Code:	Not reported
WCDE Residence Code:	Not reported
WCDH Origin Code:	1
WCDE On Site Code:	Not reported
WCDB Code:	W409
Description:	Rx Toxic Solids
CORb Sequence Number:	148813
Sequence Number:	3313514
Mixed Radioactive Flag:	False
Designation Code:	D
Reported Quantity:	9.1500000
Quantity Unit:	LB
Kilograms Quantity:	4.15044007
Density Number:	0
Density Quantity:	Not reported
Waste Managed Off Site:	Y
State Only Waste Code 1:	Not reported
State Only Waste Code 2:	Not reported
Report Managed On Site:	0
KG Managed On Site:	0
Generator Treatment Code:	Not reported
Permit By Rule Code:	Not reported
WCDE Residence Code:	Not reported
WCDH Origin Code:	1
WCDE On Site Code:	Not reported
WCDB Code:	W409
Description:	Solids Health Enhancing Perishables

Map ID  
Direction  
Distance  
Elevation

MAP FINDINGS

Site

Database(s)

EDR ID Number  
EPA ID Number

**RITE AID 5175 (Continued)**

**1001969719**

CORb Sequence Number: 148813  
Sequence Number: 3313518  
Mixed Radioactive Flag: False  
Designation Code: D  
Reported Quantity: 2.10000000  
Quantity Unit: LB  
Kilograms Quantity: 0.95256001  
Density Number: 0  
Density Quantity: Not reported

Waste Managed Off Site: Y  
State Only Waste Code 1: Not reported  
State Only Waste Code 2: Not reported  
Report Managed On Site: 0  
KG Managed On Site: 0  
Generator Treatment Code: Not reported  
Permit By Rule Code: Not reported  
WCDE Residence Code: Not reported  
WCDH Origin Code: 1  
WCDE On Site Code: Not reported  
WCDB Code: W219

Description: Flammable Liquids  
CORb Sequence Number: 148813  
Sequence Number: 3313508  
Mixed Radioactive Flag: False  
Designation Code: D  
Reported Quantity: 42.32  
Quantity Unit: LB  
Kilograms Quantity: 19.1963523  
Density Number: 0  
Density Quantity: Not reported

Waste Managed Off Site: Y  
State Only Waste Code 1: Not reported  
State Only Waste Code 2: Not reported  
Report Managed On Site: 0  
KG Managed On Site: 0  
Generator Treatment Code: Not reported  
Permit By Rule Code: Not reported  
WCDE Residence Code: Not reported  
WCDH Origin Code: 1  
WCDE On Site Code: Not reported  
WCDB Code: W119

Description: Oxidizing Liquids  
CORb Sequence Number: 148813  
Sequence Number: 3313509  
Mixed Radioactive Flag: False  
Designation Code: D  
Reported Quantity: 4.20000000  
Quantity Unit: LB  
Kilograms Quantity: 1.90512003  
Density Number: 0  
Density Quantity: Not reported

Waste Managed Off Site: Y  
State Only Waste Code 1: Not reported  
State Only Waste Code 2: Not reported

Map ID  
Direction  
Distance  
Elevation

MAP FINDINGS

Site

Database(s)

EDR ID Number  
EPA ID Number

**RITE AID 5175 (Continued)**

**1001969719**

Report Managed On Site: 0  
KG Managed On Site: 0  
Generator Treatment Code: Not reported  
Permit By Rule Code: Not reported  
WCDE Residence Code: Not reported  
WCDH Origin Code: 1  
WCDE On Site Code: Not reported  
WCDB Code: W409  
Description: Rx alcohol prep pads  
CORb Sequence Number: 148813  
Sequence Number: 3313510  
Mixed Radioactive Flag: False  
Designation Code: D  
Reported Quantity: 2.60000000  
Quantity Unit: LB  
Kilograms Quantity: 1.17936002  
Density Number: 0  
Density Quantity: Not reported

Waste Managed Off Site: Y  
State Only Waste Code 1: WP01  
State Only Waste Code 2: Not reported  
Report Managed On Site: 0  
KG Managed On Site: 0  
Generator Treatment Code: Not reported  
Permit By Rule Code: Not reported  
WCDE Residence Code: Not reported  
WCDH Origin Code: 1  
WCDE On Site Code: Not reported  
WCDB Code: W319  
Description: Rx Nicotine  
CORb Sequence Number: 148813  
Sequence Number: 3313512  
Mixed Radioactive Flag: False  
Designation Code: E  
Reported Quantity: 3.73  
Quantity Unit: LB  
Kilograms Quantity: 1.69192802  
Density Number: 0  
Density Quantity: Not reported

Waste Managed Off Site: Y  
State Only Waste Code 1: Not reported  
State Only Waste Code 2: Not reported  
Report Managed On Site: 0  
KG Managed On Site: 0  
Generator Treatment Code: Not reported  
Permit By Rule Code: Not reported  
WCDE Residence Code: Not reported  
WCDH Origin Code: 1  
WCDE On Site Code: Not reported  
WCDB Code: W801  
Description: Aerosols  
CORb Sequence Number: 148813  
Sequence Number: 3313515  
Mixed Radioactive Flag: False  
Designation Code: D

Map ID  
Direction  
Distance  
Elevation

MAP FINDINGS

Site

Database(s)

EDR ID Number  
EPA ID Number

**RITE AID 5175 (Continued)**

**1001969719**

Reported Quantity:	4.41000000
Quantity Unit:	LB
Kilograms Quantity:	2.00037603
Density Number:	0
Density Quantity:	Not reported
Waste Managed Off Site:	Y
State Only Waste Code 1:	Not reported
State Only Waste Code 2:	Not reported
Report Managed On Site:	0
KG Managed On Site:	0
Generator Treatment Code:	Not reported
Permit By Rule Code:	Not reported
WCDE Residence Code:	Not reported
WCDH Origin Code:	1
WCDE On Site Code:	Not reported
WCDB Code:	W219
Description:	Liquid Health Enhancing Perishables
CORB Sequence Number:	148813
Sequence Number:	3313517
Mixed Radioactive Flag:	False
Designation Code:	D
Reported Quantity:	1.22
Quantity Unit:	LB
Kilograms Quantity:	0.55339200
Density Number:	0
Density Quantity:	Not reported
Waste Managed Off Site:	Y
State Only Waste Code 1:	WP01
State Only Waste Code 2:	Not reported
Report Managed On Site:	0
KG Managed On Site:	0
Generator Treatment Code:	Not reported
Permit By Rule Code:	Not reported
WCDE Residence Code:	Not reported
WCDH Origin Code:	1
WCDE On Site Code:	Not reported
WCDB Code:	W409
Description:	Rx P-listed empty pharmaceutical containers
CORB Sequence Number:	148813
Sequence Number:	3313513
Mixed Radioactive Flag:	False
Designation Code:	E
Reported Quantity:	3.02220000
Quantity Unit:	LB
Kilograms Quantity:	1.37086994
Density Number:	0
Density Quantity:	Not reported
Shipments Sent:	
CORB Waste Sequence Number:	148813
Waste Sequence Number:	3313507
Sequence Number:	1806251
Shipment Date:	2014-09-27 00:00:00
Mainfest Document ID:	006223876FLE
Reported Quantity:	10.25

Map ID  
Direction  
Distance  
Elevation

MAP FINDINGS

Site

Database(s)

EDR ID Number  
EPA ID Number

**RITE AID 5175 (Continued)**

**1001969719**

Unit of Measure: LB  
Kilograms Quantity: 4.64940007  
Receiving EPAID: WAD991281767

Waste Sequence Number: 3313507  
Sequence Number: 1806253  
Shipment Date: 2014-11-06 00:00:00  
Manifest Document ID: 005964201FLE  
Reported Quantity: 8.75  
Unit of Measure: LB  
Kilograms Quantity: 3.96900006  
Receiving EPAID: WAD991281767

Waste Sequence Number: 3313507  
Sequence Number: 1806252  
Shipment Date: 2014-07-05 00:00:00  
Manifest Document ID: 006287909FLE  
Reported Quantity: 23.8000000  
Unit of Measure: LB  
Kilograms Quantity: 10.7956801  
Receiving EPAID: WAD991281767

Waste Sequence Number: 3313514  
Sequence Number: 1806286  
Shipment Date: 2014-07-05 00:00:00  
Manifest Document ID: 006287909FLE  
Reported Quantity: 4.75  
Unit of Measure: LB  
Kilograms Quantity: 2.15460003  
Receiving EPAID: WAD991281767

Waste Sequence Number: 3313514  
Sequence Number: 1806287  
Shipment Date: 2014-11-06 00:00:00  
Manifest Document ID: 005964201FLE  
Reported Quantity: 1.14999999  
Unit of Measure: LB  
Kilograms Quantity: 0.52164000  
Receiving EPAID: WAD020257945

Waste Sequence Number: 3313514  
Sequence Number: 1806285  
Shipment Date: 2014-09-27 00:00:00  
Manifest Document ID: 006223876FLE  
Reported Quantity: 3.25  
Unit of Measure: LB  
Kilograms Quantity: 1.47420002  
Receiving EPAID: WAD991281767

Waste Sequence Number: 3313518  
Sequence Number: 1806296  
Shipment Date: 2014-11-06 00:00:00  
Manifest Document ID: 005964201FLE  
Reported Quantity: 2.10000000  
Unit of Measure: LB  
Kilograms Quantity: 0.95256001  
Receiving EPAID: WAD020257945

Map ID  
Direction  
Distance  
Elevation

MAP FINDINGS

Site

Database(s)

EDR ID Number  
EPA ID Number

**RITE AID 5175 (Continued)**

**1001969719**

Waste Sequence Number: 3313515  
Sequence Number: 1806294  
Shipment Date: 2014-11-06 00:00:00  
Manifest Document ID: 005964201FLE  
Reported Quantity: 1.05  
Unit of Measure: LB  
Kilograms Quantity: 0.47628000  
Receiving EPAID: WAD020257945

Waste Sequence Number: 3313515  
Sequence Number: 1806293  
Shipment Date: 2014-04-16 00:00:00  
Manifest Document ID: 007187962FLE  
Reported Quantity: 0.95999999  
Unit of Measure: LB  
Kilograms Quantity: 0.43545600  
Receiving EPAID: INR000110197

Waste Sequence Number: 3313515  
Sequence Number: 1806292  
Shipment Date: 2014-01-23 00:00:00  
Manifest Document ID: 006276782FLE  
Reported Quantity: 2.39999999  
Unit of Measure: LB  
Kilograms Quantity: 1.08864001  
Receiving EPAID: INR000110197

Waste Sequence Number: 3313517  
Sequence Number: 1806295  
Shipment Date: 2014-04-16 00:00:00  
Manifest Document ID: 007187962FLE  
Reported Quantity: 1.22  
Unit of Measure: LB  
Kilograms Quantity: 0.55339200  
Receiving EPAID: INR000110197

Waste Stream Off Site Mgmt:  
Waste CORB Sequence Number: 148813  
Waste Sequence Number: 3313508  
Sequence Number: 842389  
Received EPAID: INR000110197  
Managed Quantity: 18.7199999  
Kilogram Quantity: 8.49139214  
Recycled Percentage: Not reported  
Waste Management System Code: H061

Waste Sequence Number: 3313508  
Sequence Number: 842388  
Received EPAID: WAD991281767  
Managed Quantity: 20.75  
Kilogram Quantity: 9.41220016  
Recycled Percentage: Not reported  
Waste Management System Code: H061

Waste Sequence Number: 3313508  
Sequence Number: 842393  
Received EPAID: WAD020257945



Map ID  
Direction  
Distance  
Elevation

MAP FINDINGS

Site

Database(s)

EDR ID Number  
EPA ID Number

**RITE AID 5175 (Continued)**

**1001969719**

Managed Quantity: 2.85000000  
Kilogram Quantity: 1.29276002  
Recycled Percentage: Not reported  
Waste Management System Code: H061

Waste Sequence Number: 3313510  
Sequence Number: 842396  
Received EPAID: WAD991281767  
Managed Quantity: 1.25  
Kilogram Quantity: 0.56700000  
Recycled Percentage: Not reported  
Waste Management System Code: H040

Waste Sequence Number: 3313510  
Sequence Number: 842397  
Received EPAID: WAD020257945  
Managed Quantity: 1.35000000  
Kilogram Quantity: 0.61236001  
Recycled Percentage: Not reported  
Waste Management System Code: H040

Waste Sequence Number: 3313512  
Sequence Number: 842401  
Received EPAID: WAD020257945  
Managed Quantity: 0.94999999  
Kilogram Quantity: 0.43092000  
Recycled Percentage: Not reported  
Waste Management System Code: H040

Waste Sequence Number: 3313512  
Sequence Number: 842400  
Received EPAID: INR000110197  
Managed Quantity: 0.97999999  
Kilogram Quantity: 0.44452800  
Recycled Percentage: Not reported  
Waste Management System Code: H040

Waste Sequence Number: 3313512  
Sequence Number: 842399  
Received EPAID: WAD991281767  
Managed Quantity: 1.8  
Kilogram Quantity: 0.81648001  
Recycled Percentage: Not reported  
Waste Management System Code: H040

Waste Sequence Number: 3313515  
Sequence Number: 842410  
Received EPAID: INR000110197  
Managed Quantity: 3.35999999  
Kilogram Quantity: 1.52409602  
Recycled Percentage: Not reported  
Waste Management System Code: H061

Waste Sequence Number: 3313515  
Sequence Number: 842411  
Received EPAID: WAD020257945  
Managed Quantity: 1.05

Map ID  
Direction  
Distance  
Elevation

MAP FINDINGS

Site

Database(s)

EDR ID Number  
EPA ID Number

**RITE AID 5175 (Continued)**

**1001969719**

Kilogram Quantity: 0.47628000  
Recycled Percentage: Not reported  
Waste Management System Code: H061

Waste Sequence Number: 3313517  
Sequence Number: 842413  
Received EPAID: INR000110197  
Managed Quantity: 1.22  
Kilogram Quantity: 0.55339200  
Recycled Percentage: Not reported  
Waste Management System Code: H040

Waste Stream Comments:

CORB Waste Sequence Number: 148813  
Comments: Damaged/returned consumer commodities that are flammable liquids.  
Waste Sequence Number: 3313508  
Sequence Number: 1

Comments: Damaged/Returned consumer commodities that are oxidizing liquids  
Waste Sequence Number: 3313509  
Sequence Number: 1

Comments: Used pharmacy prep pads containing alcohol  
Waste Sequence Number: 3313510  
Sequence Number: 1

Comments: A8- damaged/returned/expired smoking cessation products  
Waste Sequence Number: 3313512  
Sequence Number: 1

Comments: Empty Warfarin/Coumadin bottles containing P-listed residue  
Waste Sequence Number: 3313513  
Sequence Number: 1

Comments: A8-Damaged toxic pharmaceutical solids  
Waste Sequence Number: 3313514  
Sequence Number: 1

Comments: A8- damaged/returned consumer commodities  
Waste Sequence Number: 3313517  
Sequence Number: 1

Comments: A8- damaged/returned consumer commodities  
Waste Sequence Number: 3313518  
Sequence Number: 1

Waste Stream EPA Code:

CORB Waste Sequence Number: 148813  
Waste Sequence Number: 3313513  
Sequence Number: 7465402  
WCDA Code: P001

Waste Sequence Number: 3313510  
Sequence Number: 7465389  
WCDA Code: D001

Map ID  
Direction  
Distance  
Elevation

MAP FINDINGS

Site

Database(s)

EDR ID Number  
EPA ID Number

**RITE AID 5175 (Continued)**

**1001969719**

Waste Sequence Number: 3313512  
Sequence Number: 7465393  
WCDA Code: P075

Waste Sequence Number: 3313509  
Sequence Number: 7465386  
WCDA Code: D001

Waste Sequence Number: 3313507  
Sequence Number: 7465337  
WCDA Code: D002

Waste Sequence Number: 3313514  
Sequence Number: 7465409  
WCDA Code: D007

Waste Sequence Number: 3313514  
Sequence Number: 7465410  
WCDA Code: D010

Waste Sequence Number: 3313518  
Sequence Number: 7465431  
WCDA Code: D007

Waste Sequence Number: 3313518  
Sequence Number: 7465432  
WCDA Code: D010

Waste Sequence Number: 3313508  
Sequence Number: 7465382  
WCDA Code: D001

Waste Sequence Number: 3313515  
Sequence Number: 7465420  
WCDA Code: D001

Waste Stream Source Code:  
CORB Waste Sequence Number: 148813  
Waste Sequence Number: 3313507  
Sequence Number: 1  
WCDD Code: G11

Waste Sequence Number: 3313508  
Sequence Number: 1  
WCDD Code: G11

Waste Sequence Number: 3313509  
Sequence Number: 1  
WCDD Code: G11

Waste Sequence Number: 3313510  
Sequence Number: 1  
WCDD Code: G11

Waste Sequence Number: 3313512  
Sequence Number: 1  
WCDD Code: G11

Map ID  
Direction  
Distance  
Elevation

MAP FINDINGS

Site

Database(s)

EDR ID Number  
EPA ID Number

**RITE AID 5175 (Continued)**

**1001969719**

Waste Sequence Number:	3313513
Sequence Number:	1
WCDD Code:	G11
Waste Sequence Number:	3313514
Sequence Number:	1
WCDD Code:	G11
Waste Sequence Number:	3313515
Sequence Number:	1
WCDD Code:	G11
Waste Sequence Number:	3313517
Sequence Number:	1
WCDD Code:	G11
Waste Sequence Number:	3313518
Sequence Number:	1
WCDD Code:	G11
Name:	RITE AID 5175
Address:	32015 PACIFIC HWY S
City,State,Zip:	FEDERAL WAY, WA 98003
Facility Address 2:	Not reported
Facility ID:	47119197
EPA ID:	WAH000010835
NAICS:	446110
State Waste Code Desc:	WP01
Federal Waste Code Desc:	D001, D002, D007, D009, D010, P001, P075
Form Comm:	Not reported
Data Year:	2013
Permit by Rule:	False
Mailing Address 2:	Not reported
Treatment by Generator:	False
Mixed Radioactive Waste:	False
Importer of Hazardous Waste:	False
Immediate Recycler:	False
Treatment/Storage/Disposal/Recycling Facility:	False
Generator of Dangerous Fuel Waste:	False
Generator Marketing to Burner:	False
Other Marketers (i.e., blender, distributor, etc.):	False
Utility Boiler Burner:	False
Industry Boiler Burner:	False
Industrial Furnace:	False
Smelter Defferal:	False
Universal Waste:	Not reported
Off-Specification:	Not reported
LN Address 2:	5th Flr, Attn Retail Operations
Tax Reg #:	601637571
Business Type:	Retail Chain Pharmacy
Mail Name:	Rite Aid Corp
Mailing Address:	30 Hunter Lane
Mailing City,State,Zip:	Camp Hill, PA 17011
Legal Organization Name:	Thrifty Payless Inc
Legal Organization Type:	Private
Legal Contact:	Not reported

Map ID  
Direction  
Distance  
Elevation

MAP FINDINGS

Site

Database(s)

EDR ID Number  
EPA ID Number

**RITE AID 5175 (Continued)**

**1001969719**

Legal Address:	30 Hunter Lane
Legal Address 2:	Not reported
Legal City,State,Zip:	Camp Hill, PA 17011
Legal Phone Number:	(717)761-2633
Legal Effective Date:	06/04/1997
Land Organization Name:	Harsch Investment Properties LLC
Land Organization Type:	Private
Land Contact:	Julie Ramseth
Land Address:	1121 SW Salmon St
Land City,State,Zip:	Portland, OR 97205
Land Phone Number:	(503)242-2900
Operator Organization Name:	Rite Aid Corp
Operator Organization Type:	Private
Operator:	Not reported
Operator Address:	30 Hunter Lane
Operator Address 2:	Not reported
Operator City,State,Zip:	Camp Hill, PA 17011
Operator Phone Number:	(717)761-2633
Operator Effective Date:	06/04/1997
Site Contact:	Store Manager
Site Contact Address:	32015 Pacific Hwy S
Contact City,State,Zip:	Federal Way, WA 98003
Site Contact Phone Number:	(253)945-6011
Site Contact Email:	Not reported
Gen Status Code:	SQG
Monthly Generation:	True
Batch Generation:	False
One Time Generation:	False
Transport Own Waste:	False
Tranports Other Waste:	False
Recycler Onsite:	False
Transfer Facility:	False
Other Exemption:	Not reported
UW Battery Gen:	False
Used Oil Transporter:	False
Used Oil Transfer Facility:	False
Used Oil Processor:	False
Used Oil Refiner:	False
Used Oil Fuel Marketer Directs Shipments:	False
Used Oil Fuel Marketer Meets Specs:	False
Site Contact Address 2:	Not reported
SIC Code:	Not reported
CRK Number:	Not reported
Active:	Not reported
CAS Number:	Not reported
Chemical Name:	Not reported
EHS:	Not reported
EHS CAS Number:	Not reported
EHS Name:	Not reported
Name:	RITE AID 5175
Address:	32015 PACIFIC HWY S
City,State,Zip:	FEDERAL WAY, WA 98003
Facility Address 2:	Not reported
Facility ID:	47119197
EPA ID:	WAH000010835
NAICS:	446110

Map ID  
Direction  
Distance  
Elevation

MAP FINDINGS

Site

Database(s)

EDR ID Number  
EPA ID Number

**RITE AID 5175 (Continued)**

**1001969719**

State Waste Code Desc:	Not reported
Federal Waste Code Desc:	Not reported
Form Comm:	Not reported
Data Year:	2011
Permit by Rule:	False
Mailing Address 2:	Not reported
Treatment by Generator:	False
Mixed Radioactive Waste:	False
Importer of Hazardous Waste:	False
Immediate Recycler:	False
Treatment/Storage/Disposal/Recycling Facility:	False
Generator of Dangerous Fuel Waste:	False
Generator Marketing to Burner:	False
Other Marketers (i.e., blender, distributor, etc.):	False
Utility Boiler Burner:	False
Industry Boiler Burner:	False
Industrial Furnace:	False
Smelter Defferal:	False
Universal Waste:	Not reported
Off-Specification:	Not reported
LN Address 2:	5th Flr, Attn Retail Operations
Tax Reg #:	601637571
Business Type:	Retail Chain Pharmacy
Mail Name:	Rite Aid Corp
Mailing Address:	30 Hunter Lane
Mailing City,State,Zip:	Camp Hill, PA 17011
Legal Organization Name:	Thrifty Payless Inc
Legal Organization Type:	Private
Legal Contact:	Not reported
Legal Address:	30 Hunter Lane
Legal Address 2:	Not reported
Legal City,State,Zip:	Camp Hill, PA 17011
Legal Phone Number:	(717)761-2633
Legal Effective Date:	06/04/1997
Land Organization Name:	Harsch Investment Properties LLC
Land Organization Type:	Private
Land Contact:	Julie Ramseth
Land Address:	1121 SW Salmon St
Land City,State,Zip:	Portland, OR 97205
Land Phone Number:	(503)242-2900
Operator Organization Name:	Rite Aid Corp
Operator Organization Type:	Private
Operator:	Not reported
Operator Address:	30 Hunter Lane
Operator Address 2:	Not reported
Operator City,State,Zip:	Camp Hill, PA 17011
Operator Phone Number:	(717)761-2633
Operator Effective Date:	06/04/1997
Site Contact:	Store Manager
Site Contact Address:	32015 Pacific Hwy S
Contact City,State,Zip:	Federal Way, WA 98003
Site Contact Phone Number:	(253)945-6011
Site Contact Email:	Not reported
Gen Status Code:	XQG
Monthly Generation:	False
Batch Generation:	False
One Time Generation:	False

Map ID  
Direction  
Distance  
Elevation

MAP FINDINGS

Site

Database(s)

EDR ID Number  
EPA ID Number

**RITE AID 5175 (Continued)**

**1001969719**

Transport Own Waste:	False
Tranports Other Waste:	False
Recycler Onsite:	False
Transfer Facility:	False
Other Exemption:	Not reported
UW Battery Gen:	False
Used Oil Transporter:	False
Used Oil Transfer Facility:	False
Used Oil Processor:	False
Used Oil Refiner:	False
Used Oil Fuel Marketer Directs Shipments:	False
Used Oil Fuel Marketer Meets Specs:	False
Site Contact Address 2:	Not reported
SIC Code:	Not reported
CRK Number:	Not reported
Active:	Not reported
CAS Number:	Not reported
Chemical Name:	Not reported
EHS:	Not reported
EHS CAS Number:	Not reported
EHS Name:	Not reported
Name:	RITE AID 5175
Address:	32015 PACIFIC HWY S
City,State,Zip:	FEDERAL WAY, WA 98003
Facility Address 2:	Not reported
Facility ID:	47119197
EPA ID:	WAH000010835
NAICS:	812922
State Waste Code Desc:	Not reported
Federal Waste Code Desc:	Not reported
Form Comm:	Not reported
Data Year:	2010
Permit by Rule:	False
Mailing Address 2:	5151 San Felipe, Suite 1600
Treatment by Generator:	False
Mixed Radioactive Waste:	False
Importer of Hazardous Waste:	False
Immediate Recycler:	False
Treatment/Storage/Disposal/Recycling Facility:	False
Generator of Dangerous Fuel Waste:	False
Generator Marketing to Burner:	False
Other Marketers (i.e., blender, distributor, etc.):	False
Utility Boiler Burner:	False
Industry Boiler Burner:	False
Industrial Furnace:	False
Smelter Defferal:	False
Universal Waste:	Not reported
Off-Specification:	Not reported
LN Address 2:	Ste 1062
Tax Reg #:	601637571
Business Type:	Not reported
Mail Name:	Rite Aid 5175
Mailing Address:	c/o PSC-NBC
Mailing City,State,Zip:	Houston, TX 77056
Legal Organization Name:	Rite Aid Corp
Legal Organization Type:	Private

Map ID  
Direction  
Distance  
Elevation

MAP FINDINGS

Site

Database(s)

EDR ID Number  
EPA ID Number

**RITE AID 5175 (Continued)**

**1001969719**

Legal Contact:	Not reported
Legal Address:	PO Box 3165
Legal Address 2:	Not reported
Legal City,State,Zip:	Harrisburg, PA 17105
Legal Phone Number:	(717)761-2633 x5569
Legal Effective Date:	02/29/2000
Land Organization Name:	Harsch Investment Properties
Land Organization Type:	Private
Land Contact:	Not reported
Land Address:	509 Olive Way
Land City,State,Zip:	Seattle, WA 98003
Land Phone Number:	(206)623-4096
Operator Organization Name:	Rite Aid 5175
Operator Organization Type:	Private
Operator:	Not reported
Operator Address:	32015 Pacific Hwy S
Operator Address 2:	Not reported
Operator City,State,Zip:	Federal Way, WA 98003
Operator Phone Number:	(253)945-6011
Operator Effective Date:	03/08/2000
Site Contact:	JORGE GOMEZ
Site Contact Address:	5151 SAN FELIPE ST, SUITE 1600
Contact City,State,Zip:	HOUSTON, TX 77056
Site Contact Phone Number:	713-625-7015
Site Contact Email:	Not reported
Gen Status Code:	XQG
Monthly Generation:	False
Batch Generation:	False
One Time Generation:	False
Transport Own Waste:	False
Tranports Other Waste:	False
Recycler Onsite:	False
Transfer Facility:	False
Other Exemption:	Not reported
UW Battery Gen:	False
Used Oil Transporter:	False
Used Oil Transfer Facility:	False
Used Oil Processor:	False
Used Oil Refiner:	False
Used Oil Fuel Marketer Directs Shipments:	False
Used Oil Fuel Marketer Meets Specs:	False
Site Contact Address 2:	Not reported
SIC Code:	Not reported
CRK Number:	Not reported
Active:	Not reported
CAS Number:	Not reported
Chemical Name:	Not reported
EHS:	Not reported
EHS CAS Number:	Not reported
EHS Name:	Not reported
Name:	RITE AID 5175
Address:	32015 PACIFIC HWY S
City,State,Zip:	FEDERAL WAY, WA 98003
Facility Address 2:	Not reported
Facility ID:	47119197
EPA ID:	WAH000010835



Map ID  
Direction  
Distance  
Elevation

MAP FINDINGS

Site

Database(s)

EDR ID Number  
EPA ID Number

**RITE AID 5175 (Continued)**

**1001969719**

NAICS:	812922
State Waste Code Desc:	Not reported
Federal Waste Code Desc:	Not reported
Form Comm:	THIS LOCATION IS NO LONGER A HAZARDOUS WASTE GENERATOR.
Data Year:	2009
Permit by Rule:	False
Mailing Address 2:	5151 San Felipe, Suite 1600
Treatment by Generator:	False
Mixed Radioactive Waste:	False
Importer of Hazardous Waste:	False
Immediate Recycler:	False
Treatment/Storage/Disposal/Recycling Facility:	False
Generator of Dangerous Fuel Waste:	False
Generator Marketing to Burner:	False
Other Marketers (i.e., blender, distributor, etc.):	False
Utility Boiler Burner:	False
Industry Boiler Burner:	False
Industrial Furnace:	False
Smelter Defferal:	False
Universal Waste:	Not reported
Off-Specification:	Not reported
LN Address 2:	Ste 1062
Tax Reg #:	601637571
Business Type:	Not reported
Mail Name:	Rite Aid 5175
Mailing Address:	c/o PSC-NBC
Mailing City,State,Zip:	Houston, TX 77056
Legal Organization Name:	Rite Aid Corp
Legal Organization Type:	Private
Legal Contact:	Not reported
Legal Address:	PO Box 3165
Legal Address 2:	Not reported
Legal City,State,Zip:	Harrisburg, PA 17105
Legal Phone Number:	(717)761-2633 x5569
Legal Effective Date:	02/29/2000
Land Organization Name:	Harsch Investment Properties
Land Organization Type:	Private
Land Contact:	Not reported
Land Address:	509 Olive Way
Land City,State,Zip:	Seattle, WA 98003
Land Phone Number:	(206)623-4096
Operator Organization Name:	Rite Aid 5175
Operator Organization Type:	Private
Operator:	Not reported
Operator Address:	32015 Pacific Hwy S
Operator Address 2:	Not reported
Operator City,State,Zip:	Federal Way, WA 98003
Operator Phone Number:	(253)945-6011
Operator Effective Date:	03/08/2000
Site Contact:	JORGE GOMEZ
Site Contact Address:	5151 SAN FELIPE ST, SUITE 1600
Contact City,State,Zip:	HOUSTON, TX 77056
Site Contact Phone Number:	713-625-7015
Site Contact Email:	Not reported
Gen Status Code:	XQG
Monthly Generation:	False
Batch Generation:	False

Map ID  
Direction  
Distance  
Elevation

MAP FINDINGS

Site

Database(s)

EDR ID Number  
EPA ID Number

**RITE AID 5175 (Continued)**

**1001969719**

One Time Generation:	False
Transport Own Waste:	False
Tranports Other Waste:	False
Recycler Onsite:	False
Transfer Facility:	False
Other Exemption:	Not reported
UW Battery Gen:	False
Used Oil Transporter:	False
Used Oil Transfer Facility:	False
Used Oil Processor:	False
Used Oil Refiner:	False
Used Oil Fuel Marketer Directs Shipments:	False
Used Oil Fuel Marketer Meets Specs:	False
Site Contact Address 2:	Not reported
SIC Code:	Not reported
CRK Number:	Not reported
Active:	Not reported
CAS Number:	Not reported
Chemical Name:	Not reported
EHS:	Not reported
EHS CAS Number:	Not reported
EHS Name:	Not reported
Name:	RITE AID 5175
Address:	32015 PACIFIC HWY S
City,State,Zip:	FEDERAL WAY, WA 98003
Facility Address 2:	Not reported
Facility ID:	47119197
EPA ID:	WAH000010835
NAICS:	812922
State Waste Code Desc:	Not reported
Federal Waste Code Desc:	Not reported
Form Comm:	Not reported
Data Year:	2008
Permit by Rule:	False
Mailing Address 2:	5151 San Felipe, Suite 1600
Treatment by Generator:	False
Mixed Radioactive Waste:	False
Importer of Hazardous Waste:	False
Immediate Recycler:	False
Treatment/Storage/Disposal/Recycling Facility:	False
Generator of Dangerous Fuel Waste:	False
Generator Marketing to Burner:	False
Other Marketers (i.e., blender, distributor, etc.):	False
Utility Boiler Burner:	False
Industry Boiler Burner:	False
Industrial Furnace:	False
Smelter Defferal:	False
Universal Waste:	Not reported
Off-Specification:	Not reported
LN Address 2:	Ste 1062
Tax Reg #:	601637571
Business Type:	Not reported
Mail Name:	Rite Aid 5175
Mailing Address:	c/o PSC-NBC
Mailing City,State,Zip:	Houston, TX 77056
Legal Organization Name:	Rite Aid Corp

Map ID  
Direction  
Distance  
Elevation

MAP FINDINGS

Site

Database(s)

EDR ID Number  
EPA ID Number

**RITE AID 5175 (Continued)**

**1001969719**

Legal Organization Type:	Private
Legal Contact:	Not reported
Legal Address:	PO Box 3165
Legal Address 2:	Not reported
Legal City,State,Zip:	Harrisburg, PA 17105
Legal Phone Number:	(717)761-2633 x5569
Legal Effective Date:	02/29/2000
Land Organization Name:	Harsch Investment Properties
Land Organization Type:	Private
Land Contact:	Not reported
Land Address:	509 Olive Way
Land City,State,Zip:	Seattle, WA 98003
Land Phone Number:	(206)623-4096
Operator Organization Name:	Rite Aid 5175
Operator Organization Type:	Private
Operator:	Not reported
Operator Address:	32015 Pacific Hwy S
Operator Address 2:	Not reported
Operator City,State,Zip:	Federal Way, WA 98003
Operator Phone Number:	(253)945-6011
Operator Effective Date:	03/08/2000
Site Contact:	Store Manager
Site Contact Address:	32015 Pacific Hwy S
Contact City,State,Zip:	Federal Way, WA 98003
Site Contact Phone Number:	(253)945-6011
Site Contact Email:	Not reported
Gen Status Code:	SQG
Monthly Generation:	False
Batch Generation:	False
One Time Generation:	False
Transport Own Waste:	False
Tranports Other Waste:	False
Recycler Onsite:	False
Transfer Facility:	False
Other Exemption:	Not reported
UW Battery Gen:	False
Used Oil Transporter:	False
Used Oil Transfer Facility:	False
Used Oil Processor:	False
Used Oil Refiner:	False
Used Oil Fuel Marketer Directs Shipments:	False
Used Oil Fuel Marketer Meets Specs:	False
Site Contact Address 2:	Not reported
SIC Code:	Not reported
CRK Number:	Not reported
Active:	Not reported
CAS Number:	Not reported
Chemical Name:	Not reported
EHS:	Not reported
EHS CAS Number:	Not reported
EHS Name:	Not reported

[Click this hyperlink](#) while viewing on your computer to access  
1 additional WA MANIFEST: record(s) in the EDR Site Report.

Map ID  
Direction  
Distance  
Elevation

MAP FINDINGS

Site

Database(s)

EDR ID Number  
EPA ID Number

111  
NE  
< 1/8  
0.024 mi.  
125 ft.

**BON MARCHE FEDERAL WAY  
1901 S SEATAC MALL  
FEDERAL WAY, WA 98003**

**WA UST  
WA ALLSITES  
RCRA NonGen / NLR  
FINDS  
ECHO**

1004793165  
WA0000085142

**Actual:**  
412 ft.  
**Focus Map:**  
5

**UST:**  
Name: FEDERATED DEPT STORES INC DBA THE BON  
Address: 1901 S SEATAC MALL  
City: FEDERAL WAY  
Zip: 98003  
Facility ID: 35756361  
Site Id: 6757  
UBI: Not reported  
Phone Number: Not reported  
Decimal Latitude: 47.312322  
Decimal Longitude: -122.310816

Tank Name: 1  
Tag Number: Not reported  
Tank Status: Removed  
Tank Status Date: 08/06/1998  
Tank Install Date: 09/01/1976  
Tank Closure Date: 08/06/1998  
Capacity Range: 111 TO 1,100 Gallons  
Tank Permit Expiration Date: Not reported  
Tank Upgrade Date: Not reported  
Tank Spill Prevention: None  
Tank Overfill Prevention: None  
Tank Material: Steel  
Tank Construction: Single Wall Tank  
Tank Tightness Test: Not reported  
Tank Corrosion Protection: None  
Tank Manifold: Not reported  
Tank Release Detection: Weekly Manual Gauging  
Tank SFC Type: Not reported  
Pipe Material: Steel  
Pipe Construction: Single Wall Pipe  
Pipe Primary Release Detection: Safe Suction (No Leak Detection)  
Pipe Second Release Detection: Not reported  
Pipe Corrosion Protection: None  
Pipe Pumping System: Not reported  
Responsible Unit: Northwest  
Dispencer/Pump SFC Type: Not reported

**ALLSITES:**  
Name: BON MARCHE FEDERAL WAY  
Facility Id: 35756361

Interaction: 40166  
Interaction 1: I  
Interaction 2: HWG  
Ecology Program: HAZWASTE  
Program Data: TURBOWASTE  
Facility Alt.: Not reported  
Program ID: WA0000085142  
Date Interaction: 1993-12-27 00:00:00  
Date Interaction 3: Hazardous Waste Generator  
Latitude: 47.312316396

Map ID  
Direction  
Distance  
Elevation

MAP FINDINGS

Site

Database(s)

EDR ID Number  
EPA ID Number

**BON MARCHE FEDERAL WAY (Continued)**

**1004793165**

Longitude: -122.31080118

Interaction: 40165  
Interaction 1: I  
Interaction 2: UST  
Ecology Program: TOXICS  
Program Data: UST  
Facility Alt.: Not reported  
Program ID: 6757  
Date Interaction: 1976-09-01 00:00:00  
Date Interaction 3: Underground Storage Tank  
Latitude: 47.312316396  
Longitude: -122.31080118

RCRA NonGen / NLR:  
Date Form Received by Agency: 2005-10-20 00:00:00.0  
Handler Name: BON MARCHE FEDERAL WAY  
Handler Address: 1901 S SEATAC MALL  
Handler City,State,Zip: FEDERAL WAY, WA 98003  
EPA ID: WA0000085142  
Contact Name: DOUG CHANTRY  
Contact Address: 3RD ST & PINE ST  
Contact City,State,Zip: SEATTLE, WA 98181  
Contact Telephone: 206-506-7705  
Contact Fax: Not reported  
Contact Email: DCHANTRY@FDS.COM  
Contact Title: Not reported  
EPA Region: 10  
Land Type: Private  
Federal Waste Generator Description: Not a generator, verified  
Non-Notifier: Not reported  
Biennial Report Cycle: Not reported  
Accessibility: Not reported  
Active Site Indicator: Not reported  
State District Owner: WA  
State District: NWRO  
Mailing Address: 3RD ST & PINE ST  
Mailing City,State,Zip: SEATTLE, WA 98181  
Owner Name: THE BON INC  
Owner Type: Private  
Operator Name: CHANTRY, DOUG  
Operator Type: Private  
Short-Term Generator Activity: No  
Importer Activity: No  
Mixed Waste Generator: No  
Transporter Activity: No  
Transfer Facility Activity: No  
Recycler Activity with Storage: No  
Small Quantity On-Site Burner Exemption: No  
Smelting Melting and Refining Furnace Exemption: No  
Underground Injection Control: No  
Off-Site Waste Receipt: No  
Universal Waste Indicator: No  
Universal Waste Destination Facility: No  
Federal Universal Waste: No

Map ID  
Direction  
Distance  
Elevation

MAP FINDINGS

Site

Database(s)

EDR ID Number  
EPA ID Number

**BON MARCHE FEDERAL WAY (Continued)**

**1004793165**

Active Site Fed-Reg Treatment Storage and Disposal Facility:	Not reported
Active Site Converter Treatment storage and Disposal Facility:	Not reported
Active Site State-Reg Treatment Storage and Disposal Facility:	Not reported
Active Site State-Reg Handler:	---
Federal Facility Indicator:	Not reported
Hazardous Secondary Material Indicator:	NN
Sub-Part K Indicator:	Not reported
Commercial TSD Indicator:	No
Treatment Storage and Disposal Type:	Not reported
2018 GPRC Permit Baseline:	Not on the Baseline
2018 GPRC Renewals Baseline:	Not on the Baseline
Permit Renewals Workload Universe:	Not reported
Permit Workload Universe:	Not reported
Permit Progress Universe:	Not reported
Post-Closure Workload Universe:	Not reported
Closure Workload Universe:	Not reported
202 GPRC Corrective Action Baseline:	No
Corrective Action Workload Universe:	No
Subject to Corrective Action Universe:	No
Non-TSDFs Where RCRA CA has Been Imposed Universe:	No
TSDFs Potentially Subject to CA Under 3004 (u)/(v) Universe:	No
TSDFs Only Subject to CA under Discretionary Auth Universe:	No
Corrective Action Priority Ranking:	No NCAPS ranking
Environmental Control Indicator:	No
Institutional Control Indicator:	No
Human Exposure Controls Indicator:	N/A
Groundwater Controls Indicator:	N/A
Operating TSDF Universe:	Not reported
Full Enforcement Universe:	Not reported
Significant Non-Complier Universe:	No
Unaddressed Significant Non-Complier Universe:	No
Addressed Significant Non-Complier Universe:	No
Significant Non-Complier With a Compliance Schedule Universe:	No
Financial Assurance Required:	Not reported
Handler Date of Last Change:	2018-05-08 19:07:12.0
Recognized Trader-Importer:	No
Recognized Trader-Exporter:	No
Importer of Spent Lead Acid Batteries:	No
Exporter of Spent Lead Acid Batteries:	No
Recycler Activity Without Storage:	No
Manifest Broker:	No
Sub-Part P Indicator:	Not reported

**Handler - Owner Operator:**

Owner/Operator Indicator:	Owner
Owner/Operator Name:	SEA TAC MALL ASSOCIATES
Legal Status:	Private
Date Became Current:	Not reported
Date Ended Current:	Not reported
Owner/Operator Address:	PO BOX 40
Owner/Operator City,State,Zip:	LONG BEACH, CA 90801
Owner/Operator Telephone:	000-000-0000
Owner/Operator Telephone Ext:	Not reported
Owner/Operator Fax:	Not reported
Owner/Operator Email:	Not reported

Map ID  
Direction  
Distance  
Elevation

MAP FINDINGS

Site

Database(s)

EDR ID Number  
EPA ID Number

**BON MARCHE FEDERAL WAY (Continued)**

1004793165

Owner/Operator Indicator: Owner  
Owner/Operator Name: THE BON INC  
Legal Status: Private  
Date Became Current: 1996-05-01 00:00:00.  
Date Ended Current: Not reported  
Owner/Operator Address: 3RD ST & PINE ST  
Owner/Operator City,State,Zip: SEATTLE, WA 98181  
Owner/Operator Telephone: 206-506-6000  
Owner/Operator Telephone Ext: Not reported  
Owner/Operator Fax: Not reported  
Owner/Operator Email: Not reported

Owner/Operator Indicator: Operator  
Owner/Operator Name: CHANTRY, DOUG  
Legal Status: Private  
Date Became Current: Not reported  
Date Ended Current: Not reported  
Owner/Operator Address: 16864 SOUTHCENTER PKWY  
Owner/Operator City,State,Zip: TUKWILA, WA 98188  
Owner/Operator Telephone: 206-575-2379  
Owner/Operator Telephone Ext: Not reported  
Owner/Operator Fax: Not reported  
Owner/Operator Email: Not reported

Owner/Operator Indicator: Operator  
Owner/Operator Name: CHANTRY, DOUG  
Legal Status: Private  
Date Became Current: Not reported  
Date Ended Current: Not reported  
Owner/Operator Address: 16864 SOUTHCENTER PKWY  
Owner/Operator City,State,Zip: TUKWILA, WA 98188  
Owner/Operator Telephone: 206-575-2379  
Owner/Operator Telephone Ext: Not reported  
Owner/Operator Fax: Not reported  
Owner/Operator Email: Not reported

Owner/Operator Indicator: Operator  
Owner/Operator Name: DOUG C  
Legal Status: Private  
Date Became Current: 1997-04-03 00:00:00.  
Date Ended Current: Not reported  
Owner/Operator Address: 16864 SOUTHCENTER PKWY  
Owner/Operator City,State,Zip: TUKWILA, WA 98188-3309  
Owner/Operator Telephone: 206-575-2379  
Owner/Operator Telephone Ext: Not reported  
Owner/Operator Fax: Not reported  
Owner/Operator Email: Not reported

Owner/Operator Indicator: Operator  
Owner/Operator Name: CHANTRY, DOUG  
Legal Status: Private  
Date Became Current: Not reported  
Date Ended Current: Not reported  
Owner/Operator Address: 16864 SOUTHCENTER PKWY  
Owner/Operator City,State,Zip: TUKWILA, WA 98188  
Owner/Operator Telephone: 206-575-2379  
Owner/Operator Telephone Ext: Not reported

Map ID  
Direction  
Distance  
Elevation

MAP FINDINGS

Site

Database(s)

EDR ID Number  
EPA ID Number

**BON MARCHE FEDERAL WAY (Continued)**

**1004793165**

Owner/Operator Fax: Not reported  
Owner/Operator Email: Not reported

Owner/Operator Indicator: Owner  
Owner/Operator Name: THE BON INC  
Legal Status: Private  
Date Became Current: 1996-05-01 00:00:00.  
Date Ended Current: Not reported  
Owner/Operator Address: 3RD ST & PINE ST  
Owner/Operator City,State,Zip: SEATTLE, WA 98181  
Owner/Operator Telephone: 206-506-6000  
Owner/Operator Telephone Ext: Not reported  
Owner/Operator Fax: Not reported  
Owner/Operator Email: Not reported

Owner/Operator Indicator: Owner  
Owner/Operator Name: SEA TAC MALL ASSOCIATES  
Legal Status: Private  
Date Became Current: Not reported  
Date Ended Current: Not reported  
Owner/Operator Address: PO BOX 40  
Owner/Operator City,State,Zip: LONG BEACH, CA 90801-0040  
Owner/Operator Telephone: 000-000-0000  
Owner/Operator Telephone Ext: Not reported  
Owner/Operator Fax: Not reported  
Owner/Operator Email: Not reported

Owner/Operator Indicator: Operator  
Owner/Operator Name: CHANTRY, DOUG  
Legal Status: Private  
Date Became Current: Not reported  
Date Ended Current: Not reported  
Owner/Operator Address: 16864 SOUTHCENTER PKWY  
Owner/Operator City,State,Zip: TUKWILA, WA 98188  
Owner/Operator Telephone: 206-575-2379  
Owner/Operator Telephone Ext: Not reported  
Owner/Operator Fax: Not reported  
Owner/Operator Email: Not reported

Owner/Operator Indicator: Owner  
Owner/Operator Name: SEA TAC MALL ASSOCIATES  
Legal Status: Private  
Date Became Current: Not reported  
Date Ended Current: Not reported  
Owner/Operator Address: PO BOX 40  
Owner/Operator City,State,Zip: LONG BEACH, CA 90801  
Owner/Operator Telephone: 000-000-0000  
Owner/Operator Telephone Ext: Not reported  
Owner/Operator Fax: Not reported  
Owner/Operator Email: Not reported

Owner/Operator Indicator: Owner  
Owner/Operator Name: SEA TAC MALL ASSOCIATES  
Legal Status: Private  
Date Became Current: Not reported  
Date Ended Current: Not reported  
Owner/Operator Address: PO BOX 40



Map ID  
Direction  
Distance  
Elevation

MAP FINDINGS

Site

Database(s)

EDR ID Number  
EPA ID Number

**BON MARCHE FEDERAL WAY (Continued)**

**1004793165**

Owner/Operator City,State,Zip: LONG BEACH, CA 90801  
Owner/Operator Telephone: 000-000-0000  
Owner/Operator Telephone Ext: Not reported  
Owner/Operator Fax: Not reported  
Owner/Operator Email: Not reported

Owner/Operator Indicator: Owner  
Owner/Operator Name: BON MARCHE FEDERAL WAY  
Legal Status: Private  
Date Became Current: Not reported  
Date Ended Current: Not reported  
Owner/Operator Address: 1901 S SEATAC MALL  
Owner/Operator City,State,Zip: FEDERAL WAY, WA 98003  
Owner/Operator Telephone: 000-000-0000  
Owner/Operator Telephone Ext: Not reported  
Owner/Operator Fax: Not reported  
Owner/Operator Email: Not reported

Owner/Operator Indicator: Operator  
Owner/Operator Name: BON MARCHE FEDERAL WAY  
Legal Status: Private  
Date Became Current: Not reported  
Date Ended Current: Not reported  
Owner/Operator Address: 1901 S SEATAC MALL  
Owner/Operator City,State,Zip: FEDERAL WAY, WA 98003  
Owner/Operator Telephone: 000-000-0000  
Owner/Operator Telephone Ext: Not reported  
Owner/Operator Fax: Not reported  
Owner/Operator Email: Not reported

Owner/Operator Indicator: Owner  
Owner/Operator Name: THE BON INC  
Legal Status: Private  
Date Became Current: 1996-05-01 00:00:00.  
Date Ended Current: Not reported  
Owner/Operator Address: 3RD ST & PINE ST  
Owner/Operator City,State,Zip: SEATTLE, WA 98181  
Owner/Operator Telephone: 206-506-6000  
Owner/Operator Telephone Ext: Not reported  
Owner/Operator Fax: Not reported  
Owner/Operator Email: Not reported

Owner/Operator Indicator: Operator  
Owner/Operator Name: CHANTRY, DOUG  
Legal Status: Private  
Date Became Current: Not reported  
Date Ended Current: Not reported  
Owner/Operator Address: 16864 SOUTHCENTER PKWY  
Owner/Operator City,State,Zip: TUKWILA, WA 98188  
Owner/Operator Telephone: 206-575-2379  
Owner/Operator Telephone Ext: Not reported  
Owner/Operator Fax: Not reported  
Owner/Operator Email: Not reported

Owner/Operator Indicator: Owner  
Owner/Operator Name: THE BON INC  
Legal Status: Private

Map ID  
Direction  
Distance  
Elevation

MAP FINDINGS

Site

Database(s)

EDR ID Number  
EPA ID Number

**BON MARCHE FEDERAL WAY (Continued)**

**1004793165**

Date Became Current: 1996-05-01 00:00:00.  
Date Ended Current: Not reported  
Owner/Operator Address: 3RD ST & PINE ST  
Owner/Operator City,State,Zip: SEATTLE, WA 98181  
Owner/Operator Telephone: 206-506-6000  
Owner/Operator Telephone Ext: Not reported  
Owner/Operator Fax: Not reported  
Owner/Operator Email: Not reported

Owner/Operator Indicator: Operator  
Owner/Operator Name: CHANTRY, DOUG  
Legal Status: Private  
Date Became Current: Not reported  
Date Ended Current: Not reported  
Owner/Operator Address: 16864 SOUTHCENTER PKWY  
Owner/Operator City,State,Zip: TUKWILA, WA 98188  
Owner/Operator Telephone: 206-575-2379  
Owner/Operator Telephone Ext: Not reported  
Owner/Operator Fax: Not reported  
Owner/Operator Email: Not reported

Owner/Operator Indicator: Owner  
Owner/Operator Name: THE BON INC  
Legal Status: Private  
Date Became Current: 1996-05-01 00:00:00.  
Date Ended Current: Not reported  
Owner/Operator Address: 3RD ST & PINE ST  
Owner/Operator City,State,Zip: SEATTLE, WA 98181  
Owner/Operator Telephone: 206-506-6000  
Owner/Operator Telephone Ext: Not reported  
Owner/Operator Fax: Not reported  
Owner/Operator Email: Not reported

Owner/Operator Indicator: Owner  
Owner/Operator Name: SEA TAC MALL ASSOCIATES  
Legal Status: Private  
Date Became Current: Not reported  
Date Ended Current: Not reported  
Owner/Operator Address: PO BOX 40  
Owner/Operator City,State,Zip: LONG BEACH, CA 90801  
Owner/Operator Telephone: 000-000-0000  
Owner/Operator Telephone Ext: Not reported  
Owner/Operator Fax: Not reported  
Owner/Operator Email: Not reported

Owner/Operator Indicator: Owner  
Owner/Operator Name: BON MARCHE FEDERAL WAY  
Legal Status: Private  
Date Became Current: Not reported  
Date Ended Current: Not reported  
Owner/Operator Address: 1901 S SEATAC MALL  
Owner/Operator City,State,Zip: FEDERAL WAY, WA 98003  
Owner/Operator Telephone: 000-000-0000  
Owner/Operator Telephone Ext: Not reported  
Owner/Operator Fax: Not reported  
Owner/Operator Email: Not reported

Map ID  
Direction  
Distance  
Elevation

MAP FINDINGS

Site

Database(s)

EDR ID Number  
EPA ID Number

**BON MARCHE FEDERAL WAY (Continued)**

**1004793165**

Owner/Operator Indicator: Owner  
Owner/Operator Name: BON MARCHE FEDERAL WAY  
Legal Status: Private  
Date Became Current: Not reported  
Date Ended Current: Not reported  
Owner/Operator Address: 1901 S SEATAC MALL  
Owner/Operator City,State,Zip: FEDERAL WAY, WA 98003  
Owner/Operator Telephone: 000-000-0000  
Owner/Operator Telephone Ext: Not reported  
Owner/Operator Fax: Not reported  
Owner/Operator Email: Not reported

Owner/Operator Indicator: Owner  
Owner/Operator Name: SEA TAC MALL ASSOCIATES  
Legal Status: Private  
Date Became Current: Not reported  
Date Ended Current: Not reported  
Owner/Operator Address: PO BOX 40  
Owner/Operator City,State,Zip: LONG BEACH, CA 90801  
Owner/Operator Telephone: 000-000-0000  
Owner/Operator Telephone Ext: Not reported  
Owner/Operator Fax: Not reported  
Owner/Operator Email: Not reported

Owner/Operator Indicator: Operator  
Owner/Operator Name: CHANTRY, DOUG  
Legal Status: Private  
Date Became Current: Not reported  
Date Ended Current: Not reported  
Owner/Operator Address: 16864 SOUTHCENTER PKWY  
Owner/Operator City,State,Zip: TUKWILA, WA 98188  
Owner/Operator Telephone: 206-575-2379  
Owner/Operator Telephone Ext: Not reported  
Owner/Operator Fax: Not reported  
Owner/Operator Email: Not reported

Owner/Operator Indicator: Operator  
Owner/Operator Name: THE BON INC  
Legal Status: Private  
Date Became Current: Not reported  
Date Ended Current: Not reported  
Owner/Operator Address: 3RD ST & PINE ST  
Owner/Operator City,State,Zip: SEATTLE, WA 98181-0001  
Owner/Operator Telephone: 206-506-6000  
Owner/Operator Telephone Ext: Not reported  
Owner/Operator Fax: Not reported  
Owner/Operator Email: Not reported

Owner/Operator Indicator: Owner  
Owner/Operator Name: THE BON INC  
Legal Status: Private  
Date Became Current: 1996-05-01 00:00:00.  
Date Ended Current: Not reported  
Owner/Operator Address: 3RD ST & PINE ST  
Owner/Operator City,State,Zip: SEATTLE, WA 98181  
Owner/Operator Telephone: 206-506-6000  
Owner/Operator Telephone Ext: Not reported

Map ID  
Direction  
Distance  
Elevation

MAP FINDINGS

Site

Database(s)

EDR ID Number  
EPA ID Number

**BON MARCHE FEDERAL WAY (Continued)**

**1004793165**

Owner/Operator Fax:	Not reported
Owner/Operator Email:	Not reported
Owner/Operator Indicator:	Owner
Owner/Operator Name:	SEA TAC MALL ASSOCIATES
Legal Status:	Private
Date Became Current:	Not reported
Date Ended Current:	Not reported
Owner/Operator Address:	PO BOX 40
Owner/Operator City,State,Zip:	LONG BEACH, CA 90801
Owner/Operator Telephone:	000-000-0000
Owner/Operator Telephone Ext:	Not reported
Owner/Operator Fax:	Not reported
Owner/Operator Email:	Not reported
Owner/Operator Indicator:	Operator
Owner/Operator Name:	CHANTRY, DOUG
Legal Status:	Private
Date Became Current:	Not reported
Date Ended Current:	Not reported
Owner/Operator Address:	16864 SOUTHCENTER PKWY
Owner/Operator City,State,Zip:	TUKWILA, WA 98188
Owner/Operator Telephone:	206-575-2379
Owner/Operator Telephone Ext:	Not reported
Owner/Operator Fax:	Not reported
Owner/Operator Email:	Not reported
Owner/Operator Indicator:	Owner
Owner/Operator Name:	SEA TAC MALL ASSOCIATES
Legal Status:	Private
Date Became Current:	Not reported
Date Ended Current:	Not reported
Owner/Operator Address:	PO BOX 40
Owner/Operator City,State,Zip:	LONG BEACH, CA 90801
Owner/Operator Telephone:	000-000-0000
Owner/Operator Telephone Ext:	Not reported
Owner/Operator Fax:	Not reported
Owner/Operator Email:	Not reported
Owner/Operator Indicator:	Owner
Owner/Operator Name:	THE BON INC
Legal Status:	Private
Date Became Current:	1996-05-01 00:00:00.
Date Ended Current:	Not reported
Owner/Operator Address:	3RD ST & PINE ST
Owner/Operator City,State,Zip:	SEATTLE, WA 98181
Owner/Operator Telephone:	206-506-6000
Owner/Operator Telephone Ext:	Not reported
Owner/Operator Fax:	Not reported
Owner/Operator Email:	Not reported
Owner/Operator Indicator:	Operator
Owner/Operator Name:	CHANTRY, DOUG
Legal Status:	Private
Date Became Current:	Not reported
Date Ended Current:	Not reported
Owner/Operator Address:	16864 SOUTHCENTER PKWY

Map ID  
Direction  
Distance  
Elevation

MAP FINDINGS

Site

Database(s)

EDR ID Number  
EPA ID Number

**BON MARCHE FEDERAL WAY (Continued)**

**1004793165**

Owner/Operator City,State,Zip: TUKWILA, WA 98188  
Owner/Operator Telephone: 206-575-2379  
Owner/Operator Telephone Ext: Not reported  
Owner/Operator Fax: Not reported  
Owner/Operator Email: Not reported

Owner/Operator Indicator: Owner  
Owner/Operator Name: THE BON INC T  
Legal Status: Private  
Date Became Current: 1996-05-01 00:00:00.  
Date Ended Current: Not reported  
Owner/Operator Address: 3RD ST & PINE ST  
Owner/Operator City,State,Zip: SEATTLE, WA 98181-0001  
Owner/Operator Telephone: 206-506-6000  
Owner/Operator Telephone Ext: Not reported  
Owner/Operator Fax: Not reported  
Owner/Operator Email: Not reported

Owner/Operator Indicator: Operator  
Owner/Operator Name: BON MARCHE FEDERAL WAY  
Legal Status: Private  
Date Became Current: Not reported  
Date Ended Current: Not reported  
Owner/Operator Address: 1901 S SEATAC MALL  
Owner/Operator City,State,Zip: FEDERAL WAY, WA 98003  
Owner/Operator Telephone: 000-000-0000  
Owner/Operator Telephone Ext: Not reported  
Owner/Operator Fax: Not reported  
Owner/Operator Email: Not reported

Owner/Operator Indicator: Owner  
Owner/Operator Name: THE BON INC  
Legal Status: Private  
Date Became Current: 1996-05-01 00:00:00.  
Date Ended Current: Not reported  
Owner/Operator Address: 3RD ST & PINE ST  
Owner/Operator City,State,Zip: SEATTLE, WA 98181  
Owner/Operator Telephone: 206-506-6000  
Owner/Operator Telephone Ext: Not reported  
Owner/Operator Fax: Not reported  
Owner/Operator Email: Not reported

Owner/Operator Indicator: Owner  
Owner/Operator Name: THE BON INC  
Legal Status: Private  
Date Became Current: 1996-05-01 00:00:00.  
Date Ended Current: Not reported  
Owner/Operator Address: 3RD ST & PINE ST  
Owner/Operator City,State,Zip: SEATTLE, WA 98181  
Owner/Operator Telephone: 206-506-6000  
Owner/Operator Telephone Ext: Not reported  
Owner/Operator Fax: Not reported  
Owner/Operator Email: Not reported

Owner/Operator Indicator: Owner  
Owner/Operator Name: THE BON INC  
Legal Status: Private

Map ID  
Direction  
Distance  
Elevation

MAP FINDINGS

Site

Database(s)

EDR ID Number  
EPA ID Number

**BON MARCHE FEDERAL WAY (Continued)**

**1004793165**

Date Became Current: 1996-05-01 00:00:00.  
Date Ended Current: Not reported  
Owner/Operator Address: 3RD ST & PINE ST  
Owner/Operator City,State,Zip: SEATTLE, WA 98181  
Owner/Operator Telephone: 206-506-6000  
Owner/Operator Telephone Ext: Not reported  
Owner/Operator Fax: Not reported  
Owner/Operator Email: Not reported

Owner/Operator Indicator: Owner  
Owner/Operator Name: SEA TAC MALL ASSOCIATES  
Legal Status: Private  
Date Became Current: Not reported  
Date Ended Current: Not reported  
Owner/Operator Address: PO BOX 40  
Owner/Operator City,State,Zip: LONG BEACH, CA 90801  
Owner/Operator Telephone: 000-000-0000  
Owner/Operator Telephone Ext: Not reported  
Owner/Operator Fax: Not reported  
Owner/Operator Email: Not reported

Owner/Operator Indicator: Owner  
Owner/Operator Name: SEA TAC MALL ASSOCIATES  
Legal Status: Private  
Date Became Current: Not reported  
Date Ended Current: Not reported  
Owner/Operator Address: PO BOX 40  
Owner/Operator City,State,Zip: LONG BEACH, CA 90801  
Owner/Operator Telephone: 000-000-0000  
Owner/Operator Telephone Ext: Not reported  
Owner/Operator Fax: Not reported  
Owner/Operator Email: Not reported

Historic Generators:  
Receive Date: 2002-03-11 00:00:00.0  
Handler Name: BON MARCHE FEDERAL WAY  
Federal Waste Generator Description: Not a generator, verified  
State District Owner: WA  
Large Quantity Handler of Universal Waste: No  
Recognized Trader Importer: No  
Recognized Trader Exporter: No  
Spent Lead Acid Battery Importer: No  
Spent Lead Acid Battery Exporter: No  
Current Record: No  
Non Storage Recycler Activity: Not reported  
Electronic Manifest Broker: Not reported

Receive Date: 2005-10-19 00:00:00.0  
Handler Name: BON MARCHE FEDERAL WAY  
Federal Waste Generator Description: Not a generator, verified  
State District Owner: WA  
Large Quantity Handler of Universal Waste: No  
Recognized Trader Importer: No  
Recognized Trader Exporter: No  
Spent Lead Acid Battery Importer: No  
Spent Lead Acid Battery Exporter: No  
Current Record: No

Map ID  
Direction  
Distance  
Elevation

MAP FINDINGS

Site

Database(s)

EDR ID Number  
EPA ID Number

**BON MARCHE FEDERAL WAY (Continued)**

**1004793165**

Non Storage Recycler Activity: Not reported  
Electronic Manifest Broker: Not reported

Receive Date: 2005-10-20 00:00:00.0  
Handler Name: BON MARCHE FEDERAL WAY  
Federal Waste Generator Description: Not a generator, verified  
State District Owner: WA  
Large Quantity Handler of Universal Waste: No  
Recognized Trader Importer: No  
Recognized Trader Exporter: No  
Spent Lead Acid Battery Importer: No  
Spent Lead Acid Battery Exporter: No  
Current Record: Yes  
Non Storage Recycler Activity: Not reported  
Electronic Manifest Broker: Not reported

Receive Date: 1993-12-31 00:00:00.0  
Handler Name: BON MARCHE FEDERAL WAY  
Federal Waste Generator Description: Small Quantity Generator  
State District Owner: WA  
Large Quantity Handler of Universal Waste: No  
Recognized Trader Importer: No  
Recognized Trader Exporter: No  
Spent Lead Acid Battery Importer: No  
Spent Lead Acid Battery Exporter: No  
Current Record: No  
Non Storage Recycler Activity: Not reported  
Electronic Manifest Broker: Not reported

Receive Date: 1997-02-07 00:00:00.0  
Handler Name: BON MARCHE FEDERAL WAY  
Federal Waste Generator Description: Conditionally Exempt Small Quantity Generator  
State District Owner: WA  
Large Quantity Handler of Universal Waste: No  
Recognized Trader Importer: No  
Recognized Trader Exporter: No  
Spent Lead Acid Battery Importer: No  
Spent Lead Acid Battery Exporter: No  
Current Record: No  
Non Storage Recycler Activity: Not reported  
Electronic Manifest Broker: Not reported

Receive Date: 1997-06-19 00:00:00.0  
Handler Name: BON MARCHE FEDERAL WAY  
Federal Waste Generator Description: Conditionally Exempt Small Quantity Generator  
State District Owner: WA  
Large Quantity Handler of Universal Waste: No  
Recognized Trader Importer: No  
Recognized Trader Exporter: No  
Spent Lead Acid Battery Importer: No  
Spent Lead Acid Battery Exporter: No  
Current Record: No  
Non Storage Recycler Activity: Not reported  
Electronic Manifest Broker: Not reported

Receive Date: 1998-09-23 00:00:00.0  
Handler Name: BON MARCHE FEDERAL WAY

Map ID  
Direction  
Distance  
Elevation

MAP FINDINGS

Site

Database(s)

EDR ID Number  
EPA ID Number

**BON MARCHE FEDERAL WAY (Continued)**

**1004793165**

Federal Waste Generator Description: Conditionally Exempt Small Quantity Generator  
State District Owner: WA  
Large Quantity Handler of Universal Waste: No  
Recognized Trader Importer: No  
Recognized Trader Exporter: No  
Spent Lead Acid Battery Importer: No  
Spent Lead Acid Battery Exporter: No  
Current Record: No  
Non Storage Recycler Activity: Not reported  
Electronic Manifest Broker: Not reported

Receive Date: 2000-09-06 00:00:00.0  
Handler Name: BON MARCHE FEDERAL WAY  
Federal Waste Generator Description: Conditionally Exempt Small Quantity Generator  
State District Owner: WA  
Large Quantity Handler of Universal Waste: No  
Recognized Trader Importer: No  
Recognized Trader Exporter: No  
Spent Lead Acid Battery Importer: No  
Spent Lead Acid Battery Exporter: No  
Current Record: No  
Non Storage Recycler Activity: Not reported  
Electronic Manifest Broker: Not reported

Receive Date: 2000-09-07 00:00:00.0  
Handler Name: BON MARCHE FEDERAL WAY  
Federal Waste Generator Description: Conditionally Exempt Small Quantity Generator  
State District Owner: WA  
Large Quantity Handler of Universal Waste: No  
Recognized Trader Importer: No  
Recognized Trader Exporter: No  
Spent Lead Acid Battery Importer: No  
Spent Lead Acid Battery Exporter: No  
Current Record: No  
Non Storage Recycler Activity: Not reported  
Electronic Manifest Broker: Not reported

Receive Date: 2001-04-11 00:00:00.0  
Handler Name: BON MARCHE FEDERAL WAY  
Federal Waste Generator Description: Conditionally Exempt Small Quantity Generator  
State District Owner: WA  
Large Quantity Handler of Universal Waste: No  
Recognized Trader Importer: No  
Recognized Trader Exporter: No  
Spent Lead Acid Battery Importer: No  
Spent Lead Acid Battery Exporter: No  
Current Record: No  
Non Storage Recycler Activity: Not reported  
Electronic Manifest Broker: Not reported

Receive Date: 2002-03-11 00:00:00.0  
Handler Name: BON MARCHE FEDERAL WAY  
Federal Waste Generator Description: Conditionally Exempt Small Quantity Generator  
State District Owner: WA  
Large Quantity Handler of Universal Waste: No  
Recognized Trader Importer: No  
Recognized Trader Exporter: No



Map ID  
Direction  
Distance  
Elevation

MAP FINDINGS

Site

Database(s)

EDR ID Number  
EPA ID Number

**BON MARCHE FEDERAL WAY (Continued)**

**1004793165**

Spent Lead Acid Battery Importer: No  
Spent Lead Acid Battery Exporter: No  
Current Record: No  
Non Storage Recycler Activity: Not reported  
Electronic Manifest Broker: Not reported

Receive Date: 2003-10-15 00:00:00.0  
Handler Name: BON MARCHE FEDERAL WAY  
Federal Waste Generator Description: Conditionally Exempt Small Quantity Generator  
State District Owner: WA  
Large Quantity Handler of Universal Waste: No  
Recognized Trader Importer: No  
Recognized Trader Exporter: No  
Spent Lead Acid Battery Importer: No  
Spent Lead Acid Battery Exporter: No  
Current Record: No  
Non Storage Recycler Activity: Not reported  
Electronic Manifest Broker: Not reported

Receive Date: 2005-10-19 00:00:00.0  
Handler Name: BON MARCHE FEDERAL WAY  
Federal Waste Generator Description: Not a generator, verified  
State District Owner: WA  
Large Quantity Handler of Universal Waste: No  
Recognized Trader Importer: No  
Recognized Trader Exporter: No  
Spent Lead Acid Battery Importer: No  
Spent Lead Acid Battery Exporter: No  
Current Record: No  
Non Storage Recycler Activity: Not reported  
Electronic Manifest Broker: Not reported

List of NAICS Codes and Descriptions:  
NAICS Code: 45211  
NAICS Description: DEPARTMENT STORES

Facility Has Received Notices of Violations:  
Violations: No Violations Found

Evaluation Action Summary:  
Evaluations: No Evaluations Found

FINDS:  
Registry ID: 110005263099

Click Here:

Environmental Interest/Information System:  
Washington Facility / Site Identification System (WA-FSIS) provides a means to query and display data maintained by the Washington Department of Ecology. This system contains key information for each facility/site that is currently, or has been, of interest to the Air Quality, Dam Safety, Hazardous Waste, Toxics Cleanup, and Water Quality Programs.  
RCRAInfo is a national information system that supports the Resource

Map ID  
Direction  
Distance  
Elevation

MAP FINDINGS

Site

Database(s)

EDR ID Number  
EPA ID Number

**BON MARCHE FEDERAL WAY (Continued)**

**1004793165**

Conservation and Recovery Act (RCRA) program through the tracking of events and activities related to facilities that generate, transport, and treat, store, or dispose of hazardous waste. RCRAInfo allows RCRA program staff to track the notification, permit, compliance, and corrective action activities required under RCRA.

[Click this hyperlink](#) while viewing on your computer to access additional FINDS: detail in the EDR Site Report.

**ECHO:**

Envid: 1004793165  
Registry ID: 110005263099  
DFR URL: <http://echo.epa.gov/detailed-facility-report?fid=110005263099>  
Name: BON MARCHE FEDERAL WAY  
Address: 1901 S SEATAC MALL  
City,State,Zip: FEDERAL WAY, WA 98003

**U112**  
**ENE**  
**< 1/8**  
**0.024 mi.**  
**127 ft.**

**EXXON 72499**  
**31980 MILITARY RD S**  
**AUBURN, WA 98001**

**WA VCP** **S124434530**  
**N/A**

**Site 1 of 3 in cluster U**

**Actual:**  
**422 ft.**

**VCP:**

**Focus Map:**  
**6**

Name: EXXON 72499  
Address: 31980 MILITARY RD S  
City,State,Zip: AUBURN, WA 98001  
edr\_fstat: WA  
edr\_fzip: 98001  
edr\_fcnty: KING  
edr\_zip: Not reported  
Facility ID: 46178866  
VCP Status: Not reported  
VCP: NFA  
Ecology Status: Not reported  
NFA Type: Not reported  
Date NFA: 2013-03-22  
Rank: Not reported  
Cleanup Siteid: 9310  
Contaminant Name: Benzene  
Soil: Confirmed Above Cleanup Levels

Name: EXXON 72499  
Address: 31980 MILITARY RD S  
City,State,Zip: AUBURN, WA 98001  
edr\_fstat: WA  
edr\_fzip: 98001  
edr\_fcnty: KING  
edr\_zip: Not reported  
Facility ID: 46178866  
VCP Status: Not reported  
VCP: NFA  
Ecology Status: Not reported  
NFA Type: Not reported  
Date NFA: 2013-03-22  
Rank: Not reported  
Cleanup Siteid: 9310  
Contaminant Name: Lead

Map ID  
Direction  
Distance  
Elevation

MAP FINDINGS

Site

Database(s)

EDR ID Number  
EPA ID Number

EXXON 72499 (Continued)

S124434530

Soil: Not reported

Name: EXXON 72499  
Address: 31980 MILITARY RD S  
City,State,Zip: AUBURN, WA 98001  
edr\_fstat: WA  
edr\_fzip: 98001  
edr\_fcnty: KING  
edr\_zip: Not reported  
Facility ID: 46178866  
VCP Status: Not reported  
VCP: NFA  
Ecology Status: Not reported  
NFA Type: Not reported  
Date NFA: 2013-03-22  
Rank: Not reported  
Cleanup Siteid: 9310  
Contaminant Name: Other Non-Halogenated Organics  
Soil: Not reported

Name: EXXON 72499  
Address: 31980 MILITARY RD S  
City,State,Zip: AUBURN, WA 98001  
edr\_fstat: WA  
edr\_fzip: 98001  
edr\_fcnty: KING  
edr\_zip: Not reported  
Facility ID: 46178866  
VCP Status: Not reported  
VCP: NFA  
Ecology Status: Not reported  
NFA Type: Not reported  
Date NFA: 2013-03-22  
Rank: Not reported  
Cleanup Siteid: 9310  
Contaminant Name: Petroleum-Gasoline  
Soil: Confirmed Above Cleanup Levels

Name: EXXON 72499  
Address: 31980 MILITARY RD S  
City,State,Zip: AUBURN, WA 98001  
edr\_fstat: WA  
edr\_fzip: 98001  
edr\_fcnty: KING  
edr\_zip: Not reported  
Facility ID: 46178866  
VCP Status: Not reported  
VCP: NFA  
Ecology Status: Not reported  
NFA Type: Not reported  
Date NFA: 2013-03-22  
Rank: Not reported  
Cleanup Siteid: 9310  
Contaminant Name: Petroleum-Other  
Soil: Not reported

Map ID  
 Direction  
 Distance  
 Elevation

MAP FINDINGS

Site

Database(s)

EDR ID Number  
 EPA ID Number

**U113**      **MILITARY CHEVRON**  
**ENE**        **31980 MILITARY RD S**  
**< 1/8**        **AUBURN, WA 98001**  
**0.024 mi.**  
**127 ft.**      **Site 2 of 3 in cluster U**  
  
**Actual:**  
**422 ft.**  
  
**Focus Map:**  
**6**

**WA LUST**    **1000659191**  
**WA UST**     **WAD988488581**  
**WA ICR**  
**WA ALLSITES**  
**WA CSCSL NFA**  
**RCRA NonGen / NLR**  
**ICIS**  
**FINDS**  
**ECHO**  
**WA Financial Assurance**

**LUST:**

Name:                      EXXON 72499  
 Address:                  31980 MILITARY RD S  
 City,State,Zip:          AUBURN, WA 98001  
 Facility ID:                46178866  
 Lust Status Type:        LUST - NFA  
 Cleanup Site ID:         9310  
 Cleanup Unit Type:       Not reported  
 Process Type:            Not reported  
 Cleanup Unit Name:      EXXON CO USA 72499,EXXON STATION 7-2499,Exxon Station 72499,MILITARY CHEVRON,YOUNGS EXXON

Response Section:       Northwest  
 Release Date:            04/05/1991  
 Lust Date:                09/17/2012  
 Region:                   Northwest  
 Lust ID:                   871  
 UST ID:                    9510  
 Contaminant Name:       Benzene  
 Ground Water:           Confirmed Above Cleanup Levels  
 Surface Water:           Not reported  
 Soil:                        Confirmed Above Cleanup Levels  
 Sediment:                Not reported  
 Air:                         Not reported  
 Bedrock:                  Not reported  
 Lat/Long:                 47.3153 / -122.28353

Name:                      EXXON 72499  
 Address:                  31980 MILITARY RD S  
 City,State,Zip:          AUBURN, WA 98001  
 Facility ID:                46178866  
 Lust Status Type:        LUST - NFA  
 Cleanup Site ID:         9310  
 Cleanup Unit Type:       Not reported  
 Process Type:            Not reported  
 Cleanup Unit Name:      EXXON CO USA 72499,EXXON STATION 7-2499,Exxon Station 72499,MILITARY CHEVRON,YOUNGS EXXON

Response Section:       Northwest  
 Release Date:            04/05/1991  
 Lust Date:                09/17/2012  
 Region:                   Northwest  
 Lust ID:                   871  
 UST ID:                    9510  
 Contaminant Name:       Lead  
 Ground Water:           Confirmed Above Cleanup Levels  
 Surface Water:           Not reported  
 Soil:                        Not reported  
 Sediment:                Not reported  
 Air:                         Not reported

Map ID  
Direction  
Distance  
Elevation

MAP FINDINGS

Site

Database(s)

EDR ID Number  
EPA ID Number

**MILITARY CHEVRON (Continued)**

**1000659191**

Bedrock: Not reported  
Lat/Long: 47.3153 / -122.28353

Name: EXXON 72499  
Address: 31980 MILITARY RD S  
City,State,Zip: AUBURN, WA 98001  
Facility ID: 46178866  
Lust Status Type: LUST - NFA  
Cleanup Site ID: 9310  
Cleanup Unit Type: Not reported  
Process Type: Not reported  
Cleanup Unit Name: EXXON CO USA 72499,EXXON STATION 7-2499,Exxon Station 72499,MILITARY CHEVRON,YOUNGS EXXON

Response Section: Northwest  
Release Date: 04/05/1991  
Lust Date: 09/17/2012  
Region: Northwest  
Lust ID: 871  
UST ID: 9510  
Contaminant Name: Other Non-Halogenated Organics  
Ground Water: Confirmed Above Cleanup Levels  
Surface Water: Not reported  
Soil: Not reported  
Sediment: Not reported  
Air: Not reported  
Bedrock: Not reported  
Lat/Long: 47.3153 / -122.28353

Name: EXXON 72499  
Address: 31980 MILITARY RD S  
City,State,Zip: AUBURN, WA 98001  
Facility ID: 46178866  
Lust Status Type: LUST - NFA  
Cleanup Site ID: 9310  
Cleanup Unit Type: Not reported  
Process Type: Not reported  
Cleanup Unit Name: EXXON CO USA 72499,EXXON STATION 7-2499,Exxon Station 72499,MILITARY CHEVRON,YOUNGS EXXON

Response Section: Northwest  
Release Date: 04/05/1991  
Lust Date: 09/17/2012  
Region: Northwest  
Lust ID: 871  
UST ID: 9510  
Contaminant Name: Petroleum-Gasoline  
Ground Water: Confirmed Above Cleanup Levels  
Surface Water: Not reported  
Soil: Confirmed Above Cleanup Levels  
Sediment: Not reported  
Air: Not reported  
Bedrock: Not reported  
Lat/Long: 47.3153 / -122.28353

Name: EXXON 72499  
Address: 31980 MILITARY RD S  
City,State,Zip: AUBURN, WA 98001  
Facility ID: 46178866

Map ID  
Direction  
Distance  
Elevation

MAP FINDINGS

Site

Database(s)

EDR ID Number  
EPA ID Number

**MILITARY CHEVRON (Continued)**

**1000659191**

Lust Status Type: LUST - NFA  
Cleanup Site ID: 9310  
Cleanup Unit Type: Not reported  
Process Type: Not reported  
Cleanup Unit Name: EXXON CO USA 72499,EXXON STATION 7-2499,Exxon Station 72499,MILITARY CHEVRON,YOUNGS EXXON  
Response Section: Northwest  
Release Date: 04/05/1991  
Lust Date: 09/17/2012  
Region: Northwest  
Lust ID: 871  
UST ID: 9510  
Contaminant Name: Petroleum-Other  
Ground Water: Confirmed Above Cleanup Levels  
Surface Water: Not reported  
Soil: Not reported  
Sediment: Not reported  
Air: Not reported  
Bedrock: Not reported  
Lat/Long: 47.3153 / -122.28353

**UST:**

Name: MILITARY CHEVRON  
Address: 31980 MILITARY RD S  
City: AUBURN  
Zip: 98001  
Facility ID: 46178866  
Site Id: 9510  
UBI: Not reported  
Phone Number: Not reported  
Decimal Latitude: 47.3153  
Decimal Longitude: -122.28353

Tank Name: 5  
Tag Number: A8535  
Tank Status: Operational  
Tank Status Date: 09/28/2002  
Tank Install Date: 09/28/2002  
Tank Closure Date: Not reported  
Capacity Range: 10,000 to 19,999 Gallons  
Tank Permit Expiration Date: 11/30/2020  
Tank Upgrade Date: Not reported  
Tank Spill Prevention: Spill Bucket/Spill Box  
Tank Overfill Prevention: Ball Float Valve (vent line)  
Tank Material: Fiberglass Reinforced Plastic  
Tank Construction: Double Wall Tank  
Tank Tightness Test: Not reported  
Tank Corrosion Protection: Corrosion Resistant  
Tank Manifold: Not reported  
Tank Release Detection: Interstitial Monitoring  
Tank SFC Type: Not reported  
Pipe Material: Flexible Piping  
Pipe Construction: Double Wall Pipe  
Pipe Primary Release Detection: Automatic Line Leak Detector (ALLD)  
Pipe Second Release Detection: Interstitial Monitoring (or Sump Sensor)  
Pipe Corrosion Protection: Corrosion Resistant  
Pipe Pumping System: Pressurized System

Map ID  
Direction  
Distance  
Elevation

MAP FINDINGS

Site

Database(s)

EDR ID Number  
EPA ID Number

**MILITARY CHEVRON (Continued)**

**1000659191**

Responsible Unit: Northwest  
Dispencer/Pump SFC Type: Not reported

Name: MILITARY CHEVRON  
Address: 31980 MILITARY RD S  
City: AUBURN  
Zip: 98001

Tank Name: 6  
Tag Number: A8535  
Tank Status: Operational  
Tank Status Date: 09/28/2002  
Tank Install Date: 09/28/2002  
Tank Closure Date: Not reported  
Capacity Range: 10,000 to 19,999 Gallons  
Tank Permit Expiration Date: 11/30/2020  
Tank Upgrade Date: Not reported  
Tank Spill Prevention: Spill Bucket/Spill Box  
Tank Overfill Prevention: Ball Float Valve (vent line)  
Tank Material: Fiberglass Reinforced Plastic  
Tank Construction: Double Wall Tank  
Tank Tightness Test: Not reported  
Tank Corrosion Protection: Corrosion Resistant  
Tank Manifold: Not reported  
Tank Release Detection: Interstitial Monitoring  
Tank SFC Type: Not reported  
Pipe Material: Flexible Piping  
Pipe Construction: Double Wall Pipe  
Pipe Primary Release Detection: Automatic Line Leak Detector (ALLD)  
Pipe Second Release Detection: Interstitial Monitoring (or Sump Sensor)  
Pipe Corrosion Protection: Corrosion Resistant  
Pipe Pumping System: Pressurized System  
Responsible Unit: Northwest  
Dispencer/Pump SFC Type: Not reported

Name: MILITARY CHEVRON  
Address: 31980 MILITARY RD S  
City: AUBURN  
Zip: 98001

Tank Name: 6  
Tag Number: A8535  
Tank Status: Operational  
Tank Status Date: 09/28/2002  
Tank Install Date: 09/28/2002  
Tank Closure Date: Not reported  
Capacity Range: 10,000 to 19,999 Gallons  
Tank Permit Expiration Date: 11/30/2020  
Tank Upgrade Date: Not reported  
Tank Spill Prevention: Spill Bucket/Spill Box  
Tank Overfill Prevention: Ball Float Valve (vent line)  
Tank Material: Fiberglass Reinforced Plastic  
Tank Construction: Double Wall Tank  
Tank Tightness Test: Not reported  
Tank Corrosion Protection: Corrosion Resistant  
Tank Manifold: Not reported  
Tank Release Detection: Interstitial Monitoring

Map ID  
Direction  
Distance  
Elevation

MAP FINDINGS

Site

Database(s)

EDR ID Number  
EPA ID Number

**MILITARY CHEVRON (Continued)**

**1000659191**

Tank SFC Type: Not reported  
Pipe Material: Flexible Piping  
Pipe Construction: Double Wall Pipe  
Pipe Primary Release Detection: Automatic Line Leak Detector (ALLD)  
Pipe Second Release Detection: Interstitial Monitoring (or Sump Sensor)  
Pipe Corrosion Protection: Corrosion Resistant  
Pipe Pumping System: Pressurized System  
Responsible Unit: Northwest  
Dispencer/Pump SFC Type: Not reported

Name: MILITARY CHEVRON  
Address: 31980 MILITARY RD S  
City: AUBURN  
Zip: 98001

Tank Name: T1  
Tag Number: A8535  
Tank Status: Removed  
Tank Status Date: 08/06/1996  
Tank Install Date: 01/01/1970  
Tank Closure Date: Not reported  
Capacity Range: Not reported  
Tank Permit Expiration Date: Not reported  
Tank Upgrade Date: Not reported  
Tank Spill Prevention: None  
Tank Overfill Prevention: Ball Float Valve (vent line)  
Tank Material: Steel  
Tank Construction: Single Wall Tank  
Tank Tightness Test: Not reported  
Tank Corrosion Protection: Impressed Current  
Tank Manifold: Not reported  
Tank Release Detection: Not reported  
Tank SFC Type: Not reported  
Pipe Material: Steel  
Pipe Construction: Single Wall Pipe  
Pipe Primary Release Detection: Not reported  
Pipe Second Release Detection: Not reported  
Pipe Corrosion Protection: Impressed Current  
Pipe Pumping System: Pressurized System  
Responsible Unit: Northwest  
Dispencer/Pump SFC Type: Not reported

Name: MILITARY CHEVRON  
Address: 31980 MILITARY RD S  
City: AUBURN  
Zip: 98001

Tank Name: T2  
Tag Number: A8535  
Tank Status: Removed  
Tank Status Date: 08/06/1996  
Tank Install Date: 01/01/1970  
Tank Closure Date: Not reported  
Capacity Range: Not reported  
Tank Permit Expiration Date: Not reported  
Tank Upgrade Date: Not reported  
Tank Spill Prevention: None



Map ID  
Direction  
Distance  
Elevation

MAP FINDINGS

Site

Database(s)

EDR ID Number  
EPA ID Number

**MILITARY CHEVRON (Continued)**

1000659191

Tank Overfill Prevention: Ball Float Valve (vent line)  
Tank Material: Steel  
Tank Construction: Single Wall Tank  
Tank Tightness Test: Not reported  
Tank Corrosion Protection: Impressed Current  
Tank Manifold: Not reported  
Tank Release Detection: Not reported  
Tank SFC Type: Not reported  
Pipe Material: Steel  
Pipe Construction: Single Wall Pipe  
Pipe Primary Release Detection: Not reported  
Pipe Second Release Detection: Not reported  
Pipe Corrosion Protection: Sacrificial Anode  
Pipe Pumping System: Pressurized System  
Responsible Unit: Northwest  
Dispencer/Pump SFC Type: Not reported

Name: MILITARY CHEVRON  
Address: 31980 MILITARY RD S  
City: AUBURN  
Zip: 98001

Tank Name: T3  
Tag Number: A8535  
Tank Status: Removed  
Tank Status Date: 08/06/1996  
Tank Install Date: 01/01/1970  
Tank Closure Date: 05/24/1993  
Capacity Range: Not reported  
Tank Permit Expiration Date: Not reported  
Tank Upgrade Date: Not reported  
Tank Spill Prevention: None  
Tank Overfill Prevention: Ball Float Valve (vent line)  
Tank Material: Steel  
Tank Construction: Single Wall Tank  
Tank Tightness Test: Not reported  
Tank Corrosion Protection: Impressed Current  
Tank Manifold: Not reported  
Tank Release Detection: Not reported  
Tank SFC Type: Not reported  
Pipe Material: Steel  
Pipe Construction: Single Wall Pipe  
Pipe Primary Release Detection: Not reported  
Pipe Second Release Detection: Not reported  
Pipe Corrosion Protection: Impressed Current  
Pipe Pumping System: Pressurized System  
Responsible Unit: Northwest  
Dispencer/Pump SFC Type: Not reported

Name: MILITARY CHEVRON  
Address: 31980 MILITARY RD S  
City: AUBURN  
Zip: 98001

Tank Name: T4  
Tag Number: A8535  
Tank Status: Exempt

Map ID  
Direction  
Distance  
Elevation

MAP FINDINGS

Site

Database(s)

EDR ID Number  
EPA ID Number

**MILITARY CHEVRON (Continued)**

1000659191

Tank Status Date: 08/06/1996  
Tank Install Date: 01/01/1970  
Tank Closure Date: Not reported  
Capacity Range: 111 TO 1,100 Gallons  
Tank Permit Expiration Date: Not reported  
Tank Upgrade Date: Not reported  
Tank Spill Prevention: 25 Gallons or less  
Tank Overfill Prevention: 25 Gallons or less  
Tank Material: Not reported  
Tank Construction: Single Wall Tank  
Tank Tightness Test: Not reported  
Tank Corrosion Protection: Impressed Current  
Tank Manifold: Not reported  
Tank Release Detection: Not reported  
Tank SFC Type: Not reported  
Pipe Material: Not reported  
Pipe Construction: Single Wall Pipe  
Pipe Primary Release Detection: Not reported  
Pipe Second Release Detection: Not reported  
Pipe Corrosion Protection: Impressed Current  
Pipe Pumping System: Gravity Delivery System (No Pump)  
Responsible Unit: Northwest  
Dispenser/Pump SFC Type: Not reported

Name: MILITARY CHEVRON  
Address: 31980 MILITARY RD S  
City: AUBURN  
Zip: 98001

Tank Name: T5  
Tag Number: A8535  
Tank Status: Removed  
Tank Status Date: 12/13/2004  
Tank Install Date: Not reported  
Tank Closure Date: 05/24/1993  
Capacity Range: Not reported  
Tank Permit Expiration Date: Not reported  
Tank Upgrade Date: Not reported  
Tank Spill Prevention: Not reported  
Tank Overfill Prevention: Not reported  
Tank Material: Not reported  
Tank Construction: Not reported  
Tank Tightness Test: Not reported  
Tank Corrosion Protection: Not reported  
Tank Manifold: Not reported  
Tank Release Detection: Not reported  
Tank SFC Type: Not reported  
Pipe Material: Not reported  
Pipe Construction: Not reported  
Pipe Primary Release Detection: Not reported  
Pipe Second Release Detection: Not reported  
Pipe Corrosion Protection: Not reported  
Pipe Pumping System: Not reported  
Responsible Unit: Northwest  
Dispenser/Pump SFC Type: Not reported

Name: MILITARY CHEVRON

Map ID  
Direction  
Distance  
Elevation

MAP FINDINGS

Site

Database(s)

EDR ID Number  
EPA ID Number

**MILITARY CHEVRON (Continued)**

1000659191

Address: 31980 MILITARY RD S  
City: AUBURN  
Zip: 98001

Tank Name: T6  
Tag Number: A8535  
Tank Status: Removed  
Tank Status Date: 12/13/2004  
Tank Install Date: Not reported  
Tank Closure Date: 05/24/1993  
Capacity Range: Not reported  
Tank Permit Expiration Date: Not reported  
Tank Upgrade Date: Not reported  
Tank Spill Prevention: Not reported  
Tank Overfill Prevention: Not reported  
Tank Material: Not reported  
Tank Construction: Not reported  
Tank Tightness Test: Not reported  
Tank Corrosion Protection: Not reported  
Tank Manifold: Not reported  
Tank Release Detection: Not reported  
Tank SFC Type: Not reported  
Pipe Material: Not reported  
Pipe Construction: Not reported  
Pipe Primary Release Detection: Not reported  
Pipe Second Release Detection: Not reported  
Pipe Corrosion Protection: Not reported  
Pipe Pumping System: Not reported  
Responsible Unit: Northwest  
Dispenser/Pump SFC Type: Not reported

ICR:

Date Ecology Received Report: 05/04/98  
Contaminants Found at Site: Petroleum products  
Media Contaminated: Soil  
Waste Management: Tank  
Region: North Western  
Type of Report Ecology Received: Interim cleanup report  
Site Register Issue: 98-05  
County Code: 17  
Contact: Not reported  
Report Title: Not reported

Date Ecology Received Report: 03/13/00  
Contaminants Found at Site: Petroleum products  
Media Contaminated: Groundwater, Soil  
Waste Management: Tank  
Region: North Western  
Type of Report Ecology Received: Interim cleanup report  
Site Register Issue: 98-24  
County Code: 17  
Contact: Not reported  
Report Title: Not reported

Date Ecology Received Report: / /  
Contaminants Found at Site: Petroleum products  
Media Contaminated: Groundwater

Map ID  
Direction  
Distance  
Elevation

MAP FINDINGS

Site

Database(s)

EDR ID Number  
EPA ID Number

**MILITARY CHEVRON (Continued)**

1000659191

Waste Management: Tank  
Region: North Western  
Type of Report Ecology Received: Interim cleanup report  
Site Register Issue: 93-17  
County Code: 17  
Contact: Not reported  
Report Title: Not reported

Date Ecology Received Report: / /  
Contaminants Found at Site: Petroleum products  
Media Contaminated: Groundwater, Soil  
Waste Management: Tank  
Region: North Western  
Type of Report Ecology Received: Interim cleanup report  
Site Register Issue: 92-34  
County Code: 17  
Contact: Not reported  
Report Title: Not reported

Date Ecology Received Report: / /  
Contaminants Found at Site: Petroleum products  
Media Contaminated: Groundwater, Soil  
Waste Management: Tank  
Region: North Western  
Type of Report Ecology Received: Interim cleanup report  
Site Register Issue: 94-03  
County Code: 17  
Contact: Not reported  
Report Title: Not reported

Date Ecology Received Report: 04/22/91  
Contaminants Found at Site: Petroleum products  
Media Contaminated: Groundwater, Soil  
Waste Management: Tank  
Region: North Western  
Type of Report Ecology Received: Not reported  
Site Register Issue: 91-30  
County Code: 17  
Contact: Not reported  
Report Title: Not reported

Date Ecology Received Report: 04/26/91  
Contaminants Found at Site: Petroleum products  
Media Contaminated: Groundwater, Soil  
Waste Management: Tank  
Region: North Western  
Type of Report Ecology Received: Not reported  
Site Register Issue: 91-28  
County Code: 17  
Contact: Not reported  
Report Title: Not reported

Date Ecology Received Report: 07/25/91  
Contaminants Found at Site: Petroleum products  
Media Contaminated: Groundwater  
Waste Management: Tank  
Region: North Western

Map ID  
Direction  
Distance  
Elevation

MAP FINDINGS

Site

Database(s)

EDR ID Number  
EPA ID Number

**MILITARY CHEVRON (Continued)**

**1000659191**

Type of Report Ecology Received: Interim cleanup report  
Site Register Issue: 92-04  
County Code: 17  
Contact: Not reported  
Report Title: Not reported

Date Ecology Received Report: 03/23/92  
Contaminants Found at Site: Petroleum products  
Media Contaminated: Groundwater, Soil  
Waste Management: Tank  
Region: North Western  
Type of Report Ecology Received: Interim cleanup report  
Site Register Issue: 92-20  
County Code: 17  
Contact: Not reported  
Report Title: Not reported

Date Ecology Received Report: 03/23/92  
Contaminants Found at Site: Petroleum products  
Media Contaminated: Groundwater, Soil  
Waste Management: Tank  
Region: North Western  
Type of Report Ecology Received: Interim cleanup report  
Site Register Issue: 92-21  
County Code: 17  
Contact: Not reported  
Report Title: Not reported

Date Ecology Received Report: 08/05/92  
Contaminants Found at Site: Petroleum products  
Media Contaminated: Groundwater, Soil  
Waste Management: Tank  
Region: North Western  
Type of Report Ecology Received: Interim cleanup report  
Site Register Issue: 92-30  
County Code: 17  
Contact: Not reported  
Report Title: Not reported

Date Ecology Received Report: 10/15/92  
Contaminants Found at Site: Petroleum products  
Media Contaminated: Groundwater, Soil  
Waste Management: Tank  
Region: North Western  
Type of Report Ecology Received: Interim cleanup report  
Site Register Issue: 92-36  
County Code: 17  
Contact: Not reported  
Report Title: Not reported

Date Ecology Received Report: 11/01/92  
Contaminants Found at Site: Petroleum products  
Media Contaminated: Groundwater, Soil  
Waste Management: Tank  
Region: North Western  
Type of Report Ecology Received: Interim cleanup report  
Site Register Issue: 92-45

Map ID  
Direction  
Distance  
Elevation

MAP FINDINGS

Site

Database(s)

EDR ID Number  
EPA ID Number

**MILITARY CHEVRON (Continued)**

**1000659191**

County Code: 17  
Contact: Not reported  
Report Title: Not reported

Date Ecology Received Report: 07/19/93  
Contaminants Found at Site: Petroleum products  
Media Contaminated: Groundwater, Soil  
Waste Management: Tank  
Region: North Western  
Type of Report Ecology Received: Interim cleanup report  
Site Register Issue: 93-04  
County Code: 17  
Contact: Not reported  
Report Title: Not reported

Date Ecology Received Report: 04/04/94  
Contaminants Found at Site: Petroleum products  
Media Contaminated: Groundwater, Soil  
Waste Management: Tank  
Region: North Western  
Type of Report Ecology Received: Interim cleanup report  
Site Register Issue: 93-23  
County Code: 17  
Contact: Not reported  
Report Title: Not reported

Date Ecology Received Report: 05/10/94  
Contaminants Found at Site: Petroleum products  
Media Contaminated: Groundwater, Soil  
Waste Management: Tank  
Region: North Western  
Type of Report Ecology Received: Interim cleanup report  
Site Register Issue: 93-24  
County Code: 17  
Contact: Not reported  
Report Title: Not reported

Date Ecology Received Report: 05/10/94  
Contaminants Found at Site: Petroleum products  
Media Contaminated: Groundwater, Soil  
Waste Management: Tank  
Region: North Western  
Type of Report Ecology Received: Interim cleanup report  
Site Register Issue: 93-27  
County Code: 17  
Contact: Not reported  
Report Title: Not reported

Date Ecology Received Report: 10/05/94  
Contaminants Found at Site: Petroleum products  
Media Contaminated: Groundwater, Soil  
Waste Management: Tank  
Region: North Western  
Type of Report Ecology Received: Interim cleanup report  
Site Register Issue: 93-45  
County Code: 17  
Contact: Not reported

Map ID  
Direction  
Distance  
Elevation

MAP FINDINGS

Site

Database(s)

EDR ID Number  
EPA ID Number

**MILITARY CHEVRON (Continued)**

**1000659191**

Report Title: Not reported  
Date Ecology Received Report: 05/01/95  
Contaminants Found at Site: Petroleum products  
Media Contaminated: Groundwater, Soil  
Waste Management: Tank  
Region: North Western  
Type of Report Ecology Received: Interim cleanup report  
Site Register Issue: 94-03  
County Code: 17  
Contact: Not reported  
Report Title: Not reported

Date Ecology Received Report: 07/01/96  
Contaminants Found at Site: Petroleum products  
Media Contaminated: Groundwater, Soil  
Waste Management: Tank  
Region: North Western  
Type of Report Ecology Received: Interim cleanup report  
Site Register Issue: 94-34  
County Code: 17  
Contact: Not reported  
Report Title: Not reported

Date Ecology Received Report: 11/27/95  
Contaminants Found at Site: Petroleum products  
Media Contaminated: Groundwater, Soil  
Waste Management: Tank  
Region: North Western  
Type of Report Ecology Received: Interim cleanup report  
Site Register Issue: 94-19  
County Code: 17  
Contact: Not reported  
Report Title: Not reported

Date Ecology Received Report: 08/27/96  
Contaminants Found at Site: Petroleum products  
Media Contaminated: Groundwater, Soil  
Waste Management: Tank  
Region: North Western  
Type of Report Ecology Received: Interim cleanup report  
Site Register Issue: 94-36  
County Code: 17  
Contact: Not reported  
Report Title: Not reported

**ALLSITES:**

Name: MILITARY CHEVRON  
Facility Id: 46178866

Interaction: 46244  
Interaction 1: I  
Interaction 2: ENFORFNL  
Ecology Program: TOXICS  
Program Data: DMS  
Facility Alt.: Not reported  
Program ID: Not reported

Map ID  
Direction  
Distance  
Elevation

MAP FINDINGS

Site

Database(s)

EDR ID Number  
EPA ID Number

**MILITARY CHEVRON (Continued)**

**1000659191**

Date Interaction: 2008-11-26 00:00:00  
Date Interaction 3: Enforcement Final  
Latitude: 47.315294393000002  
Longitude: -122.28351518300001

Interaction: 46242  
Interaction 1: I  
Interaction 2: LUST  
Ecology Program: TOXICS  
Program Data: ISIS  
Facility Alt.: EXXON STATION 7-2499  
Program ID: 9510  
Date Interaction: 1991-04-05 00:00:00  
Date Interaction 3: LUST Facility  
Latitude: 47.315294393000002  
Longitude: -122.28351518300001

Interaction: 46243  
Interaction 1: I  
Interaction 2: HWG  
Ecology Program: HAZWASTE  
Program Data: TURBOWASTE  
Facility Alt.: Not reported  
Program ID: WAD988488581  
Date Interaction: 1991-05-22 00:00:00  
Date Interaction 3: Hazardous Waste Generator  
Latitude: 47.315294393000002  
Longitude: -122.28351518300001

Interaction: 46240  
Interaction 1: A  
Interaction 2: UST  
Ecology Program: TOXICS  
Program Data: UST  
Facility Alt.: Not reported  
Program ID: 9510  
Date Interaction: 1970-01-01 00:00:00  
Date Interaction 3: Underground Storage Tank  
Latitude: 47.315294393000002  
Longitude: -122.28351518300001

Interaction: 46241  
Interaction 1: I  
Interaction 2: TIER2  
Ecology Program: HAZWASTE  
Program Data: EPCRA  
Facility Alt.: Not reported  
Program ID: WAD988488581  
Date Interaction: 1990-01-01 00:00:00  
Date Interaction 3: Emergency/Haz Chem Rpt TI  
Latitude: 47.315294393000002  
Longitude: -122.28351518300001



Map ID  
Direction  
Distance  
Elevation

MAP FINDINGS

Site

Database(s)

EDR ID Number  
EPA ID Number

**MILITARY CHEVRON (Continued)**

**1000659191**

Interaction: 102564  
Interaction 1: I  
Interaction 2: VOLCLNST  
Ecology Program: TOXICS  
Program Data: ISIS  
Facility Alt.: MILITARY CHEVRON  
Program ID: NW2645  
Date Interaction: 2012-09-26 00:00:00  
Date Interaction 3: Voluntary Cleanup Sites  
Latitude: 47.315294393000002  
Longitude: -122.28351518300001

Name: EXXON 72499  
Facility Id: 11887

Interaction: 120051  
Interaction 1: A  
Interaction 2: UIC  
Ecology Program: WATQUAL  
Program Data: UIC  
Facility Alt.: Exxon, 72499  
Program ID: 12018  
Date Interaction: 1996-01-01 00:00:00  
Date Interaction 3: Underground Injection Con  
Latitude: 47.315250355000003  
Longitude: -122.28424780500001

**CSCSL NFA:**

Name: EXXON 72499  
Address: 31980 MILITARY RD S  
City,State,Zip: AUBURN, WA 98001  
Facility/Site Id: 46178866  
CS Id: 9310  
NFA Date: 03/22/2013  
Alternate Site Names: EXXON CO USA 72499,EXXON STATION 7-2499,Exxon Station 72499,MILITARY CHEVRON,YOUNGS EXXON  
NFA Reason: NFA-Voluntary Cleanup Program Review  
Site Status: NFA  
Region: Northwest  
Contaminant Name: Benzene  
Ground Water: Confirmed Above Cleanup Levels  
Surface Water: Not reported  
Soil: Confirmed Above Cleanup Levels  
Sediment: Not reported  
Air: Not reported  
Bedrock: Not reported  
Latitude: 47.3153  
Longitude: -122.28353

Name: EXXON 72499  
Address: 31980 MILITARY RD S  
City,State,Zip: AUBURN, WA 98001  
Facility/Site Id: 46178866  
CS Id: 9310  
NFA Date: 03/22/2013

Map ID  
Direction  
Distance  
Elevation

MAP FINDINGS

Site

Database(s)

EDR ID Number  
EPA ID Number

**MILITARY CHEVRON (Continued)**

**1000659191**

Alternate Site Names: EXXON CO USA 72499,EXXON STATION 7-2499,Exxon Station 72499,MILITARY CHEVRON,YOUNGS EXXON  
NFA Reason: NFA-Voluntary Cleanup Program Review  
Site Status: NFA  
Region: Northwest  
Contaminant Name: Lead  
Ground Water: Confirmed Above Cleanup Levels  
Surface Water: Not reported  
Soil: Not reported  
Sediment: Not reported  
Air: Not reported  
Bedrock: Not reported  
Latitude: 47.3153  
Longitude: -122.28353

Name: EXXON 72499  
Address: 31980 MILITARY RD S  
City,State,Zip: AUBURN, WA 98001  
Facility/Site Id: 46178866  
CS Id: 9310  
NFA Date: 03/22/2013  
Alternate Site Names: EXXON CO USA 72499,EXXON STATION 7-2499,Exxon Station 72499,MILITARY CHEVRON,YOUNGS EXXON  
NFA Reason: NFA-Voluntary Cleanup Program Review  
Site Status: NFA  
Region: Northwest  
Contaminant Name: Other Non-Halogenated Organics  
Ground Water: Confirmed Above Cleanup Levels  
Surface Water: Not reported  
Soil: Not reported  
Sediment: Not reported  
Air: Not reported  
Bedrock: Not reported  
Latitude: 47.3153  
Longitude: -122.28353

Name: EXXON 72499  
Address: 31980 MILITARY RD S  
City,State,Zip: AUBURN, WA 98001  
Facility/Site Id: 46178866  
CS Id: 9310  
NFA Date: 03/22/2013  
Alternate Site Names: EXXON CO USA 72499,EXXON STATION 7-2499,Exxon Station 72499,MILITARY CHEVRON,YOUNGS EXXON  
NFA Reason: NFA-Voluntary Cleanup Program Review  
Site Status: NFA  
Region: Northwest  
Contaminant Name: Petroleum-Gasoline  
Ground Water: Confirmed Above Cleanup Levels  
Surface Water: Not reported  
Soil: Confirmed Above Cleanup Levels  
Sediment: Not reported  
Air: Not reported  
Bedrock: Not reported  
Latitude: 47.3153  
Longitude: -122.28353

Map ID  
Direction  
Distance  
Elevation

MAP FINDINGS

Site

Database(s)

EDR ID Number  
EPA ID Number

**MILITARY CHEVRON (Continued)**

**1000659191**

Name: EXXON 72499  
Address: 31980 MILITARY RD S  
City,State,Zip: AUBURN, WA 98001  
Facility/Site Id: 46178866  
CS Id: 9310  
NFA Date: 03/22/2013  
Alternate Site Names: EXXON CO USA 72499,EXXON STATION 7-2499,Exxon Station 72499,MILITARY CHEVRON,YOUNGS EXXON  
NFA Reason: NFA-Voluntary Cleanup Program Review  
Site Status: NFA  
Region: Northwest  
Contaminant Name: Petroleum-Other  
Ground Water: Confirmed Above Cleanup Levels  
Surface Water: Not reported  
Soil: Not reported  
Sediment: Not reported  
Air: Not reported  
Bedrock: Not reported  
Latitude: 47.3153  
Longitude: -122.28353

**RCRA NonGen / NLR:**

Date Form Received by Agency: 1995-08-09 00:00:00.0  
Handler Name: MILITARY CHEVRON  
Handler Address: 31980 MILITARY RD S  
Handler City,State,Zip: AUBURN, WA 98001  
EPA ID: WAD988488581  
Contact Name: CAROLYN JONES  
Contact Address: PO BOX 2180  
Contact City,State,Zip: HOUSTON, TX 77252  
Contact Telephone: 713-656-7709  
Contact Fax: Not reported  
Contact Email: Not reported  
Contact Title: Not reported  
EPA Region: 10  
Land Type: Other  
Federal Waste Generator Description: Not a generator, verified  
Non-Notifier: Not reported  
Biennial Report Cycle: Not reported  
Accessibility: Not reported  
Active Site Indicator: Not reported  
State District Owner: WA  
State District: NWRO  
Mailing Address: PO BOX 2180  
Mailing City,State,Zip: HOUSTON, TX 77252  
Owner Name: EXXON COMPANY USA  
Owner Type: Private  
Operator Name: JONES, CAROLYN A  
Operator Type: Private  
Short-Term Generator Activity: No  
Importer Activity: No  
Mixed Waste Generator: No  
Transporter Activity: No  
Transfer Facility Activity: No  
Recycler Activity with Storage: No  
Small Quantity On-Site Burner Exemption: No  
Smelting Melting and Refining Furnace Exemption: No

Map ID  
 Direction  
 Distance  
 Elevation

MAP FINDINGS

Site

Database(s)

EDR ID Number  
 EPA ID Number

**MILITARY CHEVRON (Continued)**

1000659191

Underground Injection Control:	No
Off-Site Waste Receipt:	No
Universal Waste Indicator:	No
Universal Waste Destination Facility:	No
Federal Universal Waste:	No
Active Site Fed-Reg Treatment Storage and Disposal Facility:	Not reported
Active Site Converter Treatment storage and Disposal Facility:	Not reported
Active Site State-Reg Treatment Storage and Disposal Facility:	Not reported
Active Site State-Reg Handler:	---
Federal Facility Indicator:	Not reported
Hazardous Secondary Material Indicator:	NN
Sub-Part K Indicator:	Not reported
Commercial TSD Indicator:	No
Treatment Storage and Disposal Type:	Not reported
2018 GPRA Permit Baseline:	Not on the Baseline
2018 GPRA Renewals Baseline:	Not on the Baseline
Permit Renewals Workload Universe:	Not reported
Permit Workload Universe:	Not reported
Permit Progress Universe:	Not reported
Post-Closure Workload Universe:	Not reported
Closure Workload Universe:	Not reported
202 GPRA Corrective Action Baseline:	No
Corrective Action Workload Universe:	No
Subject to Corrective Action Universe:	No
Non-TSDs Where RCRA CA has Been Imposed Universe:	No
TSDs Potentially Subject to CA Under 3004 (u)/(v) Universe:	No
TSDs Only Subject to CA under Discretionary Auth Universe:	No
Corrective Action Priority Ranking:	No NCAPS ranking
Environmental Control Indicator:	No
Institutional Control Indicator:	No
Human Exposure Controls Indicator:	N/A
Groundwater Controls Indicator:	N/A
Operating TSDF Universe:	Not reported
Full Enforcement Universe:	Not reported
Significant Non-Complier Universe:	No
Unaddressed Significant Non-Complier Universe:	No
Addressed Significant Non-Complier Universe:	No
Significant Non-Complier With a Compliance Schedule Universe:	No
Financial Assurance Required:	Not reported
Handler Date of Last Change:	2019-02-25 20:11:01.0
Recognized Trader-Importer:	No
Recognized Trader-Exporter:	No
Importer of Spent Lead Acid Batteries:	No
Exporter of Spent Lead Acid Batteries:	No
Recycler Activity Without Storage:	No
Manifest Broker:	No
Sub-Part P Indicator:	Not reported

Handler - Owner Operator:

Owner/Operator Indicator:	Owner
Owner/Operator Name:	EXXON COMPANY USA
Legal Status:	Private
Date Became Current:	1996-05-02 00:00:00.
Date Ended Current:	Not reported
Owner/Operator Address:	31980 MILITARY RD S
Owner/Operator City,State,Zip:	AUBURN, WA 98001

Map ID  
Direction  
Distance  
Elevation

MAP FINDINGS

Site

Database(s)

EDR ID Number  
EPA ID Number

**MILITARY CHEVRON (Continued)**

**1000659191**

Owner/Operator Telephone: 000-000-0000  
Owner/Operator Telephone Ext: Not reported  
Owner/Operator Fax: Not reported  
Owner/Operator Email: Not reported

Owner/Operator Indicator: Operator  
Owner/Operator Name: EXXON COMPANY USA  
Legal Status: Private  
Date Became Current: Not reported  
Date Ended Current: Not reported  
Owner/Operator Address: 31980 MILITARY RD S  
Owner/Operator City,State,Zip: AUBURN, WA 98001-3120  
Owner/Operator Telephone: 000-000-0000  
Owner/Operator Telephone Ext: Not reported  
Owner/Operator Fax: Not reported  
Owner/Operator Email: Not reported

Owner/Operator Indicator: Owner  
Owner/Operator Name: BP EXPLORATION OIL INC  
Legal Status: Private  
Date Became Current: Not reported  
Date Ended Current: Not reported  
Owner/Operator Address: 200 PUBLIC SQ  
Owner/Operator City,State,Zip: CLEVELAND, OH 44114-2301  
Owner/Operator Telephone: 000-000-0000  
Owner/Operator Telephone Ext: Not reported  
Owner/Operator Fax: Not reported  
Owner/Operator Email: Not reported

Owner/Operator Indicator: Owner  
Owner/Operator Name: BP EXPLORATION OIL INC  
Legal Status: Private  
Date Became Current: 1996-12-10 00:00:00.  
Date Ended Current: Not reported  
Owner/Operator Address: 200 PUBLIC SQ  
Owner/Operator City,State,Zip: CLEVELAND, OH 44114  
Owner/Operator Telephone: 000-000-0000  
Owner/Operator Telephone Ext: Not reported  
Owner/Operator Fax: Not reported  
Owner/Operator Email: Not reported

Owner/Operator Indicator: Operator  
Owner/Operator Name: JONES, CAROLYN A  
Legal Status: Private  
Date Became Current: 1996-12-10 00:00:00.  
Date Ended Current: Not reported  
Owner/Operator Address: PO BOX 2180  
Owner/Operator City,State,Zip: HOUSTON, TX 77252  
Owner/Operator Telephone: 713-656-7709  
Owner/Operator Telephone Ext: Not reported  
Owner/Operator Fax: Not reported  
Owner/Operator Email: Not reported

Owner/Operator Indicator: PP  
Owner/Operator Name: CAROLYN JONES  
Legal Status: Other  
Date Became Current: 1996-12-10 00:00:00.

Map ID  
Direction  
Distance  
Elevation

MAP FINDINGS

Site

Database(s)

EDR ID Number  
EPA ID Number

**MILITARY CHEVRON (Continued)**

**1000659191**

Date Ended Current: 2006-10-31 00:00:00.  
Owner/Operator Address: PO BOX 2180  
Owner/Operator City,State,Zip: HOUSTON, TX 77252-2180  
Owner/Operator Telephone: Not reported  
Owner/Operator Telephone Ext: Not reported  
Owner/Operator Fax: Not reported  
Owner/Operator Email: Not reported

Owner/Operator Indicator: PO  
Owner/Operator Name: EXXON COMPANY USA  
Legal Status: Other  
Date Became Current: 1996-05-02 00:00:00.  
Date Ended Current: 2006-10-31 00:00:00.  
Owner/Operator Address: PO BOX 2180  
Owner/Operator City,State,Zip: HOUSTON, TX 77252-2180  
Owner/Operator Telephone: Not reported  
Owner/Operator Telephone Ext: Not reported  
Owner/Operator Fax: Not reported  
Owner/Operator Email: Not reported

Historic Generators:

Receive Date: 1995-08-08 00:00:00.0  
Handler Name: MILITARY CHEVRON  
Federal Waste Generator Description: Not a generator, verified  
State District Owner: WA  
Large Quantity Handler of Universal Waste: No  
Recognized Trader Importer: No  
Recognized Trader Exporter: No  
Spent Lead Acid Battery Importer: No  
Spent Lead Acid Battery Exporter: No  
Current Record: No  
Non Storage Recycler Activity: Not reported  
Electronic Manifest Broker: Not reported

Receive Date: 1995-08-09 00:00:00.0  
Handler Name: MILITARY CHEVRON  
Federal Waste Generator Description: Not a generator, verified  
State District Owner: WA  
Large Quantity Handler of Universal Waste: No  
Recognized Trader Importer: Not reported  
Recognized Trader Exporter: Not reported  
Spent Lead Acid Battery Importer: Not reported  
Spent Lead Acid Battery Exporter: Not reported  
Current Record: Yes  
Non Storage Recycler Activity: Not reported  
Electronic Manifest Broker: Not reported

Receive Date: 1993-12-31 00:00:00.0  
Handler Name: MILITARY CHEVRON  
Federal Waste Generator Description: Small Quantity Generator  
State District Owner: WA  
Large Quantity Handler of Universal Waste: No  
Recognized Trader Importer: No  
Recognized Trader Exporter: No  
Spent Lead Acid Battery Importer: No  
Spent Lead Acid Battery Exporter: No  
Current Record: No

Map ID  
Direction  
Distance  
Elevation

MAP FINDINGS

Site

Database(s)

EDR ID Number  
EPA ID Number

**MILITARY CHEVRON (Continued)**

**1000659191**

Non Storage Recycler Activity:	Not reported
Electronic Manifest Broker:	Not reported
Receive Date:	1995-08-08 00:00:00.0
Handler Name:	MILITARY CHEVRON
Federal Waste Generator Description:	Conditionally Exempt Small Quantity Generator
State District Owner:	WA
Large Quantity Handler of Universal Waste:	No
Recognized Trader Importer:	No
Recognized Trader Exporter:	No
Spent Lead Acid Battery Importer:	No
Spent Lead Acid Battery Exporter:	No
Current Record:	No
Non Storage Recycler Activity:	Not reported
Electronic Manifest Broker:	Not reported

List of NAICS Codes and Descriptions:

NAICS Code:	44711
NAICS Description:	GASOLINE STATIONS WITH CONVENIENCE STORES

Facility Has Received Notices of Violation:

Found Violation:	No
Agency Which Determined Violation:	Not reported
Violation Short Description:	Not reported
Date Violation was Determined:	Not reported
Actual Return to Compliance Date:	Not reported
Return to Compliance Qualifier:	Not reported
Violation Responsible Agency:	Not reported
Scheduled Compliance Date:	Not reported
Enforcement Identifier:	Not reported
Date of Enforcement Action:	Not reported
Enforcement Responsible Agency:	Not reported
Enforcement Docket Number:	Not reported
Enforcement Attorney:	Not reported
Corrective Action Component:	Not reported
Appeal Initiated Date:	Not reported
Appeal Resolution Date:	Not reported
Disposition Status Date:	Not reported
Disposition Status:	Not reported
Disposition Status Description:	Not reported
Consent/Final Order Sequence Number:	Not reported
Consent/Final Order Respondent Name:	Not reported
Consent/Final Order Lead Agency:	Not reported
Enforcement Type:	Not reported
Enforcement Responsible Person:	Not reported
Enforcement Responsible Sub-Organization:	Not reported
SEP Sequence Number:	Not reported
SEP Expenditure Amount:	Not reported
SEP Scheduled Completion Date:	Not reported
SEP Actual Date:	Not reported
SEP Defaulted Date:	Not reported
SEP Type:	Not reported
SEP Type Description:	Not reported
Proposed Amount:	Not reported
Final Monetary Amount:	Not reported
Paid Amount:	Not reported

Map ID  
Direction  
Distance  
Elevation

MAP FINDINGS

Site

Database(s)

EDR ID Number  
EPA ID Number

**MILITARY CHEVRON (Continued)**

**1000659191**

Final Count: Not reported  
Final Amount: Not reported

Evaluation Action Summary:

Evaluation Date: 1991-10-17 00:00:00.0  
Evaluation Responsible Agency: State  
Found Violation: No  
Evaluation Type Description: COMPLIANCE ASSISTANCE VISIT  
Evaluation Responsible Person Identifier: WALDA  
Evaluation Responsible Sub-Organization: NW  
Actual Return to Compliance Date: Not reported  
Scheduled Compliance Date: Not reported  
Date of Request: Not reported  
Date Response Received: Not reported  
Request Agency: Not reported  
Former Citation: Not reported

ICIS:

Enforcement Action ID: 10-2009-0145  
FRS ID: 110005362534  
Action Name: MILITARY CHEVRON  
Facility Name: MILITARY CHEVRON  
Facility Address: 31980 MILITARY RD S  
AUBURN, WA 98001  
Enforcement Action Type: RCRA 9006 AO For Comp And/Or Pen (UST) - UST Expedited Settlement Program  
Facility County: KING  
Program System Acronym: RCRAINFO  
Enforcement Action Forum Desc: Administrative - Formal  
EA Type Code: 9006E  
Facility SIC Code: Not reported  
Federal Facility ID: Not reported  
Latitude in Decimal Degrees: 47.3153  
Longitude in Decimal Degrees: -122.284  
Permit Type Desc: Not reported  
Program System Acronym: WAD988488581  
Facility NAICS Code: Not reported  
Tribal Land Code: Not reported

Facility Name: MILITARY CHEVRON  
Address: 31980 MILITARY RD S  
Tribal Indicator: N  
Fed Facility: No  
NAIC Code: Not reported  
SIC Code: Not reported

Facility Name: MILITARY CHEVRON  
Address: 31980 MILITARY RD S  
Tribal Indicator: N  
Fed Facility: No  
NAIC Code: Not reported  
SIC Code: Not reported

Facility Name: MILITARY CHEVRON  
Address: 31980 MILITARY RD S



Map ID  
Direction  
Distance  
Elevation

MAP FINDINGS

Site

Database(s)

EDR ID Number  
EPA ID Number

**MILITARY CHEVRON (Continued)**

**1000659191**

Tribal Indicator: N  
Fed Facility: No  
NAIC Code: Not reported  
SIC Code: Not reported

**FINDS:**

Registry ID: 110005362534

Click Here:

**Environmental Interest/Information System:**

Washington Facility / Site Identification System (WA-FSIS) provides a means to query and display data maintained by the Washington Department of Ecology. This system contains key information for each facility/site that is currently, or has been, of interest to the Air Quality, Dam Safety, Hazardous Waste, Toxics Cleanup, and Water Quality Programs.

RCRAInfo is a national information system that supports the Resource Conservation and Recovery Act (RCRA) program through the tracking of events and activities related to facilities that generate, transport, and treat, store, or dispose of hazardous waste. RCRAInfo allows RCRA program staff to track the notification, permit, compliance, and corrective action activities required under RCRA.

[Click this hyperlink](#) while viewing on your computer to access additional FINDS: detail in the EDR Site Report.

**ECHO:**

Envid: 1000659191  
Registry ID: 110005362534  
DFR URL: <http://echo.epa.gov/detailed-facility-report?fid=110005362534>  
Name: MILITARY CHEVRON  
Address: 31980 MILITARY RD S  
City,State,Zip: AUBURN, WA 98001

**WA Financial Assurance 1:**

Name: MILITARY CHEVRON  
Address: 31980 MILITARY RD S  
City,State,Zip: AUBURN, WA 98001  
DOE Site ID: 9510  
Financial Resp Type: AMERICAN SAFETY INDEMNITY CO  
Inception Date: 11/20/2012  
Expiration Date: 11/20/2014  
Address 2: Not reported  
Policy Number: 179E02746-12-02  
Effective Date: 11/20/2013  
Liability Limit Type: Not reported  
Compliance Method: Not reported  
Proof of Responsibility Document Flag: Not reported  
Retroactive Date: Not reported  
Latitude: 47.3153  
Longitude: -122.28353

Name: MILITARY CHEVRON  
Address: 31980 MILITARY RD S  
City,State,Zip: AUBURN, WA 98001  
DOE Site ID: 9510

Map ID  
Direction  
Distance  
Elevation

MAP FINDINGS

Site

Database(s)

EDR ID Number  
EPA ID Number

**MILITARY CHEVRON (Continued)**

1000659191

Financial Resp Type: CRUM & FORSTER SPECIALTY INS CO  
Inception Date: 11/20/2015  
Expiration Date: 11/20/2016  
Address 2: Not reported  
Policy Number: STP-105168  
Effective Date: 11/20/2015  
Liability Limit Type: Not reported  
Compliance Method: Not reported  
Proof of Responsibility Document Flag: Not reported  
Retroactive Date: Not reported  
Latitude: 47.3153  
Longitude: -122.28353

Name: MILITARY CHEVRON  
Address: 31980 MILITARY RD S  
City,State,Zip: AUBURN, WA 98001  
DOE Site ID: 9510  
Financial Resp Type: CRUM & FORSTER SPECIALTY INS CO  
Inception Date: 11/20/2016  
Expiration Date: 11/20/2018  
Address 2: Not reported  
Policy Number: STP-114577  
Effective Date: 11/20/2016  
Liability Limit Type: Not reported  
Compliance Method: Not reported  
Proof of Responsibility Document Flag: Not reported  
Retroactive Date: Not reported  
Latitude: 47.3153  
Longitude: -122.28353

U114  
ENE  
< 1/8  
0.024 mi.  
127 ft.

**MILITARY CHEVRON**  
**31980 MILITARY RD S**  
**AUBURN, WA 98001**

EDR Hist Auto 1020396076  
N/A

Site 3 of 3 in cluster U

Actual: EDR Hist Auto  
422 ft.

Focus Map:  
6

Year:	Name:	Type:
1986	YOUNG S EXXON	Gasoline Service Stations
1987	YOUNGS DARRELL GARAGE	Gasoline Service Stations
1987	YOUNG S EXXON	Gasoline Service Stations
1987	YOUNGS EXXON	Gasoline Service Stations
1988	YOUNGS DARRELL GARAGE	Gasoline Service Stations
1988	YOUNG S EXXON	Gasoline Service Stations
1988	YOUNGS EXXON	Gasoline Service Stations
1989	YOUNGS EXXON	Gasoline Service Stations
1989	YOUNG S EXXON	Gasoline Service Stations
1989	YOUNGS DARRELL GARAGE	Gasoline Service Stations
1990	YOUNGS EXXON	Gasoline Service Stations
1990	YOUNG S EXXON	Gasoline Service Stations
1990	YOUNGS DARRELL GARAGE	Gasoline Service Stations
1991	YOUNGS DARRELL GARAGE	Gasoline Service Stations
1991	YOUNGS EXXON	Gasoline Service Stations
1992	YOUNGS DARRELL GARAGE	Gasoline Service Stations
1992	YOUNGS EXXON	Gasoline Service Stations
1993	YOUNG DARRELL GARAGE	Gasoline Service Stations
1994	YOUNG DARRELL GARAGE	Gasoline Service Stations

Map ID  
 Direction  
 Distance  
 Elevation

MAP FINDINGS

Site

Database(s)

EDR ID Number  
 EPA ID Number

**MILITARY CHEVERON (Continued)**

**1020396076**

1995	YOUNG DARRELL GARAGE	Gasoline Service Stations
1996	YOUNG DARRELL GARAGE	Gasoline Service Stations
1997	YOUNG DARRELL GARAGE	Gasoline Service Stations
1998	YOUNG DARRELL GARAGE	Gasoline Service Stations
2005	MILITARY CHEVERON	Gasoline Service Stations, NEC
2006	MILITARY CHEVERON	Gasoline Service Stations, NEC
2007	MILITARY CHEVERON	Gasoline Service Stations, NEC
2008	MILITARY CHEVERON	Gasoline Service Stations, NEC
2009	MILITARY CHEVERON	Gasoline Service Stations, NEC
2010	MILITARY CHEVERON	Gasoline Service Stations, NEC
2011	MILITARY CHEVERON	Gasoline Service Stations, NEC
2012	MILITARY CHEVERON	Gasoline Service Stations, NEC
2013	MILITARY CHEVERON	Gasoline Service Stations, NEC
2014	MILITARY CHEVERON	Gasoline Service Stations, NEC

**T115 SW**  
 < 1/8  
 0.027 mi.  
 140 ft.

**CENTURY SQUARE DRY CLEANERS**  
**32061 S PACIFIC HWY**  
**FEDERAL WAY, WA**

**EDR Hist Cleaner**    **1009613143**  
 N/A

**Site 3 of 4 in cluster T**

**Actual:**  
 420 ft.

EDR Hist Cleaner

**Focus Map:**  
 4

Year:	Name:	Type:
1976	WASHINGTON DRY CLEANERS INC	Drycleaning Plants, Except Rugs
1977	WASHINGTON DRY CLEANERS INC	Drycleaning Plants, Except Rugs
1978	WASHINGTON DRY CLEANERS INC	Drycleaning Plants, Except Rugs
1979	WASHINGTON DRY CLEANERS INC	Drycleaning Plants, Except Rugs
1980	WASHINGTON DRY CLEANERS INC	Drycleaning Plants, Except Rugs
1982	WASHINGTON DRY CLEANERS INC	Drycleaning Plants, Except Rugs
1983	WASHINGTON DRY CLEANERS INC	Drycleaning Plants, Except Rugs
1985	CENTURY SQUARE DRY CLEANERS	Cleaners And Dyers
1985	WASHINGTON DRY CLEANERS INC	Drycleaning Plants, Except Rugs
1986	WASHINGTON DRY CLEANERS INC	Drycleaning Plants, Except Rugs
1987	WASHINGTON DRY CLEANERS INC	Drycleaning Plants, Except Rugs
1988	ONE HOUR MARTINIZING	Drycleaning Plants, Except Rugs
1989	BEST CAMPUS CLEANERS	Garment Pressing And Cleaners' Agents
1991	CENTURY SQUARE DRY CLEANERS JO	Cleaners And Dyers
1994	BEST CAMPUS CLEANERS	Garment Pressing And Cleaners' Agents

**V116 West**  
 < 1/8  
 0.027 mi.  
 141 ft.

**ARCO 05243 MERCED MARKET INC**  
**31855 PACIFIC HWY S**  
**FEDERAL WAY, WA 98003**

**WA CSCSL**    **U001125615**  
**WA LUST**    **N/A**  
**WA UST**  
**WA ALLSITES**

**Site 1 of 6 in cluster V**

**Actual:**  
 422 ft.

CSCSL:

**Focus Map:**  
 4

Name:	ARCO 5243
Address:	31855 PACIFIC HWY S
City,State,Zip:	FEDERAL WAY, WA 98003
Facility ID:	29499326
Region:	Northwest
Lat/Long:	47.3156 / -122.31395
Clean Up Siteid:	8622
Site Status:	Cleanup Started
Contaminant Name:	Benzene

Map ID  
Direction  
Distance  
Elevation

MAP FINDINGS

Database(s)  
EDR ID Number  
EPA ID Number

**ARCO 05243 MERCED MARKET INC (Continued)**

**U001125615**

Alternate Site Names: ARCO 05243,ARCO 05243 MERCED MARKET INC,ARCO 5243 PSI 737,ARCO FACILITY 05243 MERCED MARKET

Site Rank: Not reported  
Has Institutional Control:Not reported  
Past VCP: True  
Current VCP: Not reported  
Ground Water: Confirmed Above Cleanup Levels  
Surface Water: Not reported  
Soil: Confirmed Above Cleanup Levels  
Sediment: Not reported  
Air: Not reported  
Bedrock: Not reported  
Responsible Unit: Northwest

Name: ARCO 5243  
Address: 31855 PACIFIC HWY S  
City,State,Zip: FEDERAL WAY, WA 98003  
Facility ID: 29499326  
Region: Northwest  
Lat/Long: 47.3156 / -122.31395

Clean Up Siteid: 8622  
Site Status: Cleanup Started  
Contaminant Name: Lead  
Alternate Site Names: ARCO 05243,ARCO 05243 MERCED MARKET INC,ARCO 5243 PSI 737,ARCO FACILITY 05243 MERCED MARKET

Site Rank: Not reported  
Has Institutional Control:Not reported  
Past VCP: True  
Current VCP: Not reported  
Ground Water: Confirmed Above Cleanup Levels  
Surface Water: Not reported  
Soil: Confirmed Above Cleanup Levels  
Sediment: Not reported  
Air: Not reported  
Bedrock: Not reported  
Responsible Unit: Northwest

Name: ARCO 5243  
Address: 31855 PACIFIC HWY S  
City,State,Zip: FEDERAL WAY, WA 98003  
Facility ID: 29499326  
Region: Northwest  
Lat/Long: 47.3156 / -122.31395

Clean Up Siteid: 8622  
Site Status: Cleanup Started  
Contaminant Name: Methyl tertiary-butyl ether  
Alternate Site Names: ARCO 05243,ARCO 05243 MERCED MARKET INC,ARCO 5243 PSI 737,ARCO FACILITY 05243 MERCED MARKET

Site Rank: Not reported  
Has Institutional Control:Not reported  
Past VCP: True  
Current VCP: Not reported  
Ground Water: Confirmed Above Cleanup Levels  
Surface Water: Not reported  
Soil: Confirmed Above Cleanup Levels  
Sediment: Not reported  
Air: Not reported

Map ID  
Direction  
Distance  
Elevation

MAP FINDINGS

Site

Database(s)

EDR ID Number  
EPA ID Number

**ARCO 05243 MERCED MARKET INC (Continued)**

**U001125615**

Bedrock: Not reported  
Responsible Unit: Northwest

Name: ARCO 5243  
Address: 31855 PACIFIC HWY S  
City,State,Zip: FEDERAL WAY, WA 98003  
Facility ID: 29499326  
Region: Northwest  
Lat/Long: 47.3156 / -122.31395  
Clean Up Siteid: 8622  
Site Status: Cleanup Started  
Contaminant Name: Non-Halogenated Solvents  
Alternate Site Names: ARCO 05243,ARCO 05243 MERCED MARKET INC,ARCO 5243 PSI 737,ARCO FACILITY 05243 MERCED MARKET

Site Rank: Not reported  
Has Institutional Control: Not reported  
Past VCP: True  
Current VCP: Not reported  
Ground Water: Confirmed Above Cleanup Levels  
Surface Water: Not reported  
Soil: Confirmed Above Cleanup Levels  
Sediment: Not reported  
Air: Not reported  
Bedrock: Not reported  
Responsible Unit: Northwest

Name: ARCO 5243  
Address: 31855 PACIFIC HWY S  
City,State,Zip: FEDERAL WAY, WA 98003  
Facility ID: 29499326  
Region: Northwest  
Lat/Long: 47.3156 / -122.31395  
Clean Up Siteid: 8622  
Site Status: Cleanup Started  
Contaminant Name: Other Non-Halogenated Organics  
Alternate Site Names: ARCO 05243,ARCO 05243 MERCED MARKET INC,ARCO 5243 PSI 737,ARCO FACILITY 05243 MERCED MARKET

Site Rank: Not reported  
Has Institutional Control: Not reported  
Past VCP: True  
Current VCP: Not reported  
Ground Water: Not reported  
Surface Water: Not reported  
Soil: Confirmed Above Cleanup Levels  
Sediment: Not reported  
Air: Not reported  
Bedrock: Not reported  
Responsible Unit: Northwest

Name: ARCO 5243  
Address: 31855 PACIFIC HWY S  
City,State,Zip: FEDERAL WAY, WA 98003  
Facility ID: 29499326  
Region: Northwest  
Lat/Long: 47.3156 / -122.31395  
Clean Up Siteid: 8622  
Site Status: Cleanup Started

Map ID  
Direction  
Distance  
Elevation

MAP FINDINGS

Site

Database(s)

EDR ID Number  
EPA ID Number

**ARCO 05243 MERCED MARKET INC (Continued)**

**U001125615**

Contaminant Name: Petroleum-Gasoline  
Alternate Site Names: ARCO 05243,ARCO 05243 MERCED MARKET INC,ARCO 5243 PSI 737,ARCO FACILITY 05243 MERCED MARKET  
Site Rank: Not reported  
Has Institutional Control:Not reported  
Past VCP: True  
Current VCP: Not reported  
Ground Water: Confirmed Above Cleanup Levels  
Surface Water: Not reported  
Soil: Confirmed Above Cleanup Levels  
Sediment: Not reported  
Air: Not reported  
Bedrock: Not reported  
Responsible Unit: Northwest

Name: ARCO 5243  
Address: 31855 PACIFIC HWY S  
City,State,Zip: FEDERAL WAY, WA 98003  
Facility ID: 29499326  
Region: Northwest  
Lat/Long: 47.3156 / -122.31395  
Clean Up Siteid: 8622  
Site Status: Cleanup Started  
Contaminant Name: Petroleum-Other  
Alternate Site Names: ARCO 05243,ARCO 05243 MERCED MARKET INC,ARCO 5243 PSI 737,ARCO FACILITY 05243 MERCED MARKET

Site Rank: Not reported  
Has Institutional Control:Not reported  
Past VCP: True  
Current VCP: Not reported  
Ground Water: Confirmed Above Cleanup Levels  
Surface Water: Not reported  
Soil: Not reported  
Sediment: Not reported  
Air: Not reported  
Bedrock: Not reported  
Responsible Unit: Northwest

**LUST:**

Name: ARCO 5243  
Address: 31855 PACIFIC HWY S  
City,State,Zip: FEDERAL WAY, WA 98003  
Facility ID: 29499326  
Lust Status Type: LUST - Cleanup Started  
Cleanup Site ID: 8622  
Cleanup Unit Type: Upland  
Process Type: Independent Action  
Cleanup Unit Name: ARCO 05243,ARCO 05243 MERCED MARKET INC,ARCO 5243 PSI 737,ARCO FACILITY 05243 MERCED MARKET  
Response Section: Northwest  
Release Date: 06/24/1993  
Lust Date: 12/06/1996  
Region: Northwest  
Lust ID: 2809  
UST ID: 8779  
Contaminant Name: Methyl tertiary-butyl ether  
Ground Water: Confirmed Above Cleanup Levels

Map ID  
Direction  
Distance  
Elevation

MAP FINDINGS

Site

Database(s)

EDR ID Number  
EPA ID Number

**ARCO 05243 MERCED MARKET INC (Continued)**

**U001125615**

Surface Water: Not reported  
Soil: Confirmed Above Cleanup Levels  
Sediment: Not reported  
Air: Not reported  
Bedrock: Not reported  
Lat/Long: 47.3156 / -122.31395

Name: ARCO 5243  
Address: 31855 PACIFIC HWY S  
City,State,Zip: FEDERAL WAY, WA 98003  
Facility ID: 29499326  
Lust Status Type: LUST - Cleanup Started  
Cleanup Site ID: 8622  
Cleanup Unit Type: Upland  
Process Type: Independent Action  
Cleanup Unit Name: ARCO 05243,ARCO 05243 MERCED MARKET INC,ARCO 5243 PSI 737,ARCO FACILITY 05243 MERCED MARKET

Response Section: Northwest  
Release Date: 06/24/1993  
Lust Date: 12/06/1996  
Region: Northwest  
Lust ID: 2809  
UST ID: 8779  
Contaminant Name: Other Non-Halogenated Organics  
Ground Water: Not reported  
Surface Water: Not reported  
Soil: Confirmed Above Cleanup Levels  
Sediment: Not reported  
Air: Not reported  
Bedrock: Not reported  
Lat/Long: 47.3156 / -122.31395

Name: ARCO 5243  
Address: 31855 PACIFIC HWY S  
City,State,Zip: FEDERAL WAY, WA 98003  
Facility ID: 29499326  
Lust Status Type: LUST - Cleanup Started  
Cleanup Site ID: 8622  
Cleanup Unit Type: Upland  
Process Type: Independent Action  
Cleanup Unit Name: ARCO 05243,ARCO 05243 MERCED MARKET INC,ARCO 5243 PSI 737,ARCO FACILITY 05243 MERCED MARKET

Response Section: Northwest  
Release Date: 06/24/1993  
Lust Date: 12/06/1996  
Region: Northwest  
Lust ID: 2809  
UST ID: 8779  
Contaminant Name: Petroleum-Other  
Ground Water: Confirmed Above Cleanup Levels  
Surface Water: Not reported  
Soil: Not reported  
Sediment: Not reported  
Air: Not reported  
Bedrock: Not reported  
Lat/Long: 47.3156 / -122.31395

Map ID  
Direction  
Distance  
Elevation

MAP FINDINGS

Site

Database(s)

EDR ID Number  
EPA ID Number

**ARCO 05243 MERCED MARKET INC (Continued)**

**U001125615**

Name: ARCO 5243  
Address: 31855 PACIFIC HWY S  
City,State,Zip: FEDERAL WAY, WA 98003  
Facility ID: 29499326  
Lust Status Type: LUST - Cleanup Started  
Cleanup Site ID: 8622  
Cleanup Unit Type: Upland  
Process Type: Independent Action  
Cleanup Unit Name: ARCO 05243,ARCO 05243 MERCED MARKET INC,ARCO 5243 PSI 737,ARCO FACILITY 05243 MERCED MARKET  
  
Response Section: Northwest  
Release Date: 06/24/1993  
Lust Date: 12/06/1996  
Region: Northwest  
Lust ID: 2809  
UST ID: 8779  
Contaminant Name: Non-Halogenated Solvents  
Ground Water: Confirmed Above Cleanup Levels  
Surface Water: Not reported  
Soil: Confirmed Above Cleanup Levels  
Sediment: Not reported  
Air: Not reported  
Bedrock: Not reported  
Lat/Long: 47.3156 / -122.31395

Name: ARCO 5243  
Address: 31855 PACIFIC HWY S  
City,State,Zip: FEDERAL WAY, WA 98003  
Facility ID: 29499326  
Lust Status Type: LUST - Cleanup Started  
Cleanup Site ID: 8622  
Cleanup Unit Type: Upland  
Process Type: Independent Action  
Cleanup Unit Name: ARCO 05243,ARCO 05243 MERCED MARKET INC,ARCO 5243 PSI 737,ARCO FACILITY 05243 MERCED MARKET  
  
Response Section: Northwest  
Release Date: 06/24/1993  
Lust Date: 12/06/1996  
Region: Northwest  
Lust ID: 2809  
UST ID: 8779  
Contaminant Name: Petroleum-Gasoline  
Ground Water: Confirmed Above Cleanup Levels  
Surface Water: Not reported  
Soil: Confirmed Above Cleanup Levels  
Sediment: Not reported  
Air: Not reported  
Bedrock: Not reported  
Lat/Long: 47.3156 / -122.31395

Name: ARCO 5243  
Address: 31855 PACIFIC HWY S  
City,State,Zip: FEDERAL WAY, WA 98003  
Facility ID: 29499326  
Lust Status Type: LUST - Cleanup Started  
Cleanup Site ID: 8622  
Cleanup Unit Type: Upland



Map ID  
Direction  
Distance  
Elevation

MAP FINDINGS

Site

Database(s)

EDR ID Number  
EPA ID Number

**ARCO 05243 MERCED MARKET INC (Continued)**

**U001125615**

Process Type: Independent Action  
Cleanup Unit Name: ARCO 05243,ARCO 05243 MERCED MARKET INC,ARCO 5243 PSI 737,ARCO FACILITY 05243 MERCED MARKET  
Response Section: Northwest  
Release Date: 06/24/1993  
Lust Date: 12/06/1996  
Region: Northwest  
Lust ID: 2809  
UST ID: 8779  
Contaminant Name: Benzene  
Ground Water: Confirmed Above Cleanup Levels  
Surface Water: Not reported  
Soil: Confirmed Above Cleanup Levels  
Sediment: Not reported  
Air: Not reported  
Bedrock: Not reported  
Lat/Long: 47.3156 / -122.31395

Name: ARCO 5243  
Address: 31855 PACIFIC HWY S  
City,State,Zip: FEDERAL WAY, WA 98003  
Facility ID: 29499326  
Lust Status Type: LUST - Cleanup Started  
Cleanup Site ID: 8622  
Cleanup Unit Type: Upland  
Process Type: Independent Action  
Cleanup Unit Name: ARCO 05243,ARCO 05243 MERCED MARKET INC,ARCO 5243 PSI 737,ARCO FACILITY 05243 MERCED MARKET

Response Section: Northwest  
Release Date: 06/24/1993  
Lust Date: 12/06/1996  
Region: Northwest  
Lust ID: 2809  
UST ID: 8779  
Contaminant Name: Lead  
Ground Water: Confirmed Above Cleanup Levels  
Surface Water: Not reported  
Soil: Confirmed Above Cleanup Levels  
Sediment: Not reported  
Air: Not reported  
Bedrock: Not reported  
Lat/Long: 47.3156 / -122.31395

UST:  
Name: ARCO 05243 MERCED MARKET INC  
Address: 31855 PACIFIC HWY S  
City: FEDERAL WAY  
Zip: 98003  
Facility ID: 29499326  
Site Id: 8779  
UBI: Not reported  
Phone Number: Not reported  
Decimal Latitude: 47.3156  
Decimal Longitude: -122.31395

Tank Name: 1. REG  
Tag Number: A0149

Map ID  
Direction  
Distance  
Elevation

MAP FINDINGS

Site

Database(s)

EDR ID Number  
EPA ID Number

**ARCO 05243 MERCED MARKET INC (Continued)**

**U001125615**

Tank Status: Operational  
Tank Status Date: 08/06/1996  
Tank Install Date: 01/01/1987  
Tank Closure Date: Not reported  
Capacity Range: 10,000 to 19,999 Gallons  
Tank Permit Expiration Date: 12/31/2020  
Tank Upgrade Date: 04/08/1998  
Tank Spill Prevention: Spill Bucket/Spill Box  
Tank Overfill Prevention: Automatic Shutoff (fill pipe)  
Tank Material: Fiberglass Reinforced Plastic  
Tank Construction: Double Wall Tank  
Tank Tightness Test: Not reported  
Tank Corrosion Protection: Corrosion Resistant  
Tank Manifold: Auxiliary  
Tank Release Detection: Interstitial Monitoring  
Tank SFC Type: Sump  
Pipe Material: Fiberglass  
Pipe Construction: Double Wall Pipe  
Pipe Primary Release Detection: Not reported  
Pipe Second Release Detection: Interstitial Monitoring (or Sump Sensor)  
Pipe Corrosion Protection: Corrosion Resistant  
Pipe Pumping System: Siphon  
Responsible Unit: Northwest  
Dispencer/Pump SFC Type: Sump

Name: ARCO 05243 MERCED MARKET INC  
Address: 31855 PACIFIC HWY S  
City: FEDERAL WAY  
Zip: 98003

Tank Name: 2. U/L  
Tag Number: A0149  
Tank Status: Operational  
Tank Status Date: 08/06/1996  
Tank Install Date: 01/01/1987  
Tank Closure Date: Not reported  
Capacity Range: 10,000 to 19,999 Gallons  
Tank Permit Expiration Date: 12/31/2020  
Tank Upgrade Date: 04/08/1998  
Tank Spill Prevention: Spill Bucket/Spill Box  
Tank Overfill Prevention: Automatic Shutoff (fill pipe)  
Tank Material: Fiberglass Reinforced Plastic  
Tank Construction: Double Wall Tank  
Tank Tightness Test: Not reported  
Tank Corrosion Protection: Corrosion Resistant  
Tank Manifold: Main  
Tank Release Detection: Interstitial Monitoring  
Tank SFC Type: Sump  
Pipe Material: Fiberglass  
Pipe Construction: Double Wall Pipe  
Pipe Primary Release Detection: Automatic Line Leak Detector (ALLD)  
Pipe Second Release Detection: Interstitial Monitoring (or Sump Sensor)  
Pipe Corrosion Protection: Corrosion Resistant  
Pipe Pumping System: Pressurized System  
Responsible Unit: Northwest  
Dispencer/Pump SFC Type: Sump

Map ID  
Direction  
Distance  
Elevation

MAP FINDINGS

Site

Database(s)

EDR ID Number  
EPA ID Number

**ARCO 05243 MERCED MARKET INC (Continued)**

**U001125615**

Name: ARCO 05243 MERCED MARKET INC  
Address: 31855 PACIFIC HWY S  
City: FEDERAL WAY  
Zip: 98003

Tank Name: 3. SUP  
Tag Number: A0149  
Tank Status: Operational  
Tank Status Date: 08/06/1996  
Tank Install Date: 01/01/1987  
Tank Closure Date: Not reported  
Capacity Range: 10,000 to 19,999 Gallons  
Tank Permit Expiration Date: 12/31/2020  
Tank Upgrade Date: 04/08/1998  
Tank Spill Prevention: Spill Bucket/Spill Box  
Tank Overfill Prevention: Automatic Shutoff (fill pipe)  
Tank Material: Fiberglass Reinforced Plastic  
Tank Construction: Double Wall Tank  
Tank Tightness Test: Not reported  
Tank Corrosion Protection: Corrosion Resistant  
Tank Manifold: Not reported  
Tank Release Detection: Interstitial Monitoring  
Tank SFC Type: Sump  
Pipe Material: Fiberglass  
Pipe Construction: Double Wall Pipe  
Pipe Primary Release Detection: Automatic Line Leak Detector (ALLD)  
Pipe Second Release Detection: Interstitial Monitoring (or Sump Sensor)  
Pipe Corrosion Protection: Corrosion Resistant  
Pipe Pumping System: Pressurized System  
Responsible Unit: Northwest  
Dispenser/Pump SFC Type: Sump

Name: ARCO 05243 MERCED MARKET INC  
Address: 31855 PACIFIC HWY S  
City: FEDERAL WAY  
Zip: 98003

Tank Name: OLD1  
Tag Number: A0149  
Tank Status: Removed  
Tank Status Date: 12/10/1999  
Tank Install Date: 01/01/1900  
Tank Closure Date: Not reported  
Capacity Range: 10,000 to 19,999 Gallons  
Tank Permit Expiration Date: Not reported  
Tank Upgrade Date: Not reported  
Tank Spill Prevention: Not reported  
Tank Overfill Prevention: Not reported  
Tank Material: Not reported  
Tank Construction: Not reported  
Tank Tightness Test: Not reported  
Tank Corrosion Protection: Not reported  
Tank Manifold: Not reported  
Tank Release Detection: Not reported  
Tank SFC Type: Not reported  
Pipe Material: Not reported  
Pipe Construction: Not reported

Map ID  
Direction  
Distance  
Elevation

MAP FINDINGS

Site

Database(s)

EDR ID Number  
EPA ID Number

**ARCO 05243 MERCED MARKET INC (Continued)**

**U001125615**

Pipe Primary Release Detection: Not reported  
Pipe Second Release Detection: Not reported  
Pipe Corrosion Protection: Not reported  
Pipe Pumping System: Not reported  
Responsible Unit: Northwest  
Dispencer/Pump SFC Type: Not reported

Name: ARCO 05243 MERCED MARKET INC  
Address: 31855 PACIFIC HWY S  
City: FEDERAL WAY  
Zip: 98003

Tank Name: OLD2  
Tag Number: A0149  
Tank Status: Removed  
Tank Status Date: 12/10/1999  
Tank Install Date: 01/01/1900  
Tank Closure Date: Not reported  
Capacity Range: 10,000 to 19,999 Gallons  
Tank Permit Expiration Date: Not reported  
Tank Upgrade Date: Not reported  
Tank Spill Prevention: Not reported  
Tank Overfill Prevention: Not reported  
Tank Material: Not reported  
Tank Construction: Not reported  
Tank Tightness Test: Not reported  
Tank Corrosion Protection: Not reported  
Tank Manifold: Not reported  
Tank Release Detection: Not reported  
Tank SFC Type: Not reported  
Pipe Material: Not reported  
Pipe Construction: Not reported  
Pipe Primary Release Detection: Not reported  
Pipe Second Release Detection: Not reported  
Pipe Corrosion Protection: Not reported  
Pipe Pumping System: Not reported  
Responsible Unit: Northwest  
Dispencer/Pump SFC Type: Not reported

Name: ARCO 05243 MERCED MARKET INC  
Address: 31855 PACIFIC HWY S  
City: FEDERAL WAY  
Zip: 98003

Tank Name: OLD3  
Tag Number: A0149  
Tank Status: Removed  
Tank Status Date: 12/10/1999  
Tank Install Date: 01/01/1900  
Tank Closure Date: Not reported  
Capacity Range: 10,000 to 19,999 Gallons  
Tank Permit Expiration Date: Not reported  
Tank Upgrade Date: Not reported  
Tank Spill Prevention: Not reported  
Tank Overfill Prevention: Not reported  
Tank Material: Not reported  
Tank Construction: Not reported

Map ID  
Direction  
Distance  
Elevation

MAP FINDINGS

Site

Database(s)

EDR ID Number  
EPA ID Number

**ARCO 05243 MERCED MARKET INC (Continued)**

**U001125615**

Tank Tightness Test: Not reported  
Tank Corrosion Protection: Not reported  
Tank Manifold: Not reported  
Tank Release Detection: Not reported  
Tank SFC Type: Not reported  
Pipe Material: Not reported  
Pipe Construction: Not reported  
Pipe Primary Release Detection: Not reported  
Pipe Second Release Detection: Not reported  
Pipe Corrosion Protection: Not reported  
Pipe Pumping System: Not reported  
Responsible Unit: Northwest  
Dispenser/Pump SFC Type: Not reported

Name: ARCO 05243 MERCED MARKET INC  
Address: 31855 PACIFIC HWY S  
City: FEDERAL WAY  
Zip: 98003

Tank Name: OLD4  
Tag Number: A0149  
Tank Status: Removed  
Tank Status Date: 12/10/1999  
Tank Install Date: 01/01/1900  
Tank Closure Date: Not reported  
Capacity Range: 10,000 to 19,999 Gallons  
Tank Permit Expiration Date: Not reported  
Tank Upgrade Date: Not reported  
Tank Spill Prevention: Not reported  
Tank Overfill Prevention: Not reported  
Tank Material: Not reported  
Tank Construction: Not reported  
Tank Tightness Test: Not reported  
Tank Corrosion Protection: Not reported  
Tank Manifold: Not reported  
Tank Release Detection: Not reported  
Tank SFC Type: Not reported  
Pipe Material: Not reported  
Pipe Construction: Not reported  
Pipe Primary Release Detection: Not reported  
Pipe Second Release Detection: Not reported  
Pipe Corrosion Protection: Not reported  
Pipe Pumping System: Not reported  
Responsible Unit: Northwest  
Dispenser/Pump SFC Type: Not reported

**ALLSITES:**

Name: ARCO 5243  
Facility Id: 29499326

Interaction: 36677  
Interaction 1: I  
Interaction 2: HWOTHER  
Ecology Program: HAZWASTE  
Program Data: TURBOWASTE  
Facility Alt.: Not reported  
Program ID: WAD988514824

Map ID  
Direction  
Distance  
Elevation

MAP FINDINGS

Site

Database(s)

EDR ID Number  
EPA ID Number

ARCO 05243 MERCED MARKET INC (Continued)

U001125615

Date Interaction: 2006-12-31 00:00:00  
Date Interaction 3: Haz Waste Management Acti  
Latitude: 47.315594396000002  
Longitude: -122.31393517799999

Interaction: 36672  
Interaction 1: I  
Interaction 2: TIER2  
Ecology Program: HAZWASTE  
Program Data: EPCRA  
Facility Alt.: Not reported  
Program ID: WAD988514824  
Date Interaction: 1988-01-01 00:00:00  
Date Interaction 3: Emergency/Haz Chem Rpt TI  
Latitude: 47.315594396000002  
Longitude: -122.31393517799999

Interaction: 104943  
Interaction 1: I  
Interaction 2: VOLCLNST  
Ecology Program: TOXICS  
Program Data: ISIS  
Facility Alt.: Arco 5243  
Program ID: NW2731  
Date Interaction: 2013-05-22 00:00:00  
Date Interaction 3: Voluntary Cleanup Sites  
Latitude: 47.315594396000002  
Longitude: -122.31393517799999

Interaction: 36675  
Interaction 1: I  
Interaction 2: HWOTHER  
Ecology Program: HAZWASTE  
Program Data: TURBOWASTE  
Facility Alt.: ARCO 5243  
Program ID: WAD988514824  
Date Interaction: 2004-12-31 00:00:00  
Date Interaction 3: Haz Waste Management Acti  
Latitude: 47.315594396000002  
Longitude: -122.31393517799999

Interaction: 36676  
Interaction 1: I  
Interaction 2: HWG  
Ecology Program: HAZWASTE  
Program Data: TURBOWASTE  
Facility Alt.: Not reported  
Program ID: WAD988514824  
Date Interaction: 2005-12-31 00:00:00  
Date Interaction 3: Hazardous Waste Generator  
Latitude: 47.315594396000002  
Longitude: -122.31393517799999

Map ID  
Direction  
Distance  
Elevation

MAP FINDINGS

Site

Database(s)

EDR ID Number  
EPA ID Number

ARCO 05243 MERCED MARKET INC (Continued)

U001125615

Interaction: 36673  
Interaction 1: I  
Interaction 2: HWG  
Ecology Program: HAZWASTE  
Program Data: TURBOWASTE  
Facility Alt.: Not reported  
Program ID: WAD988514824  
Date Interaction: 1992-12-04 00:00:00  
Date Interaction 3: Hazardous Waste Generator  
Latitude: 47.31559439600002  
Longitude: -122.31393517799999

Interaction: 36671  
Interaction 1: A  
Interaction 2: UST  
Ecology Program: TOXICS  
Program Data: UST  
Facility Alt.: ARCO FACILITY 05243 MERCED MARKET  
Program ID: 8779  
Date Interaction: 1987-01-01 00:00:00  
Date Interaction 3: Underground Storage Tank  
Latitude: 47.31559439600002  
Longitude: -122.31393517799999

Interaction: 36674  
Interaction 1: A  
Interaction 2: LUST  
Ecology Program: TOXICS  
Program Data: ISIS  
Facility Alt.: Not reported  
Program ID: 8779  
Date Interaction: 1993-06-24 00:00:00  
Date Interaction 3: LUST Facility  
Latitude: 47.31559439600002  
Longitude: -122.31393517799999

Interaction: 103843  
Interaction 1: I  
Interaction 2: HWG  
Ecology Program: HAZWASTE  
Program Data: TURBOWASTE  
Facility Alt.: Arco 5243  
Program ID: WAD988514824  
Date Interaction: 2012-08-01 00:00:00  
Date Interaction 3: Hazardous Waste Generator  
Latitude: 47.31559439600002  
Longitude: -122.31393517799999

Map ID  
Direction  
Distance  
Elevation

MAP FINDINGS

Site

Database(s)  
EDR ID Number  
EPA ID Number

V117 ARCO 5243  
West 31855 PACIFIC HWY S  
< 1/8 FEDERAL WAY, WA 98003  
0.027 mi.  
141 ft. Site 2 of 6 in cluster V

WA VCP S124433717  
N/A

Actual:  
422 ft.  
Focus Map:  
4

VCP:  
Name: ARCO 5243  
Address: 31855 PACIFIC HWY S  
City,State,Zip: FEDERAL WAY, WA 98003  
edr\_fstat: WA  
edr\_fzip: 98003  
edr\_fcnty: KING  
edr\_zip: Not reported  
Facility ID: 29499326  
VCP Status: Not reported  
VCP: Not reported  
Ecology Status: Not reported  
NFA Type: Not reported  
Date NFA: Not reported  
Rank: Not reported  
Cleanup Siteid: 8622  
Contaminant Name: Benzene  
Soil: Confirmed Above Cleanup Levels

Name: ARCO 5243  
Address: 31855 PACIFIC HWY S  
City,State,Zip: FEDERAL WAY, WA 98003  
edr\_fstat: WA  
edr\_fzip: 98003  
edr\_fcnty: KING  
edr\_zip: Not reported  
Facility ID: 29499326  
VCP Status: Not reported  
VCP: Not reported  
Ecology Status: Not reported  
NFA Type: Not reported  
Date NFA: Not reported  
Rank: Not reported  
Cleanup Siteid: 8622  
Contaminant Name: Lead  
Soil: Confirmed Above Cleanup Levels

Name: ARCO 5243  
Address: 31855 PACIFIC HWY S  
City,State,Zip: FEDERAL WAY, WA 98003  
edr\_fstat: WA  
edr\_fzip: 98003  
edr\_fcnty: KING  
edr\_zip: Not reported  
Facility ID: 29499326  
VCP Status: Not reported  
VCP: Not reported  
Ecology Status: Not reported  
NFA Type: Not reported  
Date NFA: Not reported  
Rank: Not reported  
Cleanup Siteid: 8622  
Contaminant Name: Methyl tertiary-butyl ether



Map ID  
Direction  
Distance  
Elevation

MAP FINDINGS

Site

Database(s)

EDR ID Number  
EPA ID Number

ARCO 5243 (Continued)

S124433717

Soil: Confirmed Above Cleanup Levels

Name: ARCO 5243  
Address: 31855 PACIFIC HWY S  
City,State,Zip: FEDERAL WAY, WA 98003  
edr\_fstat: WA  
edr\_fzip: 98003  
edr\_fcnty: KING  
edr\_zip: Not reported  
Facility ID: 29499326  
VCP Status: Not reported  
VCP: Not reported  
Ecology Status: Not reported  
NFA Type: Not reported  
Date NFA: Not reported  
Rank: Not reported  
Cleanup Siteid: 8622

Contaminant Name: Non-Halogenated Solvents  
Soil: Confirmed Above Cleanup Levels

Name: ARCO 5243  
Address: 31855 PACIFIC HWY S  
City,State,Zip: FEDERAL WAY, WA 98003  
edr\_fstat: WA  
edr\_fzip: 98003  
edr\_fcnty: KING  
edr\_zip: Not reported  
Facility ID: 29499326  
VCP Status: Not reported  
VCP: Not reported  
Ecology Status: Not reported  
NFA Type: Not reported  
Date NFA: Not reported  
Rank: Not reported  
Cleanup Siteid: 8622

Contaminant Name: Other Non-Halogenated Organics  
Soil: Confirmed Above Cleanup Levels

Name: ARCO 5243  
Address: 31855 PACIFIC HWY S  
City,State,Zip: FEDERAL WAY, WA 98003  
edr\_fstat: WA  
edr\_fzip: 98003  
edr\_fcnty: KING  
edr\_zip: Not reported  
Facility ID: 29499326  
VCP Status: Not reported  
VCP: Not reported  
Ecology Status: Not reported  
NFA Type: Not reported  
Date NFA: Not reported  
Rank: Not reported  
Cleanup Siteid: 8622

Contaminant Name: Petroleum-Gasoline  
Soil: Confirmed Above Cleanup Levels

Name: ARCO 5243

Map ID  
Direction  
Distance  
Elevation

MAP FINDINGS

Site

Database(s)

EDR ID Number  
EPA ID Number

**ARCO 5243 (Continued)**

**S124433717**

Address: 31855 PACIFIC HWY S  
City,State,Zip: FEDERAL WAY, WA 98003  
edr\_fstat: WA  
edr\_fzip: 98003  
edr\_fcnty: KING  
edr\_zip: Not reported  
Facility ID: 29499326  
VCP Status: Not reported  
VCP: Not reported  
Ecology Status: Not reported  
NFA Type: Not reported  
Date NFA: Not reported  
Rank: Not reported  
Cleanup Siteid: 8622  
Contaminant Name: Petroleum-Other  
Soil: Not reported

V118  
West  
< 1/8  
0.027 mi.  
141 ft.

**SATISH CHANGELA INC**  
**31855 PACIFIC HWY S**  
**FEDERAL WAY, WA 98003**  
**Site 3 of 6 in cluster V**

**EDR Hist Auto 1022015177**  
**N/A**

**Actual:**  
**422 ft.**

EDR Hist Auto

**Focus Map:**  
**4**

Year:	Name:	Type:
1995	SATISH CHANGELA INC	Convenience Stores
1996	SATISH CHANGELA INC	Convenience Stores
1997	SATISH CHANGELA INC	Convenience Stores
1998	SATISH CHANGELA INC	Convenience Stores
1999	SATISH CHANGELA INC	Convenience Stores
2011	BP NORTH AMERICA	Gasoline Service Stations, NEC

V119  
West  
< 1/8  
0.027 mi.  
141 ft.

**ARCO #5243**  
**31855 PACIFIC HWY S**  
**FEDERAL WAY, WA 98003**  
**Site 4 of 6 in cluster V**

**WA ICR S105063489**  
**N/A**

**Actual:**  
**422 ft.**

ICR:

**Focus Map:**  
**4**

Date Ecology Received Report:	04/05/01
Contaminants Found at Site:	Petroleum products
Media Contaminated:	Groundwater, Soil
Waste Management:	Tank
Region:	North Western
Type of Report Ecology Received:	Interim cleanup report
Site Register Issue:	98-37
County Code:	17
Contact:	Not reported
Report Title:	Sampling - September 2000 and December 2000

Map ID  
Direction  
Distance  
Elevation

MAP FINDINGS

Site

Database(s)

EDR ID Number  
EPA ID Number

V120  
West  
< 1/8  
0.027 mi.  
141 ft.

ARCO #5243  
31855 PACIFIC HWY S.  
FEDERAL WAY, WA 98003

WA ICR S103503918  
N/A

Site 5 of 6 in cluster V

Actual:  
422 ft.  
Focus Map:  
4

ICR:

Date Ecology Received Report: 04/10/98  
Contaminants Found at Site: Petroleum products  
Media Contaminated: Groundwater, Soil  
Waste Management: Tank  
Region: North Western  
Type of Report Ecology Received: Interim cleanup report  
Site Register Issue: 98-03  
County Code: 17  
Contact: Not reported  
Report Title: Not reported

Date Ecology Received Report: 09/16/98  
Contaminants Found at Site: Petroleum products  
Media Contaminated: Groundwater, Soil  
Waste Management: Tank  
Region: North Western  
Type of Report Ecology Received: Interim cleanup report  
Site Register Issue: 98-12  
County Code: 17  
Contact: Not reported  
Report Title: Not reported

Date Ecology Received Report: 03/03/99  
Contaminants Found at Site: Petroleum products  
Media Contaminated: Groundwater, Soil  
Waste Management: Tank  
Region: North Western  
Type of Report Ecology Received: Interim cleanup report  
Site Register Issue: 98-14  
County Code: 17  
Contact: Not reported  
Report Title: Not reported

Date Ecology Received Report: 09/21/99  
Contaminants Found at Site: Petroleum products  
Media Contaminated: Groundwater, Soil  
Waste Management: Tank  
Region: North Western  
Type of Report Ecology Received: Interim cleanup report  
Site Register Issue: 98-18  
County Code: 17  
Contact: Not reported  
Report Title: Not reported

Date Ecology Received Report: 03/17/00  
Contaminants Found at Site: Petroleum products  
Media Contaminated: Groundwater, Soil  
Waste Management: Tank  
Region: North Western  
Type of Report Ecology Received: Interim cleanup report  
Site Register Issue: 98-27  
County Code: 17

Map ID  
Direction  
Distance  
Elevation

MAP FINDINGS

Site

Database(s)

EDR ID Number  
EPA ID Number

ARCO #5243 (Continued)

S103503918

Contact:	Not reported
Report Title:	Not reported
Date Ecology Received Report:	08/23/93
Contaminants Found at Site:	Petroleum products
Media Contaminated:	Groundwater, Soil
Waste Management:	Tank
Region:	North Western
Type of Report Ecology Received:	Interim cleanup report
Site Register Issue:	93-08
County Code:	17
Contact:	Not reported
Report Title:	Not reported
Date Ecology Received Report:	02/26/95
Contaminants Found at Site:	Petroleum products
Media Contaminated:	Groundwater, Soil
Waste Management:	Tank
Region:	North Western
Type of Report Ecology Received:	Interim cleanup report
Site Register Issue:	94-33
County Code:	17
Contact:	Not reported
Report Title:	Not reported
Date Ecology Received Report:	11/13/96
Contaminants Found at Site:	Petroleum products
Media Contaminated:	Groundwater, Soil
Waste Management:	Tank
Region:	North Western
Type of Report Ecology Received:	Interim cleanup report
Site Register Issue:	94-42
County Code:	17
Contact:	Not reported
Report Title:	Not reported
Date Ecology Received Report:	10/10/00
Contaminants Found at Site:	Petroleum products
Media Contaminated:	Groundwater, Soil
Waste Management:	Tank
Region:	North Western
Type of Report Ecology Received:	Interim cleanup report
Site Register Issue:	98-30
County Code:	17
Contact:	Not reported
Report Title:	First & Second Quarters Ground Water Monitoring
Date Ecology Received Report:	08/08/96
Contaminants Found at Site:	Petroleum products
Media Contaminated:	Groundwater, Soil
Waste Management:	Tank
Region:	North Western
Type of Report Ecology Received:	Interim cleanup report
Site Register Issue:	94-41
County Code:	17
Contact:	Not reported
Report Title:	Not reported

Map ID  
Direction  
Distance  
Elevation

MAP FINDINGS

Site

Database(s)

EDR ID Number  
EPA ID Number

**ARCO #5243 (Continued)**

**S103503918**

Date Ecology Received Report: 11/13/96  
Contaminants Found at Site: Petroleum products  
Media Contaminated: Groundwater, Soil  
Waste Management: Tank  
Region: North Western  
Type of Report Ecology Received: Interim cleanup report  
Site Register Issue: 94-41  
County Code: 17  
Contact: Not reported  
Report Title: Not reported

Date Ecology Received Report: 04/25/02  
Contaminants Found at Site: Petroleum products  
Media Contaminated: Groundwater, Soil  
Waste Management: Tank  
Region: North Western  
Type of Report Ecology Received: Interim cleanup report  
Site Register Issue: 98-48  
County Code: 17  
Contact: Not reported  
Report Title: Third & Fourth Quarters Ground Water Monitoring 2001

Date Ecology Received Report: 12/20/02  
Contaminants Found at Site: Petroleum products  
Media Contaminated: Groundwater, Soil  
Waste Management: Tank  
Region: North Western  
Type of Report Ecology Received: Interim cleanup report  
Site Register Issue: 98-55  
County Code: 17  
Contact: Not reported  
Report Title: First & Second Quarters 2002 Ground Water Monitoring

V121  
West  
< 1/8  
0.027 mi.  
141 ft.

**ARCO 5243**  
**31855 PACIFIC HWY S**  
**FEDERAL WAY, WA 98003**  
**Site 6 of 6 in cluster V**

**RCRA NonGen / NLR** 1004794458  
**FINDS** WAD988514824  
**ECHO**  
**WA Financial Assurance**  
**WA MANIFEST**

**Actual:**  
422 ft.  
**Focus Map:**  
4

RCRA NonGen / NLR:  
Date Form Received by Agency: 2013-03-01 00:00:00.0  
Handler Name: ARCO 5243  
Handler Address: 31855 PACIFIC HWY S  
Handler City,State,Zip: FEDERAL WAY, WA 98003  
EPA ID: WAD988514824  
Contact Name: JACKIE DOUGHERTY  
Contact Address: PO BOX 6038  
Contact City,State,Zip: ARTESIA, CA 90702  
Contact Telephone: 949-460-5200  
Contact Fax: Not reported  
Contact Email: JACKIE@BELSHIRE.COM  
Contact Title: Not reported  
EPA Region: 10  
Land Type: Private  
Federal Waste Generator Description: Not a generator, verified  
Non-Notifier: Not reported  
Biennial Report Cycle: Not reported  
Accessibility: Not reported

Map ID  
Direction  
Distance  
Elevation

MAP FINDINGS

Site

Database(s)

EDR ID Number  
EPA ID Number

ARCO 5243 (Continued)

1004794458

Active Site Indicator:	Not reported
State District Owner:	WA
State District:	NWRO
Mailing Address:	PO BOX 6038
Mailing City,State,Zip:	ARTESIA, WA 90702
Owner Name:	BP WEST COAST PRODUCTS LLC
Owner Type:	Private
Operator Name:	MERCED MARKET INC
Operator Type:	Private
Short-Term Generator Activity:	No
Importer Activity:	No
Mixed Waste Generator:	No
Transporter Activity:	No
Transfer Facility Activity:	No
Recycler Activity with Storage:	No
Small Quantity On-Site Burner Exemption:	No
Smelting Melting and Refining Furnace Exemption:	No
Underground Injection Control:	No
Off-Site Waste Receipt:	No
Universal Waste Indicator:	No
Universal Waste Destination Facility:	No
Federal Universal Waste:	No
Active Site Fed-Reg Treatment Storage and Disposal Facility:	Not reported
Active Site Converter Treatment storage and Disposal Facility:	Not reported
Active Site State-Reg Treatment Storage and Disposal Facility:	Not reported
Active Site State-Reg Handler:	---
Federal Facility Indicator:	Not reported
Hazardous Secondary Material Indicator:	NN
Sub-Part K Indicator:	Not reported
Commercial TSD Indicator:	No
Treatment Storage and Disposal Type:	Not reported
2018 GPRA Permit Baseline:	Not on the Baseline
2018 GPRA Renewals Baseline:	Not on the Baseline
Permit Renewals Workload Universe:	Not reported
Permit Workload Universe:	Not reported
Permit Progress Universe:	Not reported
Post-Closure Workload Universe:	Not reported
Closure Workload Universe:	Not reported
202 GPRA Corrective Action Baseline:	No
Corrective Action Workload Universe:	No
Subject to Corrective Action Universe:	No
Non-TSDFs Where RCRA CA has Been Imposed Universe:	No
TSDFs Potentially Subject to CA Under 3004 (u)/(v) Universe:	No
TSDFs Only Subject to CA under Discretionary Auth Universe:	No
Corrective Action Priority Ranking:	No NCAPS ranking
Environmental Control Indicator:	No
Institutional Control Indicator:	No
Human Exposure Controls Indicator:	N/A
Groundwater Controls Indicator:	N/A
Operating TSDF Universe:	Not reported
Full Enforcement Universe:	Not reported
Significant Non-Complier Universe:	No
Unaddressed Significant Non-Complier Universe:	No
Addressed Significant Non-Complier Universe:	No
Significant Non-Complier With a Compliance Schedule Universe:	No
Financial Assurance Required:	Not reported
Handler Date of Last Change:	2018-05-08 14:38:39.0

Map ID  
Direction  
Distance  
Elevation

MAP FINDINGS

Site

Database(s)

EDR ID Number  
EPA ID Number

**ARCO 5243 (Continued)**

**1004794458**

Recognized Trader-Importer: No  
Recognized Trader-Exporter: No  
Importer of Spent Lead Acid Batteries: No  
Exporter of Spent Lead Acid Batteries: No  
Recycler Activity Without Storage: No  
Manifest Broker: No  
Sub-Part P Indicator: Not reported

Biennial: List of Years

Year: 2009

Click Here for Biennial Reporting System Data:  
Year: 2007

Click Here for Biennial Reporting System Data:  
Year: 2005

Click Here for Biennial Reporting System Data:  
Year: 2003

Click Here for Biennial Reporting System Data:

Hazardous Waste Summary:

Waste Code: D001  
Waste Description: IGNITABLE WASTE

Waste Code: D008  
Waste Description: LEAD

Waste Code: D018  
Waste Description: BENZENE

Handler - Owner Operator:

Owner/Operator Indicator: Operator  
Owner/Operator Name: MERCED MARKET INC  
Legal Status: Private  
Date Became Current: 2000-05-18 00:00:00.  
Date Ended Current: Not reported  
Owner/Operator Address: 31855 PACIFIC HWY SO  
Owner/Operator City,State,Zip: FEDERAL WAY, WA 98003  
Owner/Operator Telephone: 253-941-6459  
Owner/Operator Telephone Ext: Not reported  
Owner/Operator Fax: Not reported  
Owner/Operator Email: Not reported

Owner/Operator Indicator: Operator  
Owner/Operator Name: MERCED MARKET INC  
Legal Status: Private  
Date Became Current: Not reported  
Date Ended Current: Not reported  
Owner/Operator Address: 31855 PACIFIC HWY SO  
Owner/Operator City,State,Zip: FEDERAL WAY, WA 98003  
Owner/Operator Telephone: 253-941-6459  
Owner/Operator Telephone Ext: Not reported  
Owner/Operator Fax: Not reported  
Owner/Operator Email: Not reported

Map ID  
Direction  
Distance  
Elevation

MAP FINDINGS

Site

Database(s)

EDR ID Number  
EPA ID Number

ARCO 5243 (Continued)

1004794458

Owner/Operator Indicator:  
Owner/Operator Name:  
Legal Status:  
Date Became Current:  
Date Ended Current:  
Owner/Operator Address:  
Owner/Operator City,State,Zip:  
Owner/Operator Telephone:  
Owner/Operator Telephone Ext:  
Owner/Operator Fax:  
Owner/Operator Email:

Owner  
ARCO  
Private  
Not reported  
Not reported  
PO BOX 6038  
ARTESIA, CA 90702  
714-670-5283  
Not reported  
Not reported  
Not reported

Owner/Operator Indicator:  
Owner/Operator Name:  
Legal Status:  
Date Became Current:  
Date Ended Current:  
Owner/Operator Address:  
Owner/Operator City,State,Zip:  
Owner/Operator Telephone:  
Owner/Operator Telephone Ext:  
Owner/Operator Fax:  
Owner/Operator Email:

Owner  
ARCO  
Private  
1996-07-10 00:00:00.  
Not reported  
PO BOX 6038  
ARTESIA, CA 90702  
714-670-5423  
Not reported  
Not reported  
Not reported

Owner/Operator Indicator:  
Owner/Operator Name:  
Legal Status:  
Date Became Current:  
Date Ended Current:  
Owner/Operator Address:  
Owner/Operator City,State,Zip:  
Owner/Operator Telephone:  
Owner/Operator Telephone Ext:  
Owner/Operator Fax:  
Owner/Operator Email:

Operator  
REICHART, DEREK  
Private  
Not reported  
Not reported  
PO BOX 6038  
ARTESIA, CA 90702  
714-670-5405  
Not reported  
Not reported  
Not reported

Owner/Operator Indicator:  
Owner/Operator Name:  
Legal Status:  
Date Became Current:  
Date Ended Current:  
Owner/Operator Address:  
Owner/Operator City,State,Zip:  
Owner/Operator Telephone:  
Owner/Operator Telephone Ext:  
Owner/Operator Fax:  
Owner/Operator Email:

Owner  
BP WEST COAST PRODUCTS LLC  
Private  
Not reported  
Not reported  
PO BOX 6038  
ARTESIA, CA 90702  
714-670-3958  
Not reported  
Not reported  
Not reported

Owner/Operator Indicator:  
Owner/Operator Name:  
Legal Status:  
Date Became Current:  
Date Ended Current:  
Owner/Operator Address:  
Owner/Operator City,State,Zip:  
Owner/Operator Telephone:  
Owner/Operator Telephone Ext:

Operator  
MERCED MARKET INC  
Private  
Not reported  
Not reported  
31855 PACIFIC HWY SO  
FEDERAL WAY, WA 98003  
253-941-6459  
Not reported



Map ID  
Direction  
Distance  
Elevation

MAP FINDINGS

Site

Database(s)

EDR ID Number  
EPA ID Number

ARCO 5243 (Continued)

1004794458

Owner/Operator Fax: Not reported  
Owner/Operator Email: Not reported

Owner/Operator Indicator: Owner  
Owner/Operator Name: BP WEST COAST PRODUCTS LLC  
Legal Status: Private  
Date Became Current: Not reported  
Date Ended Current: Not reported  
Owner/Operator Address: PO BOX 6038  
Owner/Operator City,State,Zip: ARTESIA, CA 90702  
Owner/Operator Telephone: 714-670-3958  
Owner/Operator Telephone Ext: Not reported  
Owner/Operator Fax: Not reported  
Owner/Operator Email: Not reported

Owner/Operator Indicator: Owner  
Owner/Operator Name: BP WEST COAST PRODUCTS LLC  
Legal Status: Private  
Date Became Current: Not reported  
Date Ended Current: Not reported  
Owner/Operator Address: PO BOX 6038  
Owner/Operator City,State,Zip: ARTESIA, CA 90702  
Owner/Operator Telephone: 714-670-3958  
Owner/Operator Telephone Ext: Not reported  
Owner/Operator Fax: Not reported  
Owner/Operator Email: Not reported

Owner/Operator Indicator: Operator  
Owner/Operator Name: MERCED MARKET INC  
Legal Status: Private  
Date Became Current: Not reported  
Date Ended Current: Not reported  
Owner/Operator Address: 31855 PACIFIC HWY SO  
Owner/Operator City,State,Zip: FEDERAL WAY, WA 98003  
Owner/Operator Telephone: 253-941-6459  
Owner/Operator Telephone Ext: Not reported  
Owner/Operator Fax: Not reported  
Owner/Operator Email: Not reported

Owner/Operator Indicator: Owner  
Owner/Operator Name: BP WEST COAST PRODUCTS LLC  
Legal Status: Private  
Date Became Current: 1996-07-10 00:00:00.  
Date Ended Current: Not reported  
Owner/Operator Address: PO BOX 6038  
Owner/Operator City,State,Zip: ARTESIA, CA 90702  
Owner/Operator Telephone: 360-371-1492  
Owner/Operator Telephone Ext: Not reported  
Owner/Operator Fax: Not reported  
Owner/Operator Email: Not reported

Owner/Operator Indicator: Owner  
Owner/Operator Name: BP WEST COAST PRODUCTS LLC  
Legal Status: Private  
Date Became Current: Not reported  
Date Ended Current: Not reported  
Owner/Operator Address: PO BOX 6038

Map ID  
Direction  
Distance  
Elevation

MAP FINDINGS

Site

Database(s)

EDR ID Number  
EPA ID Number

ARCO 5243 (Continued)

1004794458

Owner/Operator City,State,Zip:	ARTESIA, CA 90702
Owner/Operator Telephone:	360-371-1492
Owner/Operator Telephone Ext:	Not reported
Owner/Operator Fax:	Not reported
Owner/Operator Email:	Not reported
Owner/Operator Indicator:	Owner
Owner/Operator Name:	ARCO 5243
Legal Status:	Private
Date Became Current:	Not reported
Date Ended Current:	Not reported
Owner/Operator Address:	31855 PACIFIC HWY S
Owner/Operator City,State,Zip:	FEDERAL WAY, WA 98003
Owner/Operator Telephone:	000-000-0000
Owner/Operator Telephone Ext:	Not reported
Owner/Operator Fax:	Not reported
Owner/Operator Email:	Not reported
Owner/Operator Indicator:	Operator
Owner/Operator Name:	ARCO 5243
Legal Status:	Private
Date Became Current:	Not reported
Date Ended Current:	Not reported
Owner/Operator Address:	31855 PACIFIC HWY S
Owner/Operator City,State,Zip:	FEDERAL WAY, WA 98003
Owner/Operator Telephone:	000-000-0000
Owner/Operator Telephone Ext:	Not reported
Owner/Operator Fax:	Not reported
Owner/Operator Email:	Not reported
Owner/Operator Indicator:	Operator
Owner/Operator Name:	REICHART, DEREK
Legal Status:	Private
Date Became Current:	Not reported
Date Ended Current:	Not reported
Owner/Operator Address:	PO BOX 6038
Owner/Operator City,State,Zip:	ARTESIA, CA 90702
Owner/Operator Telephone:	714-670-5405
Owner/Operator Telephone Ext:	Not reported
Owner/Operator Fax:	Not reported
Owner/Operator Email:	Not reported
Owner/Operator Indicator:	Owner
Owner/Operator Name:	ARCO
Legal Status:	Private
Date Became Current:	1996-07-10 00:00:00.
Date Ended Current:	Not reported
Owner/Operator Address:	PO BOX 6038
Owner/Operator City,State,Zip:	ARTESIA, CA 90702
Owner/Operator Telephone:	714-670-5423
Owner/Operator Telephone Ext:	Not reported
Owner/Operator Fax:	Not reported
Owner/Operator Email:	Not reported
Owner/Operator Indicator:	Owner
Owner/Operator Name:	ARCO
Legal Status:	Private

Map ID  
Direction  
Distance  
Elevation

MAP FINDINGS

Site

Database(s)

EDR ID Number  
EPA ID Number

ARCO 5243 (Continued)

1004794458

Date Became Current: 1996-07-10 00:00:00.  
Date Ended Current: Not reported  
Owner/Operator Address: PO BOX 6038  
Owner/Operator City,State,Zip: ARTESIA, CA 90702  
Owner/Operator Telephone: 714-670-5423  
Owner/Operator Telephone Ext: Not reported  
Owner/Operator Fax: Not reported  
Owner/Operator Email: Not reported

Owner/Operator Indicator: Operator  
Owner/Operator Name: MERCED MARKET INC  
Legal Status: Private  
Date Became Current: Not reported  
Date Ended Current: Not reported  
Owner/Operator Address: 31855 PACIFIC HWY SO  
Owner/Operator City,State,Zip: FEDERAL WAY, WA 98003  
Owner/Operator Telephone: 253-941-6459  
Owner/Operator Telephone Ext: Not reported  
Owner/Operator Fax: Not reported  
Owner/Operator Email: Not reported

Owner/Operator Indicator: Owner  
Owner/Operator Name: BP WEST COAST PRODUCTS LLC  
Legal Status: Private  
Date Became Current: Not reported  
Date Ended Current: Not reported  
Owner/Operator Address: PO BOX 6038  
Owner/Operator City,State,Zip: ARTESIA, CA 90702  
Owner/Operator Telephone: 714-670-3958  
Owner/Operator Telephone Ext: Not reported  
Owner/Operator Fax: Not reported  
Owner/Operator Email: Not reported

Owner/Operator Indicator: Operator  
Owner/Operator Name: REICHART, DEREK  
Legal Status: Private  
Date Became Current: Not reported  
Date Ended Current: Not reported  
Owner/Operator Address: PO BOX 6038  
Owner/Operator City,State,Zip: ARTESIA, CA 90702  
Owner/Operator Telephone: 714-670-5405  
Owner/Operator Telephone Ext: Not reported  
Owner/Operator Fax: Not reported  
Owner/Operator Email: Not reported

Owner/Operator Indicator: Owner  
Owner/Operator Name: BP WEST COAST PRODUCTS LLC  
Legal Status: Private  
Date Became Current: Not reported  
Date Ended Current: Not reported  
Owner/Operator Address: PO BOX 6038  
Owner/Operator City,State,Zip: ARTESIA, CA 90702  
Owner/Operator Telephone: 714-670-3958  
Owner/Operator Telephone Ext: Not reported  
Owner/Operator Fax: Not reported  
Owner/Operator Email: Not reported

Map ID  
Direction  
Distance  
Elevation

MAP FINDINGS

Site

Database(s)

EDR ID Number  
EPA ID Number

**ARCO 5243 (Continued)**

**1004794458**

Owner/Operator Indicator: Operator  
Owner/Operator Name: MERCED MARKET INC  
Legal Status: Private  
Date Became Current: 2000-05-18 00:00:00.  
Date Ended Current: Not reported  
Owner/Operator Address: 31855 PACIFIC HWY SO  
Owner/Operator City,State,Zip: FEDERAL WAY, WA 98003  
Owner/Operator Telephone: Not reported  
Owner/Operator Telephone Ext: Not reported  
Owner/Operator Fax: Not reported  
Owner/Operator Email: Not reported

Owner/Operator Indicator: Owner  
Owner/Operator Name: BP WEST COAST PRODUCTS LLC  
Legal Status: Private  
Date Became Current: 1996-07-10 00:00:00.  
Date Ended Current: Not reported  
Owner/Operator Address: PO BOX 6038  
Owner/Operator City,State,Zip: ARTESIA, CA 90702-6038  
Owner/Operator Telephone: Not reported  
Owner/Operator Telephone Ext: Not reported  
Owner/Operator Fax: Not reported  
Owner/Operator Email: Not reported

Owner/Operator Indicator: Operator  
Owner/Operator Name: MERCED MARKET INC  
Legal Status: Private  
Date Became Current: 2000-05-18 00:00:00.  
Date Ended Current: Not reported  
Owner/Operator Address: 31855 PACIFIC HWY SO  
Owner/Operator City,State,Zip: FEDERAL WAY, WA 98003  
Owner/Operator Telephone: Not reported  
Owner/Operator Telephone Ext: Not reported  
Owner/Operator Fax: Not reported  
Owner/Operator Email: Not reported

Owner/Operator Indicator: Owner  
Owner/Operator Name: ARCO 5243  
Legal Status: Private  
Date Became Current: Not reported  
Date Ended Current: Not reported  
Owner/Operator Address: 31855 PACIFIC HWY S  
Owner/Operator City,State,Zip: FEDERAL WAY, WA 98003  
Owner/Operator Telephone: 000-000-0000  
Owner/Operator Telephone Ext: Not reported  
Owner/Operator Fax: Not reported  
Owner/Operator Email: Not reported

Owner/Operator Indicator: Owner  
Owner/Operator Name: ARCO  
Legal Status: Private  
Date Became Current: 1996-07-10 00:00:00.  
Date Ended Current: Not reported  
Owner/Operator Address: PO BOX 6038  
Owner/Operator City,State,Zip: ARTESIA, CA 90702  
Owner/Operator Telephone: 714-670-5423  
Owner/Operator Telephone Ext: Not reported

Map ID  
Direction  
Distance  
Elevation

MAP FINDINGS

Site

Database(s)

EDR ID Number  
EPA ID Number

**ARCO 5243 (Continued)**

**1004794458**

Owner/Operator Fax: Not reported  
Owner/Operator Email: Not reported

Owner/Operator Indicator: Owner  
Owner/Operator Name: ARCO  
Legal Status: Private  
Date Became Current: 1996-07-10 00:00:00.  
Date Ended Current: Not reported  
Owner/Operator Address: PO BOX 6038  
Owner/Operator City,State,Zip: ARTESIA, CA 90702  
Owner/Operator Telephone: 714-670-5423  
Owner/Operator Telephone Ext: Not reported  
Owner/Operator Fax: Not reported  
Owner/Operator Email: Not reported

Owner/Operator Indicator: Owner  
Owner/Operator Name: ARCO  
Legal Status: Private  
Date Became Current: Not reported  
Date Ended Current: Not reported  
Owner/Operator Address: PO BOX 6038  
Owner/Operator City,State,Zip: ARTESIA, CA 90702  
Owner/Operator Telephone: 714-670-5283  
Owner/Operator Telephone Ext: Not reported  
Owner/Operator Fax: Not reported  
Owner/Operator Email: Not reported

Owner/Operator Indicator: Operator  
Owner/Operator Name: REICHART, DEREK  
Legal Status: Private  
Date Became Current: Not reported  
Date Ended Current: Not reported  
Owner/Operator Address: PO BOX 6038  
Owner/Operator City,State,Zip: ARTESIA, CA 90702  
Owner/Operator Telephone: 714-670-5405  
Owner/Operator Telephone Ext: Not reported  
Owner/Operator Fax: Not reported  
Owner/Operator Email: Not reported

Owner/Operator Indicator: Operator  
Owner/Operator Name: MERCED MARKET INC  
Legal Status: Private  
Date Became Current: Not reported  
Date Ended Current: Not reported  
Owner/Operator Address: 31855 PACIFIC HWY SO  
Owner/Operator City,State,Zip: FEDERAL WAY, WA 98003  
Owner/Operator Telephone: 253-941-6459  
Owner/Operator Telephone Ext: Not reported  
Owner/Operator Fax: Not reported  
Owner/Operator Email: Not reported

Owner/Operator Indicator: Operator  
Owner/Operator Name: MERCED MARKET INC  
Legal Status: Private  
Date Became Current: Not reported  
Date Ended Current: Not reported  
Owner/Operator Address: 31855 PACIFIC HWY SO

Map ID  
Direction  
Distance  
Elevation

MAP FINDINGS

Site

Database(s)

EDR ID Number  
EPA ID Number

ARCO 5243 (Continued)

1004794458

Owner/Operator City,State,Zip: FEDERAL WAY, WA 98003  
Owner/Operator Telephone: 253-941-6459  
Owner/Operator Telephone Ext: Not reported  
Owner/Operator Fax: Not reported  
Owner/Operator Email: Not reported

Owner/Operator Indicator: Owner  
Owner/Operator Name: BP WEST COAST PRODUCTS LLC  
Legal Status: Private  
Date Became Current: 1996-07-10 00:00:00.  
Date Ended Current: Not reported  
Owner/Operator Address: PO BOX 6038  
Owner/Operator City,State,Zip: ARTESIA, CA 90702  
Owner/Operator Telephone: 360-371-1492  
Owner/Operator Telephone Ext: Not reported  
Owner/Operator Fax: Not reported  
Owner/Operator Email: Not reported

Owner/Operator Indicator: Operator  
Owner/Operator Name: MERCED MARKET INC  
Legal Status: Private  
Date Became Current: Not reported  
Date Ended Current: Not reported  
Owner/Operator Address: 31855 PACIFIC HWY SO  
Owner/Operator City,State,Zip: FEDERAL WAY, WA 98003  
Owner/Operator Telephone: 253-941-6459  
Owner/Operator Telephone Ext: Not reported  
Owner/Operator Fax: Not reported  
Owner/Operator Email: Not reported

Owner/Operator Indicator: Owner  
Owner/Operator Name: BP WEST COAST PRODUCTS LLC  
Legal Status: Private  
Date Became Current: 1996-07-10 00:00:00.  
Date Ended Current: Not reported  
Owner/Operator Address: PO BOX 6038  
Owner/Operator City,State,Zip: ARTESIA, CA 90702-6038  
Owner/Operator Telephone: Not reported  
Owner/Operator Telephone Ext: Not reported  
Owner/Operator Fax: Not reported  
Owner/Operator Email: Not reported

Owner/Operator Indicator: Owner  
Owner/Operator Name: BP WEST COAST PRODUCTS LLC  
Legal Status: Private  
Date Became Current: 1996-07-10 00:00:00.  
Date Ended Current: Not reported  
Owner/Operator Address: PO BOX 6038  
Owner/Operator City,State,Zip: ARTESIA, CA 90702  
Owner/Operator Telephone: 714-670-3958  
Owner/Operator Telephone Ext: Not reported  
Owner/Operator Fax: Not reported  
Owner/Operator Email: Not reported

Owner/Operator Indicator: Owner  
Owner/Operator Name: BP WEST COAST PRODUCTS LLC  
Legal Status: Private

Map ID  
Direction  
Distance  
Elevation

MAP FINDINGS

Site

Database(s)

EDR ID Number  
EPA ID Number

**ARCO 5243 (Continued)**

**1004794458**

Date Became Current: 1996-07-10 00:00:00.  
Date Ended Current: Not reported  
Owner/Operator Address: PO BOX 6038  
Owner/Operator City,State,Zip: ARTESIA, CA 90702  
Owner/Operator Telephone: 360-371-1492  
Owner/Operator Telephone Ext: Not reported  
Owner/Operator Fax: Not reported  
Owner/Operator Email: Not reported

Owner/Operator Indicator: Owner  
Owner/Operator Name: ARCO 5243  
Legal Status: Private  
Date Became Current: Not reported  
Date Ended Current: Not reported  
Owner/Operator Address: 31855 PACIFIC HWY S  
Owner/Operator City,State,Zip: FEDERAL WAY, WA 98003  
Owner/Operator Telephone: 000-000-0000  
Owner/Operator Telephone Ext: Not reported  
Owner/Operator Fax: Not reported  
Owner/Operator Email: Not reported

Owner/Operator Indicator: Operator  
Owner/Operator Name: ARCO 5243  
Legal Status: Private  
Date Became Current: Not reported  
Date Ended Current: Not reported  
Owner/Operator Address: 31855 PACIFIC HWY S  
Owner/Operator City,State,Zip: FEDERAL WAY, WA 98003  
Owner/Operator Telephone: 000-000-0000  
Owner/Operator Telephone Ext: Not reported  
Owner/Operator Fax: Not reported  
Owner/Operator Email: Not reported

Owner/Operator Indicator: Owner  
Owner/Operator Name: ARCO  
Legal Status: Private  
Date Became Current: Not reported  
Date Ended Current: Not reported  
Owner/Operator Address: PO BOX 6038  
Owner/Operator City,State,Zip: ARTESIA, CA 90702  
Owner/Operator Telephone: 714-670-5283  
Owner/Operator Telephone Ext: Not reported  
Owner/Operator Fax: Not reported  
Owner/Operator Email: Not reported

Owner/Operator Indicator: Operator  
Owner/Operator Name: REICHART, DEREK  
Legal Status: Private  
Date Became Current: Not reported  
Date Ended Current: Not reported  
Owner/Operator Address: PO BOX 6038  
Owner/Operator City,State,Zip: ARTESIA, CA 90702  
Owner/Operator Telephone: 714-670-5405  
Owner/Operator Telephone Ext: Not reported  
Owner/Operator Fax: Not reported  
Owner/Operator Email: Not reported

Map ID  
Direction  
Distance  
Elevation

MAP FINDINGS

Site

Database(s)

EDR ID Number  
EPA ID Number

ARCO 5243 (Continued)

1004794458

Owner/Operator Indicator:  
Owner/Operator Name:  
Legal Status:  
Date Became Current:  
Date Ended Current:  
Owner/Operator Address:  
Owner/Operator City,State,Zip:  
Owner/Operator Telephone:  
Owner/Operator Telephone Ext:  
Owner/Operator Fax:  
Owner/Operator Email:

Operator  
MERCED MARKET INC  
Private  
Not reported  
Not reported  
31855 PACIFIC HWY SO  
FEDERAL WAY, WA 98003  
253-941-6459  
Not reported  
Not reported  
Not reported

Owner/Operator Indicator:  
Owner/Operator Name:  
Legal Status:  
Date Became Current:  
Date Ended Current:  
Owner/Operator Address:  
Owner/Operator City,State,Zip:  
Owner/Operator Telephone:  
Owner/Operator Telephone Ext:  
Owner/Operator Fax:  
Owner/Operator Email:

Operator  
MERCED MARKET INC  
Private  
Not reported  
Not reported  
31855 PACIFIC HWY SO  
FEDERAL WAY, WA 98003  
253-941-6459  
Not reported  
Not reported  
Not reported

Owner/Operator Indicator:  
Owner/Operator Name:  
Legal Status:  
Date Became Current:  
Date Ended Current:  
Owner/Operator Address:  
Owner/Operator City,State,Zip:  
Owner/Operator Telephone:  
Owner/Operator Telephone Ext:  
Owner/Operator Fax:  
Owner/Operator Email:

Owner  
BP WEST COAST PRODUCTS LLC  
Private  
1996-07-10 00:00:00.  
Not reported  
PO BOX 6038  
ARTESIA, CA 90702  
714-670-3958  
Not reported  
Not reported  
Not reported

Owner/Operator Indicator:  
Owner/Operator Name:  
Legal Status:  
Date Became Current:  
Date Ended Current:  
Owner/Operator Address:  
Owner/Operator City,State,Zip:  
Owner/Operator Telephone:  
Owner/Operator Telephone Ext:  
Owner/Operator Fax:  
Owner/Operator Email:

Operator  
MERCED MARKET INC  
Private  
Not reported  
Not reported  
31855 PACIFIC HWY SO  
FEDERAL WAY, WA 98003  
253-941-6459  
Not reported  
Not reported  
Not reported

Owner/Operator Indicator:  
Owner/Operator Name:  
Legal Status:  
Date Became Current:  
Date Ended Current:  
Owner/Operator Address:  
Owner/Operator City,State,Zip:  
Owner/Operator Telephone:  
Owner/Operator Telephone Ext:

Owner  
BP WEST COAST PRODUCTS LLC  
Private  
Not reported  
Not reported  
PO BOX 6038  
ARTESIA, CA 90702  
503-524-6191  
Not reported



Map ID  
Direction  
Distance  
Elevation

MAP FINDINGS

Site

Database(s)

EDR ID Number  
EPA ID Number

**ARCO 5243 (Continued)**

**1004794458**

Owner/Operator Fax: Not reported  
Owner/Operator Email: Not reported

Owner/Operator Indicator: Owner  
Owner/Operator Name: BP WEST COAST PRODUCTS LLC  
Legal Status: Private  
Date Became Current: 1996-07-10 00:00:00.  
Date Ended Current: Not reported  
Owner/Operator Address: PO BOX 6038  
Owner/Operator City,State,Zip: ARTESIA, CA 90702-6038  
Owner/Operator Telephone: 714-670-3958  
Owner/Operator Telephone Ext: Not reported  
Owner/Operator Fax: Not reported  
Owner/Operator Email: Not reported

Owner/Operator Indicator: Owner  
Owner/Operator Name: BP WEST COAST PRODUCTS LLC  
Legal Status: Private  
Date Became Current: Not reported  
Date Ended Current: Not reported  
Owner/Operator Address: PO BOX 6038  
Owner/Operator City,State,Zip: ARTESIA, CA 90702  
Owner/Operator Telephone: 360-371-1492  
Owner/Operator Telephone Ext: Not reported  
Owner/Operator Fax: Not reported  
Owner/Operator Email: Not reported

Owner/Operator Indicator: Owner  
Owner/Operator Name: ARCO  
Legal Status: Private  
Date Became Current: Not reported  
Date Ended Current: Not reported  
Owner/Operator Address: PO BOX 6038  
Owner/Operator City,State,Zip: ARTESIA, CA 90702  
Owner/Operator Telephone: 714-670-5283  
Owner/Operator Telephone Ext: Not reported  
Owner/Operator Fax: Not reported  
Owner/Operator Email: Not reported

Owner/Operator Indicator: Owner  
Owner/Operator Name: ARCO  
Legal Status: Private  
Date Became Current: Not reported  
Date Ended Current: Not reported  
Owner/Operator Address: PO BOX 6038  
Owner/Operator City,State,Zip: ARTESIA, CA 90702  
Owner/Operator Telephone: 714-670-5283  
Owner/Operator Telephone Ext: Not reported  
Owner/Operator Fax: Not reported  
Owner/Operator Email: Not reported

Owner/Operator Indicator: Owner  
Owner/Operator Name: BP WEST COAST PRODUCTS LLC  
Legal Status: Private  
Date Became Current: Not reported  
Date Ended Current: Not reported  
Owner/Operator Address: PO BOX 6038

Map ID  
Direction  
Distance  
Elevation

MAP FINDINGS

Site

Database(s)

EDR ID Number  
EPA ID Number

ARCO 5243 (Continued)

1004794458

Owner/Operator City,State,Zip: ARTESIA, CA 90702  
Owner/Operator Telephone: 714-670-3958  
Owner/Operator Telephone Ext: Not reported  
Owner/Operator Fax: Not reported  
Owner/Operator Email: Not reported

Owner/Operator Indicator: Owner  
Owner/Operator Name: BP WEST COAST PRODUCTS LLC  
Legal Status: Private  
Date Became Current: 1996-07-10 00:00:00.  
Date Ended Current: Not reported  
Owner/Operator Address: PO BOX 6038  
Owner/Operator City,State,Zip: ARTESIA, CA 90702  
Owner/Operator Telephone: 714-670-3958  
Owner/Operator Telephone Ext: Not reported  
Owner/Operator Fax: Not reported  
Owner/Operator Email: Not reported

Owner/Operator Indicator: Owner  
Owner/Operator Name: BP WEST COAST PRODUCTS LLC  
Legal Status: Private  
Date Became Current: Not reported  
Date Ended Current: Not reported  
Owner/Operator Address: PO BOX 6038  
Owner/Operator City,State,Zip: ARTESIA, CA 90702  
Owner/Operator Telephone: 360-371-1492  
Owner/Operator Telephone Ext: Not reported  
Owner/Operator Fax: Not reported  
Owner/Operator Email: Not reported

Owner/Operator Indicator: Owner  
Owner/Operator Name: ARCO 5243  
Legal Status: Private  
Date Became Current: Not reported  
Date Ended Current: Not reported  
Owner/Operator Address: 31855 PACIFIC HWY S  
Owner/Operator City,State,Zip: FEDERAL WAY, WA 98003  
Owner/Operator Telephone: 000-000-0000  
Owner/Operator Telephone Ext: Not reported  
Owner/Operator Fax: Not reported  
Owner/Operator Email: Not reported

Owner/Operator Indicator: Owner  
Owner/Operator Name: ARCO  
Legal Status: Private  
Date Became Current: 1996-07-10 00:00:00.  
Date Ended Current: Not reported  
Owner/Operator Address: PO BOX 6038  
Owner/Operator City,State,Zip: ARTESIA, CA 90702  
Owner/Operator Telephone: 714-670-5423  
Owner/Operator Telephone Ext: Not reported  
Owner/Operator Fax: Not reported  
Owner/Operator Email: Not reported

Owner/Operator Indicator: Owner  
Owner/Operator Name: ARCO  
Legal Status: Private

Map ID  
Direction  
Distance  
Elevation

MAP FINDINGS

Site

Database(s)

EDR ID Number  
EPA ID Number

ARCO 5243 (Continued)

1004794458

Date Became Current:	Not reported
Date Ended Current:	Not reported
Owner/Operator Address:	PO BOX 6038
Owner/Operator City,State,Zip:	ARTESIA, CA 90702
Owner/Operator Telephone:	714-670-5283
Owner/Operator Telephone Ext:	Not reported
Owner/Operator Fax:	Not reported
Owner/Operator Email:	Not reported
Owner/Operator Indicator:	Owner
Owner/Operator Name:	ARCO
Legal Status:	Private
Date Became Current:	1996-07-10 00:00:00.
Date Ended Current:	Not reported
Owner/Operator Address:	PO BOX 6038
Owner/Operator City,State,Zip:	ARTESIA, CA 90702
Owner/Operator Telephone:	714-670-5423
Owner/Operator Telephone Ext:	Not reported
Owner/Operator Fax:	Not reported
Owner/Operator Email:	Not reported
Owner/Operator Indicator:	Operator
Owner/Operator Name:	REICHART, DEREK
Legal Status:	Private
Date Became Current:	Not reported
Date Ended Current:	Not reported
Owner/Operator Address:	PO BOX 6038
Owner/Operator City,State,Zip:	ARTESIA, CA 90702
Owner/Operator Telephone:	714-670-5405
Owner/Operator Telephone Ext:	Not reported
Owner/Operator Fax:	Not reported
Owner/Operator Email:	Not reported
Owner/Operator Indicator:	Owner
Owner/Operator Name:	BP WEST COAST PRODUCTS LLC
Legal Status:	Private
Date Became Current:	1996-07-10 00:00:00.
Date Ended Current:	Not reported
Owner/Operator Address:	PO BOX 6038
Owner/Operator City,State,Zip:	ARTESIA, CA 90702
Owner/Operator Telephone:	714-670-3958
Owner/Operator Telephone Ext:	Not reported
Owner/Operator Fax:	Not reported
Owner/Operator Email:	Not reported
Owner/Operator Indicator:	Owner
Owner/Operator Name:	BP WEST COAST PRODUCTS LLC
Legal Status:	Private
Date Became Current:	1996-07-10 00:00:00.
Date Ended Current:	Not reported
Owner/Operator Address:	PO BOX 6038
Owner/Operator City,State,Zip:	ARTESIA, CA 90702
Owner/Operator Telephone:	714-670-3958
Owner/Operator Telephone Ext:	Not reported
Owner/Operator Fax:	Not reported
Owner/Operator Email:	Not reported

Map ID  
Direction  
Distance  
Elevation

MAP FINDINGS

Site

Database(s)

EDR ID Number  
EPA ID Number

ARCO 5243 (Continued)

1004794458

Owner/Operator Indicator: Owner  
Owner/Operator Name: BP WEST COAST PRODUCTS LLC  
Legal Status: Private  
Date Became Current: 1996-07-10 00:00:00.  
Date Ended Current: Not reported  
Owner/Operator Address: PO BOX 6038  
Owner/Operator City,State,Zip: ARTESIA, CA 90702  
Owner/Operator Telephone: 714-670-3958  
Owner/Operator Telephone Ext: Not reported  
Owner/Operator Fax: Not reported  
Owner/Operator Email: Not reported

Owner/Operator Indicator: Owner  
Owner/Operator Name: BP WEST COAST PRODUCTS LLC  
Legal Status: Private  
Date Became Current: 1996-07-10 00:00:00.  
Date Ended Current: Not reported  
Owner/Operator Address: PO BOX 6038  
Owner/Operator City,State,Zip: ARTESIA, CA 90702  
Owner/Operator Telephone: 503-524-6191  
Owner/Operator Telephone Ext: Not reported  
Owner/Operator Fax: Not reported  
Owner/Operator Email: Not reported

Owner/Operator Indicator: Operator  
Owner/Operator Name: MERCED MARKET INC  
Legal Status: Private  
Date Became Current: Not reported  
Date Ended Current: Not reported  
Owner/Operator Address: 31855 PACIFIC HWY SO  
Owner/Operator City,State,Zip: FEDERAL WAY, WA 98003  
Owner/Operator Telephone: 253-941-6459  
Owner/Operator Telephone Ext: Not reported  
Owner/Operator Fax: Not reported  
Owner/Operator Email: Not reported

Owner/Operator Indicator: Operator  
Owner/Operator Name: REICHART, DEREK  
Legal Status: Private  
Date Became Current: Not reported  
Date Ended Current: Not reported  
Owner/Operator Address: PO BOX 6038  
Owner/Operator City,State,Zip: ARTESIA, CA 90702  
Owner/Operator Telephone: 714-670-5405  
Owner/Operator Telephone Ext: Not reported  
Owner/Operator Fax: Not reported  
Owner/Operator Email: Not reported

Owner/Operator Indicator: Owner  
Owner/Operator Name: ARCO  
Legal Status: Private  
Date Became Current: Not reported  
Date Ended Current: Not reported  
Owner/Operator Address: PO BOX 6038  
Owner/Operator City,State,Zip: ARTESIA, CA 90702  
Owner/Operator Telephone: 714-670-5283  
Owner/Operator Telephone Ext: Not reported

Map ID  
Direction  
Distance  
Elevation

MAP FINDINGS

Site

Database(s)

EDR ID Number  
EPA ID Number

ARCO 5243 (Continued)

1004794458

Owner/Operator Fax: Not reported  
Owner/Operator Email: Not reported

Owner/Operator Indicator: Owner  
Owner/Operator Name: BP WEST COAST PRODUCTS LLC  
Legal Status: Private  
Date Became Current: Not reported  
Date Ended Current: Not reported  
Owner/Operator Address: PO BOX 6038  
Owner/Operator City,State,Zip: ARTESIA, CA 90702  
Owner/Operator Telephone: 714-670-3958  
Owner/Operator Telephone Ext: Not reported  
Owner/Operator Fax: Not reported  
Owner/Operator Email: Not reported

Owner/Operator Indicator: Owner  
Owner/Operator Name: BP WEST COAST PRODUCTS LLC  
Legal Status: Private  
Date Became Current: 1996-07-10 00:00:00.  
Date Ended Current: Not reported  
Owner/Operator Address: PO BOX 6038  
Owner/Operator City,State,Zip: ARTESIA, CA 90702  
Owner/Operator Telephone: 714-670-3958  
Owner/Operator Telephone Ext: Not reported  
Owner/Operator Fax: Not reported  
Owner/Operator Email: Not reported

Owner/Operator Indicator: Operator  
Owner/Operator Name: MERCED MARKET INC  
Legal Status: Private  
Date Became Current: 2000-05-18 00:00:00.  
Date Ended Current: Not reported  
Owner/Operator Address: 31855 PACIFIC HWY SO  
Owner/Operator City,State,Zip: FEDERAL WAY, WA 98003  
Owner/Operator Telephone: Not reported  
Owner/Operator Telephone Ext: Not reported  
Owner/Operator Fax: Not reported  
Owner/Operator Email: Not reported

Owner/Operator Indicator: Owner  
Owner/Operator Name: BP WEST COAST PRODUCTS LLC  
Legal Status: Private  
Date Became Current: 1996-07-10 00:00:00.  
Date Ended Current: Not reported  
Owner/Operator Address: PO BOX 6038  
Owner/Operator City,State,Zip: ARTESIA, CA 90702-6038  
Owner/Operator Telephone: Not reported  
Owner/Operator Telephone Ext: Not reported  
Owner/Operator Fax: Not reported  
Owner/Operator Email: Not reported

Historic Generators:  
Receive Date: 2009-11-02 00:00:00.0  
Handler Name: ARCO 5243  
Federal Waste Generator Description: Not a generator, verified  
State District Owner: WA  
Large Quantity Handler of Universal Waste: No

Map ID  
Direction  
Distance  
Elevation

MAP FINDINGS

Site

Database(s)

EDR ID Number  
EPA ID Number

**ARCO 5243 (Continued)**

**1004794458**

Recognized Trader Importer: No  
Recognized Trader Exporter: No  
Spent Lead Acid Battery Importer: No  
Spent Lead Acid Battery Exporter: No  
Current Record: No  
Non Storage Recycler Activity: Not reported  
Electronic Manifest Broker: Not reported

Receive Date: 2009-11-03 00:00:00.0  
Handler Name: ARCO 5243  
Federal Waste Generator Description: Not a generator, verified  
State District Owner: WA  
Large Quantity Handler of Universal Waste: No  
Recognized Trader Importer: No  
Recognized Trader Exporter: No  
Spent Lead Acid Battery Importer: No  
Spent Lead Acid Battery Exporter: No  
Current Record: No  
Non Storage Recycler Activity: Not reported  
Electronic Manifest Broker: Not reported

Receive Date: 2013-03-01 00:00:00.0  
Handler Name: ARCO 5243  
Federal Waste Generator Description: Not a generator, verified  
State District Owner: WA  
Large Quantity Handler of Universal Waste: No  
Recognized Trader Importer: No  
Recognized Trader Exporter: No  
Spent Lead Acid Battery Importer: No  
Spent Lead Acid Battery Exporter: No  
Current Record: Yes  
Non Storage Recycler Activity: Not reported  
Electronic Manifest Broker: Not reported

Receive Date: 1993-12-31 00:00:00.0  
Handler Name: ARCO 5243  
Federal Waste Generator Description: Small Quantity Generator  
State District Owner: WA  
Large Quantity Handler of Universal Waste: No  
Recognized Trader Importer: No  
Recognized Trader Exporter: No  
Spent Lead Acid Battery Importer: No  
Spent Lead Acid Battery Exporter: No  
Current Record: No  
Non Storage Recycler Activity: Not reported  
Electronic Manifest Broker: Not reported

Receive Date: 1996-04-09 00:00:00.0  
Handler Name: ARCO 5243  
Federal Waste Generator Description: Conditionally Exempt Small Quantity Generator  
State District Owner: WA  
Large Quantity Handler of Universal Waste: No  
Recognized Trader Importer: No  
Recognized Trader Exporter: No  
Spent Lead Acid Battery Importer: No  
Spent Lead Acid Battery Exporter: No  
Current Record: No

Map ID  
Direction  
Distance  
Elevation

MAP FINDINGS

Site

Database(s)

EDR ID Number  
EPA ID Number

ARCO 5243 (Continued)

1004794458

Non Storage Recycler Activity:	Not reported
Electronic Manifest Broker:	Not reported
Receive Date:	1997-03-19 00:00:00.0
Handler Name:	ARCO 5243
Federal Waste Generator Description:	Conditionally Exempt Small Quantity Generator
State District Owner:	WA
Large Quantity Handler of Universal Waste:	No
Recognized Trader Importer:	No
Recognized Trader Exporter:	No
Spent Lead Acid Battery Importer:	No
Spent Lead Acid Battery Exporter:	No
Current Record:	No
Non Storage Recycler Activity:	Not reported
Electronic Manifest Broker:	Not reported
Receive Date:	1998-02-13 00:00:00.0
Handler Name:	ARCO 5243
Federal Waste Generator Description:	Not a generator, verified
State District Owner:	WA
Large Quantity Handler of Universal Waste:	No
Recognized Trader Importer:	No
Recognized Trader Exporter:	No
Spent Lead Acid Battery Importer:	No
Spent Lead Acid Battery Exporter:	No
Current Record:	No
Non Storage Recycler Activity:	Not reported
Electronic Manifest Broker:	Not reported
Receive Date:	1999-01-22 00:00:00.0
Handler Name:	ARCO 5243
Federal Waste Generator Description:	Conditionally Exempt Small Quantity Generator
State District Owner:	WA
Large Quantity Handler of Universal Waste:	No
Recognized Trader Importer:	No
Recognized Trader Exporter:	No
Spent Lead Acid Battery Importer:	No
Spent Lead Acid Battery Exporter:	No
Current Record:	No
Non Storage Recycler Activity:	Not reported
Electronic Manifest Broker:	Not reported
Receive Date:	2000-03-02 00:00:00.0
Handler Name:	ARCO 5243
Federal Waste Generator Description:	Conditionally Exempt Small Quantity Generator
State District Owner:	WA
Large Quantity Handler of Universal Waste:	No
Recognized Trader Importer:	No
Recognized Trader Exporter:	No
Spent Lead Acid Battery Importer:	No
Spent Lead Acid Battery Exporter:	No
Current Record:	No
Non Storage Recycler Activity:	Not reported
Electronic Manifest Broker:	Not reported
Receive Date:	2001-03-28 00:00:00.0
Handler Name:	ARCO 5243

Map ID  
Direction  
Distance  
Elevation

MAP FINDINGS

Site

Database(s)

EDR ID Number  
EPA ID Number

ARCO 5243 (Continued)

1004794458

Federal Waste Generator Description: Conditionally Exempt Small Quantity Generator  
State District Owner: WA  
Large Quantity Handler of Universal Waste: No  
Recognized Trader Importer: No  
Recognized Trader Exporter: No  
Spent Lead Acid Battery Importer: No  
Spent Lead Acid Battery Exporter: No  
Current Record: No  
Non Storage Recycler Activity: Not reported  
Electronic Manifest Broker: Not reported

Receive Date: 2002-03-29 00:00:00.0

Handler Name: ARCO 5243

Federal Waste Generator Description: Conditionally Exempt Small Quantity Generator  
State District Owner: WA  
Large Quantity Handler of Universal Waste: No  
Recognized Trader Importer: No  
Recognized Trader Exporter: No  
Spent Lead Acid Battery Importer: No  
Spent Lead Acid Battery Exporter: No  
Current Record: No  
Non Storage Recycler Activity: Not reported  
Electronic Manifest Broker: Not reported

Receive Date: 2003-02-10 00:00:00.0

Handler Name: ARCO 5243

Federal Waste Generator Description: Conditionally Exempt Small Quantity Generator  
State District Owner: WA  
Large Quantity Handler of Universal Waste: No  
Recognized Trader Importer: No  
Recognized Trader Exporter: No  
Spent Lead Acid Battery Importer: No  
Spent Lead Acid Battery Exporter: No  
Current Record: No  
Non Storage Recycler Activity: Not reported  
Electronic Manifest Broker: Not reported

Receive Date: 2004-03-29 00:00:00.0

Handler Name: ARCO 5243

Federal Waste Generator Description: Not a generator, verified  
State District Owner: WA  
Large Quantity Handler of Universal Waste: No  
Recognized Trader Importer: No  
Recognized Trader Exporter: No  
Spent Lead Acid Battery Importer: No  
Spent Lead Acid Battery Exporter: No  
Current Record: No  
Non Storage Recycler Activity: Not reported  
Electronic Manifest Broker: Not reported

Receive Date: 2005-02-21 00:00:00.0

Handler Name: ARCO 5243

Federal Waste Generator Description: Not a generator, verified  
State District Owner: WA  
Large Quantity Handler of Universal Waste: No  
Recognized Trader Importer: No  
Recognized Trader Exporter: No



Map ID  
Direction  
Distance  
Elevation

MAP FINDINGS

Site

Database(s)

EDR ID Number  
EPA ID Number

**ARCO 5243 (Continued)**

**1004794458**

Spent Lead Acid Battery Importer: No  
Spent Lead Acid Battery Exporter: No  
Current Record: No  
Non Storage Recycler Activity: Not reported  
Electronic Manifest Broker: Not reported

Receive Date: 2006-02-24 00:00:00.0  
Handler Name: ARCO 5243  
Federal Waste Generator Description: Small Quantity Generator  
State District Owner: WA  
Large Quantity Handler of Universal Waste: No  
Recognized Trader Importer: No  
Recognized Trader Exporter: No  
Spent Lead Acid Battery Importer: No  
Spent Lead Acid Battery Exporter: No  
Current Record: No  
Non Storage Recycler Activity: Not reported  
Electronic Manifest Broker: Not reported

Receive Date: 2007-02-20 00:00:00.0  
Handler Name: ARCO 5243  
Federal Waste Generator Description: Not a generator, verified  
State District Owner: WA  
Large Quantity Handler of Universal Waste: No  
Recognized Trader Importer: No  
Recognized Trader Exporter: No  
Spent Lead Acid Battery Importer: No  
Spent Lead Acid Battery Exporter: No  
Current Record: No  
Non Storage Recycler Activity: Not reported  
Electronic Manifest Broker: Not reported

Receive Date: 2008-02-26 00:00:00.0  
Handler Name: ARCO 5243  
Federal Waste Generator Description: Not a generator, verified  
State District Owner: WA  
Large Quantity Handler of Universal Waste: No  
Recognized Trader Importer: No  
Recognized Trader Exporter: No  
Spent Lead Acid Battery Importer: No  
Spent Lead Acid Battery Exporter: No  
Current Record: No  
Non Storage Recycler Activity: Not reported  
Electronic Manifest Broker: Not reported

Receive Date: 2009-02-12 00:00:00.0  
Handler Name: ARCO 5243  
Federal Waste Generator Description: Not a generator, verified  
State District Owner: WA  
Large Quantity Handler of Universal Waste: No  
Recognized Trader Importer: No  
Recognized Trader Exporter: No  
Spent Lead Acid Battery Importer: No  
Spent Lead Acid Battery Exporter: No  
Current Record: No  
Non Storage Recycler Activity: Not reported  
Electronic Manifest Broker: Not reported

Map ID  
Direction  
Distance  
Elevation

MAP FINDINGS

Site

Database(s)

EDR ID Number  
EPA ID Number

**ARCO 5243 (Continued)**

**1004794458**

Receive Date: 2009-11-02 00:00:00.0  
Handler Name: ARCO 5243  
Federal Waste Generator Description: Not a generator, verified  
State District Owner: WA  
Large Quantity Handler of Universal Waste: No  
Recognized Trader Importer: No  
Recognized Trader Exporter: No  
Spent Lead Acid Battery Importer: No  
Spent Lead Acid Battery Exporter: No  
Current Record: No  
Non Storage Recycler Activity: Not reported  
Electronic Manifest Broker: Not reported

Receive Date: 2013-02-20 00:00:00.0  
Handler Name: ARCO 5243  
Federal Waste Generator Description: Conditionally Exempt Small Quantity Generator  
State District Owner: WA  
Large Quantity Handler of Universal Waste: No  
Recognized Trader Importer: No  
Recognized Trader Exporter: No  
Spent Lead Acid Battery Importer: No  
Spent Lead Acid Battery Exporter: No  
Current Record: No  
Non Storage Recycler Activity: Not reported  
Electronic Manifest Broker: Not reported

Receive Date: 2013-02-28 00:00:00.0  
Handler Name: ARCO 5243  
Federal Waste Generator Description: Not a generator, verified  
State District Owner: WA  
Large Quantity Handler of Universal Waste: No  
Recognized Trader Importer: No  
Recognized Trader Exporter: No  
Spent Lead Acid Battery Importer: No  
Spent Lead Acid Battery Exporter: No  
Current Record: No  
Non Storage Recycler Activity: Not reported  
Electronic Manifest Broker: Not reported

Receive Date: 2003-12-31 00:00:00.0  
Handler Name: ARCO 5243  
Federal Waste Generator Description: Not a generator, verified  
State District Owner: WA  
Large Quantity Handler of Universal Waste: No  
Recognized Trader Importer: No  
Recognized Trader Exporter: No  
Spent Lead Acid Battery Importer: No  
Spent Lead Acid Battery Exporter: No  
Current Record: No  
Non Storage Recycler Activity: Not reported  
Electronic Manifest Broker: Not reported

Receive Date: 2005-12-31 00:00:00.0  
Handler Name: ARCO 5243  
Federal Waste Generator Description: Small Quantity Generator  
State District Owner: WA  
Large Quantity Handler of Universal Waste: No

Map ID  
Direction  
Distance  
Elevation

MAP FINDINGS

Site

Database(s)

EDR ID Number  
EPA ID Number

**ARCO 5243 (Continued)**

**1004794458**

Recognized Trader Importer: No  
Recognized Trader Exporter: No  
Spent Lead Acid Battery Importer: No  
Spent Lead Acid Battery Exporter: No  
Current Record: No  
Non Storage Recycler Activity: Not reported  
Electronic Manifest Broker: Not reported

Receive Date: 2007-12-31 00:00:00.0  
Handler Name: ARCO 5243  
Federal Waste Generator Description: Not a generator, verified  
State District Owner: WA  
Large Quantity Handler of Universal Waste: No  
Recognized Trader Importer: No  
Recognized Trader Exporter: No  
Spent Lead Acid Battery Importer: No  
Spent Lead Acid Battery Exporter: No  
Current Record: No  
Non Storage Recycler Activity: Not reported  
Electronic Manifest Broker: Not reported

List of NAICS Codes and Descriptions:

NAICS Code: 44711  
NAICS Description: GASOLINE STATIONS WITH CONVENIENCE STORES

NAICS Code: 447110  
NAICS Description: GASOLINE STATIONS WITH CONVENIENCE STORES

Facility Has Received Notices of Violations:

Violations: No Violations Found

Evaluation Action Summary:

Evaluations: No Evaluations Found

FINDS:

Registry ID: 110005381620

Click Here:

Environmental Interest/Information System:

Washington Facility / Site Identification System (WA-FSIS) provides a means to query and display data maintained by the Washington Department of Ecology. This system contains key information for each facility/site that is currently, or has been, of interest to the Air Quality, Dam Safety, Hazardous Waste, Toxics Cleanup, and Water Quality Programs.

RCRAInfo is a national information system that supports the Resource Conservation and Recovery Act (RCRA) program through the tracking of events and activities related to facilities that generate, transport, and treat, store, or dispose of hazardous waste. RCRAInfo allows RCRA program staff to track the notification, permit, compliance, and corrective action activities required under RCRA.

HAZARDOUS WASTE BIENNIAL REPORTER

**ARCO 5243 (Continued)**

**1004794458**

[Click this hyperlink](#) while viewing on your computer to access additional FINDS: detail in the EDR Site Report.

**ECHO:**

Envid: 1004794458  
Registry ID: 110005381620  
DFR URL: <http://echo.epa.gov/detailed-facility-report?fid=110005381620>  
Name: ARCO 5243  
Address: 31855 PACIFIC HWY S  
City,State,Zip: FEDERAL WAY, WA 98003

**WA Financial Assurance 1:**

Name: ARCO 05243 MERCED MARKET INC  
Address: 31855 PACIFIC HWY S  
City,State,Zip: FEDERAL WAY, WA 98003  
DOE Site ID: 8779  
Financial Resp Type: AIG SPECIALTY INSURANCE COMPANY  
Inception Date: 01/01/2020  
Expiration Date: 01/01/2021  
Address 2: Not reported  
Policy Number: ST 1904230  
Effective Date: 01/01/2020  
Liability Limit Type: Mktg, 1-100 tanks; 1m per occurrence, 1m aggregate  
Compliance Method: Approved pollution liability insurance  
Proof of Responsibility Document Flag: 0  
Retroactive Date: 01/01/2019  
Latitude: 47.3156  
Longitude: -122.31395

Name: ARCO 05243 MERCED MARKET INC  
Address: 31855 PACIFIC HWY S  
City,State,Zip: FEDERAL WAY, WA 98003  
DOE Site ID: 8779  
Financial Resp Type: AIG SPECIALTY INSURANCE COMPANY  
Inception Date: 01/01/2019  
Expiration Date: 01/01/2020  
Address 2: Not reported  
Policy Number: ST1904230  
Effective Date: 01/01/2019  
Liability Limit Type: Mktg, 1-100 tanks; 1m per occurrence, 1m aggregate  
Compliance Method: Approved pollution liability insurance  
Proof of Responsibility Document Flag: 0  
Retroactive Date: 01/01/2019  
Latitude: 47.3156  
Longitude: -122.31395

**WA MANIFEST:**

Name: ARCO 5243  
Address: 31855 PACIFIC HWY S  
City,State,Zip: FEDERAL WAY, WA 98003  
Facility Address 2: Not reported  
Facility ID: 29499326  
EPA ID: WAD988514824  
NAICS: 447110  
State Waste Code Desc: Not reported  
Federal Waste Code Desc: Not reported

Map ID  
Direction  
Distance  
Elevation

MAP FINDINGS

Site

Database(s)

EDR ID Number  
EPA ID Number

ARCO 5243 (Continued)

1004794458

Form Comm:	Not reported
Data Year:	2012
Permit by Rule:	False
Mailing Address 2:	Not reported
Treatment by Generator:	False
Mixed Radioactive Waste:	False
Importer of Hazardous Waste:	False
Immediate Recycler:	False
Treatment/Storage/Disposal/Recycling Facility:	False
Generator of Dangerous Fuel Waste:	False
Generator Marketing to Burner:	False
Other Marketers (i.e., blender, distributor, etc.):	False
Utility Boiler Burner:	False
Industry Boiler Burner:	False
Industrial Furnace:	False
Smelter Defferal:	False
Universal Waste:	Not reported
Off-Specification:	Not reported
LN Address 2:	Not reported
Tax Reg #:	409018414
Business Type:	Gas station with store
Mail Name:	BP West Coast Products LLC
Mailing Address:	PO Box 6038
Mailing City,State,Zip:	ARTESIA, CA 90702-6038
Legal Organization Name:	BP West Coast Products LLC
Legal Organization Type:	Private
Legal Contact:	Teresa Santana
Legal Address:	PO BOX 6038
Legal Address 2:	Not reported
Legal City,State,Zip:	ARTESIA, CA 90702-6038
Legal Phone Number:	(360)371-1492
Legal Effective Date:	07/10/1996
Land Organization Name:	BP West Coast Products LLC
Land Organization Type:	Private
Land Contact:	Not reported
Land Address:	PO BOX 6038
Land City,State,Zip:	ARTESIA, CA 90702-6038
Land Phone Number:	(360)371-1492
Operator Organization Name:	Merced Market Inc
Operator Organization Type:	Private
Operator:	Not reported
Operator Address:	31855 Pacific Hwy SO
Operator Address 2:	Not reported
Operator City,State,Zip:	Federal Way, WA 98003
Operator Phone Number:	253-941-6459
Operator Effective Date:	05/18/2000
Site Contact:	Chris Weber
Site Contact Address:	PO BOX 6038
Contact City,State,Zip:	ARTESIA, CA 90702
Site Contact Phone Number:	(360)371-1492
Site Contact Email:	Not reported
Gen Status Code:	XQG
Monthly Generation:	False
Batch Generation:	False
One Time Generation:	False
Transport Own Waste:	False
Tranports Other Waste:	False

Map ID  
Direction  
Distance  
Elevation

MAP FINDINGS

Site

Database(s)

EDR ID Number  
EPA ID Number

ARCO 5243 (Continued)

1004794458

Recycler Onsite:	False
Transfer Facility:	False
Other Exemption:	Not reported
UW Battery Gen:	False
Used Oil Transporter:	False
Used Oil Transfer Facility:	False
Used Oil Processor:	False
Used Oil Refiner:	False
Used Oil Fuel Marketer Directs Shipments:	False
Used Oil Fuel Marketer Meets Specs:	False
Site Contact Address 2:	Not reported
SIC Code:	Not reported
CRK Number:	Not reported
Active:	Not reported
CAS Number:	Not reported
Chemical Name:	Not reported
EHS:	Not reported
EHS CAS Number:	Not reported
EHS Name:	Not reported
Name:	ARCO 5243
Address:	31855 PACIFIC HWY S
City,State,Zip:	FEDERAL WAY, WA 98003
Facility Address 2:	Not reported
Facility ID:	29499326
EPA ID:	WAD988514824
NAICS:	44711
State Waste Code Desc:	Not reported
Federal Waste Code Desc:	Not reported
Form Comm:	Not reported
Data Year:	2009
Permit by Rule:	False
Mailing Address 2:	Not reported
Treatment by Generator:	False
Mixed Radioactive Waste:	False
Importer of Hazardous Waste:	False
Immediate Recycler:	False
Treatment/Storage/Disposal/Recycling Facility:	False
Generator of Dangerous Fuel Waste:	False
Generator Marketing to Burner:	False
Other Marketers (i.e., blender, distributor, etc.):	False
Utility Boiler Burner:	False
Industry Boiler Burner:	False
Industrial Furnace:	False
Smelter Defferal:	False
Universal Waste:	Not reported
Off-Specification:	Not reported
LN Address 2:	Not reported
Tax Reg #:	409018414
Business Type:	Gas statino with store
Mail Name:	BP West Coast Products LLC
Mailing Address:	PO Box 6038
Mailing City,State,Zip:	ARTESIA, CA 90702-6038
Legal Organization Name:	BP West Coast Products LLC
Legal Organization Type:	Private
Legal Contact:	Teresa Santana
Legal Address:	PO BOX 6038

Map ID  
Direction  
Distance  
Elevation

MAP FINDINGS

Site

Database(s)

EDR ID Number  
EPA ID Number

**ARCO 5243 (Continued)**

**1004794458**

Legal Address 2:	Not reported
Legal City,State,Zip:	ARTESIA, CA 90702-6038
Legal Phone Number:	(714)670-3958
Legal Effective Date:	07/10/1996
Land Organization Name:	BP West Coast Products LLC
Land Organization Type:	Private
Land Contact:	Not reported
Land Address:	PO BOX 6038
Land City,State,Zip:	ARTESIA, CA 90702-6038
Land Phone Number:	(714)670-3958
Operator Organization Name:	Merced Market Inc
Operator Organization Type:	Private
Operator:	Not reported
Operator Address:	31855 Pacific Hwy SO
Operator Address 2:	Not reported
Operator City,State,Zip:	Federal Way, WA 98003
Operator Phone Number:	253-941-6459
Operator Effective Date:	05/18/2000
Site Contact:	Bratzo Basagoitia
Site Contact Address:	PO BOX 6038
Contact City,State,Zip:	ARTESIA, CA 90702
Site Contact Phone Number:	(714)670-3958
Site Contact Email:	basabm@bp.com
Gen Status Code:	XQG
Monthly Generation:	False
Batch Generation:	False
One Time Generation:	False
Transport Own Waste:	False
Tranports Other Waste:	False
Recycler Onsite:	False
Transfer Facility:	False
Other Exemption:	Not reported
UW Battery Gen:	False
Used Oil Transporter:	False
Used Oil Transfer Facility:	False
Used Oil Processor:	False
Used Oil Refiner:	False
Used Oil Fuel Marketer Directs Shipments:	False
Used Oil Fuel Marketer Meets Specs:	False
Site Contact Address 2:	Not reported
SIC Code:	Not reported
CRK Number:	Not reported
Active:	Not reported
CAS Number:	Not reported
Chemical Name:	Not reported
EHS:	Not reported
EHS CAS Number:	Not reported
EHS Name:	Not reported
Name:	ARCO 5243
Address:	31855 PACIFIC HWY S
City,State,Zip:	FEDERAL WAY, WA 98003
Facility Address 2:	Not reported
Facility ID:	29499326
EPA ID:	WAD988514824
NAICS:	44711
State Waste Code Desc:	Not reported

Map ID  
Direction  
Distance  
Elevation

MAP FINDINGS

Site

Database(s)

EDR ID Number  
EPA ID Number

ARCO 5243 (Continued)

1004794458

Federal Waste Code Desc:	Not reported
Form Comm:	Not reported
Data Year:	2008
Permit by Rule:	False
Mailing Address 2:	Not reported
Treatment by Generator:	False
Mixed Radioactive Waste:	False
Importer of Hazardous Waste:	False
Immediate Recycler:	False
Treatment/Storage/Disposal/Recycling Facility:	False
Generator of Dangerous Fuel Waste:	False
Generator Marketing to Burner:	False
Other Marketers (i.e., blender, distributor, etc.):	False
Utility Boiler Burner:	False
Industry Boiler Burner:	False
Industrial Furnace:	False
Smelter Defferal:	False
Universal Waste:	Not reported
Off-Specification:	Not reported
LN Address 2:	Not reported
Tax Reg #:	409018414
Business Type:	Gas statino with store
Mail Name:	BP West Coast Products LLC
Mailing Address:	PO Box 6038
Mailing City,State,Zip:	ARTESIA, CA 90702-6038
Legal Organization Name:	BP West Coast Products LLC
Legal Organization Type:	Private
Legal Contact:	Teresa Santana
Legal Address:	PO BOX 6038
Legal Address 2:	Not reported
Legal City,State,Zip:	ARTESIA, CA 90702-6038
Legal Phone Number:	(714)670-3958
Legal Effective Date:	07/10/1996
Land Organization Name:	BP West Coast Products LLC
Land Organization Type:	Private
Land Contact:	Not reported
Land Address:	PO BOX 6038
Land City,State,Zip:	ARTESIA, CA 90702-6038
Land Phone Number:	(714)670-3958
Operator Organization Name:	Merced Market Inc
Operator Organization Type:	Private
Operator:	Not reported
Operator Address:	31855 Pacific Hwy SO
Operator Address 2:	Not reported
Operator City,State,Zip:	Federal Way, WA 98003
Operator Phone Number:	253-941-6459
Operator Effective Date:	05/18/2000
Site Contact:	Bratzo Basagoitia
Site Contact Address:	PO BOX 6038
Contact City,State,Zip:	ARTESIA, CA 90702
Site Contact Phone Number:	(714)670-3958
Site Contact Email:	basabm@bp.com
Gen Status Code:	XQG
Monthly Generation:	False
Batch Generation:	False
One Time Generation:	False
Transport Own Waste:	False



Map ID  
Direction  
Distance  
Elevation

MAP FINDINGS

Site

Database(s)

EDR ID Number  
EPA ID Number

ARCO 5243 (Continued)

1004794458

Tranports Other Waste:	False
Recycler Onsite:	False
Transfer Facility:	False
Other Exemption:	Not reported
UW Battery Gen:	False
Used Oil Transporter:	False
Used Oil Transfer Facility:	False
Used Oil Processor:	False
Used Oil Refiner:	False
Used Oil Fuel Marketer Directs Shipments:	False
Used Oil Fuel Marketer Meets Specs:	False
Site Contact Address 2:	Not reported
SIC Code:	Not reported
CRK Number:	Not reported
Active:	Not reported
CAS Number:	Not reported
Chemical Name:	Not reported
EHS:	Not reported
EHS CAS Number:	Not reported
EHS Name:	Not reported
Name:	ARCO 5243
Address:	31855 PACIFIC HWY S
City,State,Zip:	FEDERAL WAY, WA 98003
Facility Address 2:	Not reported
Facility ID:	29499326
EPA ID:	WAD988514824
NAICS:	44711
State Waste Code Desc:	Not reported
Federal Waste Code Desc:	D001 & D018
Form Comm:	Not reported
Data Year:	Not reported
Permit by Rule:	No
Mailing Address 2:	Not reported
Treatment by Generator:	No
Mixed Radioactive Waste:	No
Importer of Hazardous Waste:	No
Immediate Recycler:	No
Treatment/Storage/Disposal/Recycling Facility:	No
Generator of Dangerous Fuel Waste:	No
Generator Marketing to Burner:	No
Other Marketers (i.e., blender, distributor, etc.):	No
Utility Boiler Burner:	No
Industry Boiler Burner:	No
Industrial Furnace:	No
Smelter Defferal:	No
Universal Waste:	Not reported
Off-Specification:	Not reported
LN Address 2:	Not reported
Tax Reg #:	409018414
Business Type:	Gas statino with store
Mail Name:	BP West Coast Products LLC
Mailing Address:	PO Box 6038
Mailing City,State,Zip:	ARTESIA, CA 90702-6038
Legal Organization Name:	BP West Coast Products LLC
Legal Organization Type:	Private
Legal Contact:	Teresa Santana

Map ID  
Direction  
Distance  
Elevation

MAP FINDINGS

Site

Database(s)

EDR ID Number  
EPA ID Number

**ARCO 5243 (Continued)**

**1004794458**

Legal Address:	PO BOX 6038
Legal Address 2:	Not reported
Legal City,State,Zip:	ARTESIA, CA 90702-6038
Legal Phone Number:	(714)670-3958
Legal Effective Date:	07/10/1996
Land Organization Name:	BP West Coast Products LLC
Land Organization Type:	Private
Land Contact:	Teresa Santana
Land Address:	PO BOX 6038
Land City,State,Zip:	ARTESIA, CA 90702-6038
Land Phone Number:	(714) 670-3958
Operator Organization Name:	Merced Market Inc
Operator Organization Type:	Private
Operator:	Not reported
Operator Address:	31855 Pacific Hwy SO
Operator Address 2:	Not reported
Operator City,State,Zip:	Federal Way, WA 98003
Operator Phone Number:	253-941-6459
Operator Effective Date:	05/18/2000
Site Contact:	Teresa Santana
Site Contact Address:	PO BOX 6038
Contact City,State,Zip:	ARTESIA, CA 90702
Site Contact Phone Number:	(714) 670-3958
Site Contact Email:	santanta@bp.com
Gen Status Code:	MQG
Monthly Generation:	No
Batch Generation:	Yes
One Time Generation:	No
Transport Own Waste:	No
Tranports Other Waste:	No
Recycler Onsite:	No
Transfer Facility:	No
Other Exemption:	Not reported
UW Battery Gen:	No
Used Oil Transporter:	No
Used Oil Transfer Facility:	No
Used Oil Processor:	No
Used Oil Refiner:	No
Used Oil Fuel Marketer Directs Shipments:	No
Used Oil Fuel Marketer Meets Specs:	No
Site Contact Address 2:	Not reported
SIC Code:	Not reported
CRK Number:	Not reported
Active:	Not reported
CAS Number:	Not reported
Chemical Name:	Not reported
EHS:	Not reported
EHS CAS Number:	Not reported
EHS Name:	Not reported
Name:	ARCO 5243
Address:	31855 PACIFIC HWY S
City,State,Zip:	FEDERAL WAY, WA 98003
Facility Address 2:	Not reported
Facility ID:	29499326
EPA ID:	WAD988514824
NAICS:	44711

Map ID  
Direction  
Distance  
Elevation

MAP FINDINGS

Site

Database(s)

EDR ID Number  
EPA ID Number

ARCO 5243 (Continued)

1004794458

State Waste Code Desc:	Not reported
Federal Waste Code Desc:	D001 & D018
Form Comm:	Not reported
Data Year:	Not reported
Permit by Rule:	F
Mailing Address 2:	Not reported
Treatment by Generator:	F
Mixed Radioactive Waste:	F
Importer of Hazardous Waste:	F
Immediate Recycler:	F
Treatment/Storage/Disposal/Recycling Facility:	F
Generator of Dangerous Fuel Waste:	F
Generator Marketing to Burner:	F
Other Marketers (i.e., blender, distributor, etc.):	F
Utility Boiler Burner:	F
Industry Boiler Burner:	F
Industrial Furnace:	F
Smelter Defferal:	F
Universal Waste:	Not reported
Off-Specification:	Not reported
LN Address 2:	Not reported
Tax Reg #:	409018414
Business Type:	Gas statino with store
Mail Name:	BP West Coast Products LLC
Mailing Address:	PO Box 6038
Mailing City,State,Zip:	ARTESIA, CA 90702-6038
Legal Organization Name:	BP West Coast Products LLC
Legal Organization Type:	Private
Legal Contact:	Teresa Santana
Legal Address:	PO BOX 6038
Legal Address 2:	Not reported
Legal City,State,Zip:	ARTESIA, CA 90702-6038
Legal Phone Number:	503-524-6191
Legal Effective Date:	07/10/1996
Land Organization Name:	BP West Coast Products LLC
Land Organization Type:	Private
Land Contact:	Not reported
Land Address:	PO BOX 6038
Land City,State,Zip:	ARTESIA, CA 90702-6038
Land Phone Number:	503-524-6191
Operator Organization Name:	Merced Market Inc
Operator Organization Type:	Private
Operator:	Not reported
Operator Address:	31855 Pacific Hwy SO
Operator Address 2:	Not reported
Operator City,State,Zip:	Federal Way, WA 98003
Operator Phone Number:	253-941-6459
Operator Effective Date:	05/18/2000
Site Contact:	Ruth Ha
Site Contact Address:	PO BOX 6038
Contact City,State,Zip:	ARTESIA, CA 90702
Site Contact Phone Number:	503-524-6191
Site Contact Email:	harx00@bp.com
Gen Status Code:	XQG
Monthly Generation:	F
Batch Generation:	F
One Time Generation:	F

Map ID  
Direction  
Distance  
Elevation

MAP FINDINGS

Site

Database(s)

EDR ID Number  
EPA ID Number

**ARCO 5243 (Continued)**

**1004794458**

Transport Own Waste:	F
Tranports Other Waste:	F
Recycler Onsite:	F
Transfer Facility:	F
Other Exemption:	Not reported
UW Battery Gen:	F
Used Oil Transporter:	F
Used Oil Transfer Facility:	F
Used Oil Processor:	F
Used Oil Refiner:	F
Used Oil Fuel Marketer Directs Shipments:	F
Used Oil Fuel Marketer Meets Specs:	F
Site Contact Address 2:	Not reported
SIC Code:	Not reported
CRK Number:	Not reported
Active:	Not reported
CAS Number:	Not reported
Chemical Name:	Not reported
EHS:	Not reported
EHS CAS Number:	Not reported
EHS Name:	Not reported
Name:	ARCO 5243
Address:	31855 PACIFIC HWY S
City,State,Zip:	FEDERAL WAY, WA 98003
Facility Address 2:	Not reported
Facility ID:	29499326
EPA ID:	WAD988514824
NAICS:	44711
State Waste Code Desc:	Not reported
Federal Waste Code Desc:	D001 & D018
Form Comm:	Not reported
Data Year:	Not reported
Permit by Rule:	FALSE
Mailing Address 2:	Not reported
Treatment by Generator:	FALSE
Mixed Radioactive Waste:	FALSE
Importer of Hazardous Waste:	FALSE
Immediate Recycler:	FALSE
Treatment/Storage/Disposal/Recycling Facility:	FALSE
Generator of Dangerous Fuel Waste:	FALSE
Generator Marketing to Burner:	FALSE
Other Marketers (i.e., blender, distributor, etc.):	FALSE
Utility Boiler Burner:	FALSE
Industry Boiler Burner:	FALSE
Industrial Furnace:	FALSE
Smelter Defferal:	FALSE
Universal Waste:	Not reported
Off-Specification:	Not reported
LN Address 2:	Not reported
Tax Reg #:	409018414
Business Type:	Gas statino with store
Mail Name:	BP West Coast Products LLC
Mailing Address:	PO Box 6038
Mailing City,State,Zip:	ARTESIA, CA 90702-6038
Legal Organization Name:	BP West Coast Products LLC
Legal Organization Type:	Private

Map ID  
Direction  
Distance  
Elevation

MAP FINDINGS

Site

Database(s)

EDR ID Number  
EPA ID Number

ARCO 5243 (Continued)

1004794458

Legal Contact:	Teresa Santana
Legal Address:	PO BOX 6038
Legal Address 2:	Not reported
Legal City,State,Zip:	ARTESIA, CA 90702-6038
Legal Phone Number:	(714)670-3958
Legal Effective Date:	07/10/1996
Land Organization Name:	BP West Coast Products LLC
Land Organization Type:	Private
Land Contact:	Teresa Santana
Land Address:	PO BOX 6038
Land City,State,Zip:	ARTESIA, CA 90702-6038
Land Phone Number:	(714) 670-3958
Operator Organization Name:	Merced Market Inc
Operator Organization Type:	Private
Operator:	Not reported
Operator Address:	31855 Pacific Hwy SO
Operator Address 2:	Not reported
Operator City,State,Zip:	Federal Way, WA 98003
Operator Phone Number:	253-941-6459
Operator Effective Date:	05/18/2000
Site Contact:	Teresa Santana
Site Contact Address:	PO BOX 6038
Contact City,State,Zip:	ARTESIA, CA 90702
Site Contact Phone Number:	(714) 670-3958
Site Contact Email:	santanta@bp.com
Gen Status Code:	XQG
Monthly Generation:	FALSE
Batch Generation:	FALSE
One Time Generation:	FALSE
Transport Own Waste:	FALSE
Tranports Other Waste:	FALSE
Recycler Onsite:	FALSE
Transfer Facility:	FALSE
Other Exemption:	Not reported
UW Battery Gen:	FALSE
Used Oil Transporter:	FALSE
Used Oil Transfer Facility:	FALSE
Used Oil Processor:	FALSE
Used Oil Refiner:	FALSE
Used Oil Fuel Marketer Directs Shipments:	FALSE
Used Oil Fuel Marketer Meets Specs:	FALSE
Site Contact Address 2:	Not reported
SIC Code:	Not reported
CRK Number:	Not reported
Active:	Not reported
CAS Number:	Not reported
Chemical Name:	Not reported
EHS:	Not reported
EHS CAS Number:	Not reported
EHS Name:	Not reported

Map ID  
Direction  
Distance  
Elevation

MAP FINDINGS

Site

Database(s)

EDR ID Number  
EPA ID Number

T122  
SW  
< 1/8  
0.028 mi.  
147 ft.

**CENTURY CITY ONE HOUR MARTINIZING**  
32065 S PACIFIC HWY  
FEDERAL WAY, WA

EDR Hist Cleaner 1009613146  
N/A

Site 4 of 4 in cluster T

Actual: EDR Hist Cleaner  
421 ft.

Focus Map: 4  
Year: 1980  
Name: CENTURY CITY ONE HOUR MARTINIZI  
Type: Cleaners And Dyers

R123  
NNE  
< 1/8  
0.036 mi.  
190 ft.

**HIGHMARK CSWGP**  
S 323RD ST & WEYERHAEUSER WAY S  
FEDERAL WAY, WA 98001

WA ALLSITES S110037254  
WA NPDES N/A

Site 2 of 2 in cluster R

Actual: ALLSITES:  
429 ft.

Focus Map: 5  
Name: HIGHMARK CSWGP  
Facility Id: 10590  
Interaction: 87980  
Interaction 1: A  
Interaction 2: CONSTSWGP  
Ecology Program: WATQUAL  
Program Data: PARIS  
Facility Alt.: HIGHMARK  
Program ID: WAR011623  
Date Interaction: 2009-05-22 00:00:00  
Date Interaction 3: Construction SW GP  
Latitude: 47.313594393000002  
Longitude: -122.28898518299999

NPDES:  
Name: HIGHMARK  
Address: S 323RD ST & WEYERHAEUSER WAY S  
City,State,Zip: FEDERAL WAY, WA 98001  
Facility Status: Inactive  
Facility Type: Construction SW GP  
Admin Region: Headquarters  
Date Issued: 11/15/2020  
Latitude: 47.31360000  
Longitude: -122.289  
Permit ID: WAR011623  
Permit Version: 2  
Permit Status: Active  
Permit SubStatus: Coverage Issued  
Ecology Contact: Tracie Walters  
WRIA: Puyallup-White  
Permit Expiration Date: 12/31/2025  
Effective Date: 01/01/2021  
Days to Expiration: -1814

MAP FINDINGS

Map ID  
Direction  
Distance  
Elevation

Site

Database(s)

EDR ID Number  
EPA ID Number

124  
WNW  
< 1/8  
0.037 mi.  
195 ft.

**HAMPTON INN & SUITES FEDERAL WAY**  
31720 GATEWAY CENTER BLVD S  
FEDERAL WAY, WA 98003

WA ALLSITES S110037361  
N/A

Actual:  
470 ft.  
Focus Map:  
5

ALLSITES:  
Name: HAMPTON INN & SUITES FEDERAL WAY  
Facility Id: 18081  
  
Interaction: 85590  
Interaction 1: I  
Interaction 2: CONSTSWGP  
Ecology Program: WATQUAL  
Program Data: PARIS  
Facility Alt.: HAMPTON INN & SUITES FEDERAL WAY  
Program ID: WAR011001  
Date Interaction: 2008-08-05 00:00:00  
Date Interaction 3: Construction SW GP  
Latitude: 47.316394394  
Longitude: -122.297985181

125  
North  
< 1/8  
0.037 mi.  
197 ft.

**KITS CAMERAS 1019**  
1823 S SEATAC MALL  
FEDERAL WAY, WA 98003

WA ALLSITES 1004793135  
RCRA NonGen / NLR WA0000048876  
FINDS  
ECHO

Actual:  
413 ft.  
Focus Map:  
5

ALLSITES:  
Name: KITS CAMERAS 1019  
Facility Id: 68798419  
  
Interaction: 59094  
Interaction 1: I  
Interaction 2: HWG  
Ecology Program: HAZWASTE  
Program Data: TURBOWASTE  
Facility Alt.: Not reported  
Program ID: WA0000048876  
Date Interaction: 1993-11-05 00:00:00  
Date Interaction 3: Hazardous Waste Generator  
Latitude: 47.312774394999998  
Longitude: -122.30628518

RCRA NonGen / NLR:

Date Form Received by Agency: 2004-02-19 00:00:00.0  
Handler Name: KITS CAMERAS 1019  
Handler Address: 1823 S SEATAC MALL  
Handler City,State,Zip: FEDERAL WAY, WA 98003  
EPA ID: WA0000048876  
Contact Name: TOM KELLY  
Contact Address: 6711 RITZ WAY  
Contact City,State,Zip: BELTSVILLE, MD 20705  
Contact Telephone: 301-419-0000  
Contact Fax: Not reported  
Contact Email: Not reported  
Contact Title: Not reported

Map ID  
Direction  
Distance  
Elevation

MAP FINDINGS

Site

Database(s)

EDR ID Number  
EPA ID Number

**KITS CAMERAS 1019 (Continued)**

**1004793135**

EPA Region:	10
Land Type:	Private
Federal Waste Generator Description:	Not a generator, verified
Non-Notifier:	Not reported
Biennial Report Cycle:	Not reported
Accessibility:	Not reported
Active Site Indicator:	Not reported
State District Owner:	WA
State District:	NWRO
Mailing Address:	6711 RITZ WAY
Mailing City,State,Zip:	BELTSVILLE, WA 20705
Owner Name:	RITZ CAMERA CENTERS INC
Owner Type:	Private
Operator Name:	RITZ CAMERA CENTERS
Operator Type:	Private
Short-Term Generator Activity:	No
Importer Activity:	No
Mixed Waste Generator:	No
Transporter Activity:	No
Transfer Facility Activity:	No
Recycler Activity with Storage:	No
Small Quantity On-Site Burner Exemption:	No
Smelting Melting and Refining Furnace Exemption:	No
Underground Injection Control:	No
Off-Site Waste Receipt:	No
Universal Waste Indicator:	No
Universal Waste Destination Facility:	No
Federal Universal Waste:	No
Active Site Fed-Reg Treatment Storage and Disposal Facility:	Not reported
Active Site Converter Treatment storage and Disposal Facility:	Not reported
Active Site State-Reg Treatment Storage and Disposal Facility:	Not reported
Active Site State-Reg Handler:	---
Federal Facility Indicator:	Not reported
Hazardous Secondary Material Indicator:	NN
Sub-Part K Indicator:	Not reported
Commercial TSD Indicator:	No
Treatment Storage and Disposal Type:	Not reported
2018 GPRC Permit Baseline:	Not on the Baseline
2018 GPRC Renewals Baseline:	Not on the Baseline
Permit Renewals Workload Universe:	Not reported
Permit Workload Universe:	Not reported
Permit Progress Universe:	Not reported
Post-Closure Workload Universe:	Not reported
Closure Workload Universe:	Not reported
202 GPRC Corrective Action Baseline:	No
Corrective Action Workload Universe:	No
Subject to Corrective Action Universe:	No
Non-TSDs Where RCRA CA has Been Imposed Universe:	No
TSDs Potentially Subject to CA Under 3004 (u)/(v) Universe:	No
TSDs Only Subject to CA under Discretionary Auth Universe:	No
Corrective Action Priority Ranking:	No NCAPS ranking
Environmental Control Indicator:	No
Institutional Control Indicator:	No
Human Exposure Controls Indicator:	N/A
Groundwater Controls Indicator:	N/A
Operating TSD Universe:	Not reported
Full Enforcement Universe:	Not reported



Map ID  
Direction  
Distance  
Elevation

MAP FINDINGS

Site

Database(s)

EDR ID Number  
EPA ID Number

**KITS CAMERAS 1019 (Continued)**

**1004793135**

Significant Non-Complier Universe: No  
Unaddressed Significant Non-Complier Universe: No  
Addressed Significant Non-Complier Universe: No  
Significant Non-Complier With a Compliance Schedule Universe: No  
Financial Assurance Required: Not reported  
Handler Date of Last Change: 2018-05-08 19:07:07.0  
Recognized Trader-Importer: No  
Recognized Trader-Exporter: No  
Importer of Spent Lead Acid Batteries: No  
Exporter of Spent Lead Acid Batteries: No  
Recycler Activity Without Storage: No  
Manifest Broker: No  
Sub-Part P Indicator: Not reported

**Hazardous Waste Summary:**

Waste Code: D002  
Waste Description: CORROSIVE WASTE

Waste Code: D011  
Waste Description: SILVER

**Handler - Owner Operator:**

Owner/Operator Indicator: Owner  
Owner/Operator Name: RITZ CAMERA CENTERS INC  
Legal Status: Private  
Date Became Current: 1997-11-24 00:00:00.  
Date Ended Current: Not reported  
Owner/Operator Address: 6711 RITZ WAY  
Owner/Operator City,State,Zip: BELTSVILLE, MD 20705  
Owner/Operator Telephone: 301-419-0000  
Owner/Operator Telephone Ext: Not reported  
Owner/Operator Fax: Not reported  
Owner/Operator Email: Not reported

Owner/Operator Indicator: Operator  
Owner/Operator Name: LALJI, PHIL  
Legal Status: Private  
Date Became Current: Not reported  
Date Ended Current: Not reported  
Owner/Operator Address: 6051 S 194TH ST  
Owner/Operator City,State,Zip: KENT, WA 98032  
Owner/Operator Telephone: 253-872-3688  
Owner/Operator Telephone Ext: Not reported  
Owner/Operator Fax: Not reported  
Owner/Operator Email: Not reported

Owner/Operator Indicator: Owner  
Owner/Operator Name: SEATAC MALL ASSOCIATES  
Legal Status: Private  
Date Became Current: Not reported  
Date Ended Current: Not reported  
Owner/Operator Address: 1928 S SEATAC MALL  
Owner/Operator City,State,Zip: FEDERAL WAY, WA 98003  
Owner/Operator Telephone: 360-839-6156  
Owner/Operator Telephone Ext: Not reported

Map ID  
Direction  
Distance  
Elevation

MAP FINDINGS

Site

Database(s)

EDR ID Number  
EPA ID Number

**KITS CAMERAS 1019 (Continued)**

**1004793135**

Owner/Operator Fax:	Not reported
Owner/Operator Email:	Not reported
Owner/Operator Indicator:	Owner
Owner/Operator Name:	RITZ CAMERA CENTERS INC
Legal Status:	Private
Date Became Current:	1998-01-29 00:00:00.
Date Ended Current:	Not reported
Owner/Operator Address:	6711 RITZ WAY
Owner/Operator City,State,Zip:	BELTSVILLE, MD 20705
Owner/Operator Telephone:	301-419-0000
Owner/Operator Telephone Ext:	Not reported
Owner/Operator Fax:	Not reported
Owner/Operator Email:	Not reported
Owner/Operator Indicator:	Operator
Owner/Operator Name:	RITZ CAMERA CENTERS
Legal Status:	Private
Date Became Current:	Not reported
Date Ended Current:	Not reported
Owner/Operator Address:	6711 RITZ WAY
Owner/Operator City,State,Zip:	BELTSVILLE, MD 20705
Owner/Operator Telephone:	301-419-0000
Owner/Operator Telephone Ext:	Not reported
Owner/Operator Fax:	Not reported
Owner/Operator Email:	Not reported
Owner/Operator Indicator:	Owner
Owner/Operator Name:	SEATAC MALL ASSOCIATES
Legal Status:	Private
Date Became Current:	Not reported
Date Ended Current:	Not reported
Owner/Operator Address:	1928 S SEATAC MALL
Owner/Operator City,State,Zip:	FEDERAL WAY, WA 98003
Owner/Operator Telephone:	360-839-6156
Owner/Operator Telephone Ext:	Not reported
Owner/Operator Fax:	Not reported
Owner/Operator Email:	Not reported
Owner/Operator Indicator:	Operator
Owner/Operator Name:	FRITZLER, BUNNY
Legal Status:	Private
Date Became Current:	Not reported
Date Ended Current:	Not reported
Owner/Operator Address:	16400 SOUTHCENTER PKWY #301
Owner/Operator City,State,Zip:	TUKWILA, WA 98188
Owner/Operator Telephone:	253-872-3688
Owner/Operator Telephone Ext:	Not reported
Owner/Operator Fax:	Not reported
Owner/Operator Email:	Not reported
Owner/Operator Indicator:	Owner
Owner/Operator Name:	SEATAC MALL ASSOCIATES
Legal Status:	Private
Date Became Current:	Not reported
Date Ended Current:	Not reported
Owner/Operator Address:	1928 S SEATAC MALL

Map ID  
Direction  
Distance  
Elevation

MAP FINDINGS

Site

Database(s)

EDR ID Number  
EPA ID Number

**KITS CAMERAS 1019 (Continued)**

**1004793135**

Owner/Operator City,State,Zip:	FEDERAL WAY, WA 98003
Owner/Operator Telephone:	360-839-6156
Owner/Operator Telephone Ext:	Not reported
Owner/Operator Fax:	Not reported
Owner/Operator Email:	Not reported
Owner/Operator Indicator:	Operator
Owner/Operator Name:	FRITZLER, BUNNY
Legal Status:	Private
Date Became Current:	Not reported
Date Ended Current:	Not reported
Owner/Operator Address:	16400 SOUTHCENTER PKWY #301
Owner/Operator City,State,Zip:	TUKWILA, WA 98188
Owner/Operator Telephone:	253-872-3688
Owner/Operator Telephone Ext:	Not reported
Owner/Operator Fax:	Not reported
Owner/Operator Email:	Not reported
Owner/Operator Indicator:	Owner
Owner/Operator Name:	SEATAC MALL ASSOCIATES
Legal Status:	Private
Date Became Current:	Not reported
Date Ended Current:	Not reported
Owner/Operator Address:	1928 S SEATAC MALL
Owner/Operator City,State,Zip:	FEDERAL WAY, WA 98003
Owner/Operator Telephone:	360-839-6156
Owner/Operator Telephone Ext:	Not reported
Owner/Operator Fax:	Not reported
Owner/Operator Email:	Not reported
Owner/Operator Indicator:	Owner
Owner/Operator Name:	KITS CAMERAS 1019
Legal Status:	Private
Date Became Current:	Not reported
Date Ended Current:	Not reported
Owner/Operator Address:	1823 S SEATAC MALL
Owner/Operator City,State,Zip:	FEDERAL WAY, WA 98003
Owner/Operator Telephone:	000-000-0000
Owner/Operator Telephone Ext:	Not reported
Owner/Operator Fax:	Not reported
Owner/Operator Email:	Not reported
Owner/Operator Indicator:	Owner
Owner/Operator Name:	RITZ CAMERA CENTERS INC
Legal Status:	Private
Date Became Current:	1998-01-29 00:00:00.
Date Ended Current:	Not reported
Owner/Operator Address:	6711 RITZ WAY
Owner/Operator City,State,Zip:	BELTSVILLE, MD 20705
Owner/Operator Telephone:	301-419-0000
Owner/Operator Telephone Ext:	Not reported
Owner/Operator Fax:	Not reported
Owner/Operator Email:	Not reported
Owner/Operator Indicator:	Owner
Owner/Operator Name:	SEATAC MALL ASSOCIATES
Legal Status:	Private

Map ID  
Direction  
Distance  
Elevation

MAP FINDINGS

Site

Database(s)

EDR ID Number  
EPA ID Number

**KITS CAMERAS 1019 (Continued)**

**1004793135**

Date Became Current:	Not reported
Date Ended Current:	Not reported
Owner/Operator Address:	1928 S SEATAC MALL
Owner/Operator City,State,Zip:	FEDERAL WAY, WA 98003
Owner/Operator Telephone:	360-839-6156
Owner/Operator Telephone Ext:	Not reported
Owner/Operator Fax:	Not reported
Owner/Operator Email:	Not reported
Owner/Operator Indicator:	Owner
Owner/Operator Name:	SEATAC MALL ASSOCIATES
Legal Status:	Private
Date Became Current:	Not reported
Date Ended Current:	Not reported
Owner/Operator Address:	1928 S SEATAC MALL
Owner/Operator City,State,Zip:	FEDERAL WAY, WA 98003
Owner/Operator Telephone:	360-839-6156
Owner/Operator Telephone Ext:	Not reported
Owner/Operator Fax:	Not reported
Owner/Operator Email:	Not reported
Owner/Operator Indicator:	Owner
Owner/Operator Name:	SEATAC MALL ASSOCIATES
Legal Status:	Private
Date Became Current:	Not reported
Date Ended Current:	Not reported
Owner/Operator Address:	1928 S SEATAC MALL
Owner/Operator City,State,Zip:	FEDERAL WAY, WA 98003
Owner/Operator Telephone:	360-839-6156
Owner/Operator Telephone Ext:	Not reported
Owner/Operator Fax:	Not reported
Owner/Operator Email:	Not reported
Owner/Operator Indicator:	Owner
Owner/Operator Name:	RITZ CAMERA CENTERS INC
Legal Status:	Private
Date Became Current:	1998-01-29 00:00:00.
Date Ended Current:	Not reported
Owner/Operator Address:	6711 RITZ WAY
Owner/Operator City,State,Zip:	BELTSVILLE, MD 20705
Owner/Operator Telephone:	301-419-0000
Owner/Operator Telephone Ext:	Not reported
Owner/Operator Fax:	Not reported
Owner/Operator Email:	Not reported
Owner/Operator Indicator:	Owner
Owner/Operator Name:	SEATAC MALL ASSOCIATES
Legal Status:	Private
Date Became Current:	Not reported
Date Ended Current:	Not reported
Owner/Operator Address:	1928 S SEATAC MALL
Owner/Operator City,State,Zip:	FEDERAL WAY, WA 98003
Owner/Operator Telephone:	360-839-6156
Owner/Operator Telephone Ext:	Not reported
Owner/Operator Fax:	Not reported
Owner/Operator Email:	Not reported

Map ID  
Direction  
Distance  
Elevation

MAP FINDINGS

Site

Database(s)

EDR ID Number  
EPA ID Number

**KITS CAMERAS 1019 (Continued)**

**1004793135**

Owner/Operator Indicator: Operator  
Owner/Operator Name: FRITZLER, BUNNY  
Legal Status: Private  
Date Became Current: Not reported  
Date Ended Current: Not reported  
Owner/Operator Address: 16400 SOUTHCENTER PKWY #301  
Owner/Operator City,State,Zip: TUKWILA, WA 98188  
Owner/Operator Telephone: 253-872-3688  
Owner/Operator Telephone Ext: Not reported  
Owner/Operator Fax: Not reported  
Owner/Operator Email: Not reported

Owner/Operator Indicator: Owner  
Owner/Operator Name: RITZ CAMERA CENTERS INC  
Legal Status: Private  
Date Became Current: 1997-11-24 00:00:00.  
Date Ended Current: Not reported  
Owner/Operator Address: 6711 RITZ WAY  
Owner/Operator City,State,Zip: BELTSVILLE, MD 20705  
Owner/Operator Telephone: 301-419-0000  
Owner/Operator Telephone Ext: Not reported  
Owner/Operator Fax: Not reported  
Owner/Operator Email: Not reported

Owner/Operator Indicator: Owner  
Owner/Operator Name: KITS CAMERAS 1019  
Legal Status: Private  
Date Became Current: Not reported  
Date Ended Current: Not reported  
Owner/Operator Address: 1823 S SEATAC MALL  
Owner/Operator City,State,Zip: FEDERAL WAY, WA 98003  
Owner/Operator Telephone: 000-000-0000  
Owner/Operator Telephone Ext: Not reported  
Owner/Operator Fax: Not reported  
Owner/Operator Email: Not reported

Owner/Operator Indicator: Owner  
Owner/Operator Name: KITS CAMERAS 1019  
Legal Status: Private  
Date Became Current: Not reported  
Date Ended Current: Not reported  
Owner/Operator Address: 1823 S SEATAC MALL  
Owner/Operator City,State,Zip: FEDERAL WAY, WA 98003  
Owner/Operator Telephone: 000-000-0000  
Owner/Operator Telephone Ext: Not reported  
Owner/Operator Fax: Not reported  
Owner/Operator Email: Not reported

Owner/Operator Indicator: Operator  
Owner/Operator Name: RITZ CAMERA CENTERS  
Legal Status: Private  
Date Became Current: Not reported  
Date Ended Current: Not reported  
Owner/Operator Address: 6711 RITZ WAY  
Owner/Operator City,State,Zip: BELTSVILLE, MD 20705  
Owner/Operator Telephone: 301-419-0000  
Owner/Operator Telephone Ext: Not reported

Map ID  
Direction  
Distance  
Elevation

MAP FINDINGS

Site

Database(s)

EDR ID Number  
EPA ID Number

**KITS CAMERAS 1019 (Continued)**

**1004793135**

Owner/Operator Fax:	Not reported
Owner/Operator Email:	Not reported
Owner/Operator Indicator:	Operator
Owner/Operator Name:	KITS CAMERAS 1019
Legal Status:	Private
Date Became Current:	Not reported
Date Ended Current:	Not reported
Owner/Operator Address:	1823 S SEATAC MALL
Owner/Operator City,State,Zip:	FEDERAL WAY, WA 98003
Owner/Operator Telephone:	000-000-0000
Owner/Operator Telephone Ext:	Not reported
Owner/Operator Fax:	Not reported
Owner/Operator Email:	Not reported
Owner/Operator Indicator:	Owner
Owner/Operator Name:	LALJI, PHIL
Legal Status:	Private
Date Became Current:	1997-02-10 00:00:00.
Date Ended Current:	Not reported
Owner/Operator Address:	6051 S 194TH ST
Owner/Operator City,State,Zip:	KENT, WA 98032
Owner/Operator Telephone:	253-872-3688
Owner/Operator Telephone Ext:	Not reported
Owner/Operator Fax:	Not reported
Owner/Operator Email:	Not reported
Owner/Operator Indicator:	Owner
Owner/Operator Name:	RITZ CAMERA CENTERS INC
Legal Status:	Private
Date Became Current:	1998-01-29 00:00:00.
Date Ended Current:	Not reported
Owner/Operator Address:	6711 RITZ WAY
Owner/Operator City,State,Zip:	BELTSVILLE, MD 20705
Owner/Operator Telephone:	301-419-0000
Owner/Operator Telephone Ext:	Not reported
Owner/Operator Fax:	Not reported
Owner/Operator Email:	Not reported
Owner/Operator Indicator:	Owner
Owner/Operator Name:	KITS CAMERAS 1019
Legal Status:	Private
Date Became Current:	Not reported
Date Ended Current:	Not reported
Owner/Operator Address:	1823 S SEATAC MALL
Owner/Operator City,State,Zip:	FEDERAL WAY, WA 98003
Owner/Operator Telephone:	000-000-0000
Owner/Operator Telephone Ext:	Not reported
Owner/Operator Fax:	Not reported
Owner/Operator Email:	Not reported
Owner/Operator Indicator:	Operator
Owner/Operator Name:	KITS CAMERAS 1019
Legal Status:	Private
Date Became Current:	Not reported
Date Ended Current:	Not reported
Owner/Operator Address:	1823 S SEATAC MALL

Map ID  
Direction  
Distance  
Elevation

MAP FINDINGS

Site

Database(s)

EDR ID Number  
EPA ID Number

**KITS CAMERAS 1019 (Continued)**

**1004793135**

Owner/Operator City,State,Zip:	FEDERAL WAY, WA 98003
Owner/Operator Telephone:	000-000-0000
Owner/Operator Telephone Ext:	Not reported
Owner/Operator Fax:	Not reported
Owner/Operator Email:	Not reported
Owner/Operator Indicator:	Owner
Owner/Operator Name:	RITZ CAMERA CENTERS INC
Legal Status:	Private
Date Became Current:	1998-01-29 00:00:00.
Date Ended Current:	Not reported
Owner/Operator Address:	6711 RITZ WAY
Owner/Operator City,State,Zip:	BELTSVILLE, MD 20705
Owner/Operator Telephone:	301-419-0000
Owner/Operator Telephone Ext:	Not reported
Owner/Operator Fax:	Not reported
Owner/Operator Email:	Not reported
Owner/Operator Indicator:	Operator
Owner/Operator Name:	FRITZLER, BUNNY
Legal Status:	Private
Date Became Current:	Not reported
Date Ended Current:	Not reported
Owner/Operator Address:	16400 SOUTHCENTER PKWY #301
Owner/Operator City,State,Zip:	TUKWILA, WA 98188
Owner/Operator Telephone:	253-872-3688
Owner/Operator Telephone Ext:	Not reported
Owner/Operator Fax:	Not reported
Owner/Operator Email:	Not reported
Owner/Operator Indicator:	Owner
Owner/Operator Name:	SEATAC MALL ASSOCIATES
Legal Status:	Private
Date Became Current:	Not reported
Date Ended Current:	Not reported
Owner/Operator Address:	1928 S SEATAC MALL
Owner/Operator City,State,Zip:	FEDERAL WAY, WA 98003
Owner/Operator Telephone:	360-839-6156
Owner/Operator Telephone Ext:	Not reported
Owner/Operator Fax:	Not reported
Owner/Operator Email:	Not reported
Owner/Operator Indicator:	Owner
Owner/Operator Name:	KITS CAMERAS 1019
Legal Status:	Private
Date Became Current:	Not reported
Date Ended Current:	Not reported
Owner/Operator Address:	1823 S SEATAC MALL
Owner/Operator City,State,Zip:	FEDERAL WAY, WA 98003
Owner/Operator Telephone:	000-000-0000
Owner/Operator Telephone Ext:	Not reported
Owner/Operator Fax:	Not reported
Owner/Operator Email:	Not reported
Owner/Operator Indicator:	Operator
Owner/Operator Name:	KITS CAMERAS 1019
Legal Status:	Private

Map ID  
Direction  
Distance  
Elevation

MAP FINDINGS

Site

Database(s)

EDR ID Number  
EPA ID Number

**KITS CAMERAS 1019 (Continued)**

**1004793135**

Date Became Current:	Not reported
Date Ended Current:	Not reported
Owner/Operator Address:	1823 S SEATAC MALL
Owner/Operator City,State,Zip:	FEDERAL WAY, WA 98003
Owner/Operator Telephone:	000-000-0000
Owner/Operator Telephone Ext:	Not reported
Owner/Operator Fax:	Not reported
Owner/Operator Email:	Not reported
Owner/Operator Indicator:	Owner
Owner/Operator Name:	KITS CAMERAS 1019
Legal Status:	Private
Date Became Current:	Not reported
Date Ended Current:	Not reported
Owner/Operator Address:	1823 S SEATAC MALL
Owner/Operator City,State,Zip:	FEDERAL WAY, WA 98003
Owner/Operator Telephone:	000-000-0000
Owner/Operator Telephone Ext:	Not reported
Owner/Operator Fax:	Not reported
Owner/Operator Email:	Not reported
Owner/Operator Indicator:	Operator
Owner/Operator Name:	FRITZLER, BUNNY
Legal Status:	Private
Date Became Current:	Not reported
Date Ended Current:	Not reported
Owner/Operator Address:	16400 SOUTHCENTER PKWY #301
Owner/Operator City,State,Zip:	TUKWILA, WA 98188
Owner/Operator Telephone:	253-872-3688
Owner/Operator Telephone Ext:	Not reported
Owner/Operator Fax:	Not reported
Owner/Operator Email:	Not reported
Owner/Operator Indicator:	Owner
Owner/Operator Name:	RITZ CAMERA CENTERS INC
Legal Status:	Private
Date Became Current:	1998-01-29 00:00:00.
Date Ended Current:	Not reported
Owner/Operator Address:	6711 RITZ WAY
Owner/Operator City,State,Zip:	BELTSVILLE, MD 20705
Owner/Operator Telephone:	301-419-0000
Owner/Operator Telephone Ext:	Not reported
Owner/Operator Fax:	Not reported
Owner/Operator Email:	Not reported
Owner/Operator Indicator:	Operator
Owner/Operator Name:	FRITZLER, BUNNY
Legal Status:	Private
Date Became Current:	Not reported
Date Ended Current:	Not reported
Owner/Operator Address:	16400 SOUTHCENTER PKWY #301
Owner/Operator City,State,Zip:	TUKWILA, WA 98188
Owner/Operator Telephone:	253-872-3688
Owner/Operator Telephone Ext:	Not reported
Owner/Operator Fax:	Not reported
Owner/Operator Email:	Not reported



Map ID  
Direction  
Distance  
Elevation

MAP FINDINGS

Site

Database(s)

EDR ID Number  
EPA ID Number

**KITS CAMERAS 1019 (Continued)**

**1004793135**

Owner/Operator Indicator: Owner  
Owner/Operator Name: RITZ CAMERA CENTERS INC  
Legal Status: Private  
Date Became Current: 1998-01-29 00:00:00.  
Date Ended Current: Not reported  
Owner/Operator Address: 6711 RITZ WAY  
Owner/Operator City,State,Zip: BELTSVILLE, MD 20705  
Owner/Operator Telephone: 301-419-0000  
Owner/Operator Telephone Ext: Not reported  
Owner/Operator Fax: Not reported  
Owner/Operator Email: Not reported

Owner/Operator Indicator: Operator  
Owner/Operator Name: FRITZLER, BUNNY  
Legal Status: Private  
Date Became Current: Not reported  
Date Ended Current: Not reported  
Owner/Operator Address: 16400 SOUTHCENTER PKWY #301  
Owner/Operator City,State,Zip: TUKWILA, WA 98188  
Owner/Operator Telephone: 253-872-3688  
Owner/Operator Telephone Ext: Not reported  
Owner/Operator Fax: Not reported  
Owner/Operator Email: Not reported

Owner/Operator Indicator: Owner  
Owner/Operator Name: SEATAC MALL ASSOCIATES  
Legal Status: Private  
Date Became Current: Not reported  
Date Ended Current: Not reported  
Owner/Operator Address: 1928 S SEATAC MALL  
Owner/Operator City,State,Zip: FEDERAL WAY, WA 98003  
Owner/Operator Telephone: 360-839-6156  
Owner/Operator Telephone Ext: Not reported  
Owner/Operator Fax: Not reported  
Owner/Operator Email: Not reported

Historic Generators:  
Receive Date: 2004-02-19 00:00:00.0  
Handler Name: KITS CAMERAS 1019  
Federal Waste Generator Description: Not a generator, verified  
State District Owner: WA  
Large Quantity Handler of Universal Waste: No  
Recognized Trader Importer: No  
Recognized Trader Exporter: No  
Spent Lead Acid Battery Importer: No  
Spent Lead Acid Battery Exporter: No  
Current Record: Yes  
Non Storage Recycler Activity: Not reported  
Electronic Manifest Broker: Not reported

Receive Date: 1993-12-31 00:00:00.0  
Handler Name: KITS CAMERAS 1019  
Federal Waste Generator Description: Large Quantity Generator  
State District Owner: WA  
Large Quantity Handler of Universal Waste: No  
Recognized Trader Importer: No  
Recognized Trader Exporter: No

Map ID  
Direction  
Distance  
Elevation

MAP FINDINGS

Site

Database(s)

EDR ID Number  
EPA ID Number

**KITS CAMERAS 1019 (Continued)**

**1004793135**

Spent Lead Acid Battery Importer: No  
Spent Lead Acid Battery Exporter: No  
Current Record: No  
Non Storage Recycler Activity: Not reported  
Electronic Manifest Broker: Not reported

Receive Date: 1994-01-01 00:00:00.0  
Handler Name: KITS CAMERAS 1019  
Federal Waste Generator Description: Not a generator, verified  
State District Owner: WA  
Large Quantity Handler of Universal Waste: No  
Recognized Trader Importer: No  
Recognized Trader Exporter: No  
Spent Lead Acid Battery Importer: No  
Spent Lead Acid Battery Exporter: No  
Current Record: No  
Non Storage Recycler Activity: Not reported  
Electronic Manifest Broker: Not reported

Receive Date: 1996-09-05 00:00:00.0  
Handler Name: KITS CAMERAS 1019  
Federal Waste Generator Description: Conditionally Exempt Small Quantity Generator  
State District Owner: WA  
Large Quantity Handler of Universal Waste: No  
Recognized Trader Importer: No  
Recognized Trader Exporter: No  
Spent Lead Acid Battery Importer: No  
Spent Lead Acid Battery Exporter: No  
Current Record: No  
Non Storage Recycler Activity: Not reported  
Electronic Manifest Broker: Not reported

Receive Date: 1997-03-14 00:00:00.0  
Handler Name: KITS CAMERAS 1019  
Federal Waste Generator Description: Small Quantity Generator  
State District Owner: WA  
Large Quantity Handler of Universal Waste: No  
Recognized Trader Importer: No  
Recognized Trader Exporter: No  
Spent Lead Acid Battery Importer: No  
Spent Lead Acid Battery Exporter: No  
Current Record: No  
Non Storage Recycler Activity: Not reported  
Electronic Manifest Broker: Not reported

Receive Date: 1998-01-29 00:00:00.0  
Handler Name: KITS CAMERAS 1019  
Federal Waste Generator Description: Small Quantity Generator  
State District Owner: WA  
Large Quantity Handler of Universal Waste: No  
Recognized Trader Importer: No  
Recognized Trader Exporter: No  
Spent Lead Acid Battery Importer: No  
Spent Lead Acid Battery Exporter: No  
Current Record: No  
Non Storage Recycler Activity: Not reported  
Electronic Manifest Broker: Not reported

Map ID  
Direction  
Distance  
Elevation

MAP FINDINGS

Site

Database(s)

EDR ID Number  
EPA ID Number

**KITS CAMERAS 1019 (Continued)**

**1004793135**

Receive Date: 1998-04-06 00:00:00.0  
Handler Name: KITS CAMERAS 1019  
Federal Waste Generator Description: Conditionally Exempt Small Quantity Generator  
State District Owner: WA  
Large Quantity Handler of Universal Waste: No  
Recognized Trader Importer: No  
Recognized Trader Exporter: No  
Spent Lead Acid Battery Importer: No  
Spent Lead Acid Battery Exporter: No  
Current Record: No  
Non Storage Recycler Activity: Not reported  
Electronic Manifest Broker: Not reported

Receive Date: 1999-03-10 00:00:00.0  
Handler Name: KITS CAMERAS 1019  
Federal Waste Generator Description: Conditionally Exempt Small Quantity Generator  
State District Owner: WA  
Large Quantity Handler of Universal Waste: No  
Recognized Trader Importer: No  
Recognized Trader Exporter: No  
Spent Lead Acid Battery Importer: No  
Spent Lead Acid Battery Exporter: No  
Current Record: No  
Non Storage Recycler Activity: Not reported  
Electronic Manifest Broker: Not reported

Receive Date: 2000-02-23 00:00:00.0  
Handler Name: KITS CAMERAS 1019  
Federal Waste Generator Description: Conditionally Exempt Small Quantity Generator  
State District Owner: WA  
Large Quantity Handler of Universal Waste: No  
Recognized Trader Importer: No  
Recognized Trader Exporter: No  
Spent Lead Acid Battery Importer: No  
Spent Lead Acid Battery Exporter: No  
Current Record: No  
Non Storage Recycler Activity: Not reported  
Electronic Manifest Broker: Not reported

Receive Date: 2001-02-20 00:00:00.0  
Handler Name: KITS CAMERAS 1019  
Federal Waste Generator Description: Conditionally Exempt Small Quantity Generator  
State District Owner: WA  
Large Quantity Handler of Universal Waste: No  
Recognized Trader Importer: No  
Recognized Trader Exporter: No  
Spent Lead Acid Battery Importer: No  
Spent Lead Acid Battery Exporter: No  
Current Record: No  
Non Storage Recycler Activity: Not reported  
Electronic Manifest Broker: Not reported

Receive Date: 2002-02-25 00:00:00.0  
Handler Name: KITS CAMERAS 1019  
Federal Waste Generator Description: Conditionally Exempt Small Quantity Generator  
State District Owner: WA  
Large Quantity Handler of Universal Waste: No

Map ID  
Direction  
Distance  
Elevation

MAP FINDINGS

Site

Database(s)

EDR ID Number  
EPA ID Number

**KITS CAMERAS 1019 (Continued)**

**1004793135**

Recognized Trader Importer: No  
Recognized Trader Exporter: No  
Spent Lead Acid Battery Importer: No  
Spent Lead Acid Battery Exporter: No  
Current Record: No  
Non Storage Recycler Activity: Not reported  
Electronic Manifest Broker: Not reported

Receive Date: 2003-02-24 00:00:00.0  
Handler Name: KITS CAMERAS 1019  
Federal Waste Generator Description: Conditionally Exempt Small Quantity Generator  
State District Owner: WA  
Large Quantity Handler of Universal Waste: No  
Recognized Trader Importer: No  
Recognized Trader Exporter: No  
Spent Lead Acid Battery Importer: No  
Spent Lead Acid Battery Exporter: No  
Current Record: No  
Non Storage Recycler Activity: Not reported  
Electronic Manifest Broker: Not reported

Receive Date: 2004-02-18 00:00:00.0  
Handler Name: KITS CAMERAS 1019  
Federal Waste Generator Description: Not a generator, verified  
State District Owner: WA  
Large Quantity Handler of Universal Waste: No  
Recognized Trader Importer: No  
Recognized Trader Exporter: No  
Spent Lead Acid Battery Importer: No  
Spent Lead Acid Battery Exporter: No  
Current Record: No  
Non Storage Recycler Activity: Not reported  
Electronic Manifest Broker: Not reported

List of NAICS Codes and Descriptions:

NAICS Code: 812922  
NAICS Description: ONE-HOUR PHOTOFINISHING

Facility Has Received Notices of Violations:

Violations: No Violations Found

Evaluation Action Summary:

Evaluations: No Evaluations Found

FINDS:

Registry ID: 110005301583

Click Here:

Environmental Interest/Information System:

RCRAInfo is a national information system that supports the Resource Conservation and Recovery Act (RCRA) program through the tracking of events and activities related to facilities that generate, transport, and treat, store, or dispose of hazardous waste. RCRAInfo allows RCRA program staff to track the notification, permit, compliance, and

Map ID  
 Direction  
 Distance  
 Elevation

MAP FINDINGS

Site

Database(s)

EDR ID Number  
 EPA ID Number

**KITS CAMERAS 1019 (Continued)**

**1004793135**

corrective action activities required under RCRA.

[Click this hyperlink](#) while viewing on your computer to access additional FINDS: detail in the EDR Site Report.

**ECHO:**

Envid: 1004793135  
 Registry ID: 110005301583  
 DFR URL: <http://echo.epa.gov/detailed-facility-report?fid=110005301583>  
 Name: KITS CAMERAS 1019  
 Address: 1823 S SEATAC MALL  
 City,State,Zip: FEDERAL WAY, WA 98003

**126**  
**South**  
**< 1/8**  
**0.042 mi.**  
**224 ft.**

**ALTA TRANSPORTATION**  
**32001 32ND AVE S STE 200**  
**FEDERAL WAY, WA 98001**

**WA MANIFEST** **S113230056**  
**N/A**

**Actual:**  
**488 ft.**  
**Focus Map:**  
**5**

**WA MANIFEST:**

Name:	ALTA TRANSPORTATION
Address:	32001 32ND AVE S STE 200
City,State,Zip:	FEDERAL WAY, WA 98001
Facility Address 2:	Not reported
Facility ID:	16053
EPA ID:	WAH000042941
NAICS:	484110
State Waste Code Desc:	Not reported
Federal Waste Code Desc:	Not reported
Form Comm:	Not reported
Data Year:	2013
Permit by Rule:	False
Mailing Address 2:	Not reported
Treatment by Generator:	False
Mixed Radioactive Waste:	False
Importer of Hazardous Waste:	False
Immediate Recycler:	False
Treatment/Storage/Disposal/Recycling Facility:	False
Generator of Dangerous Fuel Waste:	False
Generator Marketing to Burner:	False
Other Marketers (i.e., blender, distributor, etc.):	False
Utility Boiler Burner:	False
Industry Boiler Burner:	False
Industrial Furnace:	False
Smelter Defferal:	False
Universal Waste:	Not reported
Off-Specification:	Not reported
LN Address 2:	Not reported
Tax Reg #:	603199693
Business Type:	Trucking
Mail Name:	ALTA Transportation
Mailing Address:	32001 32nd Ave S Ste 200
Mailing City,State,Zip:	Federal Way, WA 98001
Legal Organization Name:	TOTE Logistics
Legal Organization Type:	Private
Legal Contact:	Not reported
Legal Address:	32001 32nd Ave S Ste 200
Legal Address 2:	Not reported

Map ID  
Direction  
Distance  
Elevation

MAP FINDINGS

Site

Database(s)

EDR ID Number  
EPA ID Number

ALTA TRANSPORTATION (Continued)

S113230056

Legal City,State,Zip:	Federal Way, WA 98001
Legal Phone Number:	253-449-8132
Legal Effective Date:	04/18/2012
Land Organization Name:	Ilahie Holdings
Land Organization Type:	Private
Land Contact:	Not reported
Land Address:	PO Box 94449
Land City,State,Zip:	Seattle, WA 98001
Land Phone Number:	253-449-8132
Operator Organization Name:	Not reported
Operator Organization Type:	Private
Operator:	Ryan McIntire
Operator Address:	32001 32nd Ave S Ste 200
Operator Address 2:	Not reported
Operator City,State,Zip:	Federal Way, WA 98001
Operator Phone Number:	253-449-8244
Operator Effective Date:	02/14/2013
Site Contact:	Ryan McIntire
Site Contact Address:	32001 32nd Ave S Ste 200
Contact City,State,Zip:	Federal Way, WA 98001
Site Contact Phone Number:	253-449-8244
Site Contact Email:	rmcintire@totemocean.com
Gen Status Code:	XQG
Monthly Generation:	False
Batch Generation:	False
One Time Generation:	False
Transport Own Waste:	False
Tranports Other Waste:	True
Recycler Onsite:	False
Transfer Facility:	False
Other Exemption:	Not reported
UW Battery Gen:	False
Used Oil Transporter:	False
Used Oil Transfer Facility:	False
Used Oil Processor:	False
Used Oil Refiner:	False
Used Oil Fuel Marketer Directs Shipments:	False
Used Oil Fuel Marketer Meets Specs:	False
Site Contact Address 2:	Not reported
SIC Code:	Not reported
CRK Number:	Not reported
Active:	Not reported
CAS Number:	Not reported
Chemical Name:	Not reported
EHS:	Not reported
EHS CAS Number:	Not reported
EHS Name:	Not reported

Map ID  
Direction  
Distance  
Elevation

MAP FINDINGS

Site

Database(s)

EDR ID Number  
EPA ID Number

**W127**      **ROSS PLAZA**  
**West**      **1414 S. 324TH**  
**< 1/8**      **FEDERAL WAY, WA 98003**  
**0.046 mi.**  
**242 ft.**      **Site 1 of 2 in cluster W**

**WA ICR**      **S104484677**  
**N/A**

**Actual:**      **ICR:**  
**419 ft.**      Date Ecology Received Report:      08/22/97  
**Focus Map:**      Contaminants Found at Site:      Halogenated organic compounds, Petroleum products  
**4**      Media Contaminated:      Groundwater, Soil  
      Waste Management:      Unknown  
      Region:      North Western  
      Type of Report Ecology Received:      Final cleanup report  
      Site Register Issue:      95-07  
      County Code:      17  
      Contact:      Not reported  
      Report Title:      Not reported

**W128**      **CELEBRATION RETAIL CENTER**  
**West**      **1414 S 324TH ST**  
**< 1/8**      **FEDERAL WAY, WA 98003**  
**0.046 mi.**  
**242 ft.**      **Site 2 of 2 in cluster W**

**WA ALLSITES**      **1005615327**  
**WA CSCSL NFA**      **N/A**  
**WA Inactive Drycleaners**

**Actual:**      **ALLSITES:**  
**419 ft.**      Name:      CELEBRATION RETAIL CENTER  
**Focus Map:**      Facility Id:      55336  
**4**

**CSCSL NFA:**  
Name:      ROSS PLAZA LOTS 8 11 & 12  
Address:      1414 S 324TH ST  
City,State,Zip:      FEDERAL WAY, WA 98003  
Facility/Site Id:      55336  
CS Id:      15095  
NFA Date:      04/02/1998  
Alternate Site Names:      Celebration Retail Center  
NFA Reason:      NFA-Independent Cleanup Reviewed by Ecology  
Site Status:      NFA  
Region:      Northwest  
Contaminant Name:      Halogenated Solvents  
Ground Water:      Not reported  
Surface Water:      Not reported  
Soil:      Remediated-Below  
Sediment:      Not reported  
Air:      Not reported  
Bedrock:      Not reported  
Latitude:      47.312282627  
Longitude:      -122.31544662

**INACTIVE DRYCLEANERS:**  
Name:      CELEBRATION RETAIL CENTER  
Address:      1414 S 324TH ST  
City,State,Zip:      FEDERAL WAY, WA 98003  
EPA I:      Not reported  
FS Id:      55336  
Facility ID:      55336  
NAICS Code:      8123  
Fed Waste Code Desc:      Not reported  
State Waste Code Desc:      Not reported

Map ID  
Direction  
Distance  
Elevation

MAP FINDINGS

Site

Database(s)

EDR ID Number  
EPA ID Number

**CELEBRATION RETAIL CENTER (Continued)**

**1005615327**

TAX REG NBR: Not reported  
BUSINESS TYPE: Not reported  
MAIL NAME: Not reported  
MAIL LINE1: Not reported  
MAIL LINE2: Not reported  
MAIL CITY: Not reported  
MAIL STATE: Not reported  
MAIL ZIP: Not reported  
MAIL COUNTRY: Not reported  
LEGAL ORG NAME: Not reported  
LEGAL PERSON FIRST NAME: Not reported  
LEGAL PERSON MIDDLE INIT: Not reported  
LEGAL PERSON LAST NAME: Not reported  
LEGAL LINE1: Not reported  
LEGAL LINE2: Not reported  
LEGAL CITY: Not reported  
LEGAL STATE: Not reported  
LEGAL ZIP: Not reported  
LEGAL COUNTRY: Not reported  
LEGAL PHONE NBR: Not reported  
LEGAL EFFECTIVE DATE: Not reported  
LEGAL ORGANIZATION TYPE: Not reported  
LAND ORG NAME: Not reported  
LAND PERSON FIRST NAME: Not reported  
LAND PERSON MIDDLE INIT: Not reported  
LAND PERSON LAST NAME: Not reported  
LAND LINE1: Not reported  
LAND LINE2: Not reported  
LAND CITY: Not reported  
LAND STATE: Not reported  
LAND ZIP: Not reported  
LAND COUNTRY: Not reported  
LAND PHONE NBR: Not reported  
LAND ORGANIZATION TYPE: Not reported  
OPERATOR ORG NAME: Not reported  
OPERATOR PERSON FIRST NAME: Not reported  
OPERATOR PERSON MIDDLE INIT: Not reported  
OPERATOR PERSON LAST NAME: Not reported  
OPERATOR LINE1: Not reported  
OPERATOR LINE2: Not reported  
OPERATOR CITY: Not reported  
OPERATOR STATE: Not reported  
OPERATOR ZIP: Not reported  
OPERATOR COUNTRY: Not reported  
OPERATOR PHONE NBR: Not reported  
OPERATOR EFFECTIVE DATE: Not reported  
OPERATOR ORGANIZATION TYPE: Not reported  
SITE CONTACT FIRST NAME: Not reported  
SITE CONTACT MIDDLE INIT: Not reported  
SITE CONTACT LAST NAME: Not reported  
SITE CONTACT LINE1: Not reported  
SITE CONTACT LINE2: Not reported  
SITE CONTACT CITY: Not reported  
SITE CONTACT STATE: Not reported  
SITE CONTACT ZIP: Not reported  
SITE CONTACT COUNTRY: Not reported  
SITE CONTACT PHONE NBR: Not reported



Map ID  
Direction  
Distance  
Elevation

MAP FINDINGS

Site

Database(s)

EDR ID Number  
EPA ID Number

**CELEBRATION RETAIL CENTER (Continued)**

**1005615327**

SITE CONTACT EMAIL: Not reported  
FORM CONTACT FIRST NAME: Not reported  
FORM CONTACT MIDDLE INIT: Not reported  
FORM CONTACT LAST NAME: Not reported  
FORM CONTACT LINE1: Not reported  
FORM CONTACT LINE2: Not reported  
FORM CONTACT CITY: Not reported  
FORM CONTACT STATE: Not reported  
FORM CONTACT ZIP: Not reported  
FORM CONTACT COUNTRY: Not reported  
FORM CONTACT PHONE NBR: Not reported  
FORM CONTACT EMAIL: Not reported  
GEN STATUS CD: Not reported  
MONTHLY GENERATION: Not reported  
BATCH GENERATION: Not reported  
ONE TIME GENERATION: Not reported  
TRANSPORTS OWN WASTE: Not reported  
TRANSPORTS OTHERS WASTE: Not reported  
RECYCLER ONSITE: Not reported  
TRANSFER FACILITY: Not reported  
PBR: Not reported  
TBG: Not reported  
MIXED RADIOACTIVE: Not reported  
IMPORTER: Not reported  
TSDR FACILITY: Not reported  
IMMEDIATE RECYCLER: Not reported  
GEN DANG FUEL: Not reported  
GEN MARKET TO BURNER: Not reported  
GEN OTHER MARKETERS: Not reported  
UTILITY BOILER BURNER: Not reported  
INDUSTRY BOILER BURNER: Not reported  
FURNACE BURNER: Not reported  
SMELTER DEFERRAL: Not reported  
SMALL QTY EXEMPTION: Not reported  
OTHER EXEMPTION: Not reported  
UW BATTERY GEN: Not reported  
UW THERMOSTATS GEN: Not reported  
UW MERCURY GEN: Not reported  
UW LAMPS GEN: Not reported  
UW BATTERY ACCUM: Not reported  
UW THERMOSTATS ACCUM: Not reported  
UW MERCURY ACCUM: Not reported  
UW LAMPS ACCUM: Not reported  
UW DESTINATION FACILITY: Not reported  
OFF SPEC UTILITY BOILER: Not reported  
OFF SPEC INDUSTRY BOILER: Not reported  
OFF SPEC FURNACE: Not reported  
USED OIL TRANSPORTER: Not reported  
USED OIL TRANSFER FACILITY: Not reported  
USED OIL PROCESSOR: Not reported  
USED OIL REREFINER: Not reported  
USED OIL FUEL MARKETER DIR SHIPMENTS: Not reported  
USED OIL FUEL MARKETER MEETS SPECS: Not reported  
ECO Int Type Code: IRAP  
Status Code: I  
Start Date: 09/02/1997  
End Date: 04/02/1998

Map ID  
Direction  
Distance  
Elevation

MAP FINDINGS

Site

Database(s)

EDR ID Number  
EPA ID Number

**CELEBRATION RETAIL CENTER (Continued)**

**1005615327**

NAICS DS: Drycleaning and Laundry Services  
Program Name: Not reported  
FS SIC Code: Not reported  
SIC DS: TOXICS  
Latitude: 47.312282626923199  
Longitude: -122.31544662290599  
Comments: Not reported

**X129**  
**SE**  
**< 1/8**  
**0.046 mi.**  
**245 ft.**

**SHELL 121097**  
**32002 MILITARY RD S**  
**FEDERAL WAY, WA 98001**

**WA VCP S124434007**  
**N/A**

**Site 1 of 4 in cluster X**

**Actual:**  
**430 ft.**  
**Focus Map:**  
**6**

VCP:  
Name: SHELL 121097  
Address: 32002 MILITARY RD S  
City,State,Zip: FEDERAL WAY, WA 98001  
edr\_fstat: WA  
edr\_fzip: 98001  
edr\_fcnty: KING  
edr\_zip: Not reported  
Facility ID: 35285274  
VCP Status: Not reported  
VCP: NFA  
Ecology Status: Not reported  
NFA Type: Not reported  
Date NFA: 2011-10-26  
Rank: Not reported  
Cleanup Siteid: 5929  
Contaminant Name: Metals - Other  
Soil: Remediated-Below

Name: SHELL 121097  
Address: 32002 MILITARY RD S  
City,State,Zip: FEDERAL WAY, WA 98001  
edr\_fstat: WA  
edr\_fzip: 98001  
edr\_fcnty: KING  
edr\_zip: Not reported  
Facility ID: 35285274  
VCP Status: Not reported  
VCP: NFA  
Ecology Status: Not reported  
NFA Type: Not reported  
Date NFA: 2011-10-26  
Rank: Not reported  
Cleanup Siteid: 5929  
Contaminant Name: Petroleum-Other  
Soil: Remediated-Below

Name: SHELL 121097  
Address: 32002 MILITARY RD S  
City,State,Zip: FEDERAL WAY, WA 98001  
edr\_fstat: WA  
edr\_fzip: 98001  
edr\_fcnty: KING  
edr\_zip: Not reported  
Facility ID: 35285274

Map ID  
Direction  
Distance  
Elevation

MAP FINDINGS

Site

Database(s)

EDR ID Number  
EPA ID Number

**SHELL 121097 (Continued)**

**S124434007**

VCP Status: Not reported  
VCP: NFA  
Ecology Status: Not reported  
NFA Type: Not reported  
Date NFA: 2011-10-26  
Rank: Not reported  
Cleanup Siteid: 5929  
Contaminant Name: Polycyclic Aromatic Hydrocarbons  
Soil: Remediated-Below

**X130**  
**SE**  
**< 1/8**  
**0.046 mi.**  
**245 ft.**

**TEXACO #004486**  
**32002 MILITARY ROAD S.**  
**AUBURN, WA 98001**  
**Site 2 of 4 in cluster X**

**WA ICR S104487709**  
**N/A**

**Actual:**  
**430 ft.**  
**Focus Map:**  
**6**

ICR:  
Date Ecology Received Report: 02/29/96  
Contaminants Found at Site: Petroleum products  
Media Contaminated: Groundwater, Soil  
Waste Management: Tank  
Region: North Western  
Type of Report Ecology Received: Final cleanup report  
Site Register Issue: 94-21  
County Code: 17  
Contact: Not reported  
Report Title: Not reported

Date Ecology Received Report: 05/31/94  
Contaminants Found at Site: Petroleum products  
Media Contaminated: Groundwater, Soil  
Waste Management: Tank  
Region: North Western  
Type of Report Ecology Received: Interim cleanup report  
Site Register Issue: 93-36  
County Code: 17  
Contact: Not reported  
Report Title: Not reported

Date Ecology Received Report: 08/11/94  
Contaminants Found at Site: Petroleum products  
Media Contaminated: Groundwater, Soil  
Waste Management: Tank  
Region: North Western  
Type of Report Ecology Received: Interim cleanup report  
Site Register Issue: 93-36  
County Code: 17  
Contact: Not reported  
Report Title: Not reported

Date Ecology Received Report: 03/08/95  
Contaminants Found at Site: Petroleum products  
Media Contaminated: Groundwater, Soil  
Waste Management: Tank  
Region: North Western  
Type of Report Ecology Received: Interim cleanup report  
Site Register Issue: 93-49  
County Code: 17

Map ID  
 Direction  
 Distance  
 Elevation

MAP FINDINGS

Site

Database(s)

EDR ID Number  
 EPA ID Number

**TEXACO #004486 (Continued)**

**S104487709**

Contact: Not reported  
 Report Title: Not reported  
  
 Date Ecology Received Report: 05/04/95  
 Contaminants Found at Site: Petroleum products  
 Media Contaminated: Groundwater, Soil  
 Waste Management: Tank  
 Region: North Western  
 Type of Report Ecology Received: Interim cleanup report  
 Site Register Issue: 94-03  
 County Code: 17  
 Contact: Not reported  
 Report Title: Not reported

Date Ecology Received Report: 09/01/95  
 Contaminants Found at Site: Petroleum products  
 Media Contaminated: Groundwater  
 Waste Management: Tank  
 Region: North Western  
 Type of Report Ecology Received: Interim cleanup report  
 Site Register Issue: 94-07  
 County Code: 17  
 Contact: Not reported  
 Report Title: Not reported

Date Ecology Received Report: 06/18/93  
 Contaminants Found at Site: Petroleum products  
 Media Contaminated: Groundwater, Soil  
 Waste Management: Tank  
 Region: North Western  
 Type of Report Ecology Received: Interim cleanup report  
 Site Register Issue: 93-08  
 County Code: 17  
 Contact: Not reported  
 Report Title: Not reported

X131  
 SE  
 < 1/8  
 0.046 mi.  
 245 ft.

**D D D TEXACO  
 32002 MILITARY RD  
 AUBURN, WA 98002**  
 Site 3 of 4 in cluster X

EDR Hist Auto 1020168996  
 N/A

Actual:  
 430 ft.

EDR Hist Auto

Focus Map:  
 6

Year:	Name:	Type:
1986	D D D TEXACO	Gasoline Service Stations
1987	D D D TEXACO	Gasoline Service Stations
1988	D D D TEXACO	Gasoline Service Stations
1989	D D D TEXACO	Gasoline Service Stations, NEC
1989	VIDEO DDD TEXACO & VIDEO	Gasoline Service Stations, NEC
1990	D D D TEXACO	Gasoline Service Stations, NEC
1990	VIDEO DDD TEXACO & VIDEO	Gasoline Service Stations, NEC
1991	D D D TEXACO	Gasoline Service Stations, NEC
1991	VIDEO DDD TEXACO & VIDEO	Gasoline Service Stations, NEC
1992	VIDEO DDD TEXACO & VIDEO	Gasoline Service Stations, NEC
1992	D D D TEXACO	Gasoline Service Stations, NEC
1993	D D D TEXACO	Gasoline Service Stations, NEC
1993	VIDEO DDD TEXACO & VIDEO	Gasoline Service Stations, NEC

Map ID  
 Direction  
 Distance  
 Elevation

MAP FINDINGS

Site

Database(s)

EDR ID Number  
 EPA ID Number

**D D D TEXACO (Continued)**

**1020168996**

1994	D D D TEXACO	Gasoline Service Stations, NEC
1995	D D D TEXACO	Gasoline Service Stations, NEC
1996	D D D TEXACO	Gasoline Service Stations, NEC
1997	D D D TEXACO	Gasoline Service Stations, NEC
1998	D D D TEXACO	Gasoline Service Stations, NEC
1999	D D D INC	Gasoline Service Stations, NEC
2000	D D D INC	Gasoline Service Stations, NEC
2001	D D D INC	Gasoline Service Stations, NEC
2002	D D D INC	Gasoline Service Stations, NEC
2003	D D D INC	Gasoline Service Stations, NEC
2004	D D D INC	Gasoline Service Stations, NEC
2005	D D D INC	Gasoline Service Stations, NEC
2006	D D D INC	Gasoline Service Stations, NEC
2007	D D D INC	Gasoline Service Stations, NEC
2008	D D D INC	Gasoline Service Stations, NEC
2009	D D D INC	Gasoline Service Stations, NEC
2010	D D D INC	Gasoline Service Stations, NEC
2011	D D D INC	Gasoline Service Stations, NEC
2012	D D D INC	Gasoline Service Stations, NEC
2013	D D D INC	Gasoline Service Stations, NEC
2014	D D D INC	Gasoline Service Stations, NEC

**X132**  
**SE**  
**< 1/8**  
**0.046 mi.**  
**245 ft.**

**SHELL OIL PRODUCT US SAP 121097**  
**32002 MILITARY RD S**  
**AUBURN, WA 98001**  
**Site 4 of 4 in cluster X**

**WA LUST 1000660625**  
**WA UST WAD988503124**  
**WA ALLSITES**  
**WA CSCSL NFA**  
**RCRA NonGen / NLR**  
**FINDS**  
**ECHO**  
**WA MANIFEST**

**Actual:**  
**430 ft.**

**Focus Map:**  
**6**

**LUST:**

Name: SHELL 121097  
 Address: 32002 MILITARY RD S  
 City,State,Zip: FEDERAL WAY, WA 98001  
 Facility ID: 35285274  
 Lust Status Type: LUST - NFA  
 Cleanup Site ID: 5929  
 Cleanup Unit Type: Not reported  
 Process Type: Not reported  
 Cleanup Unit Name: M & S OIL LLC,M&S OIL,LLC,SHELL 32002 MILITARY RD,AUBURN,Shell Oil Product US SAP 121097,TEXACO 63 232 0101,TEXACO 632320101,TEXACO STATION 63232101,TEXACO STATION MILITARY RD  
 Response Section: Northwest  
 Release Date: 10/14/1992  
 Lust Date: 10/26/2011  
 Region: Northwest  
 Lust ID: 2347  
 UST ID: 4486  
 Contaminant Name: Petroleum-Other  
 Ground Water: Remediated-Below  
 Surface Water: Not reported  
 Soil: Remediated-Below  
 Sediment: Not reported  
 Air: Not reported  
 Bedrock: Not reported  
 Lat/Long: 47.314458 / -122.28296

Map ID  
Direction  
Distance  
Elevation

MAP FINDINGS

Site

Database(s)

EDR ID Number  
EPA ID Number

**SHELL OIL PRODUCT US SAP 121097 (Continued)**

**1000660625**

Name: SHELL 121097  
Address: 32002 MILITARY RD S  
City,State,Zip: FEDERAL WAY, WA 98001  
Facility ID: 35285274  
Lust Status Type: LUST - NFA  
Cleanup Site ID: 5929  
Cleanup Unit Type: Not reported  
Process Type: Not reported  
Cleanup Unit Name: M & S OIL LLC,M&S OIL,LLC,SHELL 32002 MILITARY RD,AUBURN,Shell Oil Product US SAP 121097,TEXACO 63 232 0101,Texaco 632320101,TEXACO STATION 63232101,TEXACO STATION MILITARY RD  
  
Response Section: Northwest  
Release Date: 10/14/1992  
Lust Date: 10/26/2011  
Region: Northwest  
Lust ID: 2347  
UST ID: 4486  
Contaminant Name: Metals - Other  
Ground Water: Remediated-Below  
Surface Water: Not reported  
Soil: Remediated-Below  
Sediment: Not reported  
Air: Not reported  
Bedrock: Not reported  
Lat/Long: 47.314458 / -122.28296

Name: SHELL 121097  
Address: 32002 MILITARY RD S  
City,State,Zip: FEDERAL WAY, WA 98001  
Facility ID: 35285274  
Lust Status Type: LUST - NFA  
Cleanup Site ID: 5929  
Cleanup Unit Type: Not reported  
Process Type: Not reported  
Cleanup Unit Name: M & S OIL LLC,M&S OIL,LLC,SHELL 32002 MILITARY RD,AUBURN,Shell Oil Product US SAP 121097,TEXACO 63 232 0101,Texaco 632320101,TEXACO STATION 63232101,TEXACO STATION MILITARY RD  
  
Response Section: Northwest  
Release Date: 10/14/1992  
Lust Date: 10/26/2011  
Region: Northwest  
Lust ID: 2347  
UST ID: 4486  
Contaminant Name: Polycyclic Aromatic Hydrocarbons  
Ground Water: Below Cleanup Levels  
Surface Water: Not reported  
Soil: Remediated-Below  
Sediment: Not reported  
Air: Not reported  
Bedrock: Not reported  
Lat/Long: 47.314458 / -122.28296

UST:  
Name: M&S OIL, LLC  
Address: 32002 MILITARY RD  
City: AUBURN  
Zip: 98001

Map ID  
Direction  
Distance  
Elevation

MAP FINDINGS

Site

Database(s)

EDR ID Number  
EPA ID Number

**SHELL OIL PRODUCT US SAP 121097 (Continued)**

**1000660625**

Facility ID: 35285274  
Site Id: 4486  
UBI: Not reported  
Phone Number: Not reported  
Decimal Latitude: 47.314458  
Decimal Longitude: -122.282961

Tank Name: 1  
Tag Number: A0482  
Tank Status: Removed  
Tank Status Date: 08/06/1996  
Tank Install Date: 01/01/1972  
Tank Closure Date: Not reported  
Capacity Range: 10,000 to 19,999 Gallons  
Tank Permit Expiration Date: Not reported  
Tank Upgrade Date: Not reported  
Tank Spill Prevention: None  
Tank Overfill Prevention: None  
Tank Material: Not reported  
Tank Construction: Single Wall Tank  
Tank Tightness Test: Not reported  
Tank Corrosion Protection: Impressed Current  
Tank Manifold: Not reported  
Tank Release Detection: Not reported  
Tank SFC Type: Not reported  
Pipe Material: Not reported  
Pipe Construction: Single Wall Pipe  
Pipe Primary Release Detection: Not reported  
Pipe Second Release Detection: Not reported  
Pipe Corrosion Protection: None  
Pipe Pumping System: Pressurized System  
Responsible Unit: Northwest  
Dispenser/Pump SFC Type: Not reported

Name: M&S OIL, LLC  
Address: 32002 MILITARY RD  
City: AUBURN  
Zip: 98001

Tank Name: 2  
Tag Number: A0482  
Tank Status: Removed  
Tank Status Date: 08/06/1996  
Tank Install Date: 01/01/1972  
Tank Closure Date: Not reported  
Capacity Range: Not reported  
Tank Permit Expiration Date: Not reported  
Tank Upgrade Date: Not reported  
Tank Spill Prevention: None  
Tank Overfill Prevention: None  
Tank Material: Not reported  
Tank Construction: Single Wall Tank  
Tank Tightness Test: Not reported  
Tank Corrosion Protection: Impressed Current  
Tank Manifold: Not reported  
Tank Release Detection: Not reported  
Tank SFC Type: Not reported

Map ID  
Direction  
Distance  
Elevation

MAP FINDINGS

Site

Database(s)

EDR ID Number  
EPA ID Number

**SHELL OIL PRODUCT US SAP 121097 (Continued)**

**1000660625**

Pipe Material: Not reported  
Pipe Construction: Single Wall Pipe  
Pipe Primary Release Detection: Not reported  
Pipe Second Release Detection: Not reported  
Pipe Corrosion Protection: None  
Pipe Pumping System: Pressurized System  
Responsible Unit: Northwest  
Dispencer/Pump SFC Type: Not reported

Name: M&S OIL, LLC  
Address: 32002 MILITARY RD  
City: AUBURN  
Zip: 98001

Tank Name: 3  
Tag Number: A0482  
Tank Status: Removed  
Tank Status Date: 08/06/1996  
Tank Install Date: 01/01/1972  
Tank Closure Date: Not reported  
Capacity Range: Not reported  
Tank Permit Expiration Date: Not reported  
Tank Upgrade Date: Not reported  
Tank Spill Prevention: None  
Tank Overfill Prevention: None  
Tank Material: Not reported  
Tank Construction: Single Wall Tank  
Tank Tightness Test: Not reported  
Tank Corrosion Protection: Impressed Current  
Tank Manifold: Not reported  
Tank Release Detection: Automatic Tank Gauging  
Tank SFC Type: Not reported  
Pipe Material: Not reported  
Pipe Construction: Single Wall Pipe  
Pipe Primary Release Detection: Not reported  
Pipe Second Release Detection: Not reported  
Pipe Corrosion Protection: None  
Pipe Pumping System: Pressurized System  
Responsible Unit: Northwest  
Dispencer/Pump SFC Type: Not reported

Name: M&S OIL, LLC  
Address: 32002 MILITARY RD  
City: AUBURN  
Zip: 98001

Tank Name: 4  
Tag Number: A0482  
Tank Status: Removed  
Tank Status Date: 08/06/1996  
Tank Install Date: 01/01/1972  
Tank Closure Date: Not reported  
Capacity Range: 111 TO 1,100 Gallons  
Tank Permit Expiration Date: Not reported  
Tank Upgrade Date: Not reported  
Tank Spill Prevention: None  
Tank Overfill Prevention: None



Map ID  
Direction  
Distance  
Elevation

MAP FINDINGS

Site

Database(s)

EDR ID Number  
EPA ID Number

**SHELL OIL PRODUCT US SAP 121097 (Continued)**

**1000660625**

Tank Material: Not reported  
Tank Construction: Single Wall Tank  
Tank Tightness Test: Not reported  
Tank Corrosion Protection: Impressed Current  
Tank Manifold: Not reported  
Tank Release Detection: Not reported  
Tank SFC Type: Not reported  
Pipe Material: Not reported  
Pipe Construction: Single Wall Pipe  
Pipe Primary Release Detection: Not reported  
Pipe Second Release Detection: Not reported  
Pipe Corrosion Protection: None  
Pipe Pumping System: Pressurized System  
Responsible Unit: Northwest  
Dispencer/Pump SFC Type: Not reported

Name: M&S OIL, LLC  
Address: 32002 MILITARY RD  
City: AUBURN  
Zip: 98001

Tank Name: 5  
Tag Number: A0482  
Tank Status: Removed  
Tank Status Date: 08/06/1996  
Tank Install Date: 12/31/1964  
Tank Closure Date: Not reported  
Capacity Range: Not reported  
Tank Permit Expiration Date: Not reported  
Tank Upgrade Date: Not reported  
Tank Spill Prevention: Not reported  
Tank Overfill Prevention: Not reported  
Tank Material: Steel  
Tank Construction: Not reported  
Tank Tightness Test: Not reported  
Tank Corrosion Protection: Not reported  
Tank Manifold: Not reported  
Tank Release Detection: Not reported  
Tank SFC Type: Not reported  
Pipe Material: Steel  
Pipe Construction: Not reported  
Pipe Primary Release Detection: Not reported  
Pipe Second Release Detection: Not reported  
Pipe Corrosion Protection: Not reported  
Pipe Pumping System: Not reported  
Responsible Unit: Northwest  
Dispencer/Pump SFC Type: Not reported

Name: M&S OIL, LLC  
Address: 32002 MILITARY RD  
City: AUBURN  
Zip: 98001

Tank Name: 6  
Tag Number: A0482  
Tank Status: Operational  
Tank Status Date: 08/06/1996

Map ID  
Direction  
Distance  
Elevation

MAP FINDINGS

Site

Database(s)

EDR ID Number  
EPA ID Number

**SHELL OIL PRODUCT US SAP 121097 (Continued)**

**1000660625**

Tank Install Date: 11/01/1992  
Tank Closure Date: Not reported  
Capacity Range: 10,000 to 19,999 Gallons  
Tank Permit Expiration Date: 02/28/2021  
Tank Upgrade Date: 02/11/1998  
Tank Spill Prevention: Spill Bucket/Spill Box  
Tank Overfill Prevention: Overfill Alarm  
Tank Material: Fiberglass Reinforced Plastic  
Tank Construction: Double Wall Tank  
Tank Tightness Test: Not reported  
Tank Corrosion Protection: Corrosion Resistant  
Tank Manifold: Not reported  
Tank Release Detection: Automatic Tank Gauging  
Tank SFC Type: Sump  
Pipe Material: Fiberglass  
Pipe Construction: Double Wall Pipe  
Pipe Primary Release Detection: Automatic Line Leak Detector (ALLD)  
Pipe Second Release Detection: Annual Line Tightness Test (LTT)  
Pipe Corrosion Protection: Corrosion Resistant  
Pipe Pumping System: Pressurized System  
Responsible Unit: Northwest  
Dispencer/Pump SFC Type: Sump

Name: M&S OIL, LLC  
Address: 32002 MILITARY RD  
City: AUBURN  
Zip: 98001

Tank Name: 7  
Tag Number: A0482  
Tank Status: Operational  
Tank Status Date: 08/06/1996  
Tank Install Date: 11/01/1992  
Tank Closure Date: Not reported  
Capacity Range: 10,000 to 19,999 Gallons  
Tank Permit Expiration Date: 02/28/2021  
Tank Upgrade Date: 02/11/1998  
Tank Spill Prevention: Spill Bucket/Spill Box  
Tank Overfill Prevention: Overfill Alarm  
Tank Material: Fiberglass Reinforced Plastic  
Tank Construction: Double Wall Tank  
Tank Tightness Test: Not reported  
Tank Corrosion Protection: Corrosion Resistant  
Tank Manifold: Not reported  
Tank Release Detection: Automatic Tank Gauging  
Tank SFC Type: Sump  
Pipe Material: Fiberglass  
Pipe Construction: Double Wall Pipe  
Pipe Primary Release Detection: Automatic Line Leak Detector (ALLD)  
Pipe Second Release Detection: Annual Line Tightness Test (LTT)  
Pipe Corrosion Protection: Corrosion Resistant  
Pipe Pumping System: Pressurized System  
Responsible Unit: Northwest  
Dispencer/Pump SFC Type: Sump

Name: M&S OIL, LLC  
Address: 32002 MILITARY RD

Map ID  
Direction  
Distance  
Elevation

MAP FINDINGS

Site

Database(s)

EDR ID Number  
EPA ID Number

**SHELL OIL PRODUCT US SAP 121097 (Continued)**

**1000660625**

City: AUBURN  
Zip: 98001  
  
Tank Name: 8  
Tag Number: A0482  
Tank Status: Operational  
Tank Status Date: 08/06/1996  
Tank Install Date: 11/01/1992  
Tank Closure Date: Not reported  
Capacity Range: 10,000 to 19,999 Gallons  
Tank Permit Expiration Date: 02/28/2021  
Tank Upgrade Date: 02/11/1998  
Tank Spill Prevention: Spill Bucket/Spill Box  
Tank Overfill Prevention: Overfill Alarm  
Tank Material: Fiberglass Reinforced Plastic  
Tank Construction: Double Wall Tank  
Tank Tightness Test: Not reported  
Tank Corrosion Protection: Corrosion Resistant  
Tank Manifold: Not reported  
Tank Release Detection: Automatic Tank Gauging  
Tank SFC Type: Sump  
Pipe Material: Fiberglass  
Pipe Construction: Double Wall Pipe  
Pipe Primary Release Detection: Automatic Line Leak Detector (ALLD)  
Pipe Second Release Detection: Annual Line Tightness Test (LTT)  
Pipe Corrosion Protection: Corrosion Resistant  
Pipe Pumping System: Pressurized System  
Responsible Unit: Northwest  
Dispenser/Pump SFC Type: Sump

**ALLSITES:**

Name: SHELL OIL PRODUCT US SAP 121097  
Facility Id: 35285274

Interaction: 39836  
Interaction 1: I  
Interaction 2: VOLCLNST  
Ecology Program: TOXICS  
Program Data: ISIS  
Facility Alt.: Shell 32002 Military Rd, Auburn  
Program ID: NW2051  
Date Interaction: 2009-01-12 00:00:00  
Date Interaction 3: Voluntary Cleanup Sites  
Latitude: 47.314452393000003  
Longitude: -122.282946184

Interaction: 39834  
Interaction 1: A  
Interaction 2: UST  
Ecology Program: TOXICS  
Program Data: UST  
Facility Alt.: M & S OIL LLC  
Program ID: 4486  
Date Interaction: 2000-03-20 00:00:00  
Date Interaction 3: Underground Storage Tank  
Latitude: 47.314452393000003

Map ID  
Direction  
Distance  
Elevation

MAP FINDINGS

Site

Database(s)

EDR ID Number  
EPA ID Number

SHELL OIL PRODUCT US SAP 121097 (Continued)

1000660625

Longitude: -122.282946184

Interaction: 39835  
Interaction 1: I  
Interaction 2: HWG  
Ecology Program: HAZWASTE  
Program Data: TURBOWASTE  
Facility Alt.: Not reported  
Program ID: WAD988503124  
Date Interaction: 2008-03-06 00:00:00  
Date Interaction 3: Hazardous Waste Generator  
Latitude: 47.314452393000003  
Longitude: -122.282946184

Interaction: 95792  
Interaction 1: I  
Interaction 2: HWOTHER  
Ecology Program: HAZWASTE  
Program Data: TURBOWASTE  
Facility Alt.: Shell Oil Product US SAP 121097  
Program ID: WAD988503124  
Date Interaction: 2010-12-31 00:00:00  
Date Interaction 3: Haz Waste Management Acti  
Latitude: 47.314452393000003  
Longitude: -122.282946184

Interaction: 39831  
Interaction 1: I  
Interaction 2: TIER2  
Ecology Program: HAZWASTE  
Program Data: EPCRA  
Facility Alt.: Not reported  
Program ID: WAD988503124  
Date Interaction: 1991-01-01 00:00:00  
Date Interaction 3: Emergency/Haz Chem Rpt TI  
Latitude: 47.314452393000003  
Longitude: -122.282946184

Interaction: 39832  
Interaction 1: I  
Interaction 2: HWG  
Ecology Program: HAZWASTE  
Program Data: TURBOWASTE  
Facility Alt.: Not reported  
Program ID: WAD988503124  
Date Interaction: 1992-03-16 00:00:00  
Date Interaction 3: Hazardous Waste Generator  
Latitude: 47.314452393000003  
Longitude: -122.282946184

Interaction: 39833  
Interaction 1: I

Map ID  
Direction  
Distance  
Elevation

MAP FINDINGS

Site

Database(s)

EDR ID Number  
EPA ID Number

**SHELL OIL PRODUCT US SAP 121097 (Continued)**

**1000660625**

Interaction 2: LUST  
Ecology Program: TOXICS  
Program Data: ISIS  
Facility Alt.: TEXACO 63 232 0101  
Program ID: 4486  
Date Interaction: 1992-10-14 00:00:00  
Date Interaction 3: LUST Facility  
Latitude: 47.314452393000003  
Longitude: -122.282946184

**CSCSL NFA:**

Name: SHELL 121097  
Address: 32002 MILITARY RD S  
City,State,Zip: FEDERAL WAY, WA 98001  
Facility/Site Id: 35285274  
CS Id: 5929  
NFA Date: 10/26/2011  
Alternate Site Names: M & S OIL LLC,M&S OIL,LLC,SHELL 32002 MILITARY RD,AUBURN,Shell Oil Product US SAP 121097,TEXACO 63 232 0101, Texaco 632320101,TEXACO STATION 63232101,TEXACO STATION MILITARY RD

NFA Reason: NFA-Voluntary Cleanup Program Review  
Site Status: NFA  
Region: Northwest  
Contaminant Name: Metals - Other  
Ground Water: Remediated-Below  
Surface Water: Not reported  
Soil: Remediated-Below  
Sediment: Not reported  
Air: Not reported  
Bedrock: Not reported  
Latitude: 47.314458  
Longitude: -122.282961

Name: SHELL 121097  
Address: 32002 MILITARY RD S  
City,State,Zip: FEDERAL WAY, WA 98001  
Facility/Site Id: 35285274  
CS Id: 5929  
NFA Date: 10/26/2011  
Alternate Site Names: M & S OIL LLC,M&S OIL,LLC,SHELL 32002 MILITARY RD,AUBURN,Shell Oil Product US SAP 121097,TEXACO 63 232 0101, Texaco 632320101,TEXACO STATION 63232101,TEXACO STATION MILITARY RD

NFA Reason: NFA-Voluntary Cleanup Program Review  
Site Status: NFA  
Region: Northwest  
Contaminant Name: Petroleum-Other  
Ground Water: Remediated-Below  
Surface Water: Not reported  
Soil: Remediated-Below  
Sediment: Not reported  
Air: Not reported  
Bedrock: Not reported  
Latitude: 47.314458  
Longitude: -122.282961

Name: SHELL 121097

Map ID  
Direction  
Distance  
Elevation

MAP FINDINGS

Site

Database(s)

EDR ID Number  
EPA ID Number

**SHELL OIL PRODUCT US SAP 121097 (Continued)**

**1000660625**

Address: 32002 MILITARY RD S  
City,State,Zip: FEDERAL WAY, WA 98001  
Facility/Site Id: 35285274  
CS Id: 5929  
NFA Date: 10/26/2011  
Alternate Site Names: M & S OIL LLC,M&S OIL,LLC,SHELL 32002 MILITARY RD,AUBURN,Shell Oil Product US SAP 121097,TEXACO 63 232 0101,TEXACO 632320101,TEXACO STATION 63232101,TEXACO STATION MILITARY RD  
NFA Reason: NFA-Voluntary Cleanup Program Review  
Site Status: NFA  
Region: Northwest  
Contaminant Name: Polycyclic Aromatic Hydrocarbons  
Ground Water: Below Cleanup Levels  
Surface Water: Not reported  
Soil: Remediated-Below  
Sediment: Not reported  
Air: Not reported  
Bedrock: Not reported  
Latitude: 47.314458  
Longitude: -122.282961

**RCRA NonGen / NLR:**

Date Form Received by Agency: 2011-07-27 00:00:00.0  
Handler Name: SHELL OIL PRODUCT US SAP 121097  
Handler Address: 32002 MILITARY RD S  
Handler City,State,Zip: AUBURN, WA 98001  
EPA ID: WAD988503124  
Contact Name: JEANNE TRAYLOR  
Contact Address: P O BOX 3127, RM 669B  
Contact City,State,Zip: HOUSTON, TX 77253  
Contact Telephone: 713-241-6992  
Contact Fax: Not reported  
Contact Email: JEANNE.TRAYLOR@SHELL.COM  
Contact Title: Not reported  
EPA Region: 10  
Land Type: Private  
Federal Waste Generator Description: Not a generator, verified  
Non-Notifier: Not reported  
Biennial Report Cycle: Not reported  
Accessibility: Not reported  
Active Site Indicator: Not reported  
State District Owner: WA  
State District: NWRO  
Mailing Address: P O BOX 3127  
Mailing City,State,Zip: HOUSTON, WA 77067  
Owner Name: EQUILON ENTERPRISES LLC DBA SHELL OIL PR  
Owner Type: Private  
Operator Name: SHELL OIL PRODUCTS US  
Operator Type: Private  
Short-Term Generator Activity: No  
Importer Activity: No  
Mixed Waste Generator: No  
Transporter Activity: No  
Transfer Facility Activity: No  
Recycler Activity with Storage: No  
Small Quantity On-Site Burner Exemption: No  
Smelting Melting and Refining Furnace Exemption: No

Map ID  
Direction  
Distance  
Elevation

MAP FINDINGS

Site

Database(s)

EDR ID Number  
EPA ID Number

**SHELL OIL PRODUCT US SAP 121097 (Continued)**

**1000660625**

Underground Injection Control:	No
Off-Site Waste Receipt:	No
Universal Waste Indicator:	No
Universal Waste Destination Facility:	No
Federal Universal Waste:	No
Active Site Fed-Reg Treatment Storage and Disposal Facility:	Not reported
Active Site Converter Treatment storage and Disposal Facility:	Not reported
Active Site State-Reg Treatment Storage and Disposal Facility:	Not reported
Active Site State-Reg Handler:	---
Federal Facility Indicator:	Not reported
Hazardous Secondary Material Indicator:	NN
Sub-Part K Indicator:	Not reported
Commercial TSD Indicator:	No
Treatment Storage and Disposal Type:	Not reported
2018 GPRA Permit Baseline:	Not on the Baseline
2018 GPRA Renewals Baseline:	Not on the Baseline
Permit Renewals Workload Universe:	Not reported
Permit Workload Universe:	Not reported
Permit Progress Universe:	Not reported
Post-Closure Workload Universe:	Not reported
Closure Workload Universe:	Not reported
202 GPRA Corrective Action Baseline:	No
Corrective Action Workload Universe:	No
Subject to Corrective Action Universe:	No
Non-TSDs Where RCRA CA has Been Imposed Universe:	No
TSDs Potentially Subject to CA Under 3004 (u)/(v) Universe:	No
TSDs Only Subject to CA under Discretionary Auth Universe:	No
Corrective Action Priority Ranking:	No NCAPS ranking
Environmental Control Indicator:	No
Institutional Control Indicator:	No
Human Exposure Controls Indicator:	N/A
Groundwater Controls Indicator:	N/A
Operating TSDF Universe:	Not reported
Full Enforcement Universe:	Not reported
Significant Non-Complier Universe:	No
Unaddressed Significant Non-Complier Universe:	No
Addressed Significant Non-Complier Universe:	No
Significant Non-Complier With a Compliance Schedule Universe:	No
Financial Assurance Required:	Not reported
Handler Date of Last Change:	2018-05-08 18:42:56.0
Recognized Trader-Importer:	No
Recognized Trader-Exporter:	No
Importer of Spent Lead Acid Batteries:	No
Exporter of Spent Lead Acid Batteries:	No
Recycler Activity Without Storage:	No
Manifest Broker:	No
Sub-Part P Indicator:	Not reported

Biennial: List of Years

Year: 2009

[Click Here for Biennial Reporting System Data:](#)

Hazardous Waste Summary:

Waste Code: D001  
Waste Description: IGNITABLE WASTE

Map ID  
Direction  
Distance  
Elevation

MAP FINDINGS

Site

Database(s)

EDR ID Number  
EPA ID Number

**SHELL OIL PRODUCT US SAP 121097 (Continued)**

**1000660625**

Waste Code: D018  
Waste Description: BENZENE

Handler - Owner Operator:

Owner/Operator Indicator:	Owner
Owner/Operator Name:	EQUILON ENTERPRISES LLC DBA SHELL OIL PR
Legal Status:	Private
Date Became Current:	2001-03-02 00:00:00.
Date Ended Current:	Not reported
Owner/Operator Address:	PO BOX 2099
Owner/Operator City,State,Zip:	HOUSTON, TX 77252
Owner/Operator Telephone:	281-874-2247
Owner/Operator Telephone Ext:	Not reported
Owner/Operator Fax:	Not reported
Owner/Operator Email:	Not reported

Owner/Operator Indicator:	Operator
Owner/Operator Name:	TEXACO STATION 63232101
Legal Status:	Private
Date Became Current:	Not reported
Date Ended Current:	Not reported
Owner/Operator Address:	32002 MILITARY RD S
Owner/Operator City,State,Zip:	AUBURN, WA 98002
Owner/Operator Telephone:	000-000-0000
Owner/Operator Telephone Ext:	Not reported
Owner/Operator Fax:	Not reported
Owner/Operator Email:	Not reported

Owner/Operator Indicator:	Owner
Owner/Operator Name:	TEXACO STATION 63232101
Legal Status:	Private
Date Became Current:	Not reported
Date Ended Current:	Not reported
Owner/Operator Address:	32002 MILITARY RD S
Owner/Operator City,State,Zip:	AUBURN, WA 98002
Owner/Operator Telephone:	000-000-0000
Owner/Operator Telephone Ext:	Not reported
Owner/Operator Fax:	Not reported
Owner/Operator Email:	Not reported

Owner/Operator Indicator:	Owner
Owner/Operator Name:	EQUILON ENTERPRISES LLC DBA SHELL OIL PR
Legal Status:	Private
Date Became Current:	Not reported
Date Ended Current:	Not reported
Owner/Operator Address:	PO BOX 4453
Owner/Operator City,State,Zip:	HOUSTON, TX 77210
Owner/Operator Telephone:	713-241-5036
Owner/Operator Telephone Ext:	Not reported
Owner/Operator Fax:	Not reported
Owner/Operator Email:	Not reported

Owner/Operator Indicator:	Owner
Owner/Operator Name:	EQUILON ENTERPRISES LLC DBA SHELL OIL PR
Legal Status:	Private
Date Became Current:	Not reported
Date Ended Current:	Not reported



Map ID  
Direction  
Distance  
Elevation

MAP FINDINGS

Site

Database(s)

EDR ID Number  
EPA ID Number

**SHELL OIL PRODUCT US SAP 121097 (Continued)**

**1000660625**

Owner/Operator Address: PO BOX 4453  
Owner/Operator City,State,Zip: HOUSTON, TX 77210  
Owner/Operator Telephone: 713-241-5036  
Owner/Operator Telephone Ext: Not reported  
Owner/Operator Fax: Not reported  
Owner/Operator Email: Not reported

Owner/Operator Indicator: Owner  
Owner/Operator Name: EQUILON ENTERPRISES LLC DBA SHELL OIL PR  
Legal Status: Private  
Date Became Current: 2001-03-02 00:00:00.  
Date Ended Current: Not reported  
Owner/Operator Address: PO BOX 2099  
Owner/Operator City,State,Zip: HOUSTON, TX 77252  
Owner/Operator Telephone: 281-874-2247  
Owner/Operator Telephone Ext: Not reported  
Owner/Operator Fax: Not reported  
Owner/Operator Email: Not reported

Owner/Operator Indicator: Owner  
Owner/Operator Name: EQUILON ENTERPRISES LLC DBA SHELL OIL PR  
Legal Status: Private  
Date Became Current: 2001-03-02 00:00:00.  
Date Ended Current: Not reported  
Owner/Operator Address: PO BOX 2099  
Owner/Operator City,State,Zip: HOUSTON, TX 77252  
Owner/Operator Telephone: 281-874-2247  
Owner/Operator Telephone Ext: Not reported  
Owner/Operator Fax: Not reported  
Owner/Operator Email: Not reported

Owner/Operator Indicator: Operator  
Owner/Operator Name: SHELL OIL PRODU S  
Legal Status: Private  
Date Became Current: 2001-03-02 00:00:00.  
Date Ended Current: Not reported  
Owner/Operator Address: PO BOX 2099  
Owner/Operator City,State,Zip: HOUSTON, TX 77252  
Owner/Operator Telephone: 281-874-2247  
Owner/Operator Telephone Ext: Not reported  
Owner/Operator Fax: Not reported  
Owner/Operator Email: Not reported

Owner/Operator Indicator: Owner  
Owner/Operator Name: EQUILON ENTERPRISES LLC DBA SHELL OIL PR  
Legal Status: Private  
Date Became Current: Not reported  
Date Ended Current: Not reported  
Owner/Operator Address: PO BOX 2099  
Owner/Operator City,State,Zip: HOUSTON, TX 77252  
Owner/Operator Telephone: 281-874-2247  
Owner/Operator Telephone Ext: Not reported  
Owner/Operator Fax: Not reported  
Owner/Operator Email: Not reported

Owner/Operator Indicator: Owner  
Owner/Operator Name: TEXACO STATION 63232101

Map ID  
Direction  
Distance  
Elevation

MAP FINDINGS

Site

Database(s)

EDR ID Number  
EPA ID Number

**SHELL OIL PRODUCT US SAP 121097 (Continued)**

**1000660625**

Legal Status:	Private
Date Became Current:	Not reported
Date Ended Current:	Not reported
Owner/Operator Address:	32002 MILITARY RD S
Owner/Operator City,State,Zip:	AUBURN, WA 98002
Owner/Operator Telephone:	000-000-0000
Owner/Operator Telephone Ext:	Not reported
Owner/Operator Fax:	Not reported
Owner/Operator Email:	Not reported
Owner/Operator Indicator:	Operator
Owner/Operator Name:	EQUILION ENTERPRISES LLC DBA SHELL OIL P
Legal Status:	Private
Date Became Current:	Not reported
Date Ended Current:	Not reported
Owner/Operator Address:	PO BOX 4453
Owner/Operator City,State,Zip:	HOUSTON, TX 77210
Owner/Operator Telephone:	425-827-0761
Owner/Operator Telephone Ext:	Not reported
Owner/Operator Fax:	Not reported
Owner/Operator Email:	Not reported
Owner/Operator Indicator:	Operator
Owner/Operator Name:	EQUILION ENTERPRISES LLC DBA SHELL OIL P
Legal Status:	Private
Date Became Current:	Not reported
Date Ended Current:	Not reported
Owner/Operator Address:	PO BOX 4453
Owner/Operator City,State,Zip:	HOUSTON, TX 77210
Owner/Operator Telephone:	425-827-0761
Owner/Operator Telephone Ext:	Not reported
Owner/Operator Fax:	Not reported
Owner/Operator Email:	Not reported
Owner/Operator Indicator:	Operator
Owner/Operator Name:	EQUILION ENTERPRISES LLC DBA SHELL OIL P
Legal Status:	Private
Date Became Current:	Not reported
Date Ended Current:	Not reported
Owner/Operator Address:	PO BOX 4453
Owner/Operator City,State,Zip:	HOUSTON, TX 77210
Owner/Operator Telephone:	425-827-0761
Owner/Operator Telephone Ext:	Not reported
Owner/Operator Fax:	Not reported
Owner/Operator Email:	Not reported
Owner/Operator Indicator:	Owner
Owner/Operator Name:	EQUILION ENTERPRISES LLC DBA SHELL OIL PR
Legal Status:	Private
Date Became Current:	Not reported
Date Ended Current:	Not reported
Owner/Operator Address:	PO BOX 2099
Owner/Operator City,State,Zip:	HOUSTON, TX 77252
Owner/Operator Telephone:	281-874-2247
Owner/Operator Telephone Ext:	Not reported
Owner/Operator Fax:	Not reported
Owner/Operator Email:	Not reported

Map ID  
Direction  
Distance  
Elevation

MAP FINDINGS

Site

Database(s)

EDR ID Number  
EPA ID Number

**SHELL OIL PRODUCT US SAP 121097 (Continued)**

**1000660625**

Owner/Operator Indicator:	Owner
Owner/Operator Name:	TEXACO STATION 63232101
Legal Status:	Private
Date Became Current:	Not reported
Date Ended Current:	Not reported
Owner/Operator Address:	32002 MILITARY RD S
Owner/Operator City,State,Zip:	AUBURN, WA 98002
Owner/Operator Telephone:	000-000-0000
Owner/Operator Telephone Ext:	Not reported
Owner/Operator Fax:	Not reported
Owner/Operator Email:	Not reported
Owner/Operator Indicator:	Owner
Owner/Operator Name:	TEXACO STATION 63232101
Legal Status:	Private
Date Became Current:	Not reported
Date Ended Current:	Not reported
Owner/Operator Address:	32002 MILITARY RD S
Owner/Operator City,State,Zip:	AUBURN, WA 98002
Owner/Operator Telephone:	000-000-0000
Owner/Operator Telephone Ext:	Not reported
Owner/Operator Fax:	Not reported
Owner/Operator Email:	Not reported
Owner/Operator Indicator:	Operator
Owner/Operator Name:	EQUILION ENTERPRISES LLC DBA SHELL OIL P
Legal Status:	Private
Date Became Current:	Not reported
Date Ended Current:	Not reported
Owner/Operator Address:	PO BOX 4453
Owner/Operator City,State,Zip:	HOUSTON, TX 77210
Owner/Operator Telephone:	425-827-0761
Owner/Operator Telephone Ext:	Not reported
Owner/Operator Fax:	Not reported
Owner/Operator Email:	Not reported
Owner/Operator Indicator:	Owner
Owner/Operator Name:	EQUILION ENTERPRISES LLC DBA SHELL OIL P
Legal Status:	Private
Date Became Current:	1996-09-04 00:00:00.
Date Ended Current:	Not reported
Owner/Operator Address:	PO BOX 4453
Owner/Operator City,State,Zip:	HOUSTON, TX 77210
Owner/Operator Telephone:	425-827-0761
Owner/Operator Telephone Ext:	Not reported
Owner/Operator Fax:	Not reported
Owner/Operator Email:	Not reported
Owner/Operator Indicator:	Owner
Owner/Operator Name:	TEXACO STATION 63232101
Legal Status:	Private
Date Became Current:	Not reported
Date Ended Current:	Not reported
Owner/Operator Address:	32002 MILITARY RD S
Owner/Operator City,State,Zip:	AUBURN, WA 98002
Owner/Operator Telephone:	000-000-0000
Owner/Operator Telephone Ext:	Not reported

Map ID  
Direction  
Distance  
Elevation

MAP FINDINGS

Site

Database(s)

EDR ID Number  
EPA ID Number

**SHELL OIL PRODUCT US SAP 121097 (Continued)**

**1000660625**

Owner/Operator Fax:	Not reported
Owner/Operator Email:	Not reported
Owner/Operator Indicator:	Operator
Owner/Operator Name:	EQUILION ENTERPRISES LLC DBA SHELL OIL P
Legal Status:	Private
Date Became Current:	Not reported
Date Ended Current:	Not reported
Owner/Operator Address:	PO BOX 4453
Owner/Operator City,State,Zip:	HOUSTON, TX 77210
Owner/Operator Telephone:	425-827-0761
Owner/Operator Telephone Ext:	Not reported
Owner/Operator Fax:	Not reported
Owner/Operator Email:	Not reported
Owner/Operator Indicator:	Operator
Owner/Operator Name:	EQUILION ENTERPRISES LLC DBA SHELL OIL P
Legal Status:	Private
Date Became Current:	Not reported
Date Ended Current:	Not reported
Owner/Operator Address:	PO BOX 4453
Owner/Operator City,State,Zip:	HOUSTON, TX 77210-4453
Owner/Operator Telephone:	425-827-0761
Owner/Operator Telephone Ext:	Not reported
Owner/Operator Fax:	Not reported
Owner/Operator Email:	Not reported
Owner/Operator Indicator:	Owner
Owner/Operator Name:	TEXACO STATION 63232101
Legal Status:	Private
Date Became Current:	Not reported
Date Ended Current:	Not reported
Owner/Operator Address:	32002 MILITARY RD S
Owner/Operator City,State,Zip:	AUBURN, WA 98002
Owner/Operator Telephone:	000-000-0000
Owner/Operator Telephone Ext:	Not reported
Owner/Operator Fax:	Not reported
Owner/Operator Email:	Not reported
Owner/Operator Indicator:	Owner
Owner/Operator Name:	EQUILION ENTERPRISES LLC DBA SHELL OIL P
Legal Status:	Private
Date Became Current:	1996-09-04 00:00:00.
Date Ended Current:	Not reported
Owner/Operator Address:	PO BOX 4453
Owner/Operator City,State,Zip:	HOUSTON, TX 77210
Owner/Operator Telephone:	425-827-0761
Owner/Operator Telephone Ext:	Not reported
Owner/Operator Fax:	Not reported
Owner/Operator Email:	Not reported
Owner/Operator Indicator:	Owner
Owner/Operator Name:	EQUILION ENTERPRISES LLC DBA SHELL OIL PR
Legal Status:	Private
Date Became Current:	2001-03-02 00:00:00.
Date Ended Current:	Not reported
Owner/Operator Address:	PO BOX 2099

Map ID  
Direction  
Distance  
Elevation

MAP FINDINGS

Site

Database(s)

EDR ID Number  
EPA ID Number

**SHELL OIL PRODUCT US SAP 121097 (Continued)**

**1000660625**

Owner/Operator City,State,Zip:	HOUSTON, TX 77252
Owner/Operator Telephone:	281-874-2247
Owner/Operator Telephone Ext:	Not reported
Owner/Operator Fax:	Not reported
Owner/Operator Email:	Not reported
Owner/Operator Indicator:	Operator
Owner/Operator Name:	SHELL OIL PRODUCTS US
Legal Status:	Private
Date Became Current:	Not reported
Date Ended Current:	Not reported
Owner/Operator Address:	PO BOX 2099
Owner/Operator City,State,Zip:	HOUSTON, TX 77252
Owner/Operator Telephone:	281-874-2247
Owner/Operator Telephone Ext:	Not reported
Owner/Operator Fax:	Not reported
Owner/Operator Email:	Not reported
Owner/Operator Indicator:	Owner
Owner/Operator Name:	EQUILON ENTERPRISES LLC DBA SHELL OIL PR
Legal Status:	Private
Date Became Current:	Not reported
Date Ended Current:	Not reported
Owner/Operator Address:	PO BOX 2099
Owner/Operator City,State,Zip:	HOUSTON, TX 77252
Owner/Operator Telephone:	281-874-2247
Owner/Operator Telephone Ext:	Not reported
Owner/Operator Fax:	Not reported
Owner/Operator Email:	Not reported
Owner/Operator Indicator:	Operator
Owner/Operator Name:	SHELL OIL PRODUCTS US
Legal Status:	Private
Date Became Current:	Not reported
Date Ended Current:	Not reported
Owner/Operator Address:	PO BOX 2099
Owner/Operator City,State,Zip:	HOUSTON, TX 77252
Owner/Operator Telephone:	281-874-2247
Owner/Operator Telephone Ext:	Not reported
Owner/Operator Fax:	Not reported
Owner/Operator Email:	Not reported
Owner/Operator Indicator:	Operator
Owner/Operator Name:	SHELL OIL PRODUCTS US
Legal Status:	Private
Date Became Current:	2001-03-02 00:00:00.
Date Ended Current:	Not reported
Owner/Operator Address:	PO BOX 2099
Owner/Operator City,State,Zip:	HOUSTON, TX 77252
Owner/Operator Telephone:	281-874-2247
Owner/Operator Telephone Ext:	Not reported
Owner/Operator Fax:	Not reported
Owner/Operator Email:	Not reported
Owner/Operator Indicator:	Owner
Owner/Operator Name:	EQUILON ENTERPRISES LLC DBA SHELL OIL PR
Legal Status:	Private

Map ID  
Direction  
Distance  
Elevation

MAP FINDINGS

Site

Database(s)

EDR ID Number  
EPA ID Number

**SHELL OIL PRODUCT US SAP 121097 (Continued)**

**1000660625**

Date Became Current:	2001-03-02 00:00:00.
Date Ended Current:	Not reported
Owner/Operator Address:	PO BOX 4453
Owner/Operator City,State,Zip:	HOUSTON, TX 77210
Owner/Operator Telephone:	713-241-5036
Owner/Operator Telephone Ext:	Not reported
Owner/Operator Fax:	Not reported
Owner/Operator Email:	Not reported
Owner/Operator Indicator:	Operator
Owner/Operator Name:	TEXACO STATION 63232101
Legal Status:	Private
Date Became Current:	Not reported
Date Ended Current:	Not reported
Owner/Operator Address:	32002 MILITARY RD S
Owner/Operator City,State,Zip:	AUBURN, WA 98002
Owner/Operator Telephone:	000-000-0000
Owner/Operator Telephone Ext:	Not reported
Owner/Operator Fax:	Not reported
Owner/Operator Email:	Not reported
Owner/Operator Indicator:	Owner
Owner/Operator Name:	EQUILION ENTERPRISES LLC DBA SHELL OIL P
Legal Status:	Private
Date Became Current:	1996-09-04 00:00:00.
Date Ended Current:	Not reported
Owner/Operator Address:	PO BOX 4453
Owner/Operator City,State,Zip:	HOUSTON, TX 77210
Owner/Operator Telephone:	425-827-0761
Owner/Operator Telephone Ext:	Not reported
Owner/Operator Fax:	Not reported
Owner/Operator Email:	Not reported
Owner/Operator Indicator:	Operator
Owner/Operator Name:	EQUILION ENTERPRISES LLC DBA SHELL OIL P
Legal Status:	Private
Date Became Current:	Not reported
Date Ended Current:	Not reported
Owner/Operator Address:	PO BOX 4453
Owner/Operator City,State,Zip:	HOUSTON, TX 77210
Owner/Operator Telephone:	425-827-0761
Owner/Operator Telephone Ext:	Not reported
Owner/Operator Fax:	Not reported
Owner/Operator Email:	Not reported
Owner/Operator Indicator:	Owner
Owner/Operator Name:	EQUILION ENTERPRISES LLC DBA SHELL OIL PR
Legal Status:	Private
Date Became Current:	2001-03-02 00:00:00.
Date Ended Current:	Not reported
Owner/Operator Address:	PO BOX 4453
Owner/Operator City,State,Zip:	HOUSTON, TX 77210
Owner/Operator Telephone:	713-241-5036
Owner/Operator Telephone Ext:	Not reported
Owner/Operator Fax:	Not reported
Owner/Operator Email:	Not reported

Map ID  
Direction  
Distance  
Elevation

MAP FINDINGS

Site

Database(s)

EDR ID Number  
EPA ID Number

**SHELL OIL PRODUCT US SAP 121097 (Continued)**

**1000660625**

Owner/Operator Indicator: Owner  
Owner/Operator Name: EQUILON ENTERPRISES LLC DBA SHELL OIL PR  
Legal Status: Private  
Date Became Current: Not reported  
Date Ended Current: Not reported  
Owner/Operator Address: PO BOX 2099  
Owner/Operator City,State,Zip: HOUSTON, TX 77252  
Owner/Operator Telephone: 281-874-2247  
Owner/Operator Telephone Ext: Not reported  
Owner/Operator Fax: Not reported  
Owner/Operator Email: Not reported

Owner/Operator Indicator: Operator  
Owner/Operator Name: SHELL OIL PRODUCTS US  
Legal Status: Private  
Date Became Current: Not reported  
Date Ended Current: Not reported  
Owner/Operator Address: PO BOX 2099  
Owner/Operator City,State,Zip: HOUSTON, TX 77252  
Owner/Operator Telephone: 281-874-2247  
Owner/Operator Telephone Ext: Not reported  
Owner/Operator Fax: Not reported  
Owner/Operator Email: Not reported

Owner/Operator Indicator: Owner  
Owner/Operator Name: EQUILON ENTERPRISES LLC DBA SHELL OIL PR  
Legal Status: Private  
Date Became Current: 2001-03-02 00:00:00.  
Date Ended Current: Not reported  
Owner/Operator Address: PO BOX 2099  
Owner/Operator City,State,Zip: HOUSTON, TX 77252  
Owner/Operator Telephone: 281-874-2247  
Owner/Operator Telephone Ext: Not reported  
Owner/Operator Fax: Not reported  
Owner/Operator Email: Not reported

Owner/Operator Indicator: Operator  
Owner/Operator Name: SHELL OIL PRODUCTS US  
Legal Status: Private  
Date Became Current: Not reported  
Date Ended Current: Not reported  
Owner/Operator Address: PO BOX 2099  
Owner/Operator City,State,Zip: HOUSTON, TX 77252  
Owner/Operator Telephone: 281-874-2247  
Owner/Operator Telephone Ext: Not reported  
Owner/Operator Fax: Not reported  
Owner/Operator Email: Not reported

Owner/Operator Indicator: Owner  
Owner/Operator Name: TEXACO STATION 63232101  
Legal Status: Private  
Date Became Current: Not reported  
Date Ended Current: Not reported  
Owner/Operator Address: 32002 MILITARY RD S  
Owner/Operator City,State,Zip: AUBURN, WA 98002  
Owner/Operator Telephone: 000-000-0000  
Owner/Operator Telephone Ext: Not reported

Map ID  
Direction  
Distance  
Elevation

MAP FINDINGS

Site

Database(s)

EDR ID Number  
EPA ID Number

**SHELL OIL PRODUCT US SAP 121097 (Continued)**

**1000660625**

Owner/Operator Fax: Not reported  
Owner/Operator Email: Not reported

Owner/Operator Indicator: Owner  
Owner/Operator Name: TEXACO STATION 63232101  
Legal Status: Private  
Date Became Current: Not reported  
Date Ended Current: Not reported  
Owner/Operator Address: 32002 MILITARY RD S  
Owner/Operator City,State,Zip: AUBURN, WA 98002  
Owner/Operator Telephone: 000-000-0000  
Owner/Operator Telephone Ext: Not reported  
Owner/Operator Fax: Not reported  
Owner/Operator Email: Not reported

Owner/Operator Indicator: Owner  
Owner/Operator Name: EQUILON ENTERPRISES LLC DBA SHELL OIL PR  
Legal Status: Private  
Date Became Current: Not reported  
Date Ended Current: Not reported  
Owner/Operator Address: PO BOX 2099  
Owner/Operator City,State,Zip: HOUSTON, TX 77252  
Owner/Operator Telephone: 281-874-2247  
Owner/Operator Telephone Ext: Not reported  
Owner/Operator Fax: Not reported  
Owner/Operator Email: Not reported

Owner/Operator Indicator: Operator  
Owner/Operator Name: SHELL OIL PRODUCTS US  
Legal Status: Private  
Date Became Current: Not reported  
Date Ended Current: Not reported  
Owner/Operator Address: PO BOX 2099  
Owner/Operator City,State,Zip: HOUSTON, TX 77252  
Owner/Operator Telephone: 281-874-2247  
Owner/Operator Telephone Ext: Not reported  
Owner/Operator Fax: Not reported  
Owner/Operator Email: Not reported

Owner/Operator Indicator: Owner  
Owner/Operator Name: EQUILON ENTERPRISES LLC DBA SHELL OIL PR  
Legal Status: Private  
Date Became Current: 2001-03-02 00:00:00.  
Date Ended Current: Not reported  
Owner/Operator Address: PO BOX 2099  
Owner/Operator City,State,Zip: HOUSTON, TX 77252  
Owner/Operator Telephone: 281-874-2247  
Owner/Operator Telephone Ext: Not reported  
Owner/Operator Fax: Not reported  
Owner/Operator Email: Not reported

Owner/Operator Indicator: Owner  
Owner/Operator Name: SEE PAPER COPY  
Legal Status: Private  
Date Became Current: Not reported  
Date Ended Current: Not reported  
Owner/Operator Address: 32002 MILITARY RD S



Map ID  
Direction  
Distance  
Elevation

MAP FINDINGS

Site

Database(s)

EDR ID Number  
EPA ID Number

**SHELL OIL PRODUCT US SAP 121097 (Continued)**

**1000660625**

Owner/Operator City,State,Zip:	AUBURN, WA 98002
Owner/Operator Telephone:	000-000-0000
Owner/Operator Telephone Ext:	Not reported
Owner/Operator Fax:	Not reported
Owner/Operator Email:	Not reported
Owner/Operator Indicator:	Owner
Owner/Operator Name:	EQUILON ENTERPR E
Legal Status:	Private
Date Became Current:	2001-03-02 00:00:00.
Date Ended Current:	Not reported
Owner/Operator Address:	PO BOX 2099
Owner/Operator City,State,Zip:	HOUSTON, TX 77252
Owner/Operator Telephone:	281-874-2247
Owner/Operator Telephone Ext:	Not reported
Owner/Operator Fax:	Not reported
Owner/Operator Email:	Not reported
Owner/Operator Indicator:	Owner
Owner/Operator Name:	EQUILON ENTERPRISES LLC DBA SHELL OIL PR
Legal Status:	Private
Date Became Current:	Not reported
Date Ended Current:	Not reported
Owner/Operator Address:	PO BOX 4453
Owner/Operator City,State,Zip:	HOUSTON, TX 77210
Owner/Operator Telephone:	713-241-5036
Owner/Operator Telephone Ext:	Not reported
Owner/Operator Fax:	Not reported
Owner/Operator Email:	Not reported
Owner/Operator Indicator:	Operator
Owner/Operator Name:	EQUILON ENTERPRISES LLC DBA SHELL OIL P
Legal Status:	Private
Date Became Current:	Not reported
Date Ended Current:	Not reported
Owner/Operator Address:	PO BOX 4453
Owner/Operator City,State,Zip:	HOUSTON, TX 77210
Owner/Operator Telephone:	425-827-0761
Owner/Operator Telephone Ext:	Not reported
Owner/Operator Fax:	Not reported
Owner/Operator Email:	Not reported
Owner/Operator Indicator:	Owner
Owner/Operator Name:	EQUILON ENTERPRISES LLC DBA SHELL OIL PR
Legal Status:	Private
Date Became Current:	2001-03-02 00:00:00.
Date Ended Current:	Not reported
Owner/Operator Address:	PO BOX 2099
Owner/Operator City,State,Zip:	HOUSTON, TX 77252
Owner/Operator Telephone:	281-874-2247
Owner/Operator Telephone Ext:	Not reported
Owner/Operator Fax:	Not reported
Owner/Operator Email:	Not reported
Owner/Operator Indicator:	Operator
Owner/Operator Name:	EQUILON ENTERPRISES LLC DBA SHELL OIL P
Legal Status:	Private

Map ID  
Direction  
Distance  
Elevation

MAP FINDINGS

Site

Database(s)

EDR ID Number  
EPA ID Number

**SHELL OIL PRODUCT US SAP 121097 (Continued)**

**1000660625**

Date Became Current:	Not reported
Date Ended Current:	Not reported
Owner/Operator Address:	PO BOX 4453
Owner/Operator City,State,Zip:	HOUSTON, TX 77210
Owner/Operator Telephone:	425-827-0761
Owner/Operator Telephone Ext:	Not reported
Owner/Operator Fax:	Not reported
Owner/Operator Email:	Not reported
Owner/Operator Indicator:	Owner
Owner/Operator Name:	EQUILON ENTERPRISES LLC DBA SHELL OIL PR
Legal Status:	Private
Date Became Current:	2001-03-02 00:00:00.
Date Ended Current:	Not reported
Owner/Operator Address:	PO BOX 4453
Owner/Operator City,State,Zip:	HOUSTON, TX 77210
Owner/Operator Telephone:	713-241-5036
Owner/Operator Telephone Ext:	Not reported
Owner/Operator Fax:	Not reported
Owner/Operator Email:	Not reported
Owner/Operator Indicator:	Owner
Owner/Operator Name:	EQUILON ENTERPRISES LLC DBA SHELL OIL PR
Legal Status:	Private
Date Became Current:	Not reported
Date Ended Current:	Not reported
Owner/Operator Address:	PO BOX 2099
Owner/Operator City,State,Zip:	HOUSTON, TX 77252
Owner/Operator Telephone:	281-874-2247
Owner/Operator Telephone Ext:	Not reported
Owner/Operator Fax:	Not reported
Owner/Operator Email:	Not reported
Owner/Operator Indicator:	Operator
Owner/Operator Name:	SHELL OIL PRODUCTS US
Legal Status:	Private
Date Became Current:	Not reported
Date Ended Current:	Not reported
Owner/Operator Address:	PO BOX 2099
Owner/Operator City,State,Zip:	HOUSTON, TX 77252
Owner/Operator Telephone:	281-874-2247
Owner/Operator Telephone Ext:	Not reported
Owner/Operator Fax:	Not reported
Owner/Operator Email:	Not reported
Owner/Operator Indicator:	Operator
Owner/Operator Name:	TEXACO STATION 63232101
Legal Status:	Private
Date Became Current:	Not reported
Date Ended Current:	Not reported
Owner/Operator Address:	32002 MILITARY RD S
Owner/Operator City,State,Zip:	AUBURN, WA 98002
Owner/Operator Telephone:	000-000-0000
Owner/Operator Telephone Ext:	Not reported
Owner/Operator Fax:	Not reported
Owner/Operator Email:	Not reported

Map ID  
Direction  
Distance  
Elevation

MAP FINDINGS

Site

Database(s)

EDR ID Number  
EPA ID Number

**SHELL OIL PRODUCT US SAP 121097 (Continued)**

**1000660625**

Owner/Operator Indicator:	Owner
Owner/Operator Name:	TEXACO STATION 63232101
Legal Status:	Private
Date Became Current:	Not reported
Date Ended Current:	Not reported
Owner/Operator Address:	32002 MILITARY RD S
Owner/Operator City,State,Zip:	AUBURN, WA 98002
Owner/Operator Telephone:	000-000-0000
Owner/Operator Telephone Ext:	Not reported
Owner/Operator Fax:	Not reported
Owner/Operator Email:	Not reported
Owner/Operator Indicator:	Owner
Owner/Operator Name:	EQUILON ENTERPRISES LLC DBA SHELL OIL P
Legal Status:	Private
Date Became Current:	1996-09-04 00:00:00.
Date Ended Current:	Not reported
Owner/Operator Address:	PO BOX 4453
Owner/Operator City,State,Zip:	HOUSTON, TX 77210
Owner/Operator Telephone:	425-827-0761
Owner/Operator Telephone Ext:	Not reported
Owner/Operator Fax:	Not reported
Owner/Operator Email:	Not reported
Owner/Operator Indicator:	Owner
Owner/Operator Name:	TEXACO STATION 63232101
Legal Status:	Private
Date Became Current:	Not reported
Date Ended Current:	Not reported
Owner/Operator Address:	32002 MILITARY RD S
Owner/Operator City,State,Zip:	AUBURN, WA 98002
Owner/Operator Telephone:	000-000-0000
Owner/Operator Telephone Ext:	Not reported
Owner/Operator Fax:	Not reported
Owner/Operator Email:	Not reported
Owner/Operator Indicator:	Owner
Owner/Operator Name:	EQUILON ENTERPRISES LLC DBA SHELL OIL PR
Legal Status:	Private
Date Became Current:	2001-03-02 00:00:00.
Date Ended Current:	Not reported
Owner/Operator Address:	PO BOX 4453
Owner/Operator City,State,Zip:	HOUSTON, TX 77210
Owner/Operator Telephone:	713-241-5036
Owner/Operator Telephone Ext:	Not reported
Owner/Operator Fax:	Not reported
Owner/Operator Email:	Not reported
Owner/Operator Indicator:	Owner
Owner/Operator Name:	EQUILON ENTERPRISES LLC DBA SHELL OIL PR
Legal Status:	Private
Date Became Current:	Not reported
Date Ended Current:	Not reported
Owner/Operator Address:	PO BOX 4453
Owner/Operator City,State,Zip:	HOUSTON, TX 77210
Owner/Operator Telephone:	713-241-5036
Owner/Operator Telephone Ext:	Not reported

Map ID  
Direction  
Distance  
Elevation

MAP FINDINGS

Site

Database(s)

EDR ID Number  
EPA ID Number

**SHELL OIL PRODUCT US SAP 121097 (Continued)**

**1000660625**

Owner/Operator Fax: Not reported  
Owner/Operator Email: Not reported

Historic Generators:

Receive Date: 2010-01-28 00:00:00.0  
Handler Name: SHELL OIL PRODUCT US SAP 121097  
Federal Waste Generator Description: Small Quantity Generator  
State District Owner: WA  
Large Quantity Handler of Universal Waste: No  
Recognized Trader Importer: No  
Recognized Trader Exporter: No  
Spent Lead Acid Battery Importer: No  
Spent Lead Acid Battery Exporter: No  
Current Record: No  
Non Storage Recycler Activity: Not reported  
Electronic Manifest Broker: Not reported

Receive Date: 1999-03-01 00:00:00.0  
Handler Name: TEXACO STATION 63232101  
Federal Waste Generator Description: Not a generator, verified  
State District Owner: WA  
Large Quantity Handler of Universal Waste: No  
Recognized Trader Importer: No  
Recognized Trader Exporter: No  
Spent Lead Acid Battery Importer: No  
Spent Lead Acid Battery Exporter: No  
Current Record: No  
Non Storage Recycler Activity: Not reported  
Electronic Manifest Broker: Not reported

Receive Date: 2011-07-26 00:00:00.0  
Handler Name: SHELL OIL PRODUCT US SAP 121097  
Federal Waste Generator Description: Not a generator, verified  
State District Owner: WA  
Large Quantity Handler of Universal Waste: No  
Recognized Trader Importer: No  
Recognized Trader Exporter: No  
Spent Lead Acid Battery Importer: No  
Spent Lead Acid Battery Exporter: No  
Current Record: No  
Non Storage Recycler Activity: Not reported  
Electronic Manifest Broker: Not reported

Receive Date: 2002-07-30 00:00:00.0  
Handler Name: TEXACO STATION 63232101  
Federal Waste Generator Description: Not a generator, verified  
State District Owner: WA  
Large Quantity Handler of Universal Waste: No  
Recognized Trader Importer: No  
Recognized Trader Exporter: No  
Spent Lead Acid Battery Importer: No  
Spent Lead Acid Battery Exporter: No  
Current Record: No  
Non Storage Recycler Activity: Not reported  
Electronic Manifest Broker: Not reported

Receive Date: 2011-07-27 00:00:00.0

Map ID  
Direction  
Distance  
Elevation

MAP FINDINGS

Site

Database(s)

EDR ID Number  
EPA ID Number

**SHELL OIL PRODUCT US SAP 121097 (Continued)**

**1000660625**

Handler Name: SHELL OIL PRODUCT US SAP 121097  
Federal Waste Generator Description: Not a generator, verified  
State District Owner: WA  
Large Quantity Handler of Universal Waste: No  
Recognized Trader Importer: No  
Recognized Trader Exporter: No  
Spent Lead Acid Battery Importer: No  
Spent Lead Acid Battery Exporter: No  
Current Record: Yes  
Non Storage Recycler Activity: Not reported  
Electronic Manifest Broker: Not reported

Receive Date: 1993-12-31 00:00:00.0  
Handler Name: TEXACO STATION 63232101  
Federal Waste Generator Description: Small Quantity Generator  
State District Owner: WA  
Large Quantity Handler of Universal Waste: No  
Recognized Trader Importer: No  
Recognized Trader Exporter: No  
Spent Lead Acid Battery Importer: No  
Spent Lead Acid Battery Exporter: No  
Current Record: No  
Non Storage Recycler Activity: Not reported  
Electronic Manifest Broker: Not reported

Receive Date: 1994-01-01 00:00:00.0  
Handler Name: TEXACO STATION 63232101  
Federal Waste Generator Description: Not a generator, verified  
State District Owner: WA  
Large Quantity Handler of Universal Waste: No  
Recognized Trader Importer: No  
Recognized Trader Exporter: No  
Spent Lead Acid Battery Importer: No  
Spent Lead Acid Battery Exporter: No  
Current Record: No  
Non Storage Recycler Activity: Not reported  
Electronic Manifest Broker: Not reported

Receive Date: 1996-03-04 00:00:00.0  
Handler Name: TEXACO STATION 63232101  
Federal Waste Generator Description: Conditionally Exempt Small Quantity Generator  
State District Owner: WA  
Large Quantity Handler of Universal Waste: No  
Recognized Trader Importer: No  
Recognized Trader Exporter: No  
Spent Lead Acid Battery Importer: No  
Spent Lead Acid Battery Exporter: No  
Current Record: No  
Non Storage Recycler Activity: Not reported  
Electronic Manifest Broker: Not reported

Receive Date: 1997-02-28 00:00:00.0  
Handler Name: TEXACO STATION 63232101  
Federal Waste Generator Description: Conditionally Exempt Small Quantity Generator  
State District Owner: WA  
Large Quantity Handler of Universal Waste: No  
Recognized Trader Importer: No

Map ID  
Direction  
Distance  
Elevation

MAP FINDINGS

Site

Database(s)

EDR ID Number  
EPA ID Number

**SHELL OIL PRODUCT US SAP 121097 (Continued)**

**1000660625**

Recognized Trader Exporter: No  
Spent Lead Acid Battery Importer: No  
Spent Lead Acid Battery Exporter: No  
Current Record: No  
Non Storage Recycler Activity: Not reported  
Electronic Manifest Broker: Not reported

Receive Date: 1998-03-02 00:00:00.0  
Handler Name: TEXACO STATION 63232101  
Federal Waste Generator Description: Not a generator, verified  
State District Owner: WA  
Large Quantity Handler of Universal Waste: No  
Recognized Trader Importer: No  
Recognized Trader Exporter: No  
Spent Lead Acid Battery Importer: No  
Spent Lead Acid Battery Exporter: No  
Current Record: No  
Non Storage Recycler Activity: Not reported  
Electronic Manifest Broker: Not reported

Receive Date: 1999-03-01 00:00:00.0  
Handler Name: TEXACO STATION 63232101  
Federal Waste Generator Description: Not a generator, verified  
State District Owner: WA  
Large Quantity Handler of Universal Waste: No  
Recognized Trader Importer: No  
Recognized Trader Exporter: No  
Spent Lead Acid Battery Importer: No  
Spent Lead Acid Battery Exporter: No  
Current Record: No  
Non Storage Recycler Activity: Not reported  
Electronic Manifest Broker: Not reported

Receive Date: 2000-03-07 00:00:00.0  
Handler Name: TEXACO STATION 63232101  
Federal Waste Generator Description: Not a generator, verified  
State District Owner: WA  
Large Quantity Handler of Universal Waste: No  
Recognized Trader Importer: No  
Recognized Trader Exporter: No  
Spent Lead Acid Battery Importer: No  
Spent Lead Acid Battery Exporter: No  
Current Record: No  
Non Storage Recycler Activity: Not reported  
Electronic Manifest Broker: Not reported

Receive Date: 2001-03-02 00:00:00.0  
Handler Name: TEXACO STATION 63232101  
Federal Waste Generator Description: Not a generator, verified  
State District Owner: WA  
Large Quantity Handler of Universal Waste: No  
Recognized Trader Importer: No  
Recognized Trader Exporter: No  
Spent Lead Acid Battery Importer: No  
Spent Lead Acid Battery Exporter: No  
Current Record: No  
Non Storage Recycler Activity: Not reported

Map ID  
Direction  
Distance  
Elevation

MAP FINDINGS

Site

Database(s)

EDR ID Number  
EPA ID Number

**SHELL OIL PRODUCT US SAP 121097 (Continued)**

**1000660625**

Electronic Manifest Broker: Not reported

Receive Date: 2002-03-01 00:00:00.0  
Handler Name: TEXACO STATION 63232101  
Federal Waste Generator Description: Not a generator, verified  
State District Owner: WA  
Large Quantity Handler of Universal Waste: No  
Recognized Trader Importer: No  
Recognized Trader Exporter: No  
Spent Lead Acid Battery Importer: No  
Spent Lead Acid Battery Exporter: No  
Current Record: No  
Non Storage Recycler Activity: Not reported  
Electronic Manifest Broker: Not reported

Receive Date: 2002-07-29 00:00:00.0  
Handler Name: TEXACO STATION 63232101  
Federal Waste Generator Description: Not a generator, verified  
State District Owner: WA  
Large Quantity Handler of Universal Waste: No  
Recognized Trader Importer: No  
Recognized Trader Exporter: No  
Spent Lead Acid Battery Importer: No  
Spent Lead Acid Battery Exporter: No  
Current Record: No  
Non Storage Recycler Activity: Not reported  
Electronic Manifest Broker: Not reported

Receive Date: 2008-03-07 00:00:00.0  
Handler Name: SHELL OIL PRODUCT US SAP 121097  
Federal Waste Generator Description: Large Quantity Generator  
State District Owner: WA  
Large Quantity Handler of Universal Waste: No  
Recognized Trader Importer: No  
Recognized Trader Exporter: No  
Spent Lead Acid Battery Importer: No  
Spent Lead Acid Battery Exporter: No  
Current Record: No  
Non Storage Recycler Activity: Not reported  
Electronic Manifest Broker: Not reported

Receive Date: 2009-02-23 00:00:00.0  
Handler Name: SHELL OIL PRODUCT US SAP 121097  
Federal Waste Generator Description: Large Quantity Generator  
State District Owner: WA  
Large Quantity Handler of Universal Waste: No  
Recognized Trader Importer: No  
Recognized Trader Exporter: No  
Spent Lead Acid Battery Importer: No  
Spent Lead Acid Battery Exporter: No  
Current Record: No  
Non Storage Recycler Activity: Not reported  
Electronic Manifest Broker: Not reported

Receive Date: 2010-01-28 00:00:00.0  
Handler Name: SHELL OIL PRODUCT US SAP 121097  
Federal Waste Generator Description: Small Quantity Generator

Map ID  
Direction  
Distance  
Elevation

MAP FINDINGS

Site

Database(s)

EDR ID Number  
EPA ID Number

**SHELL OIL PRODUCT US SAP 121097 (Continued)**

**1000660625**

State District Owner: WA  
Large Quantity Handler of Universal Waste: No  
Recognized Trader Importer: No  
Recognized Trader Exporter: No  
Spent Lead Acid Battery Importer: No  
Spent Lead Acid Battery Exporter: No  
Current Record: No  
Non Storage Recycler Activity: Not reported  
Electronic Manifest Broker: Not reported

Receive Date: 2011-02-10 00:00:00.0  
Handler Name: SHELL OIL PRODUCT US SAP 121097  
Federal Waste Generator Description: Not a generator, verified  
State District Owner: WA  
Large Quantity Handler of Universal Waste: No  
Recognized Trader Importer: No  
Recognized Trader Exporter: No  
Spent Lead Acid Battery Importer: No  
Spent Lead Acid Battery Exporter: No  
Current Record: No  
Non Storage Recycler Activity: Not reported  
Electronic Manifest Broker: Not reported

Receive Date: 2011-07-26 00:00:00.0  
Handler Name: SHELL OIL PRODUCT US SAP 121097  
Federal Waste Generator Description: Not a generator, verified  
State District Owner: WA  
Large Quantity Handler of Universal Waste: No  
Recognized Trader Importer: No  
Recognized Trader Exporter: No  
Spent Lead Acid Battery Importer: No  
Spent Lead Acid Battery Exporter: No  
Current Record: No  
Non Storage Recycler Activity: Not reported  
Electronic Manifest Broker: Not reported

List of NAICS Codes and Descriptions:

NAICS Code: 44711  
NAICS Description: GASOLINE STATIONS WITH CONVENIENCE STORES

NAICS Code: 447110  
NAICS Description: GASOLINE STATIONS WITH CONVENIENCE STORES

Facility Has Received Notices of Violations:

Violations: No Violations Found

Evaluation Action Summary:

Evaluations: No Evaluations Found

FINDS:

Registry ID: 110005373185

Click Here:



Map ID  
Direction  
Distance  
Elevation

MAP FINDINGS

Site

Database(s)

EDR ID Number  
EPA ID Number

**SHELL OIL PRODUCT US SAP 121097 (Continued)**

**1000660625**

Environmental Interest/Information System:

Washington Facility / Site Identification System (WA-FSIS) provides a means to query and display data maintained by the Washington Department of Ecology. This system contains key information for each facility/site that is currently, or has been, of interest to the Air Quality, Dam Safety, Hazardous Waste, Toxics Cleanup, and Water Quality Programs.

RCRAInfo is a national information system that supports the Resource Conservation and Recovery Act (RCRA) program through the tracking of events and activities related to facilities that generate, transport, and treat, store, or dispose of hazardous waste. RCRAInfo allows RCRA program staff to track the notification, permit, compliance, and corrective action activities required under RCRA.

Registry ID: 110070754796

Click Here:

Environmental Interest/Information System:

HAZARDOUS WASTE BIENNIAL REPORTER

[Click this hyperlink](#) while viewing on your computer to access additional FINDS: detail in the EDR Site Report.

ECHO:

Envid: 1000660625  
Registry ID: 110005373185  
DFR URL: <http://echo.epa.gov/detailed-facility-report?fid=110005373185>  
Name: SHELL OIL PRODUCT US SAP 121097  
Address: 32002 MILITARY RD S  
City,State,Zip: AUBURN, WA 98002

WA MANIFEST:

Name: SHELL OIL PRODUCT US SAP 121097  
Address: 32002 MILITARY RD S  
City,State,Zip: AUBURN, WA 98001  
Facility Address 2: Not reported  
Facility ID: 35285274  
EPA ID: WAD988503124  
NAICS: 447110  
State Waste Code Desc: Not reported  
Federal Waste Code Desc: Not reported  
Form Comm: Not reported  
Data Year: 2010  
Permit by Rule: False  
Mailing Address 2: Not reported  
Treatment by Generator: False  
Mixed Radioactive Waste: False  
Importer of Hazardous Waste: False  
Immediate Recycler: False  
Treatment/Storage/Disposal/Recycling Facility: False  
Generator of Dangerous Fuel Waste: False  
Generator Marketing to Burner: False  
Other Marketers (i.e., blender, distributor, etc.): False  
Utility Boiler Burner: False  
Industry Boiler Burner: False  
Industrial Furnace: False  
Smelter Defferal: False

Map ID  
Direction  
Distance  
Elevation

MAP FINDINGS

Site

Database(s)

EDR ID Number  
EPA ID Number

**SHELL OIL PRODUCT US SAP 121097 (Continued)**

**1000660625**

Universal Waste:	Not reported
Off-Specification:	Not reported
LN Address 2:	Not reported
Tax Reg #:	409019185
Business Type:	Gasoline Service Station
Mail Name:	Shell Oil Products US
Mailing Address:	P O Box 3127
Mailing City,State,Zip:	Houston, TX 77067
Legal Organization Name:	Equilon Enterprises LLC dba Shell Oil Pr
Legal Organization Type:	Private
Legal Contact:	Not reported
Legal Address:	PO BOX 2099
Legal Address 2:	Not reported
Legal City,State,Zip:	Houston, TX 77252
Legal Phone Number:	(281)874-2247
Legal Effective Date:	03/02/2001
Land Organization Name:	Equilon Enterprises LLC dba Shell Oil Pr
Land Organization Type:	Private
Land Contact:	Not reported
Land Address:	PO BOX 2099
Land City,State,Zip:	Houston, TX 77252
Land Phone Number:	(281)874-2247
Operator Organization Name:	Shell Oil Products US
Operator Organization Type:	Private
Operator:	Not reported
Operator Address:	PO BOX 2099
Operator Address 2:	Not reported
Operator City,State,Zip:	Houston, TX 77252
Operator Phone Number:	(281)874-2247
Operator Effective Date:	03/02/2001
Site Contact:	Ray Walding
Site Contact Address:	P o box 3127
Contact City,State,Zip:	Houston, TX 77067
Site Contact Phone Number:	(281)874-2247
Site Contact Email:	ray.walding@shell.com
Gen Status Code:	XQG
Monthly Generation:	False
Batch Generation:	False
One Time Generation:	False
Transport Own Waste:	False
Tranports Other Waste:	False
Recycler Onsite:	False
Transfer Facility:	False
Other Exemption:	Not reported
UW Battery Gen:	False
Used Oil Transporter:	False
Used Oil Transfer Facility:	False
Used Oil Processor:	False
Used Oil Refiner:	False
Used Oil Fuel Marketer Directs Shipments:	False
Used Oil Fuel Marketer Meets Specs:	False
Site Contact Address 2:	Not reported
SIC Code:	Not reported
CRK Number:	Not reported
Active:	Not reported
CAS Number:	Not reported
Chemical Name:	Not reported

Map ID  
Direction  
Distance  
Elevation

MAP FINDINGS

Site

Database(s)

EDR ID Number  
EPA ID Number

**SHELL OIL PRODUCT US SAP 121097 (Continued)**

**1000660625**

EHS:	Not reported
EHS CAS Number:	Not reported
EHS Name:	Not reported
Name:	SHELL OIL PRODUCT US SAP 121097
Address:	32002 MILITARY RD S
City,State,Zip:	AUBURN, WA 98001
Facility Address 2:	Not reported
Facility ID:	35285274
EPA ID:	WAD988503124
NAICS:	447110
State Waste Code Desc:	Not reported
Federal Waste Code Desc:	D001
Form Comm:	Not reported
Data Year:	2009
Permit by Rule:	False
Mailing Address 2:	Not reported
Treatment by Generator:	False
Mixed Radioactive Waste:	False
Importer of Hazardous Waste:	False
Immediate Recycler:	False
Treatment/Storage/Disposal/Recycling Facility:	False
Generator of Dangerous Fuel Waste:	False
Generator Marketing to Burner:	False
Other Marketers (i.e., blender, distributor, etc.):	False
Utility Boiler Burner:	False
Industry Boiler Burner:	False
Industrial Furnace:	False
Smelter Defferal:	False
Universal Waste:	Not reported
Off-Specification:	Not reported
LN Address 2:	Not reported
Tax Reg #:	409019185
Business Type:	Gasoline Service Station
Mail Name:	Shell Oil Products US
Mailing Address:	12700 Northborough Dr NOB 300 F08
Mailing City,State,Zip:	Houston, TX 77067
Legal Organization Name:	Equilon Enterprises LLC dba Shell Oil Pr
Legal Organization Type:	Private
Legal Contact:	Not reported
Legal Address:	PO BOX 2099
Legal Address 2:	Not reported
Legal City,State,Zip:	Houston, TX 77252
Legal Phone Number:	(281)874-2247
Legal Effective Date:	03/02/2001
Land Organization Name:	Equilon Enterprises LLC dba Shell Oil Pr
Land Organization Type:	Private
Land Contact:	Not reported
Land Address:	PO BOX 2099
Land City,State,Zip:	Houston, TX 77252
Land Phone Number:	(281)874-2247
Operator Organization Name:	Shell Oil Products US
Operator Organization Type:	Private
Operator:	Not reported
Operator Address:	PO BOX 2099
Operator Address 2:	Not reported
Operator City,State,Zip:	Houston, TX 77252

Map ID  
Direction  
Distance  
Elevation

MAP FINDINGS

Site

Database(s)

EDR ID Number  
EPA ID Number

**SHELL OIL PRODUCT US SAP 121097 (Continued)**

**1000660625**

Operator Phone Number:	(281)874-2247
Operator Effective Date:	03/02/2001
Site Contact:	Ray Walding
Site Contact Address:	12700 Northborough Dr NOB 300 F08
Contact City,State,Zip:	Houston, TX 77067
Site Contact Phone Number:	(281)874-2247
Site Contact Email:	ray.walding@shell.com
Gen Status Code:	MQG
Monthly Generation:	False
Batch Generation:	True
One Time Generation:	False
Transport Own Waste:	False
Tranports Other Waste:	False
Recycler Onsite:	False
Transfer Facility:	False
Other Exemption:	Not reported
UW Battery Gen:	False
Used Oil Transporter:	False
Used Oil Transfer Facility:	False
Used Oil Processor:	False
Used Oil Refiner:	False
Used Oil Fuel Marketer Directs Shipments:	False
Used Oil Fuel Marketer Meets Specs:	False
Site Contact Address 2:	Not reported
SIC Code:	Not reported
CRK Number:	Not reported
Active:	Not reported
CAS Number:	Not reported
Chemical Name:	Not reported
EHS:	Not reported
EHS CAS Number:	Not reported
EHS Name:	Not reported
Waste Stream Generated:	Y
Waste Managed Off Site:	Y
State Only Waste Code 1:	Not reported
State Only Waste Code 2:	Not reported
Report Managed On Site:	0
KG Managed On Site:	0
Generator Treatment Code:	Not reported
Permit By Rule Code:	Not reported
WCDE Residence Code:	Not reported
WCDH Origin Code:	1
WCDE On Site Code:	Not reported
WCDB Code:	W113
Description:	ABSORBENT MAT. W/GASOLINE
CORb Sequence Number:	120955
Sequence Number:	2016891
Mixed Radioactive Flag:	False
Designation Code:	D
Reported Quantity:	450
Quantity Unit:	LB
Kilograms Quantity:	204.12000351086408
Density Number:	0
Density Quantity:	Not reported

Shipments Send:

Map ID  
Direction  
Distance  
Elevation

MAP FINDINGS

Site

Database(s)

EDR ID Number  
EPA ID Number

**SHELL OIL PRODUCT US SAP 121097 (Continued)**

**1000660625**

CORB Waste Sequence Number:	120955
Waste Sequence Number:	2016891
Sequence Number:	987211
Shipment Date:	7/24/2009
Mainfest Document ID:	004814072JJK
Reported Quantity:	450
Unit of Measure:	LB
Kilograms Quanity:	204.120003510864
Receiving EPAID:	WAD991281767
Waste Stream Off Site Mgmt:	
Waste CORB Sequence Number:	120955
Waste Sequence Number:	2016891
Sequence Number:	500004
Received EPAID:	WAD991281767
Managed Quantity:	450
Kilogram Quantity:	204.12000351086408
Recycled Percentage:	0
Waste Management System Code:	H040
Waste Stream EPA Code:	
CORB Waste Sequence Number:	120955
Waste Sequence Number:	2016891
Sequence Number:	4346443
WCDA Code:	D001
Waste Stream Source Code:	
CORB Waste Sequence Number:	120955
Waste Sequence Number:	2016891
Sequence Number:	1
WCDD Code:	G32
Name:	SHELL OIL PRODUCT US SAP 121097
Address:	32002 MILITARY RD S
City,State,Zip:	AUBURN, WA 98001
Facility Address 2:	Not reported
Facility ID:	35285274
EPA ID:	WAD988503124
NAICS:	44711
State Waste Code Desc:	Not reported
Federal Waste Code Desc:	D001, D018
Form Comm:	Not reported
Data Year:	2008
Permit by Rule:	False
Mailing Address 2:	Not reported
Treatment by Generator:	False
Mixed Radioactive Waste:	False
Importer of Hazardous Waste:	False
Immediate Recycler:	False
Treatment/Storage/Disposal/Recycling Facility:	False
Generator of Dangerous Fuel Waste:	False
Generator Marketing to Burner:	False
Other Marketers (i.e., blender, distributor, etc.):	False
Utility Boiler Burner:	False
Industry Boiler Burner:	False

Map ID  
Direction  
Distance  
Elevation

MAP FINDINGS

Site

Database(s)

EDR ID Number  
EPA ID Number

**SHELL OIL PRODUCT US SAP 121097 (Continued)**

**1000660625**

Industrial Furnace:	False
Smelter Defferal:	False
Universal Waste:	Not reported
Off-Specification:	Not reported
LN Address 2:	Not reported
Tax Reg #:	409019185
Business Type:	Gasoline Service Station
Mail Name:	Shell Oil Products US
Mailing Address:	12700 Northborough Dr NOB 300 F08
Mailing City,State,Zip:	Houston, TX 77067
Legal Organization Name:	Equilon Enterprises LLC dba Shell Oil Pr
Legal Organization Type:	Private
Legal Contact:	Not reported
Legal Address:	PO BOX 2099
Legal Address 2:	Not reported
Legal City,State,Zip:	Houston, TX 77252
Legal Phone Number:	(281)874-2247
Legal Effective Date:	03/02/2001
Land Organization Name:	Equilon Enterprises LLC dba Shell Oil Pr
Land Organization Type:	Private
Land Contact:	Not reported
Land Address:	PO BOX 2099
Land City,State,Zip:	Houston, TX 77252
Land Phone Number:	(281)874-2247
Operator Organization Name:	Shell Oil Products US
Operator Organization Type:	Private
Operator:	Not reported
Operator Address:	PO BOX 2099
Operator Address 2:	Not reported
Operator City,State,Zip:	Houston, TX 77252
Operator Phone Number:	(281)874-2247
Operator Effective Date:	03/02/2001
Site Contact:	Ray Walding
Site Contact Address:	12700 Northborough Dr NOB 300 F08
Contact City,State,Zip:	Houston, TX 77067
Site Contact Phone Number:	(281)874-2247
Site Contact Email:	ray.walding@shell.com
Gen Status Code:	LQG
Monthly Generation:	False
Batch Generation:	False
One Time Generation:	False
Transport Own Waste:	False
Tranports Other Waste:	False
Recycler Onsite:	False
Transfer Facility:	False
Other Exemption:	Not reported
UW Battery Gen:	False
Used Oil Transporter:	False
Used Oil Transfer Facility:	False
Used Oil Processor:	False
Used Oil Refiner:	False
Used Oil Fuel Marketer Directs Shipments:	False
Used Oil Fuel Marketer Meets Specs:	False
Site Contact Address 2:	Not reported
SIC Code:	Not reported
CRK Number:	Not reported
Active:	Not reported

Map ID  
Direction  
Distance  
Elevation

MAP FINDINGS

Site

Database(s)

EDR ID Number  
EPA ID Number

**SHELL OIL PRODUCT US SAP 121097 (Continued)**

**1000660625**

CAS Number:	Not reported
Chemical Name:	Not reported
EHS:	Not reported
EHS CAS Number:	Not reported
EHS Name:	Not reported
Waste Stream Generated:	
Waste Managed Off Site:	Y
State Only Waste Code 1:	Not reported
State Only Waste Code 2:	Not reported
Report Managed On Site:	0
KG Managed On Site:	0
Generator Treatment Code:	Not reported
Permit By Rule Code:	Not reported
WCDE Residence Code:	Not reported
WCDH Origin Code:	1
WCDE On Site Code:	Not reported
WCDB Code:	W113
Description:	RINSATE - GASOLINE
CORB Sequence Number:	116802
Sequence Number:	1999018
Mixed Radioactive Flag:	False
Designation Code:	D
Reported Quantity:	17047
Quantity Unit:	LB
Kilograms Quantity:	7732.5193329993326
Density Number:	0
Density Quantity:	Not reported
Shipments Sent:	
CORB Waste Sequence Number:	116802
Waste Sequence Number:	1999018
Sequence Number:	943722
Shipment Date:	3/6/2008
Mainfest Document ID:	002148663JJK
Reported Quantity:	15670.9
Unit of Measure:	LB
Kilograms Quantity:	7108.32036226311
Receiving EPAID:	WAD991281767
Waste Sequence Number:	1999018
Sequence Number:	943723
Shipment Date:	9/12/2008
Mainfest Document ID:	003618209JJK
Reported Quantity:	1376.1
Unit of Measure:	LB
Kilograms Quantity:	624.198970736222
Receiving EPAID:	WAD991281767
Waste Stream Off Site Mgmt:	
Waste CORB Sequence Number:	116802
Waste Sequence Number:	1999018
Sequence Number:	482086
Received EPAID:	WAD991281767
Managed Quantity:	17047
Kilogram Quantity:	7732.5193329993326
Recycled Percentage:	0

Map ID  
Direction  
Distance  
Elevation

MAP FINDINGS

Site

Database(s)

EDR ID Number  
EPA ID Number

**SHELL OIL PRODUCT US SAP 121097 (Continued)**

**1000660625**

Waste Management System Code: H061

Waste Stream EPA Code:  
CORB Waste Sequence Number: 116802  
Waste Sequence Number: 1999018  
Sequence Number: 4248448  
WCDA Code: D018

Waste Sequence Number: 1999018  
Sequence Number: 4248447  
WCDA Code: D001

Waste Stream Source Code:  
CORB Waste Sequence Number: 116802  
Waste Sequence Number: 1999018  
Sequence Number: 1  
WCDD Code: G13

Y133  
WNW  
< 1/8  
0.047 mi.  
250 ft.

**SOUTH FORK 28TH ST TOWNHOMES**  
**31408 28TH AVE S**  
**FEDERAL WAY, WA 98003**

**WA ALLSITES S110037722**  
**N/A**

**Site 1 of 2 in cluster Y**

**Actual:**  
493 ft.  
**Focus Map:**  
5

**ALLSITES:**  
Name: SOUTH FORK 28TH ST TOWNHOMES  
Facility Id: 12763

Interaction: 84676  
Interaction 1: I  
Interaction 2: CONSTSWG  
Ecology Program: WATQUAL  
Program Data: PARIS  
Facility Alt.: SOUTH FORK 28TH ST TOWNHOMES  
Program ID: WAR009432  
Date Interaction: 2007-05-11 00:00:00  
Date Interaction 3: Construction SW GP  
Latitude: 47.320294392999998  
Longitude: -122.29698517999999

Y134  
WNW  
< 1/8  
0.050 mi.  
266 ft.

**VILLA ESPERANZA**  
**31458 28TH AVE S**  
**FEDERAL WAY, WA 98003**

**WA ALLSITES S110038410**  
**N/A**

**Site 2 of 2 in cluster Y**

**Actual:**  
493 ft.  
**Focus Map:**  
5

**ALLSITES:**  
Name: VILLA ESPERANZA  
Facility Id: 20781

Interaction: 84143  
Interaction 1: I  
Interaction 2: CONSTSWG



Map ID  
Direction  
Distance  
Elevation

MAP FINDINGS

Site

Database(s)

EDR ID Number  
EPA ID Number

VILLA ESPERANZA (Continued)

S110038410

Ecology Program: WATQUAL  
Program Data: PARIS  
Facility Alt.: VILLA ESPERANZA  
Program ID: WAR006843  
Date Interaction: 2006-05-11 00:00:00  
Date Interaction 3: Construction SW GP  
Latitude: 47.319394394  
Longitude: -122.29798518

Z135  
North  
< 1/8  
0.052 mi.  
277 ft.

**UNOCAL SERVICE STATION 4830A**  
**31832 PACIFIC HWY S 4830A**  
**FEDERAL WAY, WA 98003**  
**Site 1 of 6 in cluster Z**

**WA LUST 1007080425**  
**WA UST N/A**  
**FINDS**

**Actual:**  
**427 ft.**  
**Focus Map:**  
**4**

**LUST:**  
Name: UNOCAL 4830 A  
Address: 31832 PACIFIC HWY S 4830A  
City,State,Zip: FEDERAL WAY, WA 98003  
Facility ID: 2550  
Lust Status Type: LUST - NFA  
Cleanup Site ID: 7178  
Cleanup Unit Type: Not reported  
Process Type: Not reported  
Cleanup Unit Name: UNOCAL 4830,UNOCAL 4830 CLOSED,UNOCAL SERVICE STATION 4830A  
Response Section: Northwest  
Release Date: 05/18/1993  
Lust Date: 12/20/1995  
Region: Northwest  
Lust ID: 2978  
UST ID: 8426  
Contaminant Name: Petroleum-Other  
Ground Water: Confirmed Above Cleanup Levels  
Surface Water: Not reported  
Soil: Confirmed Above Cleanup Levels  
Sediment: Not reported  
Air: Not reported  
Bedrock: Not reported  
Lat/Long: 47.316532 / -122.31388

Name: UNOCAL SERVICE STATION 4830A  
Address: 31832 PACIFIC HWY S 4830A  
City,State,Zip: FEDERAL WAY, WA 98003  
Facility ID: 2550  
Lust Status Type: LUST - NFA  
Cleanup Site ID: 7029  
Cleanup Unit Type: Not reported  
Process Type: Not reported  
Cleanup Unit Name: UNOCAL 4830,UNOCAL 4830 A,UNOCAL 4830 CLOSED  
Response Section: Northwest  
Release Date: 05/31/1990  
Lust Date: 06/01/1995  
Region: Northwest  
Lust ID: 599  
UST ID: 8426  
Contaminant Name: Petroleum-Other  
Ground Water: Confirmed Above Cleanup Levels

Map ID  
Direction  
Distance  
Elevation

MAP FINDINGS

Site

Database(s)

EDR ID Number  
EPA ID Number

**UNOCAL SERVICE STATION 4830A (Continued)**

1007080425

Surface Water: Not reported  
Soil: Confirmed Above Cleanup Levels  
Sediment: Not reported  
Air: Not reported  
Bedrock: Not reported  
Lat/Long: 47.316532 / -122.31388

UST:

Name: UNOCAL 4830  
Address: 31832 PAC HWY SO  
City: FEDERAL WAY  
Zip: 98003  
Facility ID: 2550  
Site Id: 8426  
UBI: Not reported  
Phone Number: Not reported  
Decimal Latitude: 47.316532  
Decimal Longitude: -122.313883

Tank Name: 1  
Tag Number: Not reported  
Tank Status: Removed  
Tank Status Date: 08/06/1996  
Tank Install Date: 12/31/1964  
Tank Closure Date: Not reported  
Capacity Range: 10,000 to 19,999 Gallons  
Tank Permit Expiration Date: Not reported  
Tank Upgrade Date: Not reported  
Tank Spill Prevention: Not reported  
Tank Overfill Prevention: Not reported  
Tank Material: Not reported  
Tank Construction: Single Wall Tank  
Tank Tightness Test: Not reported  
Tank Corrosion Protection: Not reported  
Tank Manifold: Not reported  
Tank Release Detection: Not reported  
Tank SFC Type: Not reported  
Pipe Material: Fiberglass  
Pipe Construction: Not reported  
Pipe Primary Release Detection: Not reported  
Pipe Second Release Detection: Not reported  
Pipe Corrosion Protection: Not reported  
Pipe Pumping System: Not reported  
Responsible Unit: Northwest  
Dispenser/Pump SFC Type: Not reported

Name: UNOCAL 4830  
Address: 31832 PAC HWY SO  
City: FEDERAL WAY  
Zip: 98003

Tank Name: 2  
Tag Number: Not reported  
Tank Status: Removed  
Tank Status Date: 08/06/1996  
Tank Install Date: 12/31/1964  
Tank Closure Date: Not reported

Map ID  
Direction  
Distance  
Elevation

MAP FINDINGS

Site

Database(s)

EDR ID Number  
EPA ID Number

**UNOCAL SERVICE STATION 4830A (Continued)**

**1007080425**

Capacity Range: 10,000 to 19,999 Gallons  
Tank Permit Expiration Date: Not reported  
Tank Upgrade Date: Not reported  
Tank Spill Prevention: Not reported  
Tank Overfill Prevention: Not reported  
Tank Material: Not reported  
Tank Construction: Single Wall Tank  
Tank Tightness Test: Not reported  
Tank Corrosion Protection: Not reported  
Tank Manifold: Not reported  
Tank Release Detection: Not reported  
Tank SFC Type: Not reported  
Pipe Material: Fiberglass  
Pipe Construction: Not reported  
Pipe Primary Release Detection: Not reported  
Pipe Second Release Detection: Not reported  
Pipe Corrosion Protection: Not reported  
Pipe Pumping System: Not reported  
Responsible Unit: Northwest  
Dispencer/Pump SFC Type: Not reported

Name: UNOCAL 4830  
Address: 31832 PAC HWY SO  
City: FEDERAL WAY  
Zip: 98003

Tank Name: 3  
Tag Number: Not reported  
Tank Status: Removed  
Tank Status Date: 08/06/1996  
Tank Install Date: 12/31/1964  
Tank Closure Date: Not reported  
Capacity Range: 10,000 to 19,999 Gallons  
Tank Permit Expiration Date: Not reported  
Tank Upgrade Date: Not reported  
Tank Spill Prevention: Not reported  
Tank Overfill Prevention: Not reported  
Tank Material: Not reported  
Tank Construction: Single Wall Tank  
Tank Tightness Test: Not reported  
Tank Corrosion Protection: Not reported  
Tank Manifold: Not reported  
Tank Release Detection: Not reported  
Tank SFC Type: Not reported  
Pipe Material: Fiberglass  
Pipe Construction: Not reported  
Pipe Primary Release Detection: Not reported  
Pipe Second Release Detection: Not reported  
Pipe Corrosion Protection: Not reported  
Pipe Pumping System: Not reported  
Responsible Unit: Northwest  
Dispencer/Pump SFC Type: Not reported

Name: UNOCAL 4830  
Address: 31832 PAC HWY SO  
City: FEDERAL WAY  
Zip: 98003

Map ID  
Direction  
Distance  
Elevation

MAP FINDINGS

Site

Database(s)

EDR ID Number  
EPA ID Number

**UNOCAL SERVICE STATION 4830A (Continued)**

**1007080425**

Tank Name: 4  
Tag Number: Not reported  
Tank Status: Removed  
Tank Status Date: 08/06/1996  
Tank Install Date: 12/31/1964  
Tank Closure Date: Not reported  
Capacity Range: 10,000 to 19,999 Gallons  
Tank Permit Expiration Date: Not reported  
Tank Upgrade Date: Not reported  
Tank Spill Prevention: Not reported  
Tank Overfill Prevention: Not reported  
Tank Material: Not reported  
Tank Construction: Single Wall Tank  
Tank Tightness Test: Not reported  
Tank Corrosion Protection: Not reported  
Tank Manifold: Not reported  
Tank Release Detection: Not reported  
Tank SFC Type: Not reported  
Pipe Material: Fiberglass  
Pipe Construction: Not reported  
Pipe Primary Release Detection: Not reported  
Pipe Second Release Detection: Not reported  
Pipe Corrosion Protection: Not reported  
Pipe Pumping System: Not reported  
Responsible Unit: Northwest  
Dispencer/Pump SFC Type: Not reported

**FINDS:**

Registry ID: 110015571451

Click Here:

**Environmental Interest/Information System:**

Washington Facility / Site Identification System (WA-FSIS) provides a means to query and display data maintained by the Washington Department of Ecology. This system contains key information for each facility/site that is currently, or has been, of interest to the Air Quality, Dam Safety, Hazardous Waste, Toxics Cleanup, and Water Quality Programs.

[Click this hyperlink](#) while viewing on your computer to access additional FINDS: detail in the EDR Site Report.

**Z136**  
**North**  
**< 1/8**  
**0.052 mi.**  
**277 ft.**  
**UNOCAL #4830A**  
**31832 PACIFIC HWY S.**  
**FEDERAL WAY, WA 98003**  
**Site 2 of 6 in cluster Z**

**WA ICR S103510577**  
**N/A**

**Actual:** 427 ft.  
**Focus Map:** 4  
ICR:  
Date Ecology Received Report: 05/20/93  
Contaminants Found at Site: Petroleum products  
Media Contaminated: Groundwater, Soil  
Waste Management: Tank  
Region: North Western  
Type of Report Ecology Received: Interim cleanup report  
Site Register Issue: 93-02  
County Code: 17  
Contact: Not reported

Map ID  
Direction  
Distance  
Elevation

MAP FINDINGS

Site

Database(s)

EDR ID Number  
EPA ID Number

**UNOCAL #4830A (Continued)**

**S103510577**

Report Title: Not reported  
Date Ecology Received Report: 06/30/93  
Contaminants Found at Site: Petroleum products  
Media Contaminated: Groundwater, Soil  
Waste Management: Tank  
Region: North Western  
Type of Report Ecology Received: Interim cleanup report  
Site Register Issue: 93-04  
County Code: 17  
Contact: Not reported  
Report Title: Not reported

Date Ecology Received Report: 08/24/90  
Contaminants Found at Site: Petroleum products  
Media Contaminated: Groundwater, Soil  
Waste Management: Tank  
Region: North Western  
Type of Report Ecology Received: Interim cleanup report  
Site Register Issue: 90-10  
County Code: 17  
Contact: Not reported  
Report Title: Not reported

Date Ecology Received Report: 12/12/90  
Contaminants Found at Site: Petroleum products  
Media Contaminated: Groundwater, Soil  
Waste Management: Tank  
Region: North Western  
Type of Report Ecology Received: Interim cleanup report  
Site Register Issue: 91-19  
County Code: 17  
Contact: Not reported  
Report Title: Not reported

Date Ecology Received Report: 11/09/94  
Contaminants Found at Site: Petroleum products  
Media Contaminated: Groundwater, Soil  
Waste Management: Tank  
Region: North Western  
Type of Report Ecology Received: Interim cleanup report  
Site Register Issue: 94-07  
County Code: 17  
Contact: Not reported  
Report Title: Not reported

Date Ecology Received Report: 12/01/94  
Contaminants Found at Site: Petroleum products  
Media Contaminated: Groundwater, Soil  
Waste Management: Tank  
Region: North Western  
Type of Report Ecology Received: Interim cleanup report  
Site Register Issue: 94-07  
County Code: 17  
Contact: Not reported  
Report Title: Not reported

Map ID  
Direction  
Distance  
Elevation

MAP FINDINGS

Site

Database(s)

EDR ID Number  
EPA ID Number

**UNOCAL #4830A (Continued)**

**S103510577**

Date Ecology Received Report: 02/23/95  
Contaminants Found at Site: Petroleum products  
Media Contaminated: Groundwater, Soil  
Waste Management: Tank  
Region: North Western  
Type of Report Ecology Received: Interim cleanup report  
Site Register Issue: 94-07  
County Code: 17  
Contact: Not reported  
Report Title: Not reported

Date Ecology Received Report: 05/15/95  
Contaminants Found at Site: Petroleum products  
Media Contaminated: Groundwater, Soil  
Waste Management: Tank  
Region: North Western  
Type of Report Ecology Received: Final cleanup report  
Site Register Issue: 94-07  
County Code: 17  
Contact: Not reported  
Report Title: Not reported

**Z137**  
**North**  
**< 1/8**  
**0.052 mi.**  
**277 ft.**

**UNOCAL SERVICE STATION 4830A**  
**31832 PACIFIC HWY S 4830A**  
**FEDERAL WAY, WA 98003**  
**Site 3 of 6 in cluster Z**

**WA ALLSITES S104971798**  
**WA CSCSL NFA N/A**

**Actual:**  
**427 ft.**  
**Focus Map:**  
**4**

**ALLSITES:**  
Name: UNOCAL SERVICE STATION 4830A  
Facility Id: 2550  
Interaction: 4779  
Interaction 1: A  
Interaction 2: UST  
Ecology Program: TOXICS  
Program Data: UST  
Facility Alt.: Not reported  
Program ID: 8426  
Date Interaction: 2000-03-20 00:00:00  
Date Interaction 3: Underground Storage Tank  
Latitude: 47.316526396  
Longitude: -122.31386817800001

Interaction: 4777  
Interaction 1: I  
Interaction 2: LUST  
Ecology Program: TOXICS  
Program Data: ISIS  
Facility Alt.: Not reported  
Program ID: 8426  
Date Interaction: 1993-05-18 00:00:00  
Date Interaction 3: LUST Facility  
Latitude: 47.316526396  
Longitude: -122.31386817800001

Map ID  
Direction  
Distance  
Elevation

MAP FINDINGS

Site

Database(s)

EDR ID Number  
EPA ID Number

**UNOCAL SERVICE STATION 4830A (Continued)**

**S104971798**

Interaction: 4778  
Interaction 1: I  
Interaction 2: IRAP  
Ecology Program: TOXICS  
Program Data: ISIS  
Facility Alt.: UNOCAL SERVICE STATION 4830A  
Program ID: Not reported  
Date Interaction: 1995-10-03 00:00:00  
Date Interaction 3: Independent Remedial Actn  
Latitude: 47.316526396  
Longitude: -122.31386817800001

Interaction: 4776  
Interaction 1: I  
Interaction 2: TIER2  
Ecology Program: HAZWASTE  
Program Data: EPCRA  
Facility Alt.: Not reported  
Program ID: CRK000016350  
Date Interaction: 1988-01-01 00:00:00  
Date Interaction 3: Emergency/Haz Chem Rpt TI  
Latitude: 47.316526396  
Longitude: -122.31386817800001

**CSCSL NFA:**

Name: UNOCAL SERVICE STATION 4830A  
Address: 31832 PACIFIC HWY S 4830A  
City,State,Zip: FEDERAL WAY, WA 98003  
Facility/Site Id: 2550  
CS Id: 7029  
NFA Date: 10/03/1995  
Alternate Site Names: UNOCAL 4830,UNOCAL 4830 A,UNOCAL 4830 CLOSED  
NFA Reason: NFA-Independent Remedial Action Program Review  
Site Status: NFA  
Region: Northwest  
Contaminant Name: Petroleum-Other  
Ground Water: Confirmed Above Cleanup Levels  
Surface Water: Not reported  
Soil: Confirmed Above Cleanup Levels  
Sediment: Not reported  
Air: Not reported  
Bedrock: Not reported  
Latitude: 47.316532  
Longitude: -122.313883

Name: UNOCAL 4830 A  
Address: 31832 PACIFIC HWY S 4830A  
City,State,Zip: FEDERAL WAY, WA 98003  
Facility/Site Id: 2550  
CS Id: 7178  
NFA Date: 12/20/1995  
Alternate Site Names: UNOCAL 4830,UNOCAL 4830 CLOSED,UNOCAL SERVICE STATION 4830A  
NFA Reason: Historic LUST NFA  
Site Status: NFA  
Region: Northwest

Map ID  
Direction  
Distance  
Elevation

MAP FINDINGS

Site

Database(s)

EDR ID Number  
EPA ID Number

**UNOCAL SERVICE STATION 4830A (Continued)**

**S104971798**

Contaminant Name: Petroleum-Other  
Ground Water: Confirmed Above Cleanup Levels  
Surface Water: Not reported  
Soil: Confirmed Above Cleanup Levels  
Sediment: Not reported  
Air: Not reported  
Bedrock: Not reported  
Latitude: 47.316532  
Longitude: -122.313883

**Z138**  
**North**  
**< 1/8**  
**0.052 mi.**  
**277 ft.**

**UNOCAL STATION 4830B**  
**31832 PACIFIC HWY S 4830B**  
**FEDERAL WAY, WA 98063**

**WA ALLSITES S104971805**  
**WA CSCSL NFA N/A**

**Site 4 of 6 in cluster Z**

**Actual:**  
**427 ft.**  
**Focus Map:**  
**4**

**ALLSITES:**

Name: UNOCAL STATION 4830B  
Facility Id: 2470  
Interaction: 4535  
Interaction 1: I  
Interaction 2: IRAP  
Ecology Program: TOXICS  
Program Data: ISIS  
Facility Alt.: UNOCAL STATION 4830B  
Program ID: Not reported  
Date Interaction: 1993-03-28 00:00:00  
Date Interaction 3: Independent Remedial Actn  
Latitude: 47.30815439599999  
Longitude: -122.30955518

**CSCSL NFA:**

Name: UNOCAL STATION 4830B  
Address: 31832 PACIFIC HWY S 4830B  
City, State, Zip: FEDERAL WAY, WA 98063  
Facility/Site Id: 2470  
CS Id: 3168  
NFA Date: 11/01/1993  
Alternate Site Names: Not reported  
NFA Reason: NFA-Independent Remedial Action Program Review  
Site Status: NFA  
Region: Northwest  
Contaminant Name: Petroleum Products-Unspecified  
Ground Water: Remediated  
Surface Water: Not reported  
Soil: Remediated  
Sediment: Not reported  
Air: Not reported  
Bedrock: Not reported  
Latitude: 47.30816  
Longitude: -122.30957



MAP FINDINGS

Map ID  
 Direction  
 Distance  
 Elevation

Site

Database(s)

EDR ID Number  
 EPA ID Number

**Z139**      **FEDERAL WAY UNION**  
**North**     **31832 S PACIFIC HWY**  
**< 1/8**      **FEDERAL WAY, WA**  
**0.052 mi.**  
**277 ft.**     **Site 5 of 6 in cluster Z**

**EDR Hist Auto**    **1009615415**  
**N/A**

**Actual:**        EDR Hist Auto  
**427 ft.**

**Focus Map:**  
**4**

Year:	Name:	Type:
1971	BILLS UNION	Gasoline Service Stations
1972	BILLS UNION	Gasoline Service Stations
1975	FEDERAL WAY UNION	Gasoline Service Stations
1976	FEDERAL WAY UNION	Gasoline Service Stations
1977	FEDERAL WAY UNION	Gasoline Service Stations
1978	FEDERAL WAY UNION	Gasoline Service Stations
1979	FEDERAL WAY UNION	Gasoline Service Stations
1980	FEDERAL WAY UNION	Gasoline Stations
1980	FEDERAL WAY UNION	Gasoline Service Stations
1982	FEDERAL WAY UNION	Gasoline Service Stations
1983	FEDERAL WAY UNION	Gasoline Service Stations
1985	FEDERAL WAY UNION SEVENTY SIX	Gasoline Stations
1985	FEDERAL WAY UNION INC	Gasoline Service Stations
1986	FEDERAL WAY UNION INC	Gasoline Service Stations
1987	FEDERAL WAY UNION INC	Gasoline Service Stations
1988	FEDERAL WAY UNION INC	Gasoline Service Stations
1989	FEDERAL WAY UNION INC	Gasoline Service Stations
1990	FEDERAL WAY UNION INC	Gasoline Service Stations, NEC
1991	FEDERAL WAY UNION SEVENTY-SIX S	Gasoline Stations
1991	FEDERAL WAY UNION INC	Gasoline Service Stations, NEC
1992	FEDERAL WAY UNION INC	Gasoline Service Stations, NEC

**140**            **SEATAC MALL IMPROVEMENTS**  
**North**       **2201 S SEATAC MALL**  
**< 1/8**        **FEDERAL WAY, WA 98003**  
**0.055 mi.**  
**290 ft.**

**WA ALLSITES**    **S110039321**  
**N/A**

**Actual:**  
**428 ft.**

**ALLSITES:**

**Focus Map:**  
**5**

Name: Facility Id:  Interaction: Interaction 1: Interaction 2: Ecology Program: Program Data: Facility Alt.: Program ID: Date Interaction: Date Interaction 3: Latitude: Longitude:	SEATAC MALL IMPROVEMENTS 22787  84250 I CONSTSWGP WATQUAL PARIS SEATAC MALL IMPROVEMENTS WAR006805 2006-02-09 00:00:00 Construction SW GP 47.307794395000002 -122.302985182
--	--

Map ID  
Direction  
Distance  
Elevation

MAP FINDINGS

Site

Database(s) EDR ID Number  
EPA ID Number

Z141  
North  
< 1/8  
0.056 mi.  
294 ft.

**BATTERIES PLUS BULBS - FEDERAL WAY**  
31830 PACIFIC HWY S  
FEDERAL WAY, WA 98003

WA SWRCY S119180370  
N/A

Site 6 of 6 in cluster Z

Actual:  
427 ft.

Focus Map:  
4

SWRCY:

Name: BATTERIES PLUS BULBS - FEDERAL WAY  
Address: 31830 PACIFIC HWY S  
City,State,Zip: FEDERAL WAY, WA 98003  
Phone: 253-666-9555  
Website: <https://www.lightrecycle.org/>  
Material Accepted: Light Bulbs - Fluorescent  
Type: Commercial  
Service Type: Dropoff  
Hours: Mon-Sat, 8am-8pm; Sun, 9am-7pm  
Comments: Recycle up to 10 fluorescent lights, CFLs and HiDs per day for free.  
Material Category: Household Hazardous Waste  
Organization ID: 1322  
Organization Name: LightRecycle Washington Organization  
Organization Contact: No Longer Tracked  
Organization Email: No Longer Tracked  
E-Cycle: No  
Light Recycle: No

Name: BATTERIES PLUS BULBS - FEDERAL WAY  
Address: 31830 PACIFIC HWY S  
City,State,Zip: FEDERAL WAY, WA 98003  
Phone: 253-666-9555  
Website: <https://www.lightrecycle.org/>  
Material Accepted: Light Bulbs - Fluorescent  
Type: Residential  
Service Type: Dropoff  
Hours: Mon-Sat, 8am-8pm; Sun, 9am-7pm  
Comments: Recycle up to 10 fluorescent lights, CFLs and HiDs per day for free.  
Material Category: Household Hazardous Waste  
Organization ID: 1322  
Organization Name: LightRecycle Washington Organization  
Organization Contact: No Longer Tracked  
Organization Email: No Longer Tracked  
E-Cycle: No  
Light Recycle: No

142  
NE  
< 1/8  
0.057 mi.  
301 ft.

**SEARS AUTO CENTER**  
1701 SEATAC MALL  
FEDERAL WAY, WA

EDR Hist Auto 1009614543  
N/A

Actual:  
409 ft.

Focus Map:  
5

EDR Hist Auto

Year: Name: Type:  
1991 SEARS AUTO CENTER Automobile Repairing

MAP FINDINGS

Map ID  
Direction  
Distance  
Elevation

Site

Database(s)

EDR ID Number  
EPA ID Number

**143**  
North  
< 1/8  
0.058 mi.  
304 ft.

**DAVITA FEDERAL WAY**  
**32275 32ND AVE S**  
**FEDERAL WAY, WA 98001**

**WA ALLSITES**

**S125234504**  
**N/A**

**Actual:**  
**468 ft.**  
**Focus Map:**  
**5**

**ALLSITES:**  
Name:  
Facility Id:

**DAVITA FEDERAL WAY**  
**71356**

**144**  
South  
< 1/8  
0.064 mi.  
339 ft.

**DICKS SPORTING GOODS 1036**  
**1819 S COMMONS**  
**FEDERAL WAY, WA 98003**

**WA ALLSITES**

**S117450580**  
**N/A**

**Actual:**  
**422 ft.**  
**Focus Map:**  
**5**

**ALLSITES:**  
Name:  
Facility Id:

**DICKS SPORTING GOODS 1036**  
**7882**

Interaction: 111299  
Interaction 1: A  
Interaction 2: HWG  
Ecology Program: HAZWASTE  
Program Data: TURBOWASTE  
Facility Alt.: Dicks's Sporting Goods 1036  
Program ID: WAH000048302  
Date Interaction: 2015-01-16 00:00:00  
Date Interaction 3: Hazardous Waste Generator  
Latitude: 47.314034012999997  
Longitude: -122.309651317

**145**  
ENE  
< 1/8  
0.072 mi.  
378 ft.

**YOUNG DARRELL GARAGE**  
**31838 MILITARY RD S**  
**AUBURN, WA 98001**

**EDR Hist Auto**

**1020138254**  
**N/A**

**Actual:**  
**393 ft.**  
**Focus Map:**  
**6**

**EDR Hist Auto**

Year: Name:  
1999 YOUNG DARRELL GARAGE  
2000 YOUNG DARRELL GARAGE  
2001 YOUNG DARRELL GARAGE

Type:  
Gasoline Service Stations  
Gasoline Service Stations  
Gasoline Service Stations

Map ID  
Direction  
Distance  
Elevation

MAP FINDINGS

Site

Database(s)

EDR ID Number  
EPA ID Number

**AA146**      **CELEBRATION SENIOR LIVING FACILITY**  
**South**      **32723 PACIFIC HWY S**  
**< 1/8**      **FEDERAL WAY, WA 98003**  
**0.075 mi.**  
**398 ft.**      **Site 1 of 3 in cluster AA**

**WA ALLSITES**      **S116505661**  
**N/A**

**Actual:**      **ALLSITES:**  
**403 ft.**      Name:      CELEBRATION SENIOR LIVING FACILITY  
**Focus Map:**      Facility Id:      12725  
**4**

Interaction:      108223  
Interaction 1:      A  
Interaction 2:      CONSTSWGP  
Ecology Program:      WATQUAL  
Program Data:      PARIS  
Facility Alt.:      Celebration Senior Living Facility  
Program ID:      WAR301801  
Date Interaction:      2014-03-21 00:00:00  
Date Interaction 3:      Construction SW GP  
Latitude:      47.308921484999999  
Longitude:      -122.312865675

**147**      **WATERMARK APARTMENTS**  
**NE**      **31815 MILITARY RD S**  
**< 1/8**      **AUBURN, WA 98001**  
**0.087 mi.**  
**457 ft.**

**WA ALLSITES**      **S121512301**  
**WA ASBESTOS**      **N/A**  
**WA NPDES**

**Actual:**      **ALLSITES:**  
**440 ft.**      Name:      WATERMARK APARTMENTS  
**Focus Map:**      Facility Id:      67507  
**5**

**ASBESTOS:**  
Name:      Not reported  
Address:      31815 MILITARY ROAD SOUTH N/A  
City,State,Zip:      AUBURN, WA 98001  
Facility Type:      Residence  
Parent ID:      0  
Form ID:      154838##1499Ascen956419  
Notice Date:      02/01/2018  
Start Date:      02/12/2018  
Completion Date:      02/23/2018  
Initial:      1  
Amended:      Not reported  
On Hold:      Not reported  
Off Hold:      Not reported  
Emergency:      Not reported  
Site Hours Start:      7:00am  
Site Hours End:      3:30pm  
Sunday:      Not reported  
Monday:      1  
Tuesday:      1  
Wednesday:      1  
Thursday:      1  
Friday:      1  
Saturday:      Not reported  
Contractor ID:      Not reported  
Phone:      2537376355

Map ID  
Direction  
Distance  
Elevation

MAP FINDINGS

Site

Database(s)

EDR ID Number  
EPA ID Number

**WATERMARK APARTMENTS (Continued)**

**S121512301**

Job Site CAS:	Joey Munson
Project Form Email:	Mestes@ascdemo.com
Property Owner Name:	N/A
Property Owner Agent:	Dalton Arndt
Property Owner Company:	Ascendent LLC (ABCN00001499)
Property Owner Address:	10900 NE 8th Street, Suite 1200
Property Owner City:	bellevue
Property Owner State:	WA
Property Owner Zip4:	98004
Property Owner Phone:	4254539551
Job Site Room:	N/A
Facility Age:	unknown
Facility Size:	2000 SF
Facility Remodel:	Not reported
Facility Demo:	1
Facility Repair:	Not reported
Facility Maint:	Not reported
Removed:	1
Encapsulated:	Not reported
Quantity Sq Ft:	4515
Fireproofing:	Not reported
Popcorn Ceiling:	Not reported
CAB:	Not reported
Sheet Vinyl:	Not reported
Asbestos Paper:	Not reported
Boiler Insulation:	Not reported
Duct Paper:	Not reported
VAT:	1
Roofing:	Not reported
Sq Ft Other:	1
Sq Ft Other Text:	Drywall Texture
Quantity Lin Ft:	Not reported
Mag Pipe Insulation:	Not reported
Air Cell Pipe Insulation:	Not reported
Ducting Insulation:	Not reported
Cement Asbestos Pipe:	Not reported
Mudded Pipe Insulation:	Not reported
Duct Tape:	Not reported
Lin Ft Other1:	Not reported
Lin Ft Other1 Text:	Not reported
Lin Ft Other2:	Not reported
Lin Ft Other2 Text:	Not reported
Indoors:	1
Outdoors:	Not reported
Neg Pres Enclosure:	1
Glove Bag:	Not reported
Mini Enclosure:	Not reported
Critical Barriers:	1
Wrap And Cut:	Not reported
Wet Methods:	1
HEPA Vacuum:	1
MANUALMETHODS :	1
Other CM1:	Not reported
Other CM1 Text:	Not reported
Other CM2:	Not reported
Other CM2 Text:	Not reported
Half Mask APR:	Not reported

Map ID  
 Direction  
 Distance  
 Elevation

MAP FINDINGS

Site

Database(s)

EDR ID Number  
 EPA ID Number

**WATERMARK APARTMENTS (Continued)**

**S121512301**

Full Face APR: Not reported  
 PAPER: Not reported  
 Type C Continuous: Not reported  
 Type C Pressure: 1  
 Other Resp Pro: Not reported  
 Other Resp Pro Text: Not reported  
 Comments: Removal of Asbestos containing drywall texturing (Remove all drywall), small amounts of VAT, and some additional asbestos containing mastic from a residence in preparation for demolition. removal of drywall performed under negative pressure enclosure  
 Date Time Submitted: 2018-02-01 16:21:35  
 Submitter IP Address: 74.95.127.14  
 Region: 2  
 UBI: 602142311  
 Notice type: Initial  
 Project Type: Other Square Footage, Vinyl Asbestos Tile  
 Supervisor: Joey Munson ()  
 Supervisor Phone: Not reported  
 Certificate Status: ACTIVE

**NPDES:**

Name: WATERMARK APARTMENTS  
 Address: 31815 MILITARY RD S  
 City,State,Zip: AUBURN, WA 98001  
 Facility Status: Not reported  
 Facility Type: Construction SW GP  
 Admin Region: Headquarters  
 Date Issued: 11/15/2020  
 Latitude: Not reported  
 Longitude: Not reported  
 Permit ID: WAR306419  
 Permit Version: Not reported  
 Permit Status: Active  
 Permit SubStatus: Not reported  
 Ecology Contact: Not reported  
 WRIA: Not reported  
 Permit Expiration Date: 12/31/2025  
 Effective Date: 01/01/2021  
 Days to Expiration: -1814

**AB148 SHELL OIL PRODUCT US SAP 121094**  
**North 31660 PACIFIC HWY S**  
**< 1/8 FEDERAL WAY, WA 98003**  
**0.087 mi.**  
**461 ft. Site 1 of 3 in cluster AB**

**WA ALLSITES S108022789**  
**WA CSCSL NFA N/A**  
**WA SPILLS**  
**WA Financial Assurance**  
**WA MANIFEST**

**Actual:** ALLSITES:  
**431 ft.** Name: SHELL OIL PRODUCT US SAP 121094  
**Focus Map:** Facility Id: 13539617  
**4**

Interaction: 27544  
 Interaction 1: I  
 Interaction 2: TIER2  
 Ecology Program: HAZWASTE  
 Program Data: EPCRA  
 Facility Alt.: Not reported  
 Program ID: WAD988478913

Map ID  
Direction  
Distance  
Elevation

MAP FINDINGS

Site

Database(s)

EDR ID Number  
EPA ID Number

SHELL OIL PRODUCT US SAP 121094 (Continued)

S108022789

Date Interaction: 1991-01-01 00:00:00  
Date Interaction 3: Emergency/Haz Chem Rpt TI  
Latitude: 47.316734394999997  
Longitude: -122.313115178

Interaction: 27548  
Interaction 1: I  
Interaction 2: VOLCLNST  
Ecology Program: TOXICS  
Program Data: ISIS  
Facility Alt.: Shell 31660 Pac Hwy S, Federal Way  
Program ID: NW2032  
Date Interaction: 2008-12-22 00:00:00  
Date Interaction 3: Voluntary Cleanup Sites  
Latitude: 47.316734394999997  
Longitude: -122.313115178

Interaction: 27545  
Interaction 1: I  
Interaction 2: TIER2  
Ecology Program: HAZWASTE  
Program Data: EPCRA  
Facility Alt.: Not reported  
Program ID: WAD988490470  
Date Interaction: 1992-01-01 00:00:00  
Date Interaction 3: Emergency/Haz Chem Rpt TI  
Latitude: 47.316734394999997  
Longitude: -122.313115178

Interaction: 27542  
Interaction 1: I  
Interaction 2: HWG  
Ecology Program: HAZWASTE  
Program Data: TURBOWASTE  
Facility Alt.: SHELL OIL PRODUCT US SAP 121094  
Program ID: WAD988478913  
Date Interaction: 1990-09-14 00:00:00  
Date Interaction 3: Hazardous Waste Generator  
Latitude: 47.316734394999997  
Longitude: -122.313115178

Interaction: 27547  
Interaction 1: I  
Interaction 2: HWG  
Ecology Program: HAZWASTE  
Program Data: TURBOWASTE  
Facility Alt.: Not reported  
Program ID: WAD988478913  
Date Interaction: 2008-02-21 00:00:00  
Date Interaction 3: Hazardous Waste Generator  
Latitude: 47.316734394999997  
Longitude: -122.313115178

Map ID  
Direction  
Distance  
Elevation

MAP FINDINGS

Site

Database(s)

EDR ID Number  
EPA ID Number

**SHELL OIL PRODUCT US SAP 121094 (Continued)**

**S108022789**

Interaction: 27546  
Interaction 1: A  
Interaction 2: UST  
Ecology Program: TOXICS  
Program Data: UST  
Facility Alt.: Fast Way Shell  
Program ID: 3336  
Date Interaction: 2000-03-20 00:00:00  
Date Interaction 3: Underground Storage Tank  
Latitude: 47.316734394999997  
Longitude: -122.313115178

Interaction: 89958  
Interaction 1: I  
Interaction 2: HWOTHER  
Ecology Program: HAZWASTE  
Program Data: TURBOWASTE  
Facility Alt.: Shell Oil Product US SAP 121094  
Program ID: WAD988478913  
Date Interaction: 2009-12-31 00:00:00  
Date Interaction 3: Haz Waste Management Acti  
Latitude: 47.316734394999997  
Longitude: -122.313115178

Interaction: 27543  
Interaction 1: I  
Interaction 2: LUST  
Ecology Program: TOXICS  
Program Data: ISIS  
Facility Alt.: Not reported  
Program ID: 3336  
Date Interaction: 1990-10-03 00:00:00  
Date Interaction 3: LUST Facility  
Latitude: 47.316734394999997  
Longitude: -122.313115178

Interaction: 95320  
Interaction 1: I  
Interaction 2: ENFORFNL  
Ecology Program: TOXICS  
Program Data: DMS  
Facility Alt.: Not reported  
Program ID: Not reported  
Date Interaction: 2011-01-11 00:00:00  
Date Interaction 3: Enforcement Final  
Latitude: 47.316734394999997  
Longitude: -122.313115178

**CSCSL NFA:**

Name: SHELL 121094  
Address: 31660 PACIFIC HWY S  
City,State,Zip: FEDERAL WAY, WA 98003  
Facility/Site Id: 13539617



Map ID  
Direction  
Distance  
Elevation

MAP FINDINGS

Site

Database(s)

EDR ID Number  
EPA ID Number

**SHELL OIL PRODUCT US SAP 121094 (Continued)**

**S108022789**

CS Id: 5555  
NFA Date: 09/29/2009  
Alternate Site Names: Fast Way Shell,P SQUARE SHELL,SHELL 31660 PAC HWY S,FEDERAL WAY,SHELL FEDERAL WAY,Shell Oil Product US SAP 121094,TEXACO 121094,TEXACO STATION 31660 PACIFIC HWY S,TEXACO STATION 632320501  
NFA Reason: NFA-Voluntary Cleanup Program Review  
Site Status: NFA  
Region: Northwest  
Contaminant Name: Benzene  
Ground Water: Remediated-Below  
Surface Water: Not reported  
Soil: Remediated-Below  
Sediment: Not reported  
Air: Not reported  
Bedrock: Not reported  
Latitude: 47.31674  
Longitude: -122.31313

Name: SHELL 121094  
Address: 31660 PACIFIC HWY S  
City,State,Zip: FEDERAL WAY, WA 98003  
Facility/Site Id: 13539617  
CS Id: 5555  
NFA Date: 09/29/2009  
Alternate Site Names: Fast Way Shell,P SQUARE SHELL,SHELL 31660 PAC HWY S,FEDERAL WAY,SHELL FEDERAL WAY,Shell Oil Product US SAP 121094,TEXACO 121094,TEXACO STATION 31660 PACIFIC HWY S,TEXACO STATION 632320501

NFA Reason: NFA-Voluntary Cleanup Program Review  
Site Status: NFA  
Region: Northwest  
Contaminant Name: Metals - Other  
Ground Water: Below Cleanup Levels  
Surface Water: Not reported  
Soil: Not reported  
Sediment: Not reported  
Air: Not reported  
Bedrock: Not reported  
Latitude: 47.31674  
Longitude: -122.31313

Name: SHELL 121094  
Address: 31660 PACIFIC HWY S  
City,State,Zip: FEDERAL WAY, WA 98003  
Facility/Site Id: 13539617  
CS Id: 5555  
NFA Date: 09/29/2009  
Alternate Site Names: Fast Way Shell,P SQUARE SHELL,SHELL 31660 PAC HWY S,FEDERAL WAY,SHELL FEDERAL WAY,Shell Oil Product US SAP 121094,TEXACO 121094,TEXACO STATION 31660 PACIFIC HWY S,TEXACO STATION 632320501

NFA Reason: NFA-Voluntary Cleanup Program Review  
Site Status: NFA  
Region: Northwest  
Contaminant Name: Petroleum Products-Unspecified  
Ground Water: Remediated-Below  
Surface Water: Not reported  
Soil: Remediated-Below  
Sediment: Not reported

Map ID  
Direction  
Distance  
Elevation

MAP FINDINGS

Site

Database(s)

EDR ID Number  
EPA ID Number

**SHELL OIL PRODUCT US SAP 121094 (Continued)**

**S108022789**

Air: Not reported  
Bedrock: Not reported  
Latitude: 47.31674  
Longitude: -122.31313

**SPILLS:**

Name: Not reported  
Address: 31660 PACIFIC HWY S  
City,State,Zip: FEDERAL WAY, WA  
Facility ID: 560002  
Medium: Not reported  
Material Desc: PETROLEUM - GASOLINE  
Material Qty: Not reported  
Material Units: Not reported  
Date Received: 01/10/2007  
Contact Name: UNK  
Incident Date: Not reported  
Incident Category Type: Not reported  
Incident Category: Not reported  
Latitude: Not reported  
Longitude: Not reported  
Source Type: Not reported  
Source: Not reported  
Vessel Facility Name2: Not reported  
Recovered Quantity: Not reported  
Resp Party Contact: Not reported  
Cause: Not reported  
Cause Type: Not reported  
Resp Party Name: Not reported

**WA Financial Assurance 1:**

Name: FAST WAY SHELL  
Address: 31660 PACIFIC HWY S  
City,State,Zip: FEDERAL WAY, WA 98003  
DOE Site ID: 3336  
Financial Resp Type: COLONY INSURANCE COMPANY  
Inception Date: 07/25/2014  
Expiration Date: 07/28/2015  
Address 2: Not reported  
Policy Number: WA642089  
Effective Date: 07/28/2014  
Liability Limit Type: Mktg, 1-100 tanks; 1m per occurrence, 1m aggregate  
Compliance Method: Approved pollution liability insurance  
Proof of Responsibility Document Flag: 0  
Retroactive Date: Not reported  
Latitude: 47.31674  
Longitude: -122.31313

Name: FAST WAY SHELL  
Address: 31660 PACIFIC HWY S  
City,State,Zip: FEDERAL WAY, WA 98003  
DOE Site ID: 3336  
Financial Resp Type: COLONY INSURANCE COMPANY  
Inception Date: 06/17/2015  
Expiration Date: 06/17/2016  
Address 2: Not reported

Map ID  
Direction  
Distance  
Elevation

MAP FINDINGS

Site

Database(s)

EDR ID Number  
EPA ID Number

**SHELL OIL PRODUCT US SAP 121094 (Continued)**

**S108022789**

Policy Number: WA640999-6  
Effective Date: 06/17/2015  
Liability Limit Type: Mktg, 1-100 tanks; 1m per occurrence, 1m aggregate  
Compliance Method: Approved pollution liability insurance  
Proof of Responsibility Document Flag: 0  
Retroactive Date: Not reported  
Latitude: 47.31674  
Longitude: -122.31313

Name: FAST WAY SHELL  
Address: 31660 PACIFIC HWY S  
City,State,Zip: FEDERAL WAY, WA 98003  
DOE Site ID: 3336  
Financial Resp Type: COLONY INSURANCE COMPANY  
Inception Date: 06/15/2016  
Expiration Date: 06/17/2017  
Address 2: Not reported  
Policy Number: WA640999-7  
Effective Date: 06/17/2016  
Liability Limit Type: Mktg, 1-100 tanks; 1m per occurrence, 1m aggregate  
Compliance Method: Approved pollution liability insurance  
Proof of Responsibility Document Flag: 0  
Retroactive Date: Not reported  
Latitude: 47.31674  
Longitude: -122.31313

**WA MANIFEST:**

Name: SHELL OIL PRODUCT US SAP 121094  
Address: 31660 PACIFIC HWY S  
City,State,Zip: FEDERAL WAY, WA 98003  
Facility Address 2: Not reported  
Facility ID: 13539617  
EPA ID: WAD988478913  
NAICS: 447110  
State Waste Code Desc: Not reported  
Federal Waste Code Desc: Not reported  
Form Comm: Not reported  
Data Year: 2010  
Permit by Rule: False  
Mailing Address 2: Not reported  
Treatment by Generator: False  
Mixed Radioactive Waste: False  
Importer of Hazardous Waste: False  
Immediate Recycler: False  
Treatment/Storage/Disposal/Recycling Facility: False  
Generator of Dangerous Fuel Waste: False  
Generator Marketing to Burner: False  
Other Marketers (i.e., blender, distributor, etc.): False  
Utility Boiler Burner: False  
Industry Boiler Burner: False  
Industrial Furnace: False  
Smelter Defferal: False  
Universal Waste: Not reported  
Off-Specification: Not reported  
LN Address 2: Not reported  
Tax Reg #: 409019185  
Business Type: Gasoline Service Station

Map ID  
Direction  
Distance  
Elevation

MAP FINDINGS

Site

Database(s)

EDR ID Number  
EPA ID Number

**SHELL OIL PRODUCT US SAP 121094 (Continued)**

**S108022789**

Mail Name:	Equilon Enterprises LLC dba Shell Oil Pr
Mailing Address:	P O Box 3127
Mailing City,State,Zip:	Houston, TX 77253
Legal Organization Name:	Equilon Enterprises LLC dba Shell Oil Pr
Legal Organization Type:	Private
Legal Contact:	Not reported
Legal Address:	PO BOX 2099
Legal Address 2:	Not reported
Legal City,State,Zip:	Houston, TX 77252
Legal Phone Number:	713-241-7008
Legal Effective Date:	03/02/2001
Land Organization Name:	Equilon Enterprises LLC dba Shell Oil Pr
Land Organization Type:	Private
Land Contact:	Not reported
Land Address:	PO BOX 2099
Land City,State,Zip:	Houston, TX 77252
Land Phone Number:	713-241-7008
Operator Organization Name:	Shell Oil Products US
Operator Organization Type:	Private
Operator:	Not reported
Operator Address:	PO BOX 2099
Operator Address 2:	Not reported
Operator City,State,Zip:	Houston, TX 77252
Operator Phone Number:	713-241-7008
Operator Effective Date:	08/27/1996
Site Contact:	Ray Walding
Site Contact Address:	P O Box 3127
Contact City,State,Zip:	Houston, TX 77253
Site Contact Phone Number:	713-241-7008
Site Contact Email:	ray.walding@shell.com
Gen Status Code:	XQG
Monthly Generation:	False
Batch Generation:	False
One Time Generation:	False
Transport Own Waste:	False
Tranports Other Waste:	False
Recycler Onsite:	False
Transfer Facility:	False
Other Exemption:	Not reported
UW Battery Gen:	False
Used Oil Transporter:	False
Used Oil Transfer Facility:	False
Used Oil Processor:	False
Used Oil Refiner:	False
Used Oil Fuel Marketer Directs Shipments:	False
Used Oil Fuel Marketer Meets Specs:	False
Site Contact Address 2:	Not reported
SIC Code:	Not reported
CRK Number:	Not reported
Active:	Not reported
CAS Number:	Not reported
Chemical Name:	Not reported
EHS:	Not reported
EHS CAS Number:	Not reported
EHS Name:	Not reported

Name: SHELL OIL PRODUCT US SAP 121094

Map ID  
Direction  
Distance  
Elevation

MAP FINDINGS

Site

Database(s)

EDR ID Number  
EPA ID Number

SHELL OIL PRODUCT US SAP 121094 (Continued)

S108022789

Address: 31660 PACIFIC HWY S  
City,State,Zip: FEDERAL WAY, WA 98003  
Facility Address 2: Not reported  
Facility ID: 13539617  
EPA ID: WAD988478913  
NAICS: 447110  
State Waste Code Desc: Not reported  
Federal Waste Code Desc: Not reported  
Form Comm: Not reported  
Data Year: 2009  
Permit by Rule: False  
Mailing Address 2: Not reported  
Treatment by Generator: False  
Mixed Radioactive Waste: False  
Importer of Hazardous Waste: False  
Immediate Recycler: False  
Treatment/Storage/Disposal/Recycling Facility: False  
Generator of Dangerous Fuel Waste: False  
Generator Marketing to Burner: False  
Other Marketers (i.e., blender, distributor, etc.): False  
Utility Boiler Burner: False  
Industry Boiler Burner: False  
Industrial Furnace: False  
Smelter Defferal: False  
Universal Waste: Not reported  
Off-Specification: Not reported  
LN Address 2: Not reported  
Tax Reg #: 409019185  
Business Type: Gasoline Service Station  
Mail Name: Equilon Enterprises LLC dba Shell Oil Pr  
Mailing Address: P O Box 3127  
Mailing City,State,Zip: Houston, TX 77253  
Legal Organization Name: Equilon Enterprises LLC dba Shell Oil Pr  
Legal Organization Type: Private  
Legal Contact: Not reported  
Legal Address: PO BOX 2099  
Legal Address 2: Not reported  
Legal City,State,Zip: Houston, TX 77252  
Legal Phone Number: 713-241-7008  
Legal Effective Date: 03/02/2001  
Land Organization Name: Equilon Enterprises LLC dba Shell Oil Pr  
Land Organization Type: Private  
Land Contact: Not reported  
Land Address: PO BOX 2099  
Land City,State,Zip: Houston, TX 77252  
Land Phone Number: 713-241-7008  
Operator Organization Name: Shell Oil Products US  
Operator Organization Type: Private  
Operator: Not reported  
Operator Address: PO BOX 2099  
Operator Address 2: Not reported  
Operator City,State,Zip: Houston, TX 77252  
Operator Phone Number: 713-241-7008  
Operator Effective Date: 08/27/1996  
Site Contact: Ray Walding  
Site Contact Address: P O Box 3127  
Contact City,State,Zip: Houston, TX 77253

Map ID  
Direction  
Distance  
Elevation

MAP FINDINGS

Site

Database(s)

EDR ID Number  
EPA ID Number

**SHELL OIL PRODUCT US SAP 121094 (Continued)**

**S108022789**

Site Contact Phone Number:	713-241-7008
Site Contact Email:	ray.walding@shell.com
Gen Status Code:	XQG
Monthly Generation:	False
Batch Generation:	False
One Time Generation:	False
Transport Own Waste:	False
Tranports Other Waste:	False
Recycler Onsite:	False
Transfer Facility:	False
Other Exemption:	Not reported
UW Battery Gen:	False
Used Oil Transporter:	False
Used Oil Transfer Facility:	False
Used Oil Processor:	False
Used Oil Refiner:	False
Used Oil Fuel Marketer Directs Shipments:	False
Used Oil Fuel Marketer Meets Specs:	False
Site Contact Address 2:	Not reported
SIC Code:	Not reported
CRK Number:	Not reported
Active:	Not reported
CAS Number:	Not reported
Chemical Name:	Not reported
EHS:	Not reported
EHS CAS Number:	Not reported
EHS Name:	Not reported
Name:	SHELL OIL PRODUCT US SAP 121094
Address:	31660 PACIFIC HWY S
City,State,Zip:	FEDERAL WAY, WA 98003
Facility Address 2:	Not reported
Facility ID:	13539617
EPA ID:	WAD988478913
NAICS:	44711
State Waste Code Desc:	Not reported
Federal Waste Code Desc:	D001, D018
Form Comm:	Not reported
Data Year:	2008
Permit by Rule:	False
Mailing Address 2:	Not reported
Treatment by Generator:	False
Mixed Radioactive Waste:	False
Importer of Hazardous Waste:	False
Immediate Recycler:	False
Treatment/Storage/Disposal/Recycling Facility:	False
Generator of Dangerous Fuel Waste:	False
Generator Marketing to Burner:	False
Other Marketers (i.e., blender, distributor, etc.):	False
Utility Boiler Burner:	False
Industry Boiler Burner:	False
Industrial Furnace:	False
Smelter Defferal:	False
Universal Waste:	Not reported
Off-Specification:	Not reported
LN Address 2:	Not reported
Tax Reg #:	409019185

Map ID  
Direction  
Distance  
Elevation

MAP FINDINGS

Site

Database(s)

EDR ID Number  
EPA ID Number

**SHELL OIL PRODUCT US SAP 121094 (Continued)**

**S108022789**

Business Type:	Gasoline Service Station
Mail Name:	Equilon Enterprises LLC dba Shell Oil Pr
Mailing Address:	12700 Northborough Dr NOB 300 F08
Mailing City,State,Zip:	Houston, TX 77067
Legal Organization Name:	Equilon Enterprises LLC dba Shell Oil Pr
Legal Organization Type:	Private
Legal Contact:	Not reported
Legal Address:	PO BOX 2099
Legal Address 2:	Not reported
Legal City,State,Zip:	Houston, TX 77252
Legal Phone Number:	281-874-2247
Legal Effective Date:	03/02/2001
Land Organization Name:	Equilon Enterprises LLC dba Shell Oil Pr
Land Organization Type:	Private
Land Contact:	Not reported
Land Address:	PO BOX 2099
Land City,State,Zip:	Houston, TX 77252
Land Phone Number:	281-874-2247
Operator Organization Name:	Shell Oil Products US
Operator Organization Type:	Private
Operator:	Not reported
Operator Address:	PO BOX 2099
Operator Address 2:	Not reported
Operator City,State,Zip:	Houston, TX 77252
Operator Phone Number:	(281)874-2247
Operator Effective Date:	08/27/1996
Site Contact:	Ray Walding
Site Contact Address:	12700 Northborough Dr NOB 300 F08
Contact City,State,Zip:	Houston, TX 77067
Site Contact Phone Number:	(281)874-2247
Site Contact Email:	ray.walding@shell.com
Gen Status Code:	MQG
Monthly Generation:	False
Batch Generation:	False
One Time Generation:	False
Transport Own Waste:	False
Tranports Other Waste:	False
Recycler Onsite:	False
Transfer Facility:	False
Other Exemption:	Not reported
UW Battery Gen:	False
Used Oil Transporter:	False
Used Oil Transfer Facility:	False
Used Oil Processor:	False
Used Oil Refiner:	False
Used Oil Fuel Marketer Directs Shipments:	False
Used Oil Fuel Marketer Meets Specs:	False
Site Contact Address 2:	Not reported
SIC Code:	Not reported
CRK Number:	Not reported
Active:	Not reported
CAS Number:	Not reported
Chemical Name:	Not reported
EHS:	Not reported
EHS CAS Number:	Not reported
EHS Name:	Not reported

Map ID  
Direction  
Distance  
Elevation

MAP FINDINGS

Site

Database(s)

EDR ID Number  
EPA ID Number

SHELL OIL PRODUCT US SAP 121094 (Continued)

S108022789

Waste Stream Generated:

Waste Managed Off Site: Y  
State Only Waste Code 1: Not reported  
State Only Waste Code 2: Not reported  
Report Managed On Site: 0  
KG Managed On Site: 0  
Generator Treatment Code: Not reported  
Permit By Rule Code: Not reported  
WCDE Residence Code: Not reported  
WCDH Origin Code: 2  
WCDE On Site Code: Not reported  
WCDB Code: W310  
Description: ABSORBENT MATERIAL WITH GASOLINE  
CORb Sequence Number: 116800  
Sequence Number: 1999016  
Mixed Radioactive Flag: False  
Designation Code: D  
Reported Quantity: 200  
Quantity Unit: LB  
Kilograms Quantity: 90.720001560384034  
Density Number: 0  
Density Quantity: Not reported

Waste Managed Off Site: Y  
State Only Waste Code 1: Not reported  
State Only Waste Code 2: Not reported  
Report Managed On Site: 0  
KG Managed On Site: 0  
Generator Treatment Code: Not reported  
Permit By Rule Code: Not reported  
WCDE Residence Code: Not reported  
WCDH Origin Code: 1  
WCDE On Site Code: Not reported  
WCDB Code: W113  
Description: RINSATE - GASOLINE  
CORb Sequence Number: 116800  
Sequence Number: 1999013  
Mixed Radioactive Flag: False  
Designation Code: D  
Reported Quantity: 1376.0999999999999  
Quantity Unit: LB  
Kilograms Quantity: 624.19897073622235  
Density Number: 0  
Density Quantity: Not reported

Shipments Sent:

CORB Waste Sequence Number: 116800  
Waste Sequence Number: 1999013  
Sequence Number: 943714  
Shipment Date: 9/30/2008  
Manifest Document ID: 004304564JJK  
Reported Quantity: 1376.1  
Unit of Measure: LB  
Kilograms Quantity: 624.198970736222  
Receiving EPAID: WAD991281767



Map ID  
Direction  
Distance  
Elevation

MAP FINDINGS

Site

Database(s)

EDR ID Number  
EPA ID Number

**SHELL OIL PRODUCT US SAP 121094 (Continued)**

**S108022789**

Waste Sequence Number: 1999016  
Sequence Number: 943721  
Shipment Date: 11/19/2008  
Manifest Document ID: 003617704JJK  
Reported Quantity: 200  
Unit of Measure: LB  
Kilograms Quantity: 90.720001560384  
Receiving EPAID: WAD991281767

Waste Stream Off Site Mgmt:  
Waste CORB Sequence Number: 116800  
Waste Sequence Number: 1999016  
Sequence Number: 482085  
Received EPAID: WAD991281767  
Managed Quantity: 200  
Kilogram Quantity: 90.720001560384034  
Recycled Percentage: 0  
Waste Management System Code: H040

Waste Sequence Number: 1999013  
Sequence Number: 482081  
Received EPAID: WAD991281767  
Managed Quantity: 1376.0999999999999  
Kilogram Quantity: 624.19897073622235  
Recycled Percentage: 0  
Waste Management System Code: H061

Waste Stream EPA Code:  
CORB Waste Sequence Number: 116800  
Waste Sequence Number: 1999013  
Sequence Number: 4248411  
WCDA Code: D018

Waste Sequence Number: 1999013  
Sequence Number: 4248410  
WCDA Code: D001

Waste Sequence Number: 1999016  
Sequence Number: 4248440  
WCDA Code: D001

Waste Stream Source Code:  
CORB Waste Sequence Number: 116800  
Waste Sequence Number: 1999016  
Sequence Number: 1  
WCDD Code: G32

Waste Sequence Number: 1999013  
Sequence Number: 1  
WCDD Code: G13

Name: SHELL OIL PRODUCT US SAP 121094  
Address: 31660 PACIFIC HWY S  
City, State, Zip: FEDERAL WAY, WA 98003  
Facility Address 2: Not reported

Map ID  
Direction  
Distance  
Elevation

MAP FINDINGS

Site

Database(s)

EDR ID Number  
EPA ID Number

**SHELL OIL PRODUCT US SAP 121094 (Continued)**

**S108022789**

Facility ID: 13539617  
EPA ID: WAD988478913  
NAICS: 44711  
State Waste Code Desc: Not reported  
Federal Waste Code Desc: Not reported  
Form Comm: NO RCRA WASTE GENERATED IN 2007.  
Data Year: Not reported  
Permit by Rule: F  
Mailing Address 2: Not reported  
Treatment by Generator: F  
Mixed Radioactive Waste: F  
Importer of Hazardous Waste: F  
Immediate Recycler: F  
Treatment/Storage/Disposal/Recycling Facility: F  
Generator of Dangerous Fuel Waste: F  
Generator Marketing to Burner: F  
Other Marketers (i.e., blender, distributor, etc.): F  
Utility Boiler Burner: F  
Industry Boiler Burner: F  
Industrial Furnace: F  
Smelter Defferal: F  
Universal Waste: Not reported  
Off-Specification: Not reported  
LN Address 2: Not reported  
Tax Reg #: 409019185  
Business Type: Gasoline Service Station  
Mail Name: Equilon Enterprises LLC dba Shell Oil Pr  
Mailing Address: 12700 Northborough Dr NOB 300 F08  
Mailing City,State,Zip: Houston, TX 77067  
Legal Organization Name: Equilon Enterprises LLC dba Shell Oil Pr  
Legal Organization Type: Private  
Legal Contact: Not reported  
Legal Address: PO BOX 2099  
Legal Address 2: Not reported  
Legal City,State,Zip: Houston, TX 77252  
Legal Phone Number: (713)241-5036  
Legal Effective Date: 03/02/2001  
Land Organization Name: Equilon Enterprises LLC dba Shell Oil Pr  
Land Organization Type: Private  
Land Contact: Not reported  
Land Address: PO BOX 2099  
Land City,State,Zip: Houston, TX 77252  
Land Phone Number: (713)241-5036  
Operator Organization Name: Shell Oil Products US  
Operator Organization Type: Private  
Operator: Not reported  
Operator Address: PO BOX 2099  
Operator Address 2: Not reported  
Operator City,State,Zip: Houston, TX 77252  
Operator Phone Number: (281)874-2247  
Operator Effective Date: 08/27/1996  
Site Contact: Ray Walding  
Site Contact Address: 12700 Northborough Dr NOB 300 F08  
Contact City,State,Zip: Houston, TX 77067  
Site Contact Phone Number: (281)874-2247  
Site Contact Email: ray.walding@shell.com  
Gen Status Code: XQG

Map ID  
 Direction  
 Distance  
 Elevation

MAP FINDINGS

Site

Database(s)

EDR ID Number  
 EPA ID Number

SHELL OIL PRODUCT US SAP 121094 (Continued)

S108022789

Monthly Generation: F  
 Batch Generation: F  
 One Time Generation: F  
 Transport Own Waste: F  
 Tranports Other Waste: F  
 Recycler Onsite: F  
 Transfer Facility: F  
 Other Exemption: Not reported  
 UW Battery Gen: F  
 Used Oil Transporter: F  
 Used Oil Transfer Facility: F  
 Used Oil Processor: F  
 Used Oil Refiner: F  
 Used Oil Fuel Marketer Directs Shipments: F  
 Used Oil Fuel Marketer Meets Specs: F  
 Site Contact Address 2: Not reported  
 SIC Code: Not reported  
 CRK Number: Not reported  
 Active: Not reported  
 CAS Number: Not reported  
 Chemical Name: Not reported  
 EHS: Not reported  
 EHS CAS Number: Not reported  
 EHS Name: Not reported

AB149  
 North  
 < 1/8  
 0.087 mi.  
 461 ft.

**FAST WAY SHELL**  
**31660 PACIFIC HWY S**  
**FEDERAL WAY, WA 98003**  
 Site 2 of 3 in cluster AB

WA LUST U003026593  
 WA UST N/A

Actual:  
 431 ft.

LUST:

Focus Map:  
 4

Name: SHELL 121094  
 Address: 31660 PACIFIC HWY S  
 City,State,Zip: FEDERAL WAY, WA 98003  
 Facility ID: 13539617  
 Lust Status Type: LUST - NFA  
 Cleanup Site ID: 5555  
 Cleanup Unit Type: Not reported  
 Process Type: Not reported  
 Cleanup Unit Name: Fast Way Shell,P SQUARE SHELL,SHELL 31660 PAC HWY S,FEDERAL WAY,SHELL FEDERAL WAY,Shell Oil Product US SAP 121094,TEXACO 121094,TEXACO STATION 31660 PACIFIC HWY S,TEXACO STATION 632320501  
 Response Section: Northwest  
 Release Date: 10/03/1990  
 Lust Date: 09/29/2009  
 Region: Northwest  
 Lust ID: 1480  
 UST ID: 3336  
 Contaminant Name: Benzene  
 Ground Water: Remediated-Below  
 Surface Water: Not reported  
 Soil: Remediated-Below  
 Sediment: Not reported  
 Air: Not reported  
 Bedrock: Not reported  
 Lat/Long: 47.31674 / -122.31313

Map ID  
Direction  
Distance  
Elevation

MAP FINDINGS

Site

Database(s)

EDR ID Number  
EPA ID Number

**FAST WAY SHELL (Continued)**

**U003026593**

Name: SHELL 121094  
Address: 31660 PACIFIC HWY S  
City,State,Zip: FEDERAL WAY, WA 98003  
Facility ID: 13539617  
Lust Status Type: LUST - NFA  
Cleanup Site ID: 5555  
Cleanup Unit Type: Not reported  
Process Type: Not reported  
Cleanup Unit Name: Fast Way Shell,P SQUARE SHELL,SHELL 31660 PAC HWY S,FEDERAL WAY,SHELL FEDERAL WAY,Shell Oil Product US SAP 121094,TEXACO 121094,TEXACO STATION 31660 PACIFIC HWY S,TEXACO STATION 632320501  
  
Response Section: Northwest  
Release Date: 10/03/1990  
Lust Date: 09/29/2009  
Region: Northwest  
Lust ID: 1480  
UST ID: 3336  
Contaminant Name: Metals - Other  
Ground Water: Below Cleanup Levels  
Surface Water: Not reported  
Soil: Not reported  
Sediment: Not reported  
Air: Not reported  
Bedrock: Not reported  
Lat/Long: 47.31674 / -122.31313

Name: SHELL 121094  
Address: 31660 PACIFIC HWY S  
City,State,Zip: FEDERAL WAY, WA 98003  
Facility ID: 13539617  
Lust Status Type: LUST - NFA  
Cleanup Site ID: 5555  
Cleanup Unit Type: Not reported  
Process Type: Not reported  
Cleanup Unit Name: Fast Way Shell,P SQUARE SHELL,SHELL 31660 PAC HWY S,FEDERAL WAY,SHELL FEDERAL WAY,Shell Oil Product US SAP 121094,TEXACO 121094,TEXACO STATION 31660 PACIFIC HWY S,TEXACO STATION 632320501  
  
Response Section: Northwest  
Release Date: 10/03/1990  
Lust Date: 09/29/2009  
Region: Northwest  
Lust ID: 1480  
UST ID: 3336  
Contaminant Name: Petroleum Products-Unspecified  
Ground Water: Remediated-Below  
Surface Water: Not reported  
Soil: Remediated-Below  
Sediment: Not reported  
Air: Not reported  
Bedrock: Not reported  
Lat/Long: 47.31674 / -122.31313

UST:  
Name: FAST WAY SHELL  
Address: 31660 PACIFIC HWY S  
City: FEDERAL WAY  
Zip: 98003

Map ID  
Direction  
Distance  
Elevation

MAP FINDINGS

Site

Database(s)

EDR ID Number  
EPA ID Number

**FAST WAY SHELL (Continued)**

**U003026593**

Facility ID: 13539617  
Site Id: 3336  
UBI: Not reported  
Phone Number: Not reported  
Decimal Latitude: 47.31674  
Decimal Longitude: -122.31313

Tank Name: 1  
Tag Number: Not reported  
Tank Status: Removed  
Tank Status Date: 08/06/1996  
Tank Install Date: 01/01/1968  
Tank Closure Date: Not reported  
Capacity Range: Not reported  
Tank Permit Expiration Date: Not reported  
Tank Upgrade Date: Not reported  
Tank Spill Prevention: None  
Tank Overfill Prevention: None  
Tank Material: Not reported  
Tank Construction: Single Wall Tank  
Tank Tightness Test: Not reported  
Tank Corrosion Protection: None  
Tank Manifold: Not reported  
Tank Release Detection: Not reported  
Tank SFC Type: Not reported  
Pipe Material: Not reported  
Pipe Construction: Single Wall Pipe  
Pipe Primary Release Detection: Not reported  
Pipe Second Release Detection: Not reported  
Pipe Corrosion Protection: None  
Pipe Pumping System: Pressurized System  
Responsible Unit: Northwest  
Dispencer/Pump SFC Type: Not reported

Name: FAST WAY SHELL  
Address: 31660 PACIFIC HWY S  
City: FEDERAL WAY  
Zip: 98003

Tank Name: 2  
Tag Number: Not reported  
Tank Status: Removed  
Tank Status Date: 08/06/1996  
Tank Install Date: 01/01/1968  
Tank Closure Date: Not reported  
Capacity Range: Not reported  
Tank Permit Expiration Date: Not reported  
Tank Upgrade Date: Not reported  
Tank Spill Prevention: None  
Tank Overfill Prevention: None  
Tank Material: Not reported  
Tank Construction: Single Wall Tank  
Tank Tightness Test: Not reported  
Tank Corrosion Protection: None  
Tank Manifold: Not reported  
Tank Release Detection: Not reported  
Tank SFC Type: Not reported

Map ID  
Direction  
Distance  
Elevation

MAP FINDINGS

Site

Database(s)

EDR ID Number  
EPA ID Number

**FAST WAY SHELL (Continued)**

**U003026593**

Pipe Material: Not reported  
Pipe Construction: Single Wall Pipe  
Pipe Primary Release Detection: Not reported  
Pipe Second Release Detection: Not reported  
Pipe Corrosion Protection: None  
Pipe Pumping System: Pressurized System  
Responsible Unit: Northwest  
Dispencer/Pump SFC Type: Not reported

Name: FAST WAY SHELL  
Address: 31660 PACIFIC HWY S  
City: FEDERAL WAY  
Zip: 98003

Tank Name: 3  
Tag Number: Not reported  
Tank Status: Removed  
Tank Status Date: 08/06/1996  
Tank Install Date: 01/01/1970  
Tank Closure Date: Not reported  
Capacity Range: Not reported  
Tank Permit Expiration Date: Not reported  
Tank Upgrade Date: Not reported  
Tank Spill Prevention: None  
Tank Overfill Prevention: None  
Tank Material: Not reported  
Tank Construction: Single Wall Tank  
Tank Tightness Test: Not reported  
Tank Corrosion Protection: None  
Tank Manifold: Not reported  
Tank Release Detection: Not reported  
Tank SFC Type: Not reported  
Pipe Material: Not reported  
Pipe Construction: Single Wall Pipe  
Pipe Primary Release Detection: Not reported  
Pipe Second Release Detection: Not reported  
Pipe Corrosion Protection: None  
Pipe Pumping System: Pressurized System  
Responsible Unit: Northwest  
Dispencer/Pump SFC Type: Not reported

Name: FAST WAY SHELL  
Address: 31660 PACIFIC HWY S  
City: FEDERAL WAY  
Zip: 98003

Tank Name: 4  
Tag Number: Not reported  
Tank Status: Removed  
Tank Status Date: 08/06/1996  
Tank Install Date: 12/31/1964  
Tank Closure Date: Not reported  
Capacity Range: 111 TO 1,100 Gallons  
Tank Permit Expiration Date: Not reported  
Tank Upgrade Date: Not reported  
Tank Spill Prevention: None  
Tank Overfill Prevention: None

Map ID  
Direction  
Distance  
Elevation

MAP FINDINGS

Site

Database(s)

EDR ID Number  
EPA ID Number

**FAST WAY SHELL (Continued)**

**U003026593**

Tank Material: Not reported  
Tank Construction: Single Wall Tank  
Tank Tightness Test: Not reported  
Tank Corrosion Protection: None  
Tank Manifold: Not reported  
Tank Release Detection: Not reported  
Tank SFC Type: Not reported  
Pipe Material: Not reported  
Pipe Construction: Single Wall Pipe  
Pipe Primary Release Detection: Not reported  
Pipe Second Release Detection: Not reported  
Pipe Corrosion Protection: None  
Pipe Pumping System: Pressurized System  
Responsible Unit: Northwest  
Dispencer/Pump SFC Type: Not reported

Name: FAST WAY SHELL  
Address: 31660 PACIFIC HWY S  
City: FEDERAL WAY  
Zip: 98003

Tank Name: 5  
Tag Number: Not reported  
Tank Status: Closure in Process  
Tank Status Date: 08/06/1996  
Tank Install Date: 11/01/1993  
Tank Closure Date: Not reported  
Capacity Range: 10,000 to 19,999 Gallons  
Tank Permit Expiration Date: Not reported  
Tank Upgrade Date: 11/01/1993  
Tank Spill Prevention: Spill Bucket/Spill Box  
Tank Overfill Prevention: Overfill Alarm  
Tank Material: Fiberglass Reinforced Plastic  
Tank Construction: Double Wall Tank  
Tank Tightness Test: Not reported  
Tank Corrosion Protection: Corrosion Resistant  
Tank Manifold: Not reported  
Tank Release Detection: Interstitial Monitoring  
Tank SFC Type: Sump  
Pipe Material: Fiberglass  
Pipe Construction: Double Wall Pipe  
Pipe Primary Release Detection: Automatic Line Leak Detector (ALLD)  
Pipe Second Release Detection: Annual Line Tightness Test (LTT)  
Pipe Corrosion Protection: Corrosion Resistant  
Pipe Pumping System: Pressurized System  
Responsible Unit: Northwest  
Dispencer/Pump SFC Type: Sump

Name: FAST WAY SHELL  
Address: 31660 PACIFIC HWY S  
City: FEDERAL WAY  
Zip: 98003

Tank Name: 6  
Tag Number: Not reported  
Tank Status: Closure in Process  
Tank Status Date: 08/06/1996

Map ID  
Direction  
Distance  
Elevation

MAP FINDINGS

Site

Database(s)

EDR ID Number  
EPA ID Number

**FAST WAY SHELL (Continued)**

**U003026593**

Tank Install Date: 11/01/1993  
Tank Closure Date: Not reported  
Capacity Range: 10,000 to 19,999 Gallons  
Tank Permit Expiration Date: Not reported  
Tank Upgrade Date: 11/01/1993  
Tank Spill Prevention: Spill Bucket/Spill Box  
Tank Overfill Prevention: Overfill Alarm  
Tank Material: Fiberglass Reinforced Plastic  
Tank Construction: Double Wall Tank  
Tank Tightness Test: Not reported  
Tank Corrosion Protection: Corrosion Resistant  
Tank Manifold: Not reported  
Tank Release Detection: Interstitial Monitoring  
Tank SFC Type: Sump  
Pipe Material: Fiberglass  
Pipe Construction: Double Wall Pipe  
Pipe Primary Release Detection: Automatic Line Leak Detector (ALLD)  
Pipe Second Release Detection: Annual Line Tightness Test (LTT)  
Pipe Corrosion Protection: Corrosion Resistant  
Pipe Pumping System: Pressurized System  
Responsible Unit: Northwest  
Dispencer/Pump SFC Type: Sump

Name: FAST WAY SHELL  
Address: 31660 PACIFIC HWY S  
City: FEDERAL WAY  
Zip: 98003

Tank Name: 7  
Tag Number: Not reported  
Tank Status: Closure in Process  
Tank Status Date: 08/06/1996  
Tank Install Date: 11/01/1993  
Tank Closure Date: Not reported  
Capacity Range: 10,000 to 19,999 Gallons  
Tank Permit Expiration Date: Not reported  
Tank Upgrade Date: 11/01/1993  
Tank Spill Prevention: Spill Bucket/Spill Box  
Tank Overfill Prevention: Overfill Alarm  
Tank Material: Fiberglass Reinforced Plastic  
Tank Construction: Double Wall Tank  
Tank Tightness Test: Not reported  
Tank Corrosion Protection: Corrosion Resistant  
Tank Manifold: Not reported  
Tank Release Detection: Interstitial Monitoring  
Tank SFC Type: Sump  
Pipe Material: Fiberglass  
Pipe Construction: Double Wall Pipe  
Pipe Primary Release Detection: Automatic Line Leak Detector (ALLD)  
Pipe Second Release Detection: Annual Line Tightness Test (LTT)  
Pipe Corrosion Protection: Corrosion Resistant  
Pipe Pumping System: Pressurized System  
Responsible Unit: Northwest  
Dispencer/Pump SFC Type: Sump

Name: FAST WAY SHELL  
Address: 31660 PACIFIC HWY S



Map ID  
Direction  
Distance  
Elevation

MAP FINDINGS

Site

Database(s)

EDR ID Number  
EPA ID Number

**FAST WAY SHELL (Continued)**

**U003026593**

City: FEDERAL WAY  
Zip: 98003

Tank Name: 8  
Tag Number: Not reported  
Tank Status: Closure in Process  
Tank Status Date: 08/06/1996  
Tank Install Date: 11/01/1993  
Tank Closure Date: Not reported  
Capacity Range: 10,000 to 19,999 Gallons  
Tank Permit Expiration Date: Not reported  
Tank Upgrade Date: 11/01/1993  
Tank Spill Prevention: Spill Bucket/Spill Box  
Tank Overfill Prevention: Overfill Alarm  
Tank Material: Fiberglass Reinforced Plastic  
Tank Construction: Double Wall Tank  
Tank Tightness Test: Not reported  
Tank Corrosion Protection: Corrosion Resistant  
Tank Manifold: Not reported  
Tank Release Detection: Interstitial Monitoring  
Tank SFC Type: Sump  
Pipe Material: Fiberglass  
Pipe Construction: Double Wall Pipe  
Pipe Primary Release Detection: Automatic Line Leak Detector (ALLD)  
Pipe Second Release Detection: Annual Line Tightness Test (LTT)  
Pipe Corrosion Protection: Corrosion Resistant  
Pipe Pumping System: Pressurized System  
Responsible Unit: Northwest  
Dispencer/Pump SFC Type: Sump

Name: FAST WAY SHELL  
Address: 31660 PACIFIC HWY S  
City: FEDERAL WAY  
Zip: 98003

Tank Name: 9  
Tag Number: Not reported  
Tank Status: Closure in Process  
Tank Status Date: 06/06/2011  
Tank Install Date: 11/01/1993  
Tank Closure Date: Not reported  
Capacity Range: 111 TO 1,100 Gallons  
Tank Permit Expiration Date: Not reported  
Tank Upgrade Date: 11/01/1993  
Tank Spill Prevention: Spill Bucket/Spill Box  
Tank Overfill Prevention: Overfill Alarm  
Tank Material: Fiberglass Reinforced Plastic  
Tank Construction: Double Wall Tank  
Tank Tightness Test: Not reported  
Tank Corrosion Protection: Corrosion Resistant  
Tank Manifold: Not reported  
Tank Release Detection: Weekly Manual Gauging  
Tank SFC Type: Not reported  
Pipe Material: No Piping Attached to Tank  
Pipe Construction: Not reported  
Pipe Primary Release Detection: Not reported  
Pipe Second Release Detection: Not reported

Map ID  
 Direction  
 Distance  
 Elevation

MAP FINDINGS

Site

Database(s)

EDR ID Number  
 EPA ID Number

**FAST WAY SHELL (Continued)**

**U003026593**

Pipe Corrosion Protection: Corrosion Resistant  
 Pipe Pumping System: Gravity Delivery System (No Pump)  
 Responsible Unit: Northwest  
 Dispenser/Pump SFC Type: Not reported

**AA150**  
 South  
 < 1/8  
 0.089 mi.  
 471 ft.

**NATIONAL CAR RENTAL**  
**32747 PACIFIC HWY S**  
**FEDERAL WAY, WA 98003**

**RCRA NonGen / NLR**

**1000885200**  
**WAD020238440**

**Site 2 of 3 in cluster AA**

**Actual:**  
**402 ft.**  
**Focus Map:**  
**4**

RCRA NonGen / NLR:		1990-02-24 00:00:00.0
Date Form Received by Agency:		
Handler Name:	NATIONAL CAR RENTAL	
Handler Address:		32747 PACIFIC HWY S
Handler City,State,Zip:		FEDERAL WAY, WA 98003
EPA ID:		WAD020238440
Contact Name:		Not reported
Contact Address:		Not reported
Contact City,State,Zip:		Not reported
Contact Telephone:		Not reported
Contact Fax:		Not reported
Contact Email:		Not reported
Contact Title:		Not reported
EPA Region:		10
Land Type:		Other
Federal Waste Generator Description:		Not a generator, verified
Non-Notifier:		Not reported
Biennial Report Cycle:		Not reported
Accessibility:		Not reported
Active Site Indicator:		Not reported
State District Owner:		WA
State District:		NWRO
Mailing Address:		PO BOX 4989
Mailing City,State,Zip:		FEDERAL WAY, WA 98063
Owner Name:		WORTHINGTON SUZUKI
Owner Type:		Private
Operator Name:		NATIONAL CAR RENTAL
Operator Type:		Private
Short-Term Generator Activity:		No
Importer Activity:		No
Mixed Waste Generator:		No
Transporter Activity:		No
Transfer Facility Activity:		No
Recycler Activity with Storage:		No
Small Quantity On-Site Burner Exemption:		No
Smelting Melting and Refining Furnace Exemption:		No
Underground Injection Control:		No
Off-Site Waste Receipt:		No
Universal Waste Indicator:		No
Universal Waste Destination Facility:		No
Federal Universal Waste:		No
Active Site Fed-Reg Treatment Storage and Disposal Facility:		Not reported
Active Site Converter Treatment storage and Disposal Facility:		Not reported
Active Site State-Reg Treatment Storage and Disposal Facility:		Not reported
Active Site State-Reg Handler:		---
Federal Facility Indicator:		Not reported
Hazardous Secondary Material Indicator:		NN

Map ID  
 Direction  
 Distance  
 Elevation

MAP FINDINGS

Site

Database(s)

EDR ID Number  
 EPA ID Number

**NATIONAL CAR RENTAL (Continued)**

**1000885200**

Sub-Part K Indicator:	Not reported
Commercial TSD Indicator:	No
Treatment Storage and Disposal Type:	Not reported
2018 GPRA Permit Baseline:	Not on the Baseline
2018 GPRA Renewals Baseline:	Not on the Baseline
Permit Renewals Workload Universe:	Not reported
Permit Workload Universe:	Not reported
Permit Progress Universe:	Not reported
Post-Closure Workload Universe:	Not reported
Closure Workload Universe:	Not reported
202 GPRA Corrective Action Baseline:	No
Corrective Action Workload Universe:	No
Subject to Corrective Action Universe:	No
Non-TSDFs Where RCRA CA has Been Imposed Universe:	No
TSDFs Potentially Subject to CA Under 3004 (u)/(v) Universe:	No
TSDFs Only Subject to CA under Discretionary Auth Universe:	No
Corrective Action Priority Ranking:	No NCAPS ranking
Environmental Control Indicator:	No
Institutional Control Indicator:	No
Human Exposure Controls Indicator:	N/A
Groundwater Controls Indicator:	N/A
Operating TSDF Universe:	Not reported
Full Enforcement Universe:	Not reported
Significant Non-Complier Universe:	No
Unaddressed Significant Non-Complier Universe:	No
Addressed Significant Non-Complier Universe:	No
Significant Non-Complier With a Compliance Schedule Universe:	No
Financial Assurance Required:	Not reported
Handler Date of Last Change:	2018-05-09 12:03:02.0
Recognized Trader-Importer:	No
Recognized Trader-Exporter:	No
Importer of Spent Lead Acid Batteries:	No
Exporter of Spent Lead Acid Batteries:	No
Recycler Activity Without Storage:	No
Manifest Broker:	No
Sub-Part P Indicator:	Not reported

Handler - Owner Operator:

Owner/Operator Indicator:	Operator
Owner/Operator Name:	WORTHINGTON SUZUKI
Legal Status:	Private
Date Became Current:	Not reported
Date Ended Current:	Not reported
Owner/Operator Address:	32747 PACIFIC HWY S
Owner/Operator City,State,Zip:	FEDERAL WAY, WA 98003-6405
Owner/Operator Telephone:	000-000-0000
Owner/Operator Telephone Ext:	Not reported
Owner/Operator Fax:	Not reported
Owner/Operator Email:	Not reported

Owner/Operator Indicator:	Operator
Owner/Operator Name:	NATIONAL CAR RENTAL
Legal Status:	Private
Date Became Current:	Not reported
Date Ended Current:	Not reported
Owner/Operator Address:	32747 PACIFIC HWY S

Map ID  
Direction  
Distance  
Elevation

MAP FINDINGS

Site

Database(s)

EDR ID Number  
EPA ID Number

**NATIONAL CAR RENTAL (Continued)**

**1000885200**

Owner/Operator City,State,Zip: FEDERAL WAY, WA 98003  
Owner/Operator Telephone: 000-000-0000  
Owner/Operator Telephone Ext: Not reported  
Owner/Operator Fax: Not reported  
Owner/Operator Email: Not reported

Owner/Operator Indicator: Owner  
Owner/Operator Name: NATIONAL CAR RENTAL  
Legal Status: Private  
Date Became Current: Not reported  
Date Ended Current: Not reported  
Owner/Operator Address: 32747 PACIFIC HWY S  
Owner/Operator City,State,Zip: FEDERAL WAY, WA 98003  
Owner/Operator Telephone: 000-000-0000  
Owner/Operator Telephone Ext: Not reported  
Owner/Operator Fax: Not reported  
Owner/Operator Email: Not reported

Owner/Operator Indicator: Owner  
Owner/Operator Name: SEE PAPER COPY  
Legal Status: Private  
Date Became Current: Not reported  
Date Ended Current: Not reported  
Owner/Operator Address: 32747 PACIFIC HWY S  
Owner/Operator City,State,Zip: FEDERAL WAY, WA 98003  
Owner/Operator Telephone: 000-000-0000  
Owner/Operator Telephone Ext: Not reported  
Owner/Operator Fax: Not reported  
Owner/Operator Email: Not reported

Owner/Operator Indicator: Owner  
Owner/Operator Name: WORTHINGTON SUZUKI  
Legal Status: Private  
Date Became Current: 1996-05-02 00:00:00.  
Date Ended Current: Not reported  
Owner/Operator Address: 32747 PACIFIC HWY S  
Owner/Operator City,State,Zip: FEDERAL WAY, WA 98003  
Owner/Operator Telephone: 000-000-0000  
Owner/Operator Telephone Ext: Not reported  
Owner/Operator Fax: Not reported  
Owner/Operator Email: Not reported

Owner/Operator Indicator: Owner  
Owner/Operator Name: WORTHINGTON SUZUKI  
Legal Status: Private  
Date Became Current: 1996-05-02 00:00:00.  
Date Ended Current: Not reported  
Owner/Operator Address: 32747 PACIFIC HWY S  
Owner/Operator City,State,Zip: FEDERAL WAY, WA 98003  
Owner/Operator Telephone: 000-000-0000  
Owner/Operator Telephone Ext: Not reported  
Owner/Operator Fax: Not reported  
Owner/Operator Email: Not reported

Owner/Operator Indicator: Operator  
Owner/Operator Name: NATIONAL CAR RENTAL  
Legal Status: Private

Map ID  
Direction  
Distance  
Elevation

MAP FINDINGS

Site

Database(s)

EDR ID Number  
EPA ID Number

**NATIONAL CAR RENTAL (Continued)**

**1000885200**

Date Became Current: Not reported  
Date Ended Current: Not reported  
Owner/Operator Address: 32747 PACIFIC HWY S  
Owner/Operator City,State,Zip: FEDERAL WAY, WA 98003  
Owner/Operator Telephone: 000-000-0000  
Owner/Operator Telephone Ext: Not reported  
Owner/Operator Fax: Not reported  
Owner/Operator Email: Not reported

Owner/Operator Indicator: Owner  
Owner/Operator Name: NATIONAL CAR RENTAL  
Legal Status: Private  
Date Became Current: Not reported  
Date Ended Current: Not reported  
Owner/Operator Address: 32747 PACIFIC HWY S  
Owner/Operator City,State,Zip: FEDERAL WAY, WA 98003  
Owner/Operator Telephone: 000-000-0000  
Owner/Operator Telephone Ext: Not reported  
Owner/Operator Fax: Not reported  
Owner/Operator Email: Not reported

Historic Generators:

Receive Date: 1990-02-23 00:00:00.0  
Handler Name: NATIONAL CAR RENTAL  
Federal Waste Generator Description: Not a generator, verified  
State District Owner: WA  
Large Quantity Handler of Universal Waste: No  
Recognized Trader Importer: No  
Recognized Trader Exporter: No  
Spent Lead Acid Battery Importer: No  
Spent Lead Acid Battery Exporter: No  
Current Record: No  
Non Storage Recycler Activity: Not reported  
Electronic Manifest Broker: Not reported

Receive Date: 1990-02-24 00:00:00.0  
Handler Name: NATIONAL CAR RENTAL  
Federal Waste Generator Description: Not a generator, verified  
State District Owner: WA  
Large Quantity Handler of Universal Waste: No  
Recognized Trader Importer: No  
Recognized Trader Exporter: No  
Spent Lead Acid Battery Importer: No  
Spent Lead Acid Battery Exporter: No  
Current Record: Yes  
Non Storage Recycler Activity: Not reported  
Electronic Manifest Broker: Not reported

Receive Date: 1990-02-23 00:00:00.0  
Handler Name: NATIONAL CAR RENTAL  
Federal Waste Generator Description: Not a generator, verified  
State District Owner: WA  
Large Quantity Handler of Universal Waste: No  
Recognized Trader Importer: No  
Recognized Trader Exporter: No  
Spent Lead Acid Battery Importer: No  
Spent Lead Acid Battery Exporter: No

Map ID  
Direction  
Distance  
Elevation

MAP FINDINGS

Site

Database(s)

EDR ID Number  
EPA ID Number

**NATIONAL CAR RENTAL (Continued)**

**1000885200**

Current Record: No  
Non Storage Recycler Activity: Not reported  
Electronic Manifest Broker: Not reported

List of NAICS Codes and Descriptions:

NAICS Code: 44711  
NAICS Description: GASOLINE STATIONS WITH CONVENIENCE STORES

Facility Has Received Notices of Violations:

Violations: No Violations Found

Evaluation Action Summary:

Evaluations: No Evaluations Found

**AA151**  
**South**  
**< 1/8**  
**0.089 mi.**  
**471 ft.**

**NATIONAL CAR RENTAL**  
**32747 PACIFIC HIGHWAY SO**  
**FEDERAL WAY, WA 98003**

**WA UST** **U003132735**  
**WA ALLSITES** **N/A**

**Site 3 of 3 in cluster AA**

**Actual:**  
**402 ft.**

**Focus Map:**  
**4**

UST:  
Name: NATIONAL CAR RENTAL  
Address: 32747 PACIFIC HIGHWAY SO  
City: FEDERAL WAY  
Zip: 98003  
Facility ID: 1175715  
Site Id: 6831  
UBI: Not reported  
Phone Number: Not reported  
Decimal Latitude: 47.30859  
Decimal Longitude: -122.3128

Tank Name: 072-05-01  
Tag Number: Not reported  
Tank Status: Unknown  
Tank Status Date: 08/06/1996  
Tank Install Date: 12/31/1964  
Tank Closure Date: Not reported  
Capacity Range: Not reported  
Tank Permit Expiration Date: Not reported  
Tank Upgrade Date: Not reported  
Tank Spill Prevention: Not reported  
Tank Overfill Prevention: Not reported  
Tank Material: Not reported  
Tank Construction: Not reported  
Tank Tightness Test: Not reported  
Tank Corrosion Protection: Not reported  
Tank Manifold: Not reported  
Tank Release Detection: Not reported  
Tank SFC Type: Not reported  
Pipe Material: Not reported  
Pipe Construction: Not reported  
Pipe Primary Release Detection: Not reported  
Pipe Second Release Detection: Not reported  
Pipe Corrosion Protection: Not reported

Map ID  
Direction  
Distance  
Elevation

MAP FINDINGS

Site

Database(s)

EDR ID Number  
EPA ID Number

**NATIONAL CAR RENTAL (Continued)**

**U003132735**

Pipe Pumping System: Not reported  
Responsible Unit: Northwest  
Dispencer/Pump SFC Type: Not reported

**ALLSITES:**

Name: NATIONAL CAR RENTAL  
Facility Id: 1175715

Interaction: 7969  
Interaction 1: I  
Interaction 2: UST  
Ecology Program: TOXICS  
Program Data: UST  
Facility Alt.: Not reported  
Program ID: 6831  
Date Interaction: 1964-12-31 00:00:00  
Date Interaction 3: Underground Storage Tank  
Latitude: 47.308584396000001  
Longitude: -122.31278518000001

Interaction: 7971  
Interaction 1: I  
Interaction 2: TIER2  
Ecology Program: HAZWASTE  
Program Data: EPCRA  
Facility Alt.: Not reported  
Program ID: CRK000025070  
Date Interaction: 1990-01-01 00:00:00  
Date Interaction 3: Emergency/Haz Chem Rpt TI  
Latitude: 47.308584396000001  
Longitude: -122.31278518000001

Interaction: 7970  
Interaction 1: I  
Interaction 2: HWG  
Ecology Program: HAZWASTE  
Program Data: TURBOWASTE  
Facility Alt.: Not reported  
Program ID: WAD020238440  
Date Interaction: 1987-07-21 00:00:00  
Date Interaction 3: Hazardous Waste Generator  
Latitude: 47.308584396000001  
Longitude: -122.31278518000001

152  
West  
< 1/8  
0.091 mi.  
483 ft.

**FEDERAL WAY ELEGANT CLEANERS**  
1410 S 320TH ST  
AUBURN, WA 98003

EDR Hist Cleaner 1019987520  
N/A

**Actual:** EDR Hist Cleaner  
437 ft.

**Focus Map:** 4  
Year: 1994 Name: FEDERAL WAY ELEGANT CLEANERS Type: Drycleaning Plants, Except Rugs

Map ID  
Direction  
Distance  
Elevation

MAP FINDINGS

Site

Database(s)

EDR ID Number  
EPA ID Number

FEDERAL WAY ELEGANT CLEANERS (Continued)

1019987520

1995	FEDERAL WAY ELEGANT CLEANERS	Drycleaning Plants, Except Rugs
1996	FEDERAL WAY ELEGANT CLEANERS	Drycleaning Plants, Except Rugs
1997	FEDERAL WAY ELEGANT CLEANERS	Drycleaning Plants, Except Rugs
2002	FEDERAL WAY ELEGANT CLEANERS	Drycleaning Plants, Except Rugs
2003	FEDERAL WAY ELEGANT CLEANERS	Drycleaning Plants, Except Rugs
2004	FEDERAL WAY ELEGANT CLEANERS	Drycleaning Plants, Except Rugs
2005	FEDERAL WAY ELEGANT CLEANERS	Drycleaning Plants, Except Rugs

153  
West  
< 1/8  
0.095 mi.  
501 ft.

FEDERAL WAY CITY MAINTENANCE YARD  
31130 28TH AVE S  
FEDERAL WAY, WA 98003

WA ALLSITES 1001203975  
RCRA NonGen / NLR WAH000001115  
FINDS  
ECHO  
WA MANIFEST

Actual:  
503 ft.  
Focus Map:  
2

ALLSITES:

Name: FEDERAL WAY CITY MAINTENANCE YARD  
Facility Id: 28649738  
Interaction: 36188  
Interaction 1: I  
Interaction 2: HWOTHER  
Ecology Program: HAZWASTE  
Program Data: TURBOWASTE  
Facility Alt.: Federal Way City Maintenance Yard  
Program ID: WAH000001115  
Date Interaction: 2005-12-31 00:00:00  
Date Interaction 3: Haz Waste Management Acti  
Latitude: 47.323024392999997  
Longitude: -122.296915179

Interaction: 112951  
Interaction 1: I  
Interaction 2: HWG  
Ecology Program: HAZWASTE  
Program Data: TURBOWASTE  
Facility Alt.: Federal Way City Maintenance Yard  
Program ID: WAH000001115  
Date Interaction: 2014-12-31 00:00:00  
Date Interaction 3: Hazardous Waste Generator  
Latitude: 47.323024392999997  
Longitude: -122.296915179

Interaction: 117446  
Interaction 1: I  
Interaction 2: HWOTHER  
Ecology Program: HAZWASTE  
Program Data: TURBOWASTE  
Facility Alt.: Federal Way City Maintenance Yard  
Program ID: WAH000001115  
Date Interaction: 2015-12-31 00:00:00  
Date Interaction 3: Haz Waste Management Acti  
Latitude: 47.323024392999997  
Longitude: -122.296915179

Interaction: 125517



Map ID  
Direction  
Distance  
Elevation

MAP FINDINGS

Site

Database(s)

EDR ID Number  
EPA ID Number

FEDERAL WAY CITY MAINTENANCE YARD (Continued)

1001203975

Interaction 1: A  
Interaction 2: HWG  
Ecology Program: HAZWASTE  
Program Data: TURBOWASTE  
Facility Alt.: Federal Way City Maintenance Yard  
Program ID: WAH000001115  
Date Interaction: 2017-12-31 00:00:00  
Date Interaction 3: Hazardous Waste Generator  
Latitude: 47.323024392999997  
Longitude: -122.296915179

Interaction: 36187  
Interaction 1: I  
Interaction 2: HWTRNSFR  
Ecology Program: HAZWASTE  
Program Data: TURBOWASTE  
Facility Alt.: Not reported  
Program ID: WAH000001115  
Date Interaction: 2004-12-31 00:00:00  
Date Interaction 3: Haz Waste Transfer Facili  
Latitude: 47.323024392999997  
Longitude: -122.296915179

Interaction: 36186  
Interaction 1: I  
Interaction 2: HWG  
Ecology Program: HAZWASTE  
Program Data: TURBOWASTE  
Facility Alt.: Not reported  
Program ID: WAH000001115  
Date Interaction: 1997-03-18 00:00:00  
Date Interaction 3: Hazardous Waste Generator  
Latitude: 47.323024392999997  
Longitude: -122.296915179

RCRA NonGen / NLR:

Date Form Received by Agency: 2020-02-21 00:00:00.0  
Handler Name: FEDERAL WAY CITY MAINTENANCE YARD  
Handler Address: 31130 28TH AVE S  
Handler City,State,Zip: FEDERAL WAY, WA 98003  
EPA ID: WAH000001115  
Contact Name: LEAH MYHRE  
Contact Address: 33325 8TH AVE. S  
Contact City,State,Zip: FEDERAL WAY, WA 98003  
Contact Telephone: 253-835-2752  
Contact Fax: Not reported  
Contact Email: LEAH.MYHRE@CITYOFFEDERALWAY.COM  
Contact Title: Not reported  
EPA Region: 10  
Land Type: Municipal  
Federal Waste Generator Description: Not a generator, verified  
Non-Notifier: Not reported  
Biennial Report Cycle: Not reported  
Accessibility: Not reported

Map ID  
Direction  
Distance  
Elevation

MAP FINDINGS

Site

Database(s)

EDR ID Number  
EPA ID Number

FEDERAL WAY CITY MAINTENANCE YARD (Continued)

1001203975

Active Site Indicator:	Not reported
State District Owner:	WA
State District:	NWRO
Mailing Address:	31130 28TH AVE S
Mailing City,State,Zip:	FEDERAL WAY, WA 98003
Owner Name:	FEDERAL WAY CITY
Owner Type:	Municipal
Operator Name:	FEDERAL WAY CITY MAINTENANCE YARD
Operator Type:	Municipal
Short-Term Generator Activity:	No
Importer Activity:	No
Mixed Waste Generator:	No
Transporter Activity:	No
Transfer Facility Activity:	No
Recycler Activity with Storage:	No
Small Quantity On-Site Burner Exemption:	No
Smelting Melting and Refining Furnace Exemption:	No
Underground Injection Control:	No
Off-Site Waste Receipt:	No
Universal Waste Indicator:	No
Universal Waste Destination Facility:	No
Federal Universal Waste:	No
Active Site Fed-Reg Treatment Storage and Disposal Facility:	Not reported
Active Site Converter Treatment storage and Disposal Facility:	Not reported
Active Site State-Reg Treatment Storage and Disposal Facility:	Not reported
Active Site State-Reg Handler:	---
Federal Facility Indicator:	Not reported
Hazardous Secondary Material Indicator:	N
Sub-Part K Indicator:	Not reported
Commercial TSD Indicator:	No
Treatment Storage and Disposal Type:	Not reported
2018 GPRC Permit Baseline:	Not on the Baseline
2018 GPRC Renewals Baseline:	Not on the Baseline
Permit Renewals Workload Universe:	Not reported
Permit Workload Universe:	Not reported
Permit Progress Universe:	Not reported
Post-Closure Workload Universe:	Not reported
Closure Workload Universe:	Not reported
202 GPRC Corrective Action Baseline:	No
Corrective Action Workload Universe:	No
Subject to Corrective Action Universe:	No
Non-TSDs Where RCRA CA has Been Imposed Universe:	No
TSDs Potentially Subject to CA Under 3004 (u)/(v) Universe:	No
TSDs Only Subject to CA under Discretionary Auth Universe:	No
Corrective Action Priority Ranking:	No NCAPS ranking
Environmental Control Indicator:	No
Institutional Control Indicator:	No
Human Exposure Controls Indicator:	N/A
Groundwater Controls Indicator:	N/A
Operating TSD Universe:	Not reported
Full Enforcement Universe:	Not reported
Significant Non-Complier Universe:	No
Unaddressed Significant Non-Complier Universe:	No
Addressed Significant Non-Complier Universe:	No
Significant Non-Complier With a Compliance Schedule Universe:	No
Financial Assurance Required:	Not reported
Handler Date of Last Change:	2020-07-09 14:02:51.0

Map ID  
Direction  
Distance  
Elevation

MAP FINDINGS

Site

Database(s)

EDR ID Number  
EPA ID Number

FEDERAL WAY CITY MAINTENANCE YARD (Continued)

1001203975

Recognized Trader-Importer: No  
Recognized Trader-Exporter: No  
Importer of Spent Lead Acid Batteries: No  
Exporter of Spent Lead Acid Batteries: No  
Recycler Activity Without Storage: No  
Manifest Broker: No  
Sub-Part P Indicator: No

Biennial: List of Years

Year: 2011

Click Here for Biennial Reporting System Data:

Year: 2009

Click Here for Biennial Reporting System Data:

Year: 2007

Click Here for Biennial Reporting System Data:

Year: 2005

Click Here for Biennial Reporting System Data:

Hazardous Waste Summary:

Waste Code: D001  
Waste Description: IGNITABLE WASTE

Waste Code: D002  
Waste Description: CORROSIVE WASTE

Waste Code: D005  
Waste Description: BARIUM

Waste Code: D006  
Waste Description: CADMIUM

Waste Code: D010  
Waste Description: SELENIUM

Waste Code: D011  
Waste Description: SILVER

Waste Code: D035  
Waste Description: METHYL ETHYL KETONE

Handler - Owner Operator:

Owner/Operator Indicator: Owner  
Owner/Operator Name: FEDERAL WAY CITY  
Legal Status: Private  
Date Became Current: Not reported  
Date Ended Current: Not reported  
Owner/Operator Address: P O BOX 9718  
Owner/Operator City,State,Zip: FEDERAL WAY, WA 98063  
Owner/Operator Telephone: 253-835-2702  
Owner/Operator Telephone Ext: Not reported  
Owner/Operator Fax: Not reported  
Owner/Operator Email: Not reported

Map ID  
Direction  
Distance  
Elevation

MAP FINDINGS

Site

Database(s)

EDR ID Number  
EPA ID Number

FEDERAL WAY CITY MAINTENANCE YARD (Continued)

1001203975

Owner/Operator Indicator: Owner  
Owner/Operator Name: FEDERAL WAY CITY  
Legal Status: Private  
Date Became Current: 2001-02-13 00:00:00.  
Date Ended Current: Not reported  
Owner/Operator Address: P O BOX 9718  
Owner/Operator City,State,Zip: FEDERAL WAY, WA 98063  
Owner/Operator Telephone: 253-835-2702  
Owner/Operator Telephone Ext: Not reported  
Owner/Operator Fax: Not reported  
Owner/Operator Email: Not reported

Owner/Operator Indicator: Operator  
Owner/Operator Name: FOSTER, PAT  
Legal Status: Private  
Date Became Current: Not reported  
Date Ended Current: Not reported  
Owner/Operator Address: 31130 28TH AVE S  
Owner/Operator City,State,Zip: FEDERAL WAY, WA 98003  
Owner/Operator Telephone: 253-835-2727  
Owner/Operator Telephone Ext: Not reported  
Owner/Operator Fax: Not reported  
Owner/Operator Email: Not reported

Owner/Operator Indicator: Owner  
Owner/Operator Name: FEDERAL WAY CITY  
Legal Status: Private  
Date Became Current: 2001-02-13 00:00:00.  
Date Ended Current: Not reported  
Owner/Operator Address: 31130 28TH AVE S  
Owner/Operator City,State,Zip: FEDERAL WAY, WA 98003  
Owner/Operator Telephone: 253-835-2702  
Owner/Operator Telephone Ext: Not reported  
Owner/Operator Fax: Not reported  
Owner/Operator Email: Not reported

Owner/Operator Indicator: Owner  
Owner/Operator Name: FEDERAL WAY CITY  
Legal Status: Municipal  
Date Became Current: 2001-02-13 00:00:00.  
Date Ended Current: Not reported  
Owner/Operator Address: 31130 28TH AVE S  
Owner/Operator City,State,Zip: FEDERAL WAY, WA 98003  
Owner/Operator Telephone: 253-835-2702  
Owner/Operator Telephone Ext: Not reported  
Owner/Operator Fax: Not reported  
Owner/Operator Email: Not reported

Owner/Operator Indicator: Operator  
Owner/Operator Name: FEDERAL WAY CITY MAINTENANCE YARD  
Legal Status: Municipal  
Date Became Current: 1997-03-19 00:00:00.  
Date Ended Current: Not reported  
Owner/Operator Address: 31130 28TH AVE S  
Owner/Operator City,State,Zip: FEDERAL WAY, WA 98003  
Owner/Operator Telephone: 253-835-2700  
Owner/Operator Telephone Ext: Not reported

Map ID  
Direction  
Distance  
Elevation

MAP FINDINGS

Site

Database(s)

EDR ID Number  
EPA ID Number

FEDERAL WAY CITY MAINTENANCE YARD (Continued)

1001203975

Owner/Operator Fax: Not reported  
Owner/Operator Email: Not reported

Owner/Operator Indicator: Owner  
Owner/Operator Name: FEDERAL WAY CITY  
Legal Status: Municipal  
Date Became Current: 2001-02-13 00:00:00.  
Date Ended Current: Not reported  
Owner/Operator Address: P O BOX 9718  
Owner/Operator City,State,Zip: FEDERAL WAY, WA 98063-9718  
Owner/Operator Telephone: Not reported  
Owner/Operator Telephone Ext: Not reported  
Owner/Operator Fax: Not reported  
Owner/Operator Email: Not reported

Owner/Operator Indicator: Operator  
Owner/Operator Name: PAT FOSTER  
Legal Status: Municipal  
Date Became Current: 1997-03-19 00:00:00.  
Date Ended Current: Not reported  
Owner/Operator Address: 31130 28TH AVE S  
Owner/Operator City,State,Zip: FEDERAL WAY, WA 98003-5006  
Owner/Operator Telephone: Not reported  
Owner/Operator Telephone Ext: Not reported  
Owner/Operator Fax: Not reported  
Owner/Operator Email: Not reported

Owner/Operator Indicator: Owner  
Owner/Operator Name: FEDERAL WAY CITY MAINTENANCE YARD  
Legal Status: Private  
Date Became Current: Not reported  
Date Ended Current: Not reported  
Owner/Operator Address: 31130 28TH AVE S  
Owner/Operator City,State,Zip: FEDERAL WAY, WA 98003  
Owner/Operator Telephone: 000-000-0000  
Owner/Operator Telephone Ext: Not reported  
Owner/Operator Fax: Not reported  
Owner/Operator Email: Not reported

Owner/Operator Indicator: Owner  
Owner/Operator Name: FEDERAL WAY CITY  
Legal Status: Private  
Date Became Current: Not reported  
Date Ended Current: Not reported  
Owner/Operator Address: P O BOX 9718  
Owner/Operator City,State,Zip: FEDERAL WAY, WA 98063  
Owner/Operator Telephone: 253-661-4143  
Owner/Operator Telephone Ext: Not reported  
Owner/Operator Fax: Not reported  
Owner/Operator Email: Not reported

Owner/Operator Indicator: Owner  
Owner/Operator Name: FEDERAL WAY CITY  
Legal Status: Private  
Date Became Current: Not reported  
Date Ended Current: Not reported  
Owner/Operator Address: P O BOX 9718

Map ID  
Direction  
Distance  
Elevation

MAP FINDINGS

Site

Database(s)

EDR ID Number  
EPA ID Number

FEDERAL WAY CITY MAINTENANCE YARD (Continued)

1001203975

Owner/Operator City,State,Zip: FEDERAL WAY, WA 98063  
Owner/Operator Telephone: 253-835-2702  
Owner/Operator Telephone Ext: Not reported  
Owner/Operator Fax: Not reported  
Owner/Operator Email: Not reported

Owner/Operator Indicator: Owner  
Owner/Operator Name: FEDERAL WAY CITY  
Legal Status: Private  
Date Became Current: Not reported  
Date Ended Current: Not reported  
Owner/Operator Address: P O BOX 9718  
Owner/Operator City,State,Zip: FEDERAL WAY, WA 98063  
Owner/Operator Telephone: 253-835-2702  
Owner/Operator Telephone Ext: Not reported  
Owner/Operator Fax: Not reported  
Owner/Operator Email: Not reported

Owner/Operator Indicator: Owner  
Owner/Operator Name: FEDERAL WAY CITY  
Legal Status: Private  
Date Became Current: 2001-02-13 00:00:00.  
Date Ended Current: Not reported  
Owner/Operator Address: P O BOX 9718  
Owner/Operator City,State,Zip: FEDERAL WAY, WA 98063  
Owner/Operator Telephone: 253-835-2702  
Owner/Operator Telephone Ext: Not reported  
Owner/Operator Fax: Not reported  
Owner/Operator Email: Not reported

Owner/Operator Indicator: Owner  
Owner/Operator Name: FEDERAL WAY CITY  
Legal Status: Private  
Date Became Current: Not reported  
Date Ended Current: Not reported  
Owner/Operator Address: P O BOX 9718  
Owner/Operator City,State,Zip: FEDERAL WAY, WA 98063  
Owner/Operator Telephone: 253-835-2702  
Owner/Operator Telephone Ext: Not reported  
Owner/Operator Fax: Not reported  
Owner/Operator Email: Not reported

Owner/Operator Indicator: Operator  
Owner/Operator Name: FOSTER, PAT  
Legal Status: Private  
Date Became Current: Not reported  
Date Ended Current: Not reported  
Owner/Operator Address: 31130 28TH AVE S  
Owner/Operator City,State,Zip: FEDERAL WAY, WA 98003  
Owner/Operator Telephone: 253-835-2727  
Owner/Operator Telephone Ext: Not reported  
Owner/Operator Fax: Not reported  
Owner/Operator Email: Not reported

Owner/Operator Indicator: Owner  
Owner/Operator Name: FEDERAL WAY CITY  
Legal Status: Private

Map ID  
Direction  
Distance  
Elevation

MAP FINDINGS

Site

Database(s)

EDR ID Number  
EPA ID Number

FEDERAL WAY CITY MAINTENANCE YARD (Continued)

1001203975

Date Became Current:	Not reported
Date Ended Current:	Not reported
Owner/Operator Address:	31130 28TH AVE S
Owner/Operator City,State,Zip:	FEDERAL WAY, WA 98003
Owner/Operator Telephone:	253-835-2702
Owner/Operator Telephone Ext:	Not reported
Owner/Operator Fax:	Not reported
Owner/Operator Email:	Not reported
Owner/Operator Indicator:	Owner
Owner/Operator Name:	FEDERAL WAY CITY
Legal Status:	Private
Date Became Current:	2001-02-13 00:00:00.
Date Ended Current:	Not reported
Owner/Operator Address:	31130 28TH AVE S
Owner/Operator City,State,Zip:	FEDERAL WAY, WA 98003
Owner/Operator Telephone:	253-835-2702
Owner/Operator Telephone Ext:	Not reported
Owner/Operator Fax:	Not reported
Owner/Operator Email:	Not reported
Owner/Operator Indicator:	Operator
Owner/Operator Name:	FEDERAL WAY CITY MAINTENANCE YARD
Legal Status:	Private
Date Became Current:	Not reported
Date Ended Current:	Not reported
Owner/Operator Address:	31130 28TH AVE S
Owner/Operator City,State,Zip:	FEDERAL WAY, WA 98003
Owner/Operator Telephone:	253-835-2702
Owner/Operator Telephone Ext:	Not reported
Owner/Operator Fax:	Not reported
Owner/Operator Email:	Not reported
Owner/Operator Indicator:	Owner
Owner/Operator Name:	FEDERAL WAY CITY
Legal Status:	Municipal
Date Became Current:	2017-12-31 00:00:00.
Date Ended Current:	Not reported
Owner/Operator Address:	31130 28TH AVE S
Owner/Operator City,State,Zip:	FEDERAL WAY, WA 98003
Owner/Operator Telephone:	253-835-2702
Owner/Operator Telephone Ext:	Not reported
Owner/Operator Fax:	Not reported
Owner/Operator Email:	Not reported
Owner/Operator Indicator:	Owner
Owner/Operator Name:	FEDERAL WAY CITY
Legal Status:	Municipal
Date Became Current:	Not reported
Date Ended Current:	Not reported
Owner/Operator Address:	31130 28TH AVE S
Owner/Operator City,State,Zip:	FEDERAL WAY, WA 98003-5006
Owner/Operator Telephone:	253-835-2702
Owner/Operator Telephone Ext:	Not reported
Owner/Operator Fax:	Not reported
Owner/Operator Email:	Not reported

Map ID  
Direction  
Distance  
Elevation

MAP FINDINGS

Site

Database(s)

EDR ID Number  
EPA ID Number

FEDERAL WAY CITY MAINTENANCE YARD (Continued)

1001203975

Owner/Operator Indicator: Owner  
Owner/Operator Name: FEDERAL WAY CITY MAINTENANCE YARD  
Legal Status: Private  
Date Became Current: Not reported  
Date Ended Current: Not reported  
Owner/Operator Address: 31130 28TH AVE S  
Owner/Operator City,State,Zip: FEDERAL WAY, WA 98003  
Owner/Operator Telephone: 000-000-0000  
Owner/Operator Telephone Ext: Not reported  
Owner/Operator Fax: Not reported  
Owner/Operator Email: Not reported

Owner/Operator Indicator: Owner  
Owner/Operator Name: FEDERAL WAY CITY MAINTENANCE YARD  
Legal Status: Private  
Date Became Current: Not reported  
Date Ended Current: Not reported  
Owner/Operator Address: 31130 28TH AVE S  
Owner/Operator City,State,Zip: FEDERAL WAY, WA 98003  
Owner/Operator Telephone: 000-000-0000  
Owner/Operator Telephone Ext: Not reported  
Owner/Operator Fax: Not reported  
Owner/Operator Email: Not reported

Owner/Operator Indicator: Operator  
Owner/Operator Name: FOSTER, PAT  
Legal Status: Private  
Date Became Current: Not reported  
Date Ended Current: Not reported  
Owner/Operator Address: 31130 28TH AVE S  
Owner/Operator City,State,Zip: FEDERAL WAY, WA 98003  
Owner/Operator Telephone: 253-835-2727  
Owner/Operator Telephone Ext: Not reported  
Owner/Operator Fax: Not reported  
Owner/Operator Email: Not reported

Owner/Operator Indicator: Owner  
Owner/Operator Name: FEDERAL WAY CITY  
Legal Status: Private  
Date Became Current: Not reported  
Date Ended Current: Not reported  
Owner/Operator Address: P O BOX 9718  
Owner/Operator City,State,Zip: FEDERAL WAY, WA 98063  
Owner/Operator Telephone: 253-835-2702  
Owner/Operator Telephone Ext: Not reported  
Owner/Operator Fax: Not reported  
Owner/Operator Email: Not reported

Owner/Operator Indicator: Operator  
Owner/Operator Name: FOSTER, PAT  
Legal Status: Private  
Date Became Current: Not reported  
Date Ended Current: Not reported  
Owner/Operator Address: 31130 28TH AVE S  
Owner/Operator City,State,Zip: FEDERAL WAY, WA 98003  
Owner/Operator Telephone: 253-835-2727  
Owner/Operator Telephone Ext: Not reported



Map ID  
Direction  
Distance  
Elevation

MAP FINDINGS

Site

Database(s)

EDR ID Number  
EPA ID Number

FEDERAL WAY CITY MAINTENANCE YARD (Continued)

1001203975

Owner/Operator Fax: Not reported  
Owner/Operator Email: Not reported

Owner/Operator Indicator: Owner  
Owner/Operator Name: FEDERAL WAY CITY  
Legal Status: Private  
Date Became Current: Not reported  
Date Ended Current: Not reported  
Owner/Operator Address: P O BOX 9718  
Owner/Operator City,State,Zip: FEDERAL WAY, WA 98063  
Owner/Operator Telephone: 253-835-2702  
Owner/Operator Telephone Ext: Not reported  
Owner/Operator Fax: Not reported  
Owner/Operator Email: Not reported

Owner/Operator Indicator: Owner  
Owner/Operator Name: FEDERAL WAY CITY  
Legal Status: Private  
Date Became Current: Not reported  
Date Ended Current: Not reported  
Owner/Operator Address: P O BOX 9718  
Owner/Operator City,State,Zip: FEDERAL WAY, WA 98063  
Owner/Operator Telephone: 253-835-2702  
Owner/Operator Telephone Ext: Not reported  
Owner/Operator Fax: Not reported  
Owner/Operator Email: Not reported

Owner/Operator Indicator: Owner  
Owner/Operator Name: FEDERAL WAY CITY  
Legal Status: Private  
Date Became Current: 2001-02-13 00:00:00.  
Date Ended Current: Not reported  
Owner/Operator Address: 31130 28TH AVE S  
Owner/Operator City,State,Zip: FEDERAL WAY, WA 98003  
Owner/Operator Telephone: 253-835-2702  
Owner/Operator Telephone Ext: Not reported  
Owner/Operator Fax: Not reported  
Owner/Operator Email: Not reported

Owner/Operator Indicator: Owner  
Owner/Operator Name: FEDERAL WAY CIT F  
Legal Status: Private  
Date Became Current: 2001-02-13 00:00:00.  
Date Ended Current: Not reported  
Owner/Operator Address: P O BOX 9718  
Owner/Operator City,State,Zip: FEDERAL WAY, WA 98063-9718  
Owner/Operator Telephone: 253-835-2702  
Owner/Operator Telephone Ext: Not reported  
Owner/Operator Fax: Not reported  
Owner/Operator Email: Not reported

Owner/Operator Indicator: Owner  
Owner/Operator Name: FEDERAL WAY CITY MAINTENANCE YARD  
Legal Status: Private  
Date Became Current: Not reported  
Date Ended Current: Not reported  
Owner/Operator Address: 31130 28TH AVE S

Map ID  
Direction  
Distance  
Elevation

MAP FINDINGS

Site

Database(s)

EDR ID Number  
EPA ID Number

FEDERAL WAY CITY MAINTENANCE YARD (Continued)

1001203975

Owner/Operator City,State,Zip: FEDERAL WAY, WA 98003  
Owner/Operator Telephone: 000-000-0000  
Owner/Operator Telephone Ext: Not reported  
Owner/Operator Fax: Not reported  
Owner/Operator Email: Not reported

Owner/Operator Indicator: Owner  
Owner/Operator Name: FEDERAL WAY CITY MAINTENANCE YARD  
Legal Status: Private  
Date Became Current: Not reported  
Date Ended Current: Not reported  
Owner/Operator Address: 31130 28TH AVE S  
Owner/Operator City,State,Zip: FEDERAL WAY, WA 98003  
Owner/Operator Telephone: 000-000-0000  
Owner/Operator Telephone Ext: Not reported  
Owner/Operator Fax: Not reported  
Owner/Operator Email: Not reported

Owner/Operator Indicator: Owner  
Owner/Operator Name: FEDERAL WAY CITY  
Legal Status: Private  
Date Became Current: Not reported  
Date Ended Current: Not reported  
Owner/Operator Address: P O BOX 9718  
Owner/Operator City,State,Zip: FEDERAL WAY, WA 98063  
Owner/Operator Telephone: 253-661-4143  
Owner/Operator Telephone Ext: Not reported  
Owner/Operator Fax: Not reported  
Owner/Operator Email: Not reported

Owner/Operator Indicator: Owner  
Owner/Operator Name: FEDERAL WAY CITY  
Legal Status: Private  
Date Became Current: Not reported  
Date Ended Current: Not reported  
Owner/Operator Address: P O BOX 9718  
Owner/Operator City,State,Zip: FEDERAL WAY, WA 98063  
Owner/Operator Telephone: 253-835-2702  
Owner/Operator Telephone Ext: Not reported  
Owner/Operator Fax: Not reported  
Owner/Operator Email: Not reported

Owner/Operator Indicator: Owner  
Owner/Operator Name: FEDERAL WAY CITY  
Legal Status: Private  
Date Became Current: 2001-02-13 00:00:00.  
Date Ended Current: Not reported  
Owner/Operator Address: P O BOX 9718  
Owner/Operator City,State,Zip: FEDERAL WAY, WA 98063  
Owner/Operator Telephone: 253-835-2702  
Owner/Operator Telephone Ext: Not reported  
Owner/Operator Fax: Not reported  
Owner/Operator Email: Not reported

Owner/Operator Indicator: Operator  
Owner/Operator Name: FOSTER, PAT  
Legal Status: Private

Map ID  
Direction  
Distance  
Elevation

MAP FINDINGS

Site

Database(s)

EDR ID Number  
EPA ID Number

FEDERAL WAY CITY MAINTENANCE YARD (Continued)

1001203975

Date Became Current: Not reported  
Date Ended Current: Not reported  
Owner/Operator Address: 31130 28TH AVE S  
Owner/Operator City,State,Zip: FEDERAL WAY, WA 98003  
Owner/Operator Telephone: 253-835-2727  
Owner/Operator Telephone Ext: Not reported  
Owner/Operator Fax: Not reported  
Owner/Operator Email: Not reported

Owner/Operator Indicator: Owner  
Owner/Operator Name: FEDERAL WAY CITY  
Legal Status: Private  
Date Became Current: 2001-02-13 00:00:00.  
Date Ended Current: Not reported  
Owner/Operator Address: P O BOX 9718  
Owner/Operator City,State,Zip: FEDERAL WAY, WA 98063  
Owner/Operator Telephone: 253-835-2702  
Owner/Operator Telephone Ext: Not reported  
Owner/Operator Fax: Not reported  
Owner/Operator Email: Not reported

Owner/Operator Indicator: Owner  
Owner/Operator Name: FEDERAL WAY CITY  
Legal Status: Private  
Date Became Current: 2001-02-13 00:00:00.  
Date Ended Current: Not reported  
Owner/Operator Address: P O BOX 9718  
Owner/Operator City,State,Zip: FEDERAL WAY, WA 98063  
Owner/Operator Telephone: 253-835-2702  
Owner/Operator Telephone Ext: Not reported  
Owner/Operator Fax: Not reported  
Owner/Operator Email: Not reported

Owner/Operator Indicator: Owner  
Owner/Operator Name: FEDERAL WAY CITY  
Legal Status: Private  
Date Became Current: Not reported  
Date Ended Current: Not reported  
Owner/Operator Address: 31130 28TH AVE S  
Owner/Operator City,State,Zip: FEDERAL WAY, WA 98003  
Owner/Operator Telephone: 253-835-2702  
Owner/Operator Telephone Ext: Not reported  
Owner/Operator Fax: Not reported  
Owner/Operator Email: Not reported

Owner/Operator Indicator: Owner  
Owner/Operator Name: FEDERAL WAY CITY  
Legal Status: Private  
Date Became Current: 2001-02-13 00:00:00.  
Date Ended Current: Not reported  
Owner/Operator Address: 31130 28TH AVE S  
Owner/Operator City,State,Zip: FEDERAL WAY, WA 98003  
Owner/Operator Telephone: 253-835-2702  
Owner/Operator Telephone Ext: Not reported  
Owner/Operator Fax: Not reported  
Owner/Operator Email: Not reported

Map ID  
Direction  
Distance  
Elevation

MAP FINDINGS

Site

Database(s)

EDR ID Number  
EPA ID Number

FEDERAL WAY CITY MAINTENANCE YARD (Continued)

1001203975

Owner/Operator Indicator:	Owner
Owner/Operator Name:	FEDERAL WAY CITY
Legal Status:	Municipal
Date Became Current:	2001-02-13 00:00:00.
Date Ended Current:	Not reported
Owner/Operator Address:	31130 28TH AVE S
Owner/Operator City,State,Zip:	FEDERAL WAY, WA 98003
Owner/Operator Telephone:	253-835-2702
Owner/Operator Telephone Ext:	Not reported
Owner/Operator Fax:	Not reported
Owner/Operator Email:	Not reported
Owner/Operator Indicator:	Operator
Owner/Operator Name:	PAT FOSTER
Legal Status:	Municipal
Date Became Current:	1997-03-19 00:00:00.
Date Ended Current:	Not reported
Owner/Operator Address:	31130 28TH AVE S
Owner/Operator City,State,Zip:	FEDERAL WAY, WA 98003-5006
Owner/Operator Telephone:	Not reported
Owner/Operator Telephone Ext:	Not reported
Owner/Operator Fax:	Not reported
Owner/Operator Email:	Not reported
Owner/Operator Indicator:	Owner
Owner/Operator Name:	FEDERAL WAY CITY MAINTENANCE YARD
Legal Status:	Private
Date Became Current:	Not reported
Date Ended Current:	Not reported
Owner/Operator Address:	31130 28TH AVE S
Owner/Operator City,State,Zip:	FEDERAL WAY, WA 98003
Owner/Operator Telephone:	000-000-0000
Owner/Operator Telephone Ext:	Not reported
Owner/Operator Fax:	Not reported
Owner/Operator Email:	Not reported
Owner/Operator Indicator:	Operator
Owner/Operator Name:	FOSTER, PAT
Legal Status:	Private
Date Became Current:	Not reported
Date Ended Current:	Not reported
Owner/Operator Address:	31130 28TH AVE S
Owner/Operator City,State,Zip:	FEDERAL WAY, WA 98003
Owner/Operator Telephone:	253-661-4086
Owner/Operator Telephone Ext:	Not reported
Owner/Operator Fax:	Not reported
Owner/Operator Email:	Not reported
Owner/Operator Indicator:	Operator
Owner/Operator Name:	FOSTER, PAT
Legal Status:	Private
Date Became Current:	Not reported
Date Ended Current:	Not reported
Owner/Operator Address:	31130 28TH AVE S
Owner/Operator City,State,Zip:	FEDERAL WAY, WA 98003
Owner/Operator Telephone:	253-661-4086
Owner/Operator Telephone Ext:	Not reported

Map ID  
Direction  
Distance  
Elevation

MAP FINDINGS

Site

Database(s)

EDR ID Number  
EPA ID Number

FEDERAL WAY CITY MAINTENANCE YARD (Continued)

1001203975

Owner/Operator Fax: Not reported  
Owner/Operator Email: Not reported

Owner/Operator Indicator: Operator  
Owner/Operator Name: FOSTER, PAT  
Legal Status: Private  
Date Became Current: Not reported  
Date Ended Current: Not reported  
Owner/Operator Address: 31130 28TH AVE S  
Owner/Operator City,State,Zip: FEDERAL WAY, WA 98003  
Owner/Operator Telephone: 253-835-2727  
Owner/Operator Telephone Ext: Not reported  
Owner/Operator Fax: Not reported  
Owner/Operator Email: Not reported

Owner/Operator Indicator: Operator  
Owner/Operator Name: FOSTER, PAT  
Legal Status: Private  
Date Became Current: Not reported  
Date Ended Current: Not reported  
Owner/Operator Address: 31130 28TH AVE S  
Owner/Operator City,State,Zip: FEDERAL WAY, WA 98003  
Owner/Operator Telephone: 253-835-2727  
Owner/Operator Telephone Ext: Not reported  
Owner/Operator Fax: Not reported  
Owner/Operator Email: Not reported

Owner/Operator Indicator: Owner  
Owner/Operator Name: FEDERAL WAY CITY  
Legal Status: Private  
Date Became Current: 2001-02-13 00:00:00.  
Date Ended Current: Not reported  
Owner/Operator Address: P O BOX 9718  
Owner/Operator City,State,Zip: FEDERAL WAY, WA 98063  
Owner/Operator Telephone: 253-835-2702  
Owner/Operator Telephone Ext: Not reported  
Owner/Operator Fax: Not reported  
Owner/Operator Email: Not reported

Owner/Operator Indicator: Operator  
Owner/Operator Name: FOSTER, PAT  
Legal Status: Private  
Date Became Current: Not reported  
Date Ended Current: Not reported  
Owner/Operator Address: 31130 28TH AVE S  
Owner/Operator City,State,Zip: FEDERAL WAY, WA 98003  
Owner/Operator Telephone: 253-835-2727  
Owner/Operator Telephone Ext: Not reported  
Owner/Operator Fax: Not reported  
Owner/Operator Email: Not reported

Owner/Operator Indicator: Operator  
Owner/Operator Name: GREENFIELD, GENE  
Legal Status: Private  
Date Became Current: Not reported  
Date Ended Current: Not reported  
Owner/Operator Address: 31130 28TH AVE S

Map ID  
Direction  
Distance  
Elevation

MAP FINDINGS

Site

Database(s)

EDR ID Number  
EPA ID Number

FEDERAL WAY CITY MAINTENANCE YARD (Continued)

1001203975

Owner/Operator City,State,Zip:	FEDERAL WAY, WA 98003
Owner/Operator Telephone:	253-835-2727
Owner/Operator Telephone Ext:	Not reported
Owner/Operator Fax:	Not reported
Owner/Operator Email:	Not reported
Owner/Operator Indicator:	Operator
Owner/Operator Name:	PAT FOSTER
Legal Status:	Municipal
Date Became Current:	1997-03-19 00:00:00.
Date Ended Current:	Not reported
Owner/Operator Address:	31130 28TH AVE S
Owner/Operator City,State,Zip:	FEDERAL WAY, WA 98003-5006
Owner/Operator Telephone:	253-835-2727
Owner/Operator Telephone Ext:	Not reported
Owner/Operator Fax:	Not reported
Owner/Operator Email:	Not reported
Owner/Operator Indicator:	Owner
Owner/Operator Name:	FEDERAL WAY CITY
Legal Status:	Municipal
Date Became Current:	2001-02-13 00:00:00.
Date Ended Current:	Not reported
Owner/Operator Address:	P O BOX 9718
Owner/Operator City,State,Zip:	FEDERAL WAY, WA 98063-9718
Owner/Operator Telephone:	253-835-2702
Owner/Operator Telephone Ext:	Not reported
Owner/Operator Fax:	Not reported
Owner/Operator Email:	Not reported
Owner/Operator Indicator:	Owner
Owner/Operator Name:	FEDERAL WAY CITY MAINTENANCE YARD
Legal Status:	Private
Date Became Current:	Not reported
Date Ended Current:	Not reported
Owner/Operator Address:	31130 28TH AVE S
Owner/Operator City,State,Zip:	FEDERAL WAY, WA 98003
Owner/Operator Telephone:	000-000-0000
Owner/Operator Telephone Ext:	Not reported
Owner/Operator Fax:	Not reported
Owner/Operator Email:	Not reported
Owner/Operator Indicator:	Owner
Owner/Operator Name:	FEDERAL WAY CITY
Legal Status:	Private
Date Became Current:	2001-02-13 00:00:00.
Date Ended Current:	Not reported
Owner/Operator Address:	P O BOX 9718
Owner/Operator City,State,Zip:	FEDERAL WAY, WA 98063
Owner/Operator Telephone:	253-661-4143
Owner/Operator Telephone Ext:	Not reported
Owner/Operator Fax:	Not reported
Owner/Operator Email:	Not reported
Owner/Operator Indicator:	Owner
Owner/Operator Name:	FEDERAL WAY CITY
Legal Status:	Private

Map ID  
Direction  
Distance  
Elevation

MAP FINDINGS

Site

Database(s)

EDR ID Number  
EPA ID Number

FEDERAL WAY CITY MAINTENANCE YARD (Continued)

1001203975

Date Became Current: 2001-02-13 00:00:00.  
Date Ended Current: Not reported  
Owner/Operator Address: P O BOX 9718  
Owner/Operator City,State,Zip: FEDERAL WAY, WA 98063  
Owner/Operator Telephone: 253-661-4143  
Owner/Operator Telephone Ext: Not reported  
Owner/Operator Fax: Not reported  
Owner/Operator Email: Not reported

Owner/Operator Indicator: Owner  
Owner/Operator Name: FEDERAL WAY CITY  
Legal Status: Private  
Date Became Current: Not reported  
Date Ended Current: Not reported  
Owner/Operator Address: P O BOX 9718  
Owner/Operator City,State,Zip: FEDERAL WAY, WA 98063  
Owner/Operator Telephone: 253-661-4143  
Owner/Operator Telephone Ext: Not reported  
Owner/Operator Fax: Not reported  
Owner/Operator Email: Not reported

Owner/Operator Indicator: Owner  
Owner/Operator Name: FEDERAL WAY CITY  
Legal Status: Private  
Date Became Current: 2001-02-13 00:00:00.  
Date Ended Current: Not reported  
Owner/Operator Address: P O BOX 9718  
Owner/Operator City,State,Zip: FEDERAL WAY, WA 98063  
Owner/Operator Telephone: 253-835-2702  
Owner/Operator Telephone Ext: Not reported  
Owner/Operator Fax: Not reported  
Owner/Operator Email: Not reported

Owner/Operator Indicator: Owner  
Owner/Operator Name: FEDERAL WAY CITY  
Legal Status: Private  
Date Became Current: 2001-02-13 00:00:00.  
Date Ended Current: Not reported  
Owner/Operator Address: P O BOX 9718  
Owner/Operator City,State,Zip: FEDERAL WAY, WA 98063  
Owner/Operator Telephone: 253-835-2702  
Owner/Operator Telephone Ext: Not reported  
Owner/Operator Fax: Not reported  
Owner/Operator Email: Not reported

Owner/Operator Indicator: Operator  
Owner/Operator Name: CITY OF FEDERAL WAY  
Legal Status: Private  
Date Became Current: Not reported  
Date Ended Current: Not reported  
Owner/Operator Address: 31130 28TH AVE S  
Owner/Operator City,State,Zip: FEDERAL WAY, WA 98003  
Owner/Operator Telephone: 253-835-2727  
Owner/Operator Telephone Ext: Not reported  
Owner/Operator Fax: Not reported  
Owner/Operator Email: Not reported

Map ID  
Direction  
Distance  
Elevation

MAP FINDINGS

Site

Database(s)

EDR ID Number  
EPA ID Number

FEDERAL WAY CITY MAINTENANCE YARD (Continued)

1001203975

Owner/Operator Indicator: Owner  
Owner/Operator Name: FEDERAL WAY CITY  
Legal Status: Private  
Date Became Current: Not reported  
Date Ended Current: Not reported  
Owner/Operator Address: P O BOX 9718  
Owner/Operator City,State,Zip: FEDERAL WAY, WA 98063  
Owner/Operator Telephone: 253-835-2702  
Owner/Operator Telephone Ext: Not reported  
Owner/Operator Fax: Not reported  
Owner/Operator Email: Not reported

Owner/Operator Indicator: Owner  
Owner/Operator Name: FEDERAL WAY CITY  
Legal Status: Private  
Date Became Current: 2001-02-13 00:00:00.  
Date Ended Current: Not reported  
Owner/Operator Address: P O BOX 9718  
Owner/Operator City,State,Zip: FEDERAL WAY, WA 98063  
Owner/Operator Telephone: 253-835-2702  
Owner/Operator Telephone Ext: Not reported  
Owner/Operator Fax: Not reported  
Owner/Operator Email: Not reported

Owner/Operator Indicator: Owner  
Owner/Operator Name: FEDERAL WAY CITY  
Legal Status: Private  
Date Became Current: 2001-02-13 00:00:00.  
Date Ended Current: Not reported  
Owner/Operator Address: 31130 28TH AVE S  
Owner/Operator City,State,Zip: FEDERAL WAY, WA 98003  
Owner/Operator Telephone: 253-835-2702  
Owner/Operator Telephone Ext: Not reported  
Owner/Operator Fax: Not reported  
Owner/Operator Email: Not reported

Owner/Operator Indicator: Operator  
Owner/Operator Name: FEDERAL WAY CITY MAINTENANCE YARD  
Legal Status: Private  
Date Became Current: Not reported  
Date Ended Current: Not reported  
Owner/Operator Address: 31130 28TH AVE S  
Owner/Operator City,State,Zip: FEDERAL WAY, WA 98003  
Owner/Operator Telephone: 253-835-2702  
Owner/Operator Telephone Ext: Not reported  
Owner/Operator Fax: Not reported  
Owner/Operator Email: Not reported

Owner/Operator Indicator: Owner  
Owner/Operator Name: FEDERAL WAY CITY  
Legal Status: Private  
Date Became Current: Not reported  
Date Ended Current: Not reported  
Owner/Operator Address: 31130 28TH AVE S  
Owner/Operator City,State,Zip: FEDERAL WAY, WA 98003  
Owner/Operator Telephone: 253-835-2702  
Owner/Operator Telephone Ext: Not reported



Map ID  
Direction  
Distance  
Elevation

MAP FINDINGS

Site

Database(s)

EDR ID Number  
EPA ID Number

FEDERAL WAY CITY MAINTENANCE YARD (Continued)

1001203975

Owner/Operator Fax: Not reported  
Owner/Operator Email: Not reported

Owner/Operator Indicator: Owner  
Owner/Operator Name: FEDERAL WAY CITY  
Legal Status: Municipal  
Date Became Current: 2017-12-31 00:00:00.  
Date Ended Current: Not reported  
Owner/Operator Address: 33325 8TH AVE S  
Owner/Operator City,State,Zip: FEDERAL WAY, WA 98003  
Owner/Operator Telephone: 253-835-2700  
Owner/Operator Telephone Ext: Not reported  
Owner/Operator Fax: Not reported  
Owner/Operator Email: Not reported

Owner/Operator Indicator: Owner  
Owner/Operator Name: FEDERAL WAY CITY  
Legal Status: Municipal  
Date Became Current: 2001-02-13 00:00:00.  
Date Ended Current: Not reported  
Owner/Operator Address: P O BOX 9718  
Owner/Operator City,State,Zip: FEDERAL WAY, WA 98063-9718  
Owner/Operator Telephone: Not reported  
Owner/Operator Telephone Ext: Not reported  
Owner/Operator Fax: Not reported  
Owner/Operator Email: Not reported

Owner/Operator Indicator: Operator  
Owner/Operator Name: PAT FOSTER  
Legal Status: Municipal  
Date Became Current: 1997-03-19 00:00:00.  
Date Ended Current: Not reported  
Owner/Operator Address: 31130 28TH AVE S  
Owner/Operator City,State,Zip: FEDERAL WAY, WA 98003-5006  
Owner/Operator Telephone: 253-835-2727  
Owner/Operator Telephone Ext: Not reported  
Owner/Operator Fax: Not reported  
Owner/Operator Email: Not reported

Owner/Operator Indicator: Operator  
Owner/Operator Name: FEDERAL WAY CITY  
Legal Status: Municipal  
Date Became Current: Not reported  
Date Ended Current: Not reported  
Owner/Operator Address: 31130 28TH AVE S  
Owner/Operator City,State,Zip: FEDERAL WAY, WA 98003-5006  
Owner/Operator Telephone: 253-835-2702  
Owner/Operator Telephone Ext: Not reported  
Owner/Operator Fax: Not reported  
Owner/Operator Email: Not reported

Owner/Operator Indicator: Operator  
Owner/Operator Name: FEDERAL WAY CITY MAINTENANCE YARD  
Legal Status: Private  
Date Became Current: Not reported  
Date Ended Current: Not reported  
Owner/Operator Address: 31130 28TH AVE S

Map ID  
Direction  
Distance  
Elevation

MAP FINDINGS

Site

Database(s)

EDR ID Number  
EPA ID Number

FEDERAL WAY CITY MAINTENANCE YARD (Continued)

1001203975

Owner/Operator City,State,Zip: FEDERAL WAY, WA 98003  
Owner/Operator Telephone: 000-000-0000  
Owner/Operator Telephone Ext: Not reported  
Owner/Operator Fax: Not reported  
Owner/Operator Email: Not reported

Owner/Operator Indicator: Operator  
Owner/Operator Name: FOSTER, PAT  
Legal Status: Private  
Date Became Current: Not reported  
Date Ended Current: Not reported  
Owner/Operator Address: 31130 28TH AVE S  
Owner/Operator City,State,Zip: FEDERAL WAY, WA 98003  
Owner/Operator Telephone: 253-661-4086  
Owner/Operator Telephone Ext: Not reported  
Owner/Operator Fax: Not reported  
Owner/Operator Email: Not reported

Owner/Operator Indicator: Operator  
Owner/Operator Name: FOSTER, PAT  
Legal Status: Private  
Date Became Current: Not reported  
Date Ended Current: Not reported  
Owner/Operator Address: 31130 28TH AVE S  
Owner/Operator City,State,Zip: FEDERAL WAY, WA 98003  
Owner/Operator Telephone: 253-661-4086  
Owner/Operator Telephone Ext: Not reported  
Owner/Operator Fax: Not reported  
Owner/Operator Email: Not reported

Owner/Operator Indicator: Operator  
Owner/Operator Name: FOSTER, PAT  
Legal Status: Private  
Date Became Current: Not reported  
Date Ended Current: Not reported  
Owner/Operator Address: 31130 28TH AVE S  
Owner/Operator City,State,Zip: FEDERAL WAY, WA 98003  
Owner/Operator Telephone: 253-661-4086  
Owner/Operator Telephone Ext: Not reported  
Owner/Operator Fax: Not reported  
Owner/Operator Email: Not reported

Owner/Operator Indicator: Operator  
Owner/Operator Name: FOSTER, PAT  
Legal Status: Private  
Date Became Current: Not reported  
Date Ended Current: Not reported  
Owner/Operator Address: 31130 28TH AVE S  
Owner/Operator City,State,Zip: FEDERAL WAY, WA 98003  
Owner/Operator Telephone: 253-835-2727  
Owner/Operator Telephone Ext: Not reported  
Owner/Operator Fax: Not reported  
Owner/Operator Email: Not reported

Owner/Operator Indicator: Owner  
Owner/Operator Name: FEDERAL WAY CITY  
Legal Status: Private

Map ID  
Direction  
Distance  
Elevation

MAP FINDINGS

Site

Database(s)

EDR ID Number  
EPA ID Number

FEDERAL WAY CITY MAINTENANCE YARD (Continued)

1001203975

Date Became Current: Not reported  
Date Ended Current: Not reported  
Owner/Operator Address: P O BOX 9718  
Owner/Operator City,State,Zip: FEDERAL WAY, WA 98063  
Owner/Operator Telephone: 253-835-2702  
Owner/Operator Telephone Ext: Not reported  
Owner/Operator Fax: Not reported  
Owner/Operator Email: Not reported

Owner/Operator Indicator: Operator  
Owner/Operator Name: FOSTER, PAT  
Legal Status: Private  
Date Became Current: Not reported  
Date Ended Current: Not reported  
Owner/Operator Address: 31130 28TH AVE S  
Owner/Operator City,State,Zip: FEDERAL WAY, WA 98003  
Owner/Operator Telephone: 253-835-2727  
Owner/Operator Telephone Ext: Not reported  
Owner/Operator Fax: Not reported  
Owner/Operator Email: Not reported

Owner/Operator Indicator: Operator  
Owner/Operator Name: FOSTER, PAT  
Legal Status: Private  
Date Became Current: Not reported  
Date Ended Current: Not reported  
Owner/Operator Address: 31130 28TH AVE S  
Owner/Operator City,State,Zip: FEDERAL WAY, WA 98003  
Owner/Operator Telephone: 253-835-2727  
Owner/Operator Telephone Ext: Not reported  
Owner/Operator Fax: Not reported  
Owner/Operator Email: Not reported

Owner/Operator Indicator: Owner  
Owner/Operator Name: FEDERAL WAY CITY  
Legal Status: Private  
Date Became Current: Not reported  
Date Ended Current: Not reported  
Owner/Operator Address: P O BOX 9718  
Owner/Operator City,State,Zip: FEDERAL WAY, WA 98063  
Owner/Operator Telephone: 253-835-2702  
Owner/Operator Telephone Ext: Not reported  
Owner/Operator Fax: Not reported  
Owner/Operator Email: Not reported

Owner/Operator Indicator: Operator  
Owner/Operator Name: FEDERAL WAY CITY MAINTENANCE YARD  
Legal Status: Private  
Date Became Current: Not reported  
Date Ended Current: Not reported  
Owner/Operator Address: 31130 28TH AVE S  
Owner/Operator City,State,Zip: FEDERAL WAY, WA 98003  
Owner/Operator Telephone: 253-835-2702  
Owner/Operator Telephone Ext: Not reported  
Owner/Operator Fax: Not reported  
Owner/Operator Email: Not reported

Map ID  
Direction  
Distance  
Elevation

MAP FINDINGS

Site

Database(s)

EDR ID Number  
EPA ID Number

FEDERAL WAY CITY MAINTENANCE YARD (Continued)

1001203975

Owner/Operator Indicator: Operator  
Owner/Operator Name: FEDERAL WAY CITY MAINTENANCE YARD  
Legal Status: Municipal  
Date Became Current: 1997-03-19 00:00:00.  
Date Ended Current: Not reported  
Owner/Operator Address: 31130 28TH AVE S  
Owner/Operator City,State,Zip: FEDERAL WAY, WA 98003  
Owner/Operator Telephone: 253-835-2702  
Owner/Operator Telephone Ext: Not reported  
Owner/Operator Fax: Not reported  
Owner/Operator Email: Not reported

Owner/Operator Indicator: Owner  
Owner/Operator Name: FEDERAL WAY CITY  
Legal Status: Municipal  
Date Became Current: 2001-02-13 00:00:00.  
Date Ended Current: Not reported  
Owner/Operator Address: P O BOX 9718  
Owner/Operator City,State,Zip: FEDERAL WAY, WA 98063-9718  
Owner/Operator Telephone: 253-835-2702  
Owner/Operator Telephone Ext: Not reported  
Owner/Operator Fax: Not reported  
Owner/Operator Email: Not reported

Owner/Operator Indicator: Operator  
Owner/Operator Name: PAT F  
Legal Status: Private  
Date Became Current: 1997-03-19 00:00:00.  
Date Ended Current: Not reported  
Owner/Operator Address: 31130 28TH AVE S  
Owner/Operator City,State,Zip: FEDERAL WAY, WA 98003-5006  
Owner/Operator Telephone: 253-835-2727  
Owner/Operator Telephone Ext: Not reported  
Owner/Operator Fax: Not reported  
Owner/Operator Email: Not reported

Owner/Operator Indicator: Owner  
Owner/Operator Name: FEDERAL WAY CITY MAINTENANCE YARD  
Legal Status: Private  
Date Became Current: Not reported  
Date Ended Current: Not reported  
Owner/Operator Address: 31130 28TH AVE S  
Owner/Operator City,State,Zip: FEDERAL WAY, WA 98003  
Owner/Operator Telephone: 000-000-0000  
Owner/Operator Telephone Ext: Not reported  
Owner/Operator Fax: Not reported  
Owner/Operator Email: Not reported

Owner/Operator Indicator: Operator  
Owner/Operator Name: FOSTER, PAT  
Legal Status: Private  
Date Became Current: Not reported  
Date Ended Current: Not reported  
Owner/Operator Address: 31130 28TH AVE S  
Owner/Operator City,State,Zip: FEDERAL WAY, WA 98003  
Owner/Operator Telephone: 253-661-4086  
Owner/Operator Telephone Ext: Not reported

Map ID  
Direction  
Distance  
Elevation

MAP FINDINGS

Site

Database(s)

EDR ID Number  
EPA ID Number

FEDERAL WAY CITY MAINTENANCE YARD (Continued)

1001203975

Owner/Operator Fax: Not reported  
Owner/Operator Email: Not reported

Owner/Operator Indicator: Owner  
Owner/Operator Name: FEDERAL WAY CITY  
Legal Status: Private  
Date Became Current: 2001-02-13 00:00:00.  
Date Ended Current: Not reported  
Owner/Operator Address: P O BOX 9718  
Owner/Operator City,State,Zip: FEDERAL WAY, WA 98063  
Owner/Operator Telephone: 253-661-4143  
Owner/Operator Telephone Ext: Not reported  
Owner/Operator Fax: Not reported  
Owner/Operator Email: Not reported

Owner/Operator Indicator: Owner  
Owner/Operator Name: FEDERAL WAY CITY  
Legal Status: Private  
Date Became Current: 2001-02-13 00:00:00.  
Date Ended Current: Not reported  
Owner/Operator Address: P O BOX 9718  
Owner/Operator City,State,Zip: FEDERAL WAY, WA 98063  
Owner/Operator Telephone: 253-835-2702  
Owner/Operator Telephone Ext: Not reported  
Owner/Operator Fax: Not reported  
Owner/Operator Email: Not reported

Owner/Operator Indicator: Owner  
Owner/Operator Name: FEDERAL WAY CITY  
Legal Status: Private  
Date Became Current: 2001-02-13 00:00:00.  
Date Ended Current: Not reported  
Owner/Operator Address: P O BOX 9718  
Owner/Operator City,State,Zip: FEDERAL WAY, WA 98063  
Owner/Operator Telephone: 253-835-2702  
Owner/Operator Telephone Ext: Not reported  
Owner/Operator Fax: Not reported  
Owner/Operator Email: Not reported

Owner/Operator Indicator: Owner  
Owner/Operator Name: FEDERAL WAY CITY  
Legal Status: Private  
Date Became Current: 2001-02-13 00:00:00.  
Date Ended Current: Not reported  
Owner/Operator Address: P O BOX 9718  
Owner/Operator City,State,Zip: FEDERAL WAY, WA 98063  
Owner/Operator Telephone: 253-835-2702  
Owner/Operator Telephone Ext: Not reported  
Owner/Operator Fax: Not reported  
Owner/Operator Email: Not reported

Owner/Operator Indicator: Owner  
Owner/Operator Name: FEDERAL WAY CITY  
Legal Status: Private  
Date Became Current: Not reported  
Date Ended Current: Not reported  
Owner/Operator Address: P O BOX 9718

Map ID  
Direction  
Distance  
Elevation

MAP FINDINGS

Site

Database(s)

EDR ID Number  
EPA ID Number

FEDERAL WAY CITY MAINTENANCE YARD (Continued)

1001203975

Owner/Operator City,State,Zip: FEDERAL WAY, WA 98063  
Owner/Operator Telephone: 253-835-2702  
Owner/Operator Telephone Ext: Not reported  
Owner/Operator Fax: Not reported  
Owner/Operator Email: Not reported

Owner/Operator Indicator: Owner  
Owner/Operator Name: FEDERAL WAY CITY  
Legal Status: Private  
Date Became Current: 2001-02-13 00:00:00.  
Date Ended Current: Not reported  
Owner/Operator Address: P O BOX 9718  
Owner/Operator City,State,Zip: FEDERAL WAY, WA 98063  
Owner/Operator Telephone: 253-835-2702  
Owner/Operator Telephone Ext: Not reported  
Owner/Operator Fax: Not reported  
Owner/Operator Email: Not reported

Owner/Operator Indicator: Owner  
Owner/Operator Name: FEDERAL WAY CITY  
Legal Status: Private  
Date Became Current: Not reported  
Date Ended Current: Not reported  
Owner/Operator Address: P O BOX 9718  
Owner/Operator City,State,Zip: FEDERAL WAY, WA 98063  
Owner/Operator Telephone: 253-835-2702  
Owner/Operator Telephone Ext: Not reported  
Owner/Operator Fax: Not reported  
Owner/Operator Email: Not reported

Owner/Operator Indicator: Owner  
Owner/Operator Name: FEDERAL WAY CITY  
Legal Status: Private  
Date Became Current: Not reported  
Date Ended Current: Not reported  
Owner/Operator Address: 31130 28TH AVE S  
Owner/Operator City,State,Zip: FEDERAL WAY, WA 98003  
Owner/Operator Telephone: 253-835-2702  
Owner/Operator Telephone Ext: Not reported  
Owner/Operator Fax: Not reported  
Owner/Operator Email: Not reported

Owner/Operator Indicator: Operator  
Owner/Operator Name: FEDERAL WAY CITY MAINTENANCE YARD  
Legal Status: Private  
Date Became Current: Not reported  
Date Ended Current: Not reported  
Owner/Operator Address: 31130 28TH AVE S  
Owner/Operator City,State,Zip: FEDERAL WAY, WA 98003  
Owner/Operator Telephone: 253-835-2702  
Owner/Operator Telephone Ext: Not reported  
Owner/Operator Fax: Not reported  
Owner/Operator Email: Not reported

Owner/Operator Indicator: Operator  
Owner/Operator Name: FEDERAL WAY CITY MAINTENANCE YARD  
Legal Status: Private

Map ID  
Direction  
Distance  
Elevation

MAP FINDINGS

Site

Database(s)

EDR ID Number  
EPA ID Number

**FEDERAL WAY CITY MAINTENANCE YARD (Continued)**

**1001203975**

Date Became Current: Not reported  
Date Ended Current: Not reported  
Owner/Operator Address: 31130 28TH AVE S  
Owner/Operator City,State,Zip: FEDERAL WAY, WA 98003  
Owner/Operator Telephone: 253-835-2702  
Owner/Operator Telephone Ext: Not reported  
Owner/Operator Fax: Not reported  
Owner/Operator Email: Not reported

Owner/Operator Indicator: Owner  
Owner/Operator Name: FEDERAL WAY CITY  
Legal Status: Private  
Date Became Current: Not reported  
Date Ended Current: Not reported  
Owner/Operator Address: 31130 28TH AVE S  
Owner/Operator City,State,Zip: FEDERAL WAY, WA 98003  
Owner/Operator Telephone: 253-835-2702  
Owner/Operator Telephone Ext: Not reported  
Owner/Operator Fax: Not reported  
Owner/Operator Email: Not reported

**Historic Generators:**

Receive Date: 2010-01-05 00:00:00.0  
Handler Name: FEDERAL WAY CITY MAINTENANCE YARD  
Federal Waste Generator Description: Not a generator, verified  
State District Owner: WA  
Large Quantity Handler of Universal Waste: No  
Recognized Trader Importer: No  
Recognized Trader Exporter: No  
Spent Lead Acid Battery Importer: No  
Spent Lead Acid Battery Exporter: No  
Current Record: No  
Non Storage Recycler Activity: Not reported  
Electronic Manifest Broker: Not reported

Receive Date: 2012-03-20 00:00:00.0  
Handler Name: FEDERAL WAY CITY MAINTENANCE YARD  
Federal Waste Generator Description: Not a generator, verified  
State District Owner: WA  
Large Quantity Handler of Universal Waste: No  
Recognized Trader Importer: No  
Recognized Trader Exporter: No  
Spent Lead Acid Battery Importer: No  
Spent Lead Acid Battery Exporter: No  
Current Record: No  
Non Storage Recycler Activity: Not reported  
Electronic Manifest Broker: Not reported

Receive Date: 2015-03-27 00:00:00.0  
Handler Name: FEDERAL WAY CITY MAINTENANCE YARD  
Federal Waste Generator Description: Conditionally Exempt Small Quantity Generator  
State District Owner: WA  
Large Quantity Handler of Universal Waste: No  
Recognized Trader Importer: No  
Recognized Trader Exporter: No  
Spent Lead Acid Battery Importer: No  
Spent Lead Acid Battery Exporter: No

Map ID  
Direction  
Distance  
Elevation

MAP FINDINGS

Site

Database(s)

EDR ID Number  
EPA ID Number

**FEDERAL WAY CITY MAINTENANCE YARD (Continued)**

**1001203975**

Current Record: No  
Non Storage Recycler Activity: Not reported  
Electronic Manifest Broker: Not reported

Receive Date: 2011-06-20 00:00:00.0  
Handler Name: FEDERAL WAY CITY MAINTENANCE YARD  
Federal Waste Generator Description: Not a generator, verified  
State District Owner: WA  
Large Quantity Handler of Universal Waste: No  
Recognized Trader Importer: No  
Recognized Trader Exporter: No  
Spent Lead Acid Battery Importer: No  
Spent Lead Acid Battery Exporter: No  
Current Record: No  
Non Storage Recycler Activity: Not reported  
Electronic Manifest Broker: Not reported

Receive Date: 1997-03-18 00:00:00.0  
Handler Name: FEDERAL WAY CITY MAINTENANCE YARD  
Federal Waste Generator Description: Small Quantity Generator  
State District Owner: WA  
Large Quantity Handler of Universal Waste: No  
Recognized Trader Importer: No  
Recognized Trader Exporter: No  
Spent Lead Acid Battery Importer: No  
Spent Lead Acid Battery Exporter: No  
Current Record: No  
Non Storage Recycler Activity: Not reported  
Electronic Manifest Broker: Not reported

Receive Date: 2000-01-06 00:00:00.0  
Handler Name: FEDERAL WAY CITY MAINTENANCE YARD  
Federal Waste Generator Description: Not a generator, verified  
State District Owner: WA  
Large Quantity Handler of Universal Waste: No  
Recognized Trader Importer: No  
Recognized Trader Exporter: No  
Spent Lead Acid Battery Importer: No  
Spent Lead Acid Battery Exporter: No  
Current Record: No  
Non Storage Recycler Activity: Not reported  
Electronic Manifest Broker: Not reported

Receive Date: 2000-03-13 00:00:00.0  
Handler Name: FEDERAL WAY CITY MAINTENANCE YARD  
Federal Waste Generator Description: Conditionally Exempt Small Quantity Generator  
State District Owner: WA  
Large Quantity Handler of Universal Waste: No  
Recognized Trader Importer: No  
Recognized Trader Exporter: No  
Spent Lead Acid Battery Importer: No  
Spent Lead Acid Battery Exporter: No  
Current Record: No  
Non Storage Recycler Activity: Not reported  
Electronic Manifest Broker: Not reported

Receive Date: 2000-03-13 00:00:00.0



Map ID  
Direction  
Distance  
Elevation

MAP FINDINGS

Site

Database(s)

EDR ID Number  
EPA ID Number

**FEDERAL WAY CITY MAINTENANCE YARD (Continued)**

**1001203975**

Handler Name: FEDERAL WAY CITY MAINTENANCE YARD  
Federal Waste Generator Description: Not a generator, verified  
State District Owner: WA  
Large Quantity Handler of Universal Waste: No  
Recognized Trader Importer: No  
Recognized Trader Exporter: No  
Spent Lead Acid Battery Importer: No  
Spent Lead Acid Battery Exporter: No  
Current Record: No  
Non Storage Recycler Activity: Not reported  
Electronic Manifest Broker: Not reported

Receive Date: 2001-02-13 00:00:00.0  
Handler Name: FEDERAL WAY CITY MAINTENANCE YARD  
Federal Waste Generator Description: Conditionally Exempt Small Quantity Generator  
State District Owner: WA  
Large Quantity Handler of Universal Waste: No  
Recognized Trader Importer: No  
Recognized Trader Exporter: No  
Spent Lead Acid Battery Importer: No  
Spent Lead Acid Battery Exporter: No  
Current Record: No  
Non Storage Recycler Activity: Not reported  
Electronic Manifest Broker: Not reported

Receive Date: 2002-03-13 00:00:00.0  
Handler Name: FEDERAL WAY CITY MAINTENANCE YARD  
Federal Waste Generator Description: Not a generator, verified  
State District Owner: WA  
Large Quantity Handler of Universal Waste: No  
Recognized Trader Importer: No  
Recognized Trader Exporter: No  
Spent Lead Acid Battery Importer: No  
Spent Lead Acid Battery Exporter: No  
Current Record: No  
Non Storage Recycler Activity: Not reported  
Electronic Manifest Broker: Not reported

Receive Date: 2003-03-26 00:00:00.0  
Handler Name: FEDERAL WAY CITY MAINTENANCE YARD  
Federal Waste Generator Description: Not a generator, verified  
State District Owner: WA  
Large Quantity Handler of Universal Waste: No  
Recognized Trader Importer: No  
Recognized Trader Exporter: No  
Spent Lead Acid Battery Importer: No  
Spent Lead Acid Battery Exporter: No  
Current Record: No  
Non Storage Recycler Activity: Not reported  
Electronic Manifest Broker: Not reported

Receive Date: 2005-02-02 00:00:00.0  
Handler Name: FEDERAL WAY CITY MAINTENANCE YARD  
Federal Waste Generator Description: Not a generator, verified  
State District Owner: WA  
Large Quantity Handler of Universal Waste: No  
Recognized Trader Importer: No

Map ID  
Direction  
Distance  
Elevation

MAP FINDINGS

Site

Database(s)

EDR ID Number  
EPA ID Number

**FEDERAL WAY CITY MAINTENANCE YARD (Continued)**

**1001203975**

Recognized Trader Exporter: No  
Spent Lead Acid Battery Importer: No  
Spent Lead Acid Battery Exporter: No  
Current Record: No  
Non Storage Recycler Activity: Not reported  
Electronic Manifest Broker: Not reported

Receive Date: 2005-02-02 00:00:00.0  
Handler Name: FEDERAL WAY CITY MAINTENANCE YARD  
Federal Waste Generator Description: Not a generator, verified  
State District Owner: WA  
Large Quantity Handler of Universal Waste: No  
Recognized Trader Importer: No  
Recognized Trader Exporter: No  
Spent Lead Acid Battery Importer: No  
Spent Lead Acid Battery Exporter: No  
Current Record: No  
Non Storage Recycler Activity: Not reported  
Electronic Manifest Broker: Not reported

Receive Date: 2005-02-03 00:00:00.0  
Handler Name: FEDERAL WAY CITY MAINTENANCE YARD  
Federal Waste Generator Description: Not a generator, verified  
State District Owner: WA  
Large Quantity Handler of Universal Waste: No  
Recognized Trader Importer: No  
Recognized Trader Exporter: No  
Spent Lead Acid Battery Importer: No  
Spent Lead Acid Battery Exporter: No  
Current Record: No  
Non Storage Recycler Activity: Not reported  
Electronic Manifest Broker: Not reported

Receive Date: 2006-02-16 00:00:00.0  
Handler Name: FEDERAL WAY CITY MAINTENANCE YARD  
Federal Waste Generator Description: Not a generator, verified  
State District Owner: WA  
Large Quantity Handler of Universal Waste: No  
Recognized Trader Importer: No  
Recognized Trader Exporter: No  
Spent Lead Acid Battery Importer: No  
Spent Lead Acid Battery Exporter: No  
Current Record: No  
Non Storage Recycler Activity: Not reported  
Electronic Manifest Broker: Not reported

Receive Date: 2007-01-05 00:00:00.0  
Handler Name: FEDERAL WAY CITY MAINTENANCE YARD  
Federal Waste Generator Description: Not a generator, verified  
State District Owner: WA  
Large Quantity Handler of Universal Waste: No  
Recognized Trader Importer: No  
Recognized Trader Exporter: No  
Spent Lead Acid Battery Importer: No  
Spent Lead Acid Battery Exporter: No  
Current Record: No  
Non Storage Recycler Activity: Not reported

Map ID  
Direction  
Distance  
Elevation

MAP FINDINGS

Site

Database(s)

EDR ID Number  
EPA ID Number

FEDERAL WAY CITY MAINTENANCE YARD (Continued)

1001203975

Electronic Manifest Broker: Not reported

Receive Date: 2008-01-14 00:00:00.0  
Handler Name: FEDERAL WAY CITY MAINTENANCE YARD  
Federal Waste Generator Description: Not a generator, verified  
State District Owner: WA  
Large Quantity Handler of Universal Waste: No  
Recognized Trader Importer: No  
Recognized Trader Exporter: No  
Spent Lead Acid Battery Importer: No  
Spent Lead Acid Battery Exporter: No  
Current Record: No  
Non Storage Recycler Activity: Not reported  
Electronic Manifest Broker: Not reported

Receive Date: 2009-03-06 00:00:00.0  
Handler Name: FEDERAL WAY CITY MAINTENANCE YARD  
Federal Waste Generator Description: Not a generator, verified  
State District Owner: WA  
Large Quantity Handler of Universal Waste: No  
Recognized Trader Importer: No  
Recognized Trader Exporter: No  
Spent Lead Acid Battery Importer: No  
Spent Lead Acid Battery Exporter: No  
Current Record: No  
Non Storage Recycler Activity: Not reported  
Electronic Manifest Broker: Not reported

Receive Date: 2010-01-05 00:00:00.0  
Handler Name: FEDERAL WAY CITY MAINTENANCE YARD  
Federal Waste Generator Description: Not a generator, verified  
State District Owner: WA  
Large Quantity Handler of Universal Waste: No  
Recognized Trader Importer: No  
Recognized Trader Exporter: No  
Spent Lead Acid Battery Importer: No  
Spent Lead Acid Battery Exporter: No  
Current Record: No  
Non Storage Recycler Activity: Not reported  
Electronic Manifest Broker: Not reported

Receive Date: 2010-01-05 00:00:00.0  
Handler Name: FEDERAL WAY CITY MAINTENANCE YARD  
Federal Waste Generator Description: Not a generator, verified  
State District Owner: WA  
Large Quantity Handler of Universal Waste: No  
Recognized Trader Importer: No  
Recognized Trader Exporter: No  
Spent Lead Acid Battery Importer: No  
Spent Lead Acid Battery Exporter: No  
Current Record: No  
Non Storage Recycler Activity: Not reported  
Electronic Manifest Broker: Not reported

Receive Date: 2011-06-20 00:00:00.0  
Handler Name: FEDERAL WAY CITY MAINTENANCE YARD  
Federal Waste Generator Description: Not a generator, verified

Map ID  
Direction  
Distance  
Elevation

MAP FINDINGS

Site

Database(s)

EDR ID Number  
EPA ID Number

**FEDERAL WAY CITY MAINTENANCE YARD (Continued)**

**1001203975**

State District Owner: WA  
Large Quantity Handler of Universal Waste: No  
Recognized Trader Importer: No  
Recognized Trader Exporter: No  
Spent Lead Acid Battery Importer: No  
Spent Lead Acid Battery Exporter: No  
Current Record: No  
Non Storage Recycler Activity: Not reported  
Electronic Manifest Broker: Not reported

Receive Date: 2012-03-20 00:00:00.0  
Handler Name: FEDERAL WAY CITY MAINTENANCE YARD  
Federal Waste Generator Description: Not a generator, verified  
State District Owner: WA  
Large Quantity Handler of Universal Waste: No  
Recognized Trader Importer: No  
Recognized Trader Exporter: No  
Spent Lead Acid Battery Importer: No  
Spent Lead Acid Battery Exporter: No  
Current Record: No  
Non Storage Recycler Activity: Not reported  
Electronic Manifest Broker: Not reported

Receive Date: 2013-03-18 00:00:00.0  
Handler Name: FEDERAL WAY CITY MAINTENANCE YARD  
Federal Waste Generator Description: Not a generator, verified  
State District Owner: WA  
Large Quantity Handler of Universal Waste: No  
Recognized Trader Importer: No  
Recognized Trader Exporter: No  
Spent Lead Acid Battery Importer: No  
Spent Lead Acid Battery Exporter: No  
Current Record: No  
Non Storage Recycler Activity: Not reported  
Electronic Manifest Broker: Not reported

Receive Date: 2014-03-25 00:00:00.0  
Handler Name: FEDERAL WAY CITY MAINTENANCE YARD  
Federal Waste Generator Description: Not a generator, verified  
State District Owner: WA  
Large Quantity Handler of Universal Waste: No  
Recognized Trader Importer: No  
Recognized Trader Exporter: No  
Spent Lead Acid Battery Importer: No  
Spent Lead Acid Battery Exporter: No  
Current Record: No  
Non Storage Recycler Activity: Not reported  
Electronic Manifest Broker: Not reported

Receive Date: 2015-03-27 00:00:00.0  
Handler Name: FEDERAL WAY CITY MAINTENANCE YARD  
Federal Waste Generator Description: Conditionally Exempt Small Quantity Generator  
State District Owner: WA  
Large Quantity Handler of Universal Waste: No  
Recognized Trader Importer: No  
Recognized Trader Exporter: No  
Spent Lead Acid Battery Importer: No

Map ID  
Direction  
Distance  
Elevation

MAP FINDINGS

Site

Database(s)

EDR ID Number  
EPA ID Number

**FEDERAL WAY CITY MAINTENANCE YARD (Continued)**

**1001203975**

Spent Lead Acid Battery Exporter: No  
Current Record: No  
Non Storage Recycler Activity: Not reported  
Electronic Manifest Broker: Not reported

Receive Date: 2016-03-15 00:00:00.0  
Handler Name: FEDERAL WAY CITY MAINTENANCE YARD  
Federal Waste Generator Description: Not a generator, verified  
State District Owner: WA  
Large Quantity Handler of Universal Waste: No  
Recognized Trader Importer: No  
Recognized Trader Exporter: No  
Spent Lead Acid Battery Importer: No  
Spent Lead Acid Battery Exporter: No  
Current Record: No  
Non Storage Recycler Activity: Not reported  
Electronic Manifest Broker: Not reported

Receive Date: 2017-03-23 00:00:00.0  
Handler Name: FEDERAL WAY CITY MAINTENANCE YARD  
Federal Waste Generator Description: Not a generator, verified  
State District Owner: WA  
Large Quantity Handler of Universal Waste: No  
Recognized Trader Importer: No  
Recognized Trader Exporter: No  
Spent Lead Acid Battery Importer: No  
Spent Lead Acid Battery Exporter: No  
Current Record: No  
Non Storage Recycler Activity: Not reported  
Electronic Manifest Broker: Not reported

Receive Date: 2018-03-02 00:00:00.0  
Handler Name: FEDERAL WAY CITY MAINTENANCE YARD  
Federal Waste Generator Description: Small Quantity Generator  
State District Owner: WA  
Large Quantity Handler of Universal Waste: No  
Recognized Trader Importer: No  
Recognized Trader Exporter: No  
Spent Lead Acid Battery Importer: No  
Spent Lead Acid Battery Exporter: No  
Current Record: No  
Non Storage Recycler Activity: Not reported  
Electronic Manifest Broker: Not reported

Receive Date: 2018-03-02 00:00:00.0  
Handler Name: FEDERAL WAY CITY MAINTENANCE YARD  
Federal Waste Generator Description: Not a generator, verified  
State District Owner: WA  
Large Quantity Handler of Universal Waste: No  
Recognized Trader Importer: No  
Recognized Trader Exporter: No  
Spent Lead Acid Battery Importer: No  
Spent Lead Acid Battery Exporter: No  
Current Record: No  
Non Storage Recycler Activity: Not reported  
Electronic Manifest Broker: Not reported

Map ID  
Direction  
Distance  
Elevation

MAP FINDINGS

Site

Database(s)

EDR ID Number  
EPA ID Number

**FEDERAL WAY CITY MAINTENANCE YARD (Continued)**

**1001203975**

Receive Date: 2019-06-24 00:00:00.0  
Handler Name: FEDERAL WAY CITY MAINTENANCE YARD  
Federal Waste Generator Description: Not a generator, verified  
State District Owner: WA  
Large Quantity Handler of Universal Waste: No  
Recognized Trader Importer: No  
Recognized Trader Exporter: No  
Spent Lead Acid Battery Importer: No  
Spent Lead Acid Battery Exporter: No  
Current Record: No  
Non Storage Recycler Activity: Not reported  
Electronic Manifest Broker: Not reported

Receive Date: 2020-02-21 00:00:00.0  
Handler Name: FEDERAL WAY CITY MAINTENANCE YARD  
Federal Waste Generator Description: Not a generator, verified  
State District Owner: WA  
Large Quantity Handler of Universal Waste: No  
Recognized Trader Importer: No  
Recognized Trader Exporter: No  
Spent Lead Acid Battery Importer: No  
Spent Lead Acid Battery Exporter: No  
Current Record: Yes  
Non Storage Recycler Activity: Not reported  
Electronic Manifest Broker: Not reported

Receive Date: 2005-12-31 00:00:00.0  
Handler Name: FEDERAL WAY CITY MAINTENANCE YARD  
Federal Waste Generator Description: Not a generator, verified  
State District Owner: WA  
Large Quantity Handler of Universal Waste: No  
Recognized Trader Importer: No  
Recognized Trader Exporter: No  
Spent Lead Acid Battery Importer: No  
Spent Lead Acid Battery Exporter: No  
Current Record: No  
Non Storage Recycler Activity: Not reported  
Electronic Manifest Broker: Not reported

Receive Date: 2007-12-31 00:00:00.0  
Handler Name: FEDERAL WAY CITY MAINTENANCE YARD  
Federal Waste Generator Description: Not a generator, verified  
State District Owner: WA  
Large Quantity Handler of Universal Waste: No  
Recognized Trader Importer: No  
Recognized Trader Exporter: No  
Spent Lead Acid Battery Importer: No  
Spent Lead Acid Battery Exporter: No  
Current Record: No  
Non Storage Recycler Activity: Not reported  
Electronic Manifest Broker: Not reported

List of NAICS Codes and Descriptions:

NAICS Code: 23731  
NAICS Description: HIGHWAY, STREET, AND BRIDGE CONSTRUCTION  
  
NAICS Code: 237310

Map ID  
Direction  
Distance  
Elevation

MAP FINDINGS

Site

Database(s)

EDR ID Number  
EPA ID Number

FEDERAL WAY CITY MAINTENANCE YARD (Continued)

1001203975

NAICS Description: HIGHWAY, STREET, AND BRIDGE CONSTRUCTION

Facility Has Received Notices of Violation:

Found Violation: No  
Agency Which Determined Violation: Not reported  
Violation Short Description: Not reported  
Date Violation was Determined: Not reported  
Actual Return to Compliance Date: Not reported  
Return to Compliance Qualifier: Not reported  
Violation Responsible Agency: Not reported  
Scheduled Compliance Date: Not reported  
Enforcement Identifier: Not reported  
Date of Enforcement Action: Not reported  
Enforcement Responsible Agency: Not reported  
Enforcement Docket Number: Not reported  
Enforcement Attorney: Not reported  
Corrective Action Component: Not reported  
Appeal Initiated Date: Not reported  
Appeal Resolution Date: Not reported  
Disposition Status Date: Not reported  
Disposition Status: Not reported  
Disposition Status Description: Not reported  
Consent/Final Order Sequence Number: Not reported  
Consent/Final Order Respondent Name: Not reported  
Consent/Final Order Lead Agency: Not reported  
Enforcement Type: Not reported  
Enforcement Responsible Person: Not reported  
Enforcement Responsible Sub-Organization: Not reported  
SEP Sequence Number: Not reported  
SEP Expenditure Amount: Not reported  
SEP Scheduled Completion Date: Not reported  
SEP Actual Date: Not reported  
SEP Defaulted Date: Not reported  
SEP Type: Not reported  
SEP Type Description: Not reported  
Proposed Amount: Not reported  
Final Monetary Amount: Not reported  
Paid Amount: Not reported  
Final Count: Not reported  
Final Amount: Not reported

Evaluation Action Summary:

Evaluation Date: 1999-12-17 00:00:00.0  
Evaluation Responsible Agency: State  
Found Violation: No  
Evaluation Type Description: COMPLIANCE ASSISTANCE VISIT  
Evaluation Responsible Person Identifier: WAMXB  
Evaluation Responsible Sub-Organization: NW  
Actual Return to Compliance Date: Not reported  
Scheduled Compliance Date: Not reported  
Date of Request: Not reported  
Date Response Received: Not reported  
Request Agency: Not reported  
Former Citation: Not reported

Map ID  
Direction  
Distance  
Elevation

MAP FINDINGS

Site

Database(s)

EDR ID Number  
EPA ID Number

FEDERAL WAY CITY MAINTENANCE YARD (Continued)

1001203975

FINDS:

Registry ID: 110005390282

Click Here:

Environmental Interest/Information System:

Washington Facility / Site Identification System (WA-FSIS) provides a means to query and display data maintained by the Washington Department of Ecology. This system contains key information for each facility/site that is currently, or has been, of interest to the Air Quality, Dam Safety, Hazardous Waste, Toxics Cleanup, and Water Quality Programs.

RCRAInfo is a national information system that supports the Resource Conservation and Recovery Act (RCRA) program through the tracking of events and activities related to facilities that generate, transport, and treat, store, or dispose of hazardous waste. RCRAInfo allows RCRA program staff to track the notification, permit, compliance, and corrective action activities required under RCRA.

Registry ID: 110070747617

Click Here:

Environmental Interest/Information System:

HAZARDOUS WASTE BIENNIAL REPORTER

Click this hyperlink while viewing on your computer to access additional FINDS: detail in the EDR Site Report.

ECHO:

Envid: 1001203975  
Registry ID: 110005390282  
DFR URL: <http://echo.epa.gov/detailed-facility-report?fid=110005390282>  
Name: FEDERAL WAY CITY MAINTENANCE YARD  
Address: 31130 28TH AVE S  
City,State,Zip: FEDERAL WAY, WA 98003

WA MANIFEST:

Name: FEDERAL WAY CITY MAINTENANCE YARD  
Address: 31130 28TH AVE S  
City,State,Zip: FEDERAL WAY, WA 98003  
Facility Address 2: Not reported  
Facility ID: 28649738  
EPA ID: WAH000001115  
NAICS: 237310  
State Waste Code Desc: Not reported  
Federal Waste Code Desc: D002,D005,D010,D011  
Form Comm: Drum found in City ROW. Unknown responsible party.  
Data Year: 2017  
Permit by Rule: False  
Mailing Address 2: Not reported  
Treatment by Generator: False  
Mixed Radioactive Waste: False  
Importer of Hazardous Waste: False  
Immediate Recycler: False  
Treatment/Storage/Disposal/Recycling Facility: False  
Generator of Dangerous Fuel Waste: False  
Generator Marketing to Burner: False  
Other Marketers (i.e., blender, distributor, etc.): False



Map ID  
Direction  
Distance  
Elevation

MAP FINDINGS

Site

Database(s)

EDR ID Number  
EPA ID Number

FEDERAL WAY CITY MAINTENANCE YARD (Continued)

1001203975

Utility Boiler Burner:	False
Industry Boiler Burner:	False
Industrial Furnace:	False
Smelter Defferal:	False
Universal Waste:	Not reported
Off-Specification:	Not reported
LN Address 2:	Not reported
Tax Reg #:	911462550
Business Type:	Public
Mail Name:	Federal Way City Maintenance Yard
Mailing Address:	31130 28TH AVE S
Mailing City,State,Zip:	FEDERAL WAY, WA 98003-5006
Legal Organization Name:	Federal Way City
Legal Organization Type:	Municipal
Legal Contact:	Not reported
Legal Address:	31130 28TH AVE S
Legal Address 2:	Not reported
Legal City,State,Zip:	FEDERAL WAY, WA 98003-5006
Legal Phone Number:	(253)835-2702
Legal Effective Date:	02/13/2001
Land Organization Name:	Federal Way City
Land Organization Type:	Municipal
Land Contact:	Not reported
Land Address:	31130 28TH AVE S
Land City,State,Zip:	FEDERAL WAY, WA 98003-5006
Land Phone Number:	(253)835-2702
Operator Organization Name:	Federal Way City Maintenance Yard
Operator Organization Type:	Municipal
Operator:	Not reported
Operator Address:	31130 28TH AVE S
Operator Address 2:	Not reported
Operator City,State,Zip:	FEDERAL WAY, WA 98003-5006
Operator Phone Number:	(253)835-2702
Operator Effective Date:	03/19/1997
Site Contact:	GENE GREENFIELD
Site Contact Address:	31130 28TH AVE S
Contact City,State,Zip:	FEDERAL WAY, WA 98003-5006
Site Contact Phone Number:	253-835-2727
Site Contact Email:	gene.greenfield@cityoffederalway.com
Gen Status Code:	MQG
Monthly Generation:	False
Batch Generation:	True
One Time Generation:	False
Transport Own Waste:	False
Tranports Other Waste:	False
Recycler Onsite:	False
Transfer Facility:	False
Other Exemption:	Not reported
UW Battery Gen:	False
Used Oil Transporter:	False
Used Oil Transfer Facility:	False
Used Oil Processor:	False
Used Oil Refiner:	False
Used Oil Fuel Marketer Directs Shipments:	False
Used Oil Fuel Marketer Meets Specs:	False
Site Contact Address 2:	Not reported
SIC Code:	Not reported

Map ID  
Direction  
Distance  
Elevation

MAP FINDINGS

Site

Database(s)

EDR ID Number  
EPA ID Number

FEDERAL WAY CITY MAINTENANCE YARD (Continued)

1001203975

CRK Number: Not reported  
Active: Not reported  
CAS Number: Not reported  
Chemical Name: Not reported  
EHS: Not reported  
EHS CAS Number: Not reported  
EHS Name: Not reported

Waste Stream Generated:

Waste Managed Off Site: Y  
State Only Waste Code 1: Not reported  
State Only Waste Code 2: Not reported  
Report Managed On Site: 0  
KG Managed On Site: 0  
Generator Treatment Code: Not reported  
Permit By Rule Code: Not reported  
WCDE Residence Code: Not reported  
WCDH Origin Code: 2  
WCDE On Site Code: Not reported  
WCDB Code: W119  
Description: Corrosive liquid, acidic, inorganic, n.o.s.  
CORb Sequence Number: 166642  
Sequence Number: 3590302  
Mixed Radioactive Flag: False  
Designation Code: D  
Reported Quantity: 50  
Quantity Unit: GAL  
Kilograms Quantity: 170.100002  
Density Number: 7.5  
Density Quantity: PPG

Waste Stream Off Site Mgmt:

Waste CORB Sequence Number: 166642  
Waste Sequence Number: 3590302  
Sequence Number: 972707  
Received EPAID: ORD089452353  
Managed Quantity: 50  
Kilogram Quantity: 170.100002  
Recycled Percentage: Not reported  
Waste Management System Code: H121

Waste Stream Comments:

CORB Waste Sequence Number: 166642  
Comments: Waste derived from abandoned drum.  
Waste Sequence Number: 3590302  
Sequence Number: 1

Waste Stream EPA Code:

CORB Waste Sequence Number: 166642  
Waste Sequence Number: 3590302  
Sequence Number: 8471782  
WCDA Code: D002

Waste Sequence Number: 3590302  
Sequence Number: 8471783  
WCDA Code: D005

Map ID  
Direction  
Distance  
Elevation

MAP FINDINGS

Site

Database(s)

EDR ID Number  
EPA ID Number

**FEDERAL WAY CITY MAINTENANCE YARD (Continued)**

**1001203975**

Waste Sequence Number: 3590302  
Sequence Number: 8471784  
WCDA Code: D010

Waste Sequence Number: 3590302  
Sequence Number: 8471785  
WCDA Code: D011

Waste Stream Source Code:  
CORB Waste Sequence Number: 166642  
Waste Sequence Number: 3590302  
Sequence Number: 1  
WCDD Code: G44

Name: FEDERAL WAY CITY MAINTENANCE YARD  
Address: 31130 28TH AVE S  
City,State,Zip: FEDERAL WAY, WA 98003  
Facility Address 2: Not reported  
Facility ID: 28649738  
EPA ID: WAH000001115  
NAICS: 237310  
State Waste Code Desc: Not reported  
Federal Waste Code Desc: Not reported  
Form Comm: Not reported  
Data Year: 2016  
Permit by Rule: False  
Mailing Address 2: Not reported  
Treatment by Generator: False  
Mixed Radioactive Waste: False  
Importer of Hazardous Waste: False  
Immediate Recycler: False  
Treatment/Storage/Disposal/Recycling Facility: False  
Generator of Dangerous Fuel Waste: False  
Generator Marketing to Burner: False  
Other Marketers (i.e., blender, distributor, etc.): False  
Utility Boiler Burner: False  
Industry Boiler Burner: False  
Industrial Furnace: False  
Smelter Defferal: False  
Universal Waste: Not reported  
Off-Specification: Not reported  
LN Address 2: Not reported  
Tax Reg #: 911462550  
Business Type: Public  
Mail Name: Federal Way City Maintenance Yard  
Mailing Address: 31130 28TH AVE S  
Mailing City,State,Zip: FEDERAL WAY, WA 98003-5006  
Legal Organization Name: Federal Way City  
Legal Organization Type: Municipal  
Legal Contact: Not reported  
Legal Address: 31130 28TH AVE S  
Legal Address 2: Not reported  
Legal City,State,Zip: FEDERAL WAY, WA 98003-5006  
Legal Phone Number: (253)835-2702  
Legal Effective Date: 02/13/2001  
Land Organization Name: Federal Way City

Map ID  
Direction  
Distance  
Elevation

MAP FINDINGS

Site

Database(s)

EDR ID Number  
EPA ID Number

FEDERAL WAY CITY MAINTENANCE YARD (Continued)

1001203975

Land Organization Type:	Municipal
Land Contact:	Not reported
Land Address:	31130 28TH AVE S
Land City,State,Zip:	FEDERAL WAY, WA 98003-5006
Land Phone Number:	(253)835-2702
Operator Organization Name:	Federal Way City Maintenance Yard
Operator Organization Type:	Municipal
Operator:	Not reported
Operator Address:	31130 28TH AVE S
Operator Address 2:	Not reported
Operator City,State,Zip:	FEDERAL WAY, WA 98003-5006
Operator Phone Number:	(253)835-2702
Operator Effective Date:	03/19/1997
Site Contact:	GENE GREENFIELD
Site Contact Address:	31130 28TH AVE S
Contact City,State,Zip:	FEDERAL WAY, WA 98003-5006
Site Contact Phone Number:	253-835-2727
Site Contact Email:	gene.greenfield@cityoffederalway.com
Gen Status Code:	XQG
Monthly Generation:	False
Batch Generation:	False
One Time Generation:	False
Transport Own Waste:	False
Tranports Other Waste:	False
Recycler Onsite:	False
Transfer Facility:	False
Other Exemption:	Not reported
UW Battery Gen:	False
Used Oil Transporter:	False
Used Oil Transfer Facility:	False
Used Oil Processor:	False
Used Oil Refiner:	False
Used Oil Fuel Marketer Directs Shipments:	False
Used Oil Fuel Marketer Meets Specs:	False
Site Contact Address 2:	Not reported
SIC Code:	Not reported
CRK Number:	Not reported
Active:	Not reported
CAS Number:	Not reported
Chemical Name:	Not reported
EHS:	Not reported
EHS CAS Number:	Not reported
EHS Name:	Not reported
Name:	FEDERAL WAY CITY MAINTENANCE YARD
Address:	31130 28TH AVE S
City,State,Zip:	FEDERAL WAY, WA 98003
Facility Address 2:	Not reported
Facility ID:	28649738
EPA ID:	WAH000001115
NAICS:	237310
State Waste Code Desc:	Not reported
Federal Waste Code Desc:	Not reported
Form Comm:	Not reported
Data Year:	2015
Permit by Rule:	False
Mailing Address 2:	Not reported

Map ID  
Direction  
Distance  
Elevation

MAP FINDINGS

Site

Database(s)

EDR ID Number  
EPA ID Number

FEDERAL WAY CITY MAINTENANCE YARD (Continued)

1001203975

Treatment by Generator:	False
Mixed Radioactive Waste:	False
Importer of Hazardous Waste:	False
Immediate Recycler:	False
Treatment/Storage/Disposal/Recycling Facility:	False
Generator of Dangerous Fuel Waste:	False
Generator Marketing to Burner:	False
Other Marketers (i.e., blender, distributor, etc.):	False
Utility Boiler Burner:	False
Industry Boiler Burner:	False
Industrial Furnace:	False
Smelter Defferal:	False
Universal Waste:	Not reported
Off-Specification:	Not reported
LN Address 2:	Not reported
Tax Reg #:	911462550
Business Type:	Public
Mail Name:	Federal Way City Maintenance Yard
Mailing Address:	31130 28TH AVE S
Mailing City,State,Zip:	FEDERAL WAY, WA 98003-5006
Legal Organization Name:	Federal Way City
Legal Organization Type:	Municipal
Legal Contact:	Not reported
Legal Address:	31130 28TH AVE S
Legal Address 2:	Not reported
Legal City,State,Zip:	FEDERAL WAY, WA 98003-5006
Legal Phone Number:	(253)835-2702
Legal Effective Date:	02/13/2001
Land Organization Name:	Federal Way City
Land Organization Type:	Municipal
Land Contact:	Not reported
Land Address:	31130 28TH AVE S
Land City,State,Zip:	FEDERAL WAY, WA 98003-5006
Land Phone Number:	(253)835-2702
Operator Organization Name:	Federal Way City Maintenance Yard
Operator Organization Type:	Municipal
Operator:	Not reported
Operator Address:	31130 28TH AVE S
Operator Address 2:	Not reported
Operator City,State,Zip:	FEDERAL WAY, WA 98003-5006
Operator Phone Number:	(253)835-2702
Operator Effective Date:	03/19/1997
Site Contact:	GENE GREENFIELD
Site Contact Address:	31130 28TH AVE S
Contact City,State,Zip:	FEDERAL WAY, WA 98003-5006
Site Contact Phone Number:	253-835-2727
Site Contact Email:	gene.greenfield@cityoffederalway.com
Gen Status Code:	XQG
Monthly Generation:	False
Batch Generation:	False
One Time Generation:	False
Transport Own Waste:	False
Tranports Other Waste:	False
Recycler Onsite:	False
Transfer Facility:	False
Other Exemption:	Not reported
UW Battery Gen:	False

Map ID  
Direction  
Distance  
Elevation

MAP FINDINGS

Site

Database(s)

EDR ID Number  
EPA ID Number

FEDERAL WAY CITY MAINTENANCE YARD (Continued)

1001203975

Used Oil Transporter:	False
Used Oil Transfer Facility:	False
Used Oil Processor:	False
Used Oil Refiner:	False
Used Oil Fuel Marketer Directs Shipments:	False
Used Oil Fuel Marketer Meets Specs:	False
Site Contact Address 2:	Not reported
SIC Code:	Not reported
CRK Number:	Not reported
Active:	Not reported
CAS Number:	Not reported
Chemical Name:	Not reported
EHS:	Not reported
EHS CAS Number:	Not reported
EHS Name:	Not reported
Name:	FEDERAL WAY CITY MAINTENANCE YARD
Address:	31130 28TH AVE S
City,State,Zip:	FEDERAL WAY, WA 98003
Facility Address 2:	Not reported
Facility ID:	28649738
EPA ID:	WAH000001115
NAICS:	237310
State Waste Code Desc:	Not reported
Federal Waste Code Desc:	D001,D006,D035
Form Comm:	75 pounds of dangerous waste in the form of orphaned containers discovered on vacant private property was managed by the City of Federal Way in a one-time clean up operation to remove threat to public safety and environment. This is non-recurrent waste.
Data Year:	2014
Permit by Rule:	False
Mailing Address 2:	Not reported
Treatment by Generator:	False
Mixed Radioactive Waste:	False
Importer of Hazardous Waste:	False
Immediate Recycler:	False
Treatment/Storage/Disposal/Recycling Facility:	False
Generator of Dangerous Fuel Waste:	False
Generator Marketing to Burner:	False
Other Marketers (i.e., blender, distributor, etc.):	False
Utility Boiler Burner:	False
Industry Boiler Burner:	False
Industrial Furnace:	False
Smelter Defferal:	False
Universal Waste:	Not reported
Off-Specification:	Not reported
LN Address 2:	Not reported
Tax Reg #:	911462550
Business Type:	Public
Mail Name:	Federal Way City Maintenance Yard
Mailing Address:	31130 28TH AVE S
Mailing City,State,Zip:	FEDERAL WAY, WA 98003-5006
Legal Organization Name:	Federal Way City
Legal Organization Type:	Municipal
Legal Contact:	Not reported
Legal Address:	31130 28TH AVE S
Legal Address 2:	Not reported

Map ID  
Direction  
Distance  
Elevation

MAP FINDINGS

Site

Database(s)

EDR ID Number  
EPA ID Number

FEDERAL WAY CITY MAINTENANCE YARD (Continued)

1001203975

Legal City,State,Zip: FEDERAL WAY, WA 98003-5006  
Legal Phone Number: (253)835-2702  
Legal Effective Date: 02/13/2001  
Land Organization Name: Federal Way City  
Land Organization Type: Municipal  
Land Contact: Not reported  
Land Address: 31130 28TH AVE S  
Land City,State,Zip: FEDERAL WAY, WA 98003-5006  
Land Phone Number: (253)835-2702  
Operator Organization Name: Federal Way City Maintenance Yard  
Operator Organization Type: Municipal  
Operator: Not reported  
Operator Address: 31130 28TH AVE S  
Operator Address 2: Not reported  
Operator City,State,Zip: FEDERAL WAY, WA 98003-5006  
Operator Phone Number: (253)835-2702  
Operator Effective Date: 03/19/1997  
Site Contact: GENE GREENFIELD  
Site Contact Address: 31130 28TH AVE S  
Contact City,State,Zip: FEDERAL WAY, WA 98003-5006  
Site Contact Phone Number: 253-835-2727  
Site Contact Email: gene.greenfield@cityoffederalway.com  
Gen Status Code: SQG  
Monthly Generation: False  
Batch Generation: False  
One Time Generation: True  
Transport Own Waste: False  
Tranports Other Waste: False  
Recycler Onsite: False  
Transfer Facility: False  
Other Exemption: Not reported  
UW Battery Gen: False  
Used Oil Transporter: False  
Used Oil Transfer Facility: False  
Used Oil Processor: False  
Used Oil Refiner: False  
Used Oil Fuel Marketer Directs Shipments: False  
Used Oil Fuel Marketer Meets Specs: False  
Site Contact Address 2: Not reported  
SIC Code: Not reported  
CRK Number: Not reported  
Active: Not reported  
CAS Number: Not reported  
Chemical Name: Not reported  
EHS: Not reported  
EHS CAS Number: Not reported  
EHS Name: Not reported  
  
Name: FEDERAL WAY CITY MAINTENANCE YARD  
Address: 31130 28TH AVE S  
City,State,Zip: FEDERAL WAY, WA 98003  
Facility Address 2: Not reported  
Facility ID: 28649738  
EPA ID: WAH000001115  
NAICS: 237310  
State Waste Code Desc: Not reported  
Federal Waste Code Desc: Not reported

Map ID  
Direction  
Distance  
Elevation

MAP FINDINGS

Site

Database(s)

EDR ID Number  
EPA ID Number

FEDERAL WAY CITY MAINTENANCE YARD (Continued)

1001203975

Form Comm:	Not reported
Data Year:	2013
Permit by Rule:	False
Mailing Address 2:	Not reported
Treatment by Generator:	False
Mixed Radioactive Waste:	False
Importer of Hazardous Waste:	False
Immediate Recycler:	False
Treatment/Storage/Disposal/Recycling Facility:	False
Generator of Dangerous Fuel Waste:	False
Generator Marketing to Burner:	False
Other Marketers (i.e., blender, distributor, etc.):	False
Utility Boiler Burner:	False
Industry Boiler Burner:	False
Industrial Furnace:	False
Smelter Defferal:	False
Universal Waste:	Not reported
Off-Specification:	Not reported
LN Address 2:	Not reported
Tax Reg #:	911462550
Business Type:	Public
Mail Name:	Federal Way City Maintenance Yard
Mailing Address:	31130 28TH AVE S
Mailing City,State,Zip:	FEDERAL WAY, WA 98003-5006
Legal Organization Name:	Federal Way City
Legal Organization Type:	Municipal
Legal Contact:	Not reported
Legal Address:	P O Box 9718
Legal Address 2:	Not reported
Legal City,State,Zip:	FEDERAL WAY, WA 98063-9718
Legal Phone Number:	(253)835-2702
Legal Effective Date:	02/13/2001
Land Organization Name:	Federal Way City
Land Organization Type:	Municipal
Land Contact:	Not reported
Land Address:	P O Box 9718
Land City,State,Zip:	FEDERAL WAY, WA 98063-9718
Land Phone Number:	(253)835-2702
Operator Organization Name:	Not reported
Operator Organization Type:	Municipal
Operator:	GENE GREENFIELD
Operator Address:	31130 28TH AVE S
Operator Address 2:	Not reported
Operator City,State,Zip:	FEDERAL WAY, WA 98003-5006
Operator Phone Number:	(253) 835-2727
Operator Effective Date:	03/19/1997
Site Contact:	GENE GREENFIELD
Site Contact Address:	31130 28TH AVE S
Contact City,State,Zip:	FEDERAL WAY, WA 98003-5006
Site Contact Phone Number:	253-835-2727
Site Contact Email:	pat.foster@cityoffederalway.com
Gen Status Code:	XQG
Monthly Generation:	False
Batch Generation:	False
One Time Generation:	False
Transport Own Waste:	False
Tranports Other Waste:	False



Map ID  
Direction  
Distance  
Elevation

MAP FINDINGS

Site

Database(s)

EDR ID Number  
EPA ID Number

FEDERAL WAY CITY MAINTENANCE YARD (Continued)

1001203975

Recycler Onsite:	False
Transfer Facility:	False
Other Exemption:	Not reported
UW Battery Gen:	False
Used Oil Transporter:	False
Used Oil Transfer Facility:	False
Used Oil Processor:	False
Used Oil Refiner:	False
Used Oil Fuel Marketer Directs Shipments:	False
Used Oil Fuel Marketer Meets Specs:	False
Site Contact Address 2:	Not reported
SIC Code:	Not reported
CRK Number:	Not reported
Active:	Not reported
CAS Number:	Not reported
Chemical Name:	Not reported
EHS:	Not reported
EHS CAS Number:	Not reported
EHS Name:	Not reported
Name:	FEDERAL WAY CITY MAINTENANCE YARD
Address:	31130 28TH AVE S
City,State,Zip:	FEDERAL WAY, WA 98003
Facility Address 2:	Not reported
Facility ID:	28649738
EPA ID:	WAH000001115
NAICS:	237310
State Waste Code Desc:	Not reported
Federal Waste Code Desc:	Not reported
Form Comm:	Not reported
Data Year:	2012
Permit by Rule:	False
Mailing Address 2:	Not reported
Treatment by Generator:	False
Mixed Radioactive Waste:	False
Importer of Hazardous Waste:	False
Immediate Recycler:	False
Treatment/Storage/Disposal/Recycling Facility:	False
Generator of Dangerous Fuel Waste:	False
Generator Marketing to Burner:	False
Other Marketers (i.e., blender, distributor, etc.):	False
Utility Boiler Burner:	False
Industry Boiler Burner:	False
Industrial Furnace:	False
Smelter Defferal:	False
Universal Waste:	Not reported
Off-Specification:	Not reported
LN Address 2:	Not reported
Tax Reg #:	911462550
Business Type:	Public
Mail Name:	Federal Way City Maintenance Yard
Mailing Address:	31130 28TH AVE S
Mailing City,State,Zip:	FEDERAL WAY, WA 98003-5006
Legal Organization Name:	Federal Way City
Legal Organization Type:	Municipal
Legal Contact:	Not reported
Legal Address:	P O Box 9718

Map ID  
Direction  
Distance  
Elevation

MAP FINDINGS

Site

Database(s)

EDR ID Number  
EPA ID Number

FEDERAL WAY CITY MAINTENANCE YARD (Continued)

1001203975

Legal Address 2: Not reported  
Legal City,State,Zip: FEDERAL WAY, WA 98063-9718  
Legal Phone Number: (253)835-2702  
Legal Effective Date: 02/13/2001  
Land Organization Name: Federal Way City  
Land Organization Type: Municipal  
Land Contact: Not reported  
Land Address: P O Box 9718  
Land City,State,Zip: FEDERAL WAY, WA 98063-9718  
Land Phone Number: (253)835-2702  
Operator Organization Name: Not reported  
Operator Organization Type: Municipal  
Operator: Pat Foster  
Operator Address: 31130 28TH AVE S  
Operator Address 2: Not reported  
Operator City,State,Zip: FEDERAL WAY, WA 98003-5006  
Operator Phone Number: (253) 835-2727  
Operator Effective Date: 03/19/1997  
Site Contact: Pat Foster  
Site Contact Address: 31130 28TH AVE S  
Contact City,State,Zip: FEDERAL WAY, WA 98003-5006  
Site Contact Phone Number: 253-835-2727  
Site Contact Email: pat.foster@cityoffederalway.com  
Gen Status Code: XQG  
Monthly Generation: False  
Batch Generation: False  
One Time Generation: False  
Transport Own Waste: False  
Tranports Other Waste: False  
Recycler Onsite: False  
Transfer Facility: False  
Other Exemption: Not reported  
UW Battery Gen: False  
Used Oil Transporter: False  
Used Oil Transfer Facility: False  
Used Oil Processor: False  
Used Oil Refiner: False  
Used Oil Fuel Marketer Directs Shipments: False  
Used Oil Fuel Marketer Meets Specs: False  
Site Contact Address 2: Not reported  
SIC Code: Not reported  
CRK Number: Not reported  
Active: Not reported  
CAS Number: Not reported  
Chemical Name: Not reported  
EHS: Not reported  
EHS CAS Number: Not reported  
EHS Name: Not reported

Name: FEDERAL WAY CITY MAINTENANCE YARD  
Address: 31130 28TH AVE S  
City,State,Zip: FEDERAL WAY, WA 98003  
Facility Address 2: Not reported  
Facility ID: 28649738  
EPA ID: WAH000001115  
NAICS: 237310  
State Waste Code Desc: Not reported

Map ID  
Direction  
Distance  
Elevation

MAP FINDINGS

Site

Database(s)

EDR ID Number  
EPA ID Number

FEDERAL WAY CITY MAINTENANCE YARD (Continued)

1001203975

Federal Waste Code Desc:	Not reported
Form Comm:	Not reported
Data Year:	2011
Permit by Rule:	False
Mailing Address 2:	Not reported
Treatment by Generator:	False
Mixed Radioactive Waste:	False
Importer of Hazardous Waste:	False
Immediate Recycler:	False
Treatment/Storage/Disposal/Recycling Facility:	False
Generator of Dangerous Fuel Waste:	False
Generator Marketing to Burner:	False
Other Marketers (i.e., blender, distributor, etc.):	False
Utility Boiler Burner:	False
Industry Boiler Burner:	False
Industrial Furnace:	False
Smelter Defferal:	False
Universal Waste:	Not reported
Off-Specification:	Not reported
LN Address 2:	Not reported
Tax Reg #:	911462550
Business Type:	Public
Mail Name:	Federal Way City Maintenance Yard
Mailing Address:	31130 28TH AVE S
Mailing City,State,Zip:	FEDERAL WAY, WA 98003-5006
Legal Organization Name:	Federal Way City
Legal Organization Type:	Municipal
Legal Contact:	Not reported
Legal Address:	P O Box 9718
Legal Address 2:	Not reported
Legal City,State,Zip:	FEDERAL WAY, WA 98063-9718
Legal Phone Number:	(253)835-2702
Legal Effective Date:	02/13/2001
Land Organization Name:	Federal Way City
Land Organization Type:	Municipal
Land Contact:	Not reported
Land Address:	P O Box 9718
Land City,State,Zip:	FEDERAL WAY, WA 98063-9718
Land Phone Number:	(253)835-2702
Operator Organization Name:	Not reported
Operator Organization Type:	Municipal
Operator:	Pat Foster
Operator Address:	31130 28TH AVE S
Operator Address 2:	Not reported
Operator City,State,Zip:	FEDERAL WAY, WA 98003-5006
Operator Phone Number:	(253) 835-2727
Operator Effective Date:	03/19/1997
Site Contact:	Pat Foster
Site Contact Address:	31130 28TH AVE S
Contact City,State,Zip:	FEDERAL WAY, WA 98003-5006
Site Contact Phone Number:	253-835-2727
Site Contact Email:	pat.foster@cityoffederalway.com
Gen Status Code:	XQG
Monthly Generation:	False
Batch Generation:	False
One Time Generation:	False
Transport Own Waste:	False

Map ID  
Direction  
Distance  
Elevation

MAP FINDINGS

Site

Database(s)

EDR ID Number  
EPA ID Number

FEDERAL WAY CITY MAINTENANCE YARD (Continued)

1001203975

Tranports Other Waste:	False
Recycler Onsite:	False
Transfer Facility:	False
Other Exemption:	Not reported
UW Battery Gen:	False
Used Oil Transporter:	False
Used Oil Transfer Facility:	False
Used Oil Processor:	False
Used Oil Refiner:	False
Used Oil Fuel Marketer Directs Shipments:	False
Used Oil Fuel Marketer Meets Specs:	False
Site Contact Address 2:	Not reported
SIC Code:	Not reported
CRK Number:	Not reported
Active:	Not reported
CAS Number:	Not reported
Chemical Name:	Not reported
EHS:	Not reported
EHS CAS Number:	Not reported
EHS Name:	Not reported
Name:	FEDERAL WAY CITY MAINTENANCE YARD
Address:	31130 28TH AVE S
City,State,Zip:	FEDERAL WAY, WA 98003
Facility Address 2:	Not reported
Facility ID:	28649738
EPA ID:	WAH000001115
NAICS:	237310
State Waste Code Desc:	Not reported
Federal Waste Code Desc:	Not reported
Form Comm:	Not reported
Data Year:	2010
Permit by Rule:	False
Mailing Address 2:	Not reported
Treatment by Generator:	False
Mixed Radioactive Waste:	False
Importer of Hazardous Waste:	False
Immediate Recycler:	False
Treatment/Storage/Disposal/Recycling Facility:	False
Generator of Dangerous Fuel Waste:	False
Generator Marketing to Burner:	False
Other Marketers (i.e., blender, distributor, etc.):	False
Utility Boiler Burner:	False
Industry Boiler Burner:	False
Industrial Furnace:	False
Smelter Defferal:	False
Universal Waste:	Not reported
Off-Specification:	Not reported
LN Address 2:	Not reported
Tax Reg #:	911462550
Business Type:	Public
Mail Name:	Federal Way City Maintenance Yard
Mailing Address:	31130 28TH AVE S
Mailing City,State,Zip:	FEDERAL WAY, WA 98003-5006
Legal Organization Name:	Federal Way City
Legal Organization Type:	Municipal
Legal Contact:	Not reported

Map ID  
Direction  
Distance  
Elevation

MAP FINDINGS

Site

Database(s)

EDR ID Number  
EPA ID Number

FEDERAL WAY CITY MAINTENANCE YARD (Continued)

1001203975

Legal Address: P O Box 9718  
Legal Address 2: Not reported  
Legal City,State,Zip: FEDERAL WAY, WA 98063-9718  
Legal Phone Number: (253)835-2702  
Legal Effective Date: 02/13/2001  
Land Organization Name: Federal Way City  
Land Organization Type: Municipal  
Land Contact: Not reported  
Land Address: P O Box 9718  
Land City,State,Zip: FEDERAL WAY, WA 98063-9718  
Land Phone Number: (253)835-2702  
Operator Organization Name: Not reported  
Operator Organization Type: Municipal  
Operator: Pat Foster  
Operator Address: 31130 28TH AVE S  
Operator Address 2: Not reported  
Operator City,State,Zip: FEDERAL WAY, WA 98003-5006  
Operator Phone Number: (253) 835-2727  
Operator Effective Date: 03/19/1997  
Site Contact: Pat Foster  
Site Contact Address: 31130 28TH AVE S  
Contact City,State,Zip: FEDERAL WAY, WA 98003-5006  
Site Contact Phone Number: 253-835-2727  
Site Contact Email: pat.foster@cityoffederalway.com  
Gen Status Code: XQG  
Monthly Generation: False  
Batch Generation: False  
One Time Generation: False  
Transport Own Waste: False  
Tranports Other Waste: False  
Recycler Onsite: False  
Transfer Facility: False  
Other Exemption: Not reported  
UW Battery Gen: False  
Used Oil Transporter: False  
Used Oil Transfer Facility: False  
Used Oil Processor: False  
Used Oil Refiner: False  
Used Oil Fuel Marketer Directs Shipments: False  
Used Oil Fuel Marketer Meets Specs: False  
Site Contact Address 2: Not reported  
SIC Code: Not reported  
CRK Number: Not reported  
Active: Not reported  
CAS Number: Not reported  
Chemical Name: Not reported  
EHS: Not reported  
EHS CAS Number: Not reported  
EHS Name: Not reported

Name: FEDERAL WAY CITY MAINTENANCE YARD  
Address: 31130 28TH AVE S  
City,State,Zip: FEDERAL WAY, WA 98003  
Facility Address 2: Not reported  
Facility ID: 28649738  
EPA ID: WAH000001115  
NAICS: 237310

Map ID  
Direction  
Distance  
Elevation

MAP FINDINGS

Site

Database(s)

EDR ID Number  
EPA ID Number

**FEDERAL WAY CITY MAINTENANCE YARD (Continued)**

**1001203975**

State Waste Code Desc: Not reported  
Federal Waste Code Desc: Not reported  
Form Comm: Not reported  
Data Year: 2009  
Permit by Rule: False  
Mailing Address 2: Not reported  
Treatment by Generator: False  
Mixed Radioactive Waste: False  
Importer of Hazardous Waste: False  
Immediate Recycler: False  
Treatment/Storage/Disposal/Recycling Facility: False  
Generator of Dangerous Fuel Waste: False  
Generator Marketing to Burner: False  
Other Marketers (i.e., blender, distributor, etc.): False  
Utility Boiler Burner: False  
Industry Boiler Burner: False  
Industrial Furnace: False  
Smelter Defferal: False  
Universal Waste: Not reported  
Off-Specification: Not reported  
LN Address 2: Not reported  
Tax Reg #: 911462550  
Business Type: Public  
Mail Name: Federal Way City Maintenance Yard  
Mailing Address: 31130 28TH AVE S  
Mailing City,State,Zip: FEDERAL WAY, WA 98003-5006  
Legal Organization Name: Federal Way City  
Legal Organization Type: Municipal  
Legal Contact: Not reported  
Legal Address: P O Box 9718  
Legal Address 2: Not reported  
Legal City,State,Zip: FEDERAL WAY, WA 98063-9718  
Legal Phone Number: (253)835-2702  
Legal Effective Date: 02/13/2001  
Land Organization Name: Federal Way City  
Land Organization Type: Municipal  
Land Contact: Not reported  
Land Address: P O Box 9718  
Land City,State,Zip: FEDERAL WAY, WA 98063-9718  
Land Phone Number: (253)835-2702  
Operator Organization Name: Not reported  
Operator Organization Type: Municipal  
Operator: Pat Foster  
Operator Address: 31130 28TH AVE S  
Operator Address 2: Not reported  
Operator City,State,Zip: FEDERAL WAY, WA 98003-5006  
Operator Phone Number: (253) 835-2727  
Operator Effective Date: 03/19/1997  
Site Contact: Pat Foster  
Site Contact Address: 31130 28TH AVE S  
Contact City,State,Zip: FEDERAL WAY, WA 98003-5006  
Site Contact Phone Number: 253-835-2727  
Site Contact Email: pat.foster@cityoffederalway.com  
Gen Status Code: XQG  
Monthly Generation: False  
Batch Generation: False  
One Time Generation: False

Map ID  
Direction  
Distance  
Elevation

MAP FINDINGS

Site

Database(s)

EDR ID Number  
EPA ID Number

FEDERAL WAY CITY MAINTENANCE YARD (Continued)

1001203975

Transport Own Waste:	False
Tranports Other Waste:	False
Recycler Onsite:	False
Transfer Facility:	False
Other Exemption:	Not reported
UW Battery Gen:	False
Used Oil Transporter:	False
Used Oil Transfer Facility:	False
Used Oil Processor:	False
Used Oil Refiner:	False
Used Oil Fuel Marketer Directs Shipments:	False
Used Oil Fuel Marketer Meets Specs:	False
Site Contact Address 2:	Not reported
SIC Code:	Not reported
CRK Number:	Not reported
Active:	Not reported
CAS Number:	Not reported
Chemical Name:	Not reported
EHS:	Not reported
EHS CAS Number:	Not reported
EHS Name:	Not reported
Name:	FEDERAL WAY CITY MAINTENANCE YARD
Address:	31130 28TH AVE S
City,State,Zip:	FEDERAL WAY, WA 98003
Facility Address 2:	Not reported
Facility ID:	28649738
EPA ID:	WAH000001115
NAICS:	23731
State Waste Code Desc:	Not reported
Federal Waste Code Desc:	Not reported
Form Comm:	Not reported
Data Year:	2008
Permit by Rule:	False
Mailing Address 2:	Not reported
Treatment by Generator:	False
Mixed Radioactive Waste:	False
Importer of Hazardous Waste:	False
Immediate Recycler:	False
Treatment/Storage/Disposal/Recycling Facility:	False
Generator of Dangerous Fuel Waste:	False
Generator Marketing to Burner:	False
Other Marketers (i.e., blender, distributor, etc.):	False
Utility Boiler Burner:	False
Industry Boiler Burner:	False
Industrial Furnace:	False
Smelter Defferal:	False
Universal Waste:	Not reported
Off-Specification:	Not reported
LN Address 2:	Not reported
Tax Reg #:	911462550
Business Type:	Public
Mail Name:	Federal Way City Maintenance Yard
Mailing Address:	31130 28TH AVE S
Mailing City,State,Zip:	FEDERAL WAY, WA 98003-5006
Legal Organization Name:	Federal Way City
Legal Organization Type:	Municipal

Map ID  
Direction  
Distance  
Elevation

MAP FINDINGS

Site

Database(s)

EDR ID Number  
EPA ID Number

FEDERAL WAY CITY MAINTENANCE YARD (Continued)

1001203975

Legal Contact:	Not reported
Legal Address:	P O Box 9718
Legal Address 2:	Not reported
Legal City,State,Zip:	FEDERAL WAY, WA 98063-9718
Legal Phone Number:	(253)835-2702
Legal Effective Date:	02/13/2001
Land Organization Name:	Federal Way City
Land Organization Type:	Municipal
Land Contact:	Not reported
Land Address:	P O Box 9718
Land City,State,Zip:	FEDERAL WAY, WA 98063-9718
Land Phone Number:	(253)835-2702
Operator Organization Name:	Not reported
Operator Organization Type:	Municipal
Operator:	Pat Foster
Operator Address:	31130 28TH AVE S
Operator Address 2:	Not reported
Operator City,State,Zip:	FEDERAL WAY, WA 98003-5006
Operator Phone Number:	(253) 835-2727
Operator Effective Date:	03/19/1997
Site Contact:	Pat Foster
Site Contact Address:	31130 28TH AVE S
Contact City,State,Zip:	FEDERAL WAY, WA 98003-5006
Site Contact Phone Number:	253-835-2727
Site Contact Email:	patf@fedway.org
Gen Status Code:	XQG
Monthly Generation:	False
Batch Generation:	False
One Time Generation:	False
Transport Own Waste:	False
Tranports Other Waste:	False
Recycler Onsite:	False
Transfer Facility:	False
Other Exemption:	Not reported
UW Battery Gen:	False
Used Oil Transporter:	False
Used Oil Transfer Facility:	False
Used Oil Processor:	False
Used Oil Refiner:	False
Used Oil Fuel Marketer Directs Shipments:	False
Used Oil Fuel Marketer Meets Specs:	False
Site Contact Address 2:	Not reported
SIC Code:	Not reported
CRK Number:	Not reported
Active:	Not reported
CAS Number:	Not reported
Chemical Name:	Not reported
EHS:	Not reported
EHS CAS Number:	Not reported
EHS Name:	Not reported

[Click this hyperlink](#) while viewing on your computer to access  
1 additional WA MANIFEST: record(s) in the EDR Site Report.



Map ID  
Direction  
Distance  
Elevation

MAP FINDINGS

Site

Database(s)

EDR ID Number  
EPA ID Number

**AC154**     **ADVANCED AUTOMOTIVE TECHNOLOGY**  
**SE**         **1750 S 327TH ST C-2**  
**< 1/8**      **FEDERAL WAY, WA 98003**  
**0.098 mi.**  
**520 ft.**     **Site 1 of 2 in cluster AC**

**EDR Hist Auto**     **1020311475**  
**N/A**

**Actual:**         EDR Hist Auto  
**420 ft.**

**Focus Map:**  
**5**

Year:	Name:	Type:
1996	H C AUTO CARE INC	General Automotive Repair Shops
1996	ADVANCED AUTOMOTIVE TECHNOLOGY	General Automotive Repair Shops
1997	ADVANCED AUTOMOTIVE TECHNOLOGY	General Automotive Repair Shops
1998	ADVANCED AUTOMOTIVE TECHNOLOGY	General Automotive Repair Shops
1999	ADVANCED AUTOMOTIVE TECHNOLOGY	General Automotive Repair Shops
2000	ADVANCED AUTOMOTIVE TECHNOLOGY	General Automotive Repair Shops
2001	ADVANCED AUTOMOTIVE TECHNOLOGY	General Automotive Repair Shops
2002	ADVANCED AUTOMOTIVE TECHNOLOGY	General Automotive Repair Shops
2003	ADVANCED AUTOMOTIVE TECHNOLOGY	General Automotive Repair Shops
2004	ADVANCED AUTOMOTIVE TECHNOLOGY	General Automotive Repair Shops
2005	ADVANCED AUTOMOTIVE TECHNOLOGY	General Automotive Repair Shops
2006	ADVANCED AUTOMOTIVE TECHNOLOGY	General Automotive Repair Shops
2007	ADVANCED AUTOMOTIVE TECHNOLOGY	General Automotive Repair Shops
2008	CALTONS PERFORMANCE TRANSM	Automotive Transmission Repair Shops
2008	ADVANCED AUTOMOTIVE TECHNOLOGY	General Automotive Repair Shops
2009	ADVANCED AUTOMOTIVE TECHNOLOGY	General Automotive Repair Shops
2010	ADVANCED AUTOMOTIVE TECHNOLOGY	General Automotive Repair Shops
2011	ADVANCED AUTOMOTIVE TECHNOLOGY	General Automotive Repair Shops
2012	ADVANCED AUTOMOTIVE TECHNOLOGY	General Automotive Repair Shops
2013	ADVANCED AUTOMOTIVE TECHNOLOGY	General Automotive Repair Shops
2014	ADVANCED AUTOMOTIVE TECHNOLOGY	General Automotive Repair Shops

**AC155**     **BOB BJORNEBYS FEDERAL WAY COLLISION INC**  
**SE**         **1750 S 327TH BLDG A**  
**< 1/8**      **FEDERAL WAY, WA 98003**  
**0.103 mi.**  
**543 ft.**     **Site 2 of 2 in cluster AC**

**WA ALLSITES**     **1000455887**  
**RCRA NonGen / NLR**     **WAD988477998**  
**FINDS**  
**ECHO**  
**WA MANIFEST**

**Actual:**  
**421 ft.**

**ALLSITES:**

**Focus Map:**  
**5**

Name:	BOB BJORNEBYS FEDERAL WAY COLLISION INC
Facility Id:	45959256
Interaction:	46116
Interaction 1:	I
Interaction 2:	HWG
Ecology Program:	HAZWASTE
Program Data:	TURBOWASTE
Facility Alt.:	BOB BJORNEBYS FEDERAL WAY COLLISION INC
Program ID:	WAD988477998
Date Interaction:	1990-09-25 00:00:00
Date Interaction 3:	Hazardous Waste Generator
Latitude:	47.309674395999998
Longitude:	-122.31349518

**RCRA NonGen / NLR:**

Date Form Received by Agency:	2009-04-28 00:00:00.0
Handler Name:	BOB BJORNEBYS FEDERAL WAY COLLISION INC
Handler Address:	1750 S 327TH BLDG A
Handler City,State,Zip:	FEDERAL WAY, WA 98003

Map ID  
Direction  
Distance  
Elevation

MAP FINDINGS

Site

Database(s)

EDR ID Number  
EPA ID Number

**BOB BJORNEBYS FEDERAL WAY COLLISION INC (Continued)**

**1000455887**

EPA ID:	WAD988477998
Contact Name:	ROBERT BJORNEBY
Contact Address:	1750 S 327TH ST UNIT A
Contact City,State,Zip:	FEDERAL WAY, WA 98003
Contact Telephone:	253-874-9330
Contact Fax:	Not reported
Contact Email:	BOB@BOBBJORNEBYSFWC.COM
Contact Title:	SEC/TREAS
EPA Region:	10
Land Type:	Private
Federal Waste Generator Description:	Not a generator, verified
Non-Notifier:	Not reported
Biennial Report Cycle:	Not reported
Accessibility:	Not reported
Active Site Indicator:	Not reported
State District Owner:	WA
State District:	NWRO
Mailing Address:	1750 S 327TH ST UNIT A
Mailing City,State,Zip:	FEDERAL WAY, WA 98003
Owner Name:	BOB BJORNEBYS FEDERAL WAY COLL
Owner Type:	Private
Operator Name:	BOB BJORNEBY'S FEDERAL WAY COLLISION
Operator Type:	Private
Short-Term Generator Activity:	No
Importer Activity:	No
Mixed Waste Generator:	No
Transporter Activity:	No
Transfer Facility Activity:	No
Recycler Activity with Storage:	No
Small Quantity On-Site Burner Exemption:	No
Smelting Melting and Refining Furnace Exemption:	No
Underground Injection Control:	No
Off-Site Waste Receipt:	No
Universal Waste Indicator:	No
Universal Waste Destination Facility:	No
Federal Universal Waste:	No
Active Site Fed-Reg Treatment Storage and Disposal Facility:	Not reported
Active Site Converter Treatment storage and Disposal Facility:	Not reported
Active Site State-Reg Treatment Storage and Disposal Facility:	Not reported
Active Site State-Reg Handler:	---
Federal Facility Indicator:	Not reported
Hazardous Secondary Material Indicator:	NN
Sub-Part K Indicator:	Not reported
Commercial TSD Indicator:	No
Treatment Storage and Disposal Type:	Not reported
2018 GPRA Permit Baseline:	Not on the Baseline
2018 GPRA Renewals Baseline:	Not on the Baseline
Permit Renewals Workload Universe:	Not reported
Permit Workload Universe:	Not reported
Permit Progress Universe:	Not reported
Post-Closure Workload Universe:	Not reported
Closure Workload Universe:	Not reported
202 GPRA Corrective Action Baseline:	No
Corrective Action Workload Universe:	No
Subject to Corrective Action Universe:	No
Non-TSDs Where RCRA CA has Been Imposed Universe:	No
TSDs Potentially Subject to CA Under 3004 (u)/(v) Universe:	No

Map ID  
Direction  
Distance  
Elevation

MAP FINDINGS

Site

Database(s)

EDR ID Number  
EPA ID Number

**BOB BJORNEBYS FEDERAL WAY COLLISION INC (Continued)**

**1000455887**

TSDFs Only Subject to CA under Discretionary Auth Universe: No  
Corrective Action Priority Ranking: No NCAPS ranking  
Environmental Control Indicator: No  
Institutional Control Indicator: No  
Human Exposure Controls Indicator: N/A  
Groundwater Controls Indicator: N/A  
Operating TSDF Universe: Not reported  
Full Enforcement Universe: Not reported  
Significant Non-Complier Universe: No  
Unaddressed Significant Non-Complier Universe: No  
Addressed Significant Non-Complier Universe: No  
Significant Non-Complier With a Compliance Schedule Universe: No  
Financial Assurance Required: Not reported  
Handler Date of Last Change: 2018-05-09 17:35:55.0  
Recognized Trader-Importer: No  
Recognized Trader-Exporter: No  
Importer of Spent Lead Acid Batteries: No  
Exporter of Spent Lead Acid Batteries: No  
Recycler Activity Without Storage: No  
Manifest Broker: No  
Sub-Part P Indicator: Not reported

Biennial: List of Years

Year: 2007

[Click Here for Biennial Reporting System Data:](#)

Year: 2005

[Click Here for Biennial Reporting System Data:](#)

Year: 2003

[Click Here for Biennial Reporting System Data:](#)

Hazardous Waste Summary:

Waste Code: D001  
Waste Description: IGNITABLE WASTE

Waste Code: D002  
Waste Description: CORROSIVE WASTE

Waste Code: D003  
Waste Description: REACTIVE WASTE

Waste Code: D012  
Waste Description: ENDRIN  
(1,2,3,4,10,10-HEXACHLORO-1,7-EPOXY-1,4,4A,5,6,7,8,8A-OCTAHYDRO-1,4-EN  
DO, ENDO-5,8-DIMETH-ANO-NAPHTHALENE)

Waste Code: D043  
Waste Description: VINYL CHLORIDE

Waste Code: F001  
Waste Description: THE FOLLOWING SPENT HALOGENATED SOLVENTS USED IN DEGREASING:  
TETRACHLOROETHYLENE, TRICHLOROETHYLENE, METHYLENE CHLORIDE,  
1,1,1-TRICHLOROETHANE, CARBON TETRACHLORIDE AND CHLORINATED  
FLUOROCARBONS; ALL SPENT SOLVENT MIXTURES/BLENDS USED IN DEGREASING

Map ID  
Direction  
Distance  
Elevation

MAP FINDINGS

Site

Database(s)

EDR ID Number  
EPA ID Number

**BOB BJORNEBYS FEDERAL WAY COLLISION INC (Continued)**

**1000455887**

CONTAINING, BEFORE USE, A TOTAL OF TEN PERCENT OR MORE (BY VOLUME) OF ONE OR MORE OF THE ABOVE HALOGENATED SOLVENTS OR THOSE SOLVENTS LISTED IN F002, F004, AND F005; AND STILL BOTTOMS FROM THE RECOVERY OF THESE SPENT SOLVENTS AND SPENT SOLVENT MIXTURES.

Waste Code: F005  
Waste Description:

THE FOLLOWING SPENT NONHALOGENATED SOLVENTS: TOLUENE, METHYL ETHYL KETONE, CARBON DISULFIDE, ISOBUTANOL, PYRIDINE, BENZENE, 2-ETHOXYETHANOL, AND 2-NITROPROPANE; ALL SPENT SOLVENT MIXTURES/BLENDS CONTAINING, BEFORE USE, A TOTAL OF TEN PERCENT OR MORE (BY VOLUME) OF ONE OR MORE OF THE ABOVE NONHALOGENATED SOLVENTS OR THOSE SOLVENTS LISTED IN F001, F002, OR F004; AND STILL BOTTOMS FROM THE RECOVERY OF THESE SPENT SOLVENTS AND SPENT SOLVENT MIXTURES.

Waste Code: F009  
Waste Description:

SPENT STRIPPING AND CLEANING BATH SOLUTIONS FROM ELECTROPLATING OPERATIONS IN WHICH CYANIDES ARE USED IN THE PROCESS.

Handler - Owner Operator:

Owner/Operator Indicator: Operator  
Owner/Operator Name: BOB BJORNEBYS FEDERAL WAY COLLISION INC  
Legal Status: Private  
Date Became Current: Not reported  
Date Ended Current: Not reported  
Owner/Operator Address: 1750 S 327TH BLDG A  
Owner/Operator City,State,Zip: FEDERAL WAY, WA 98003  
Owner/Operator Telephone: 000-000-0000  
Owner/Operator Telephone Ext: Not reported  
Owner/Operator Fax: Not reported  
Owner/Operator Email: Not reported

Owner/Operator Indicator: Operator  
Owner/Operator Name: BJORNEBY, ROBERT  
Legal Status: Private  
Date Became Current: Not reported  
Date Ended Current: Not reported  
Owner/Operator Address: 1750 S 327TH ST UNIT A  
Owner/Operator City,State,Zip: FEDERAL WAY, WA 98003  
Owner/Operator Telephone: 360-874-9330  
Owner/Operator Telephone Ext: Not reported  
Owner/Operator Fax: Not reported  
Owner/Operator Email: Not reported

Owner/Operator Indicator: Owner  
Owner/Operator Name: BOB BJORNEBYS FEDERAL WAY COLL  
Legal Status: Private  
Date Became Current: 1996-08-16 00:00:00.  
Date Ended Current: Not reported  
Owner/Operator Address: 1750 S 327TH ST UNIT A  
Owner/Operator City,State,Zip: FEDERAL WAY, WA 98003  
Owner/Operator Telephone: 253-874-9330  
Owner/Operator Telephone Ext: Not reported  
Owner/Operator Fax: Not reported  
Owner/Operator Email: Not reported

Owner/Operator Indicator: Owner  
Owner/Operator Name: KUECKER, WENDLE

Map ID  
Direction  
Distance  
Elevation

MAP FINDINGS

Site

Database(s)

EDR ID Number  
EPA ID Number

**BOB BJORNEBYS FEDERAL WAY COLLISION INC (Continued)**

**1000455887**

Legal Status: Private  
Date Became Current: Not reported  
Date Ended Current: Not reported  
Owner/Operator Address: 32610 PACIFIC HWY S  
Owner/Operator City,State,Zip: FEDERAL WAY, WA 98003  
Owner/Operator Telephone: 253-838-6161  
Owner/Operator Telephone Ext: Not reported  
Owner/Operator Fax: Not reported  
Owner/Operator Email: Not reported

Owner/Operator Indicator: Owner  
Owner/Operator Name: KUECKER, WENDLE  
Legal Status: Private  
Date Became Current: Not reported  
Date Ended Current: Not reported  
Owner/Operator Address: 32610 PACIFIC HWY S  
Owner/Operator City,State,Zip: FEDERAL WAY, WA 98003  
Owner/Operator Telephone: 253-838-6161  
Owner/Operator Telephone Ext: Not reported  
Owner/Operator Fax: Not reported  
Owner/Operator Email: Not reported

Owner/Operator Indicator: Operator  
Owner/Operator Name: BOB BJORNEBY'S FEDERAL WAY COLLISION  
Legal Status: Private  
Date Became Current: Not reported  
Date Ended Current: Not reported  
Owner/Operator Address: 1750 S 327TH ST UNIT A  
Owner/Operator City,State,Zip: FEDERAL WAY, WA 98003  
Owner/Operator Telephone: 253-874-9330  
Owner/Operator Telephone Ext: Not reported  
Owner/Operator Fax: Not reported  
Owner/Operator Email: Not reported

Owner/Operator Indicator: Owner  
Owner/Operator Name: KUECKER, WENDLE  
Legal Status: Private  
Date Became Current: Not reported  
Date Ended Current: Not reported  
Owner/Operator Address: 32610 PACIFIC HWY S  
Owner/Operator City,State,Zip: FEDERAL WAY, WA 98003-6475  
Owner/Operator Telephone: 253-838-6161  
Owner/Operator Telephone Ext: Not reported  
Owner/Operator Fax: Not reported  
Owner/Operator Email: Not reported

Owner/Operator Indicator: Owner  
Owner/Operator Name: KUECKER, WENDLE  
Legal Status: Private  
Date Became Current: Not reported  
Date Ended Current: Not reported  
Owner/Operator Address: 32610 PACIFIC HWY S  
Owner/Operator City,State,Zip: FEDERAL WAY, WA 98003  
Owner/Operator Telephone: 253-838-6161  
Owner/Operator Telephone Ext: Not reported  
Owner/Operator Fax: Not reported  
Owner/Operator Email: Not reported

Map ID  
Direction  
Distance  
Elevation

MAP FINDINGS

Site

Database(s)

EDR ID Number  
EPA ID Number

**BOB BJORNEBYS FEDERAL WAY COLLISION INC (Continued)**

**1000455887**

Owner/Operator Indicator: Owner  
Owner/Operator Name: BOB BJORNEBYS FEDERAL WAY COLL  
Legal Status: Private  
Date Became Current: 1996-08-16 00:00:00.  
Date Ended Current: Not reported  
Owner/Operator Address: 1750 S 327TH ST UNIT A  
Owner/Operator City,State,Zip: FEDERAL WAY, WA 98003  
Owner/Operator Telephone: 253-874-9330  
Owner/Operator Telephone Ext: Not reported  
Owner/Operator Fax: Not reported  
Owner/Operator Email: Not reported

Owner/Operator Indicator: Operator  
Owner/Operator Name: BJORNEBY, ROBERT  
Legal Status: Private  
Date Became Current: Not reported  
Date Ended Current: Not reported  
Owner/Operator Address: 1750 S 327TH ST UNIT A  
Owner/Operator City,State,Zip: FEDERAL WAY, WA 98003  
Owner/Operator Telephone: 360-874-9330  
Owner/Operator Telephone Ext: Not reported  
Owner/Operator Fax: Not reported  
Owner/Operator Email: Not reported

Owner/Operator Indicator: Owner  
Owner/Operator Name: BOB BJORNEBYS FEDERAL WAY COLL  
Legal Status: Private  
Date Became Current: 1996-08-16 00:00:00.  
Date Ended Current: Not reported  
Owner/Operator Address: 1750 S 327TH ST UNIT A  
Owner/Operator City,State,Zip: FEDERAL WAY, WA 98003  
Owner/Operator Telephone: 253-874-9330  
Owner/Operator Telephone Ext: Not reported  
Owner/Operator Fax: Not reported  
Owner/Operator Email: Not reported

Owner/Operator Indicator: Operator  
Owner/Operator Name: BOB BJORNEBY'S FEDERAL WAY COLLISION  
Legal Status: Private  
Date Became Current: Not reported  
Date Ended Current: Not reported  
Owner/Operator Address: 1750 S 327TH ST UNIT A  
Owner/Operator City,State,Zip: FEDERAL WAY, WA 98003  
Owner/Operator Telephone: 253-874-9330  
Owner/Operator Telephone Ext: Not reported  
Owner/Operator Fax: Not reported  
Owner/Operator Email: Not reported

Owner/Operator Indicator: Operator  
Owner/Operator Name: BOB BJORNEBY'S FEDERAL WAY COLLISION  
Legal Status: Private  
Date Became Current: Not reported  
Date Ended Current: Not reported  
Owner/Operator Address: 1750 S 327TH ST UNIT A  
Owner/Operator City,State,Zip: FEDERAL WAY, WA 98003  
Owner/Operator Telephone: 253-874-9330  
Owner/Operator Telephone Ext: Not reported

Map ID  
Direction  
Distance  
Elevation

MAP FINDINGS

Site

Database(s)

EDR ID Number  
EPA ID Number

**BOB BJORNEBYS FEDERAL WAY COLLISION INC (Continued)**

**1000455887**

Owner/Operator Fax:	Not reported
Owner/Operator Email:	Not reported
Owner/Operator Indicator:	Owner
Owner/Operator Name:	BOB BJORNEBYS FEDERAL WAY COLL
Legal Status:	Private
Date Became Current:	1996-08-16 00:00:00.
Date Ended Current:	Not reported
Owner/Operator Address:	1750 S 327TH ST UNIT A
Owner/Operator City,State,Zip:	FEDERAL WAY, WA 98003
Owner/Operator Telephone:	253-874-9330
Owner/Operator Telephone Ext:	Not reported
Owner/Operator Fax:	Not reported
Owner/Operator Email:	Not reported
Owner/Operator Indicator:	Owner
Owner/Operator Name:	ROBERT B
Legal Status:	Private
Date Became Current:	1996-08-16 00:00:00.
Date Ended Current:	Not reported
Owner/Operator Address:	1750 S 327TH ST UNIT A
Owner/Operator City,State,Zip:	FEDERAL WAY, WA 98003-6439
Owner/Operator Telephone:	253-874-9330
Owner/Operator Telephone Ext:	Not reported
Owner/Operator Fax:	Not reported
Owner/Operator Email:	Not reported
Owner/Operator Indicator:	Owner
Owner/Operator Name:	BOB BJORNEBYS FEDERAL WAY COLLISION INC
Legal Status:	Private
Date Became Current:	Not reported
Date Ended Current:	Not reported
Owner/Operator Address:	1750 S 327TH BLDG A
Owner/Operator City,State,Zip:	FEDERAL WAY, WA 98003
Owner/Operator Telephone:	000-000-0000
Owner/Operator Telephone Ext:	Not reported
Owner/Operator Fax:	Not reported
Owner/Operator Email:	Not reported
Owner/Operator Indicator:	Owner
Owner/Operator Name:	BOB BJORNEBYS FEDERAL WAY COLL
Legal Status:	Private
Date Became Current:	1996-08-16 00:00:00.
Date Ended Current:	Not reported
Owner/Operator Address:	1750 S 327TH ST UNIT A
Owner/Operator City,State,Zip:	FEDERAL WAY, WA 98003
Owner/Operator Telephone:	253-874-9330
Owner/Operator Telephone Ext:	Not reported
Owner/Operator Fax:	Not reported
Owner/Operator Email:	Not reported
Owner/Operator Indicator:	Owner
Owner/Operator Name:	KUECKER, WENDLE
Legal Status:	Private
Date Became Current:	Not reported
Date Ended Current:	Not reported
Owner/Operator Address:	32610 PACIFIC HWY S

Map ID  
Direction  
Distance  
Elevation

MAP FINDINGS

Site

Database(s)

EDR ID Number  
EPA ID Number

**BOB BJORNEBYS FEDERAL WAY COLLISION INC (Continued)**

**1000455887**

Owner/Operator City,State,Zip: FEDERAL WAY, WA 98003  
Owner/Operator Telephone: 253-838-6161  
Owner/Operator Telephone Ext: Not reported  
Owner/Operator Fax: Not reported  
Owner/Operator Email: Not reported

Owner/Operator Indicator: Owner  
Owner/Operator Name: BOB BJORNEBYS FEDERAL WAY COLLISION INC  
Legal Status: Private  
Date Became Current: Not reported  
Date Ended Current: Not reported  
Owner/Operator Address: 1750 S 327TH BLDG A  
Owner/Operator City,State,Zip: FEDERAL WAY, WA 98003  
Owner/Operator Telephone: 000-000-0000  
Owner/Operator Telephone Ext: Not reported  
Owner/Operator Fax: Not reported  
Owner/Operator Email: Not reported

Owner/Operator Indicator: Owner  
Owner/Operator Name: BOB BJORNEBYS FEDERAL WAY COLLISION INC  
Legal Status: Private  
Date Became Current: Not reported  
Date Ended Current: Not reported  
Owner/Operator Address: 1750 S 327TH BLDG A  
Owner/Operator City,State,Zip: FEDERAL WAY, WA 98003  
Owner/Operator Telephone: 000-000-0000  
Owner/Operator Telephone Ext: Not reported  
Owner/Operator Fax: Not reported  
Owner/Operator Email: Not reported

Owner/Operator Indicator: Owner  
Owner/Operator Name: BOB BJORNEBYS FEDERAL WAY COLL  
Legal Status: Private  
Date Became Current: 1996-08-16 00:00:00.  
Date Ended Current: Not reported  
Owner/Operator Address: 1750 S 327TH ST UNIT A  
Owner/Operator City,State,Zip: FEDERAL WAY, WA 98003  
Owner/Operator Telephone: 253-874-9330  
Owner/Operator Telephone Ext: Not reported  
Owner/Operator Fax: Not reported  
Owner/Operator Email: Not reported

Owner/Operator Indicator: Operator  
Owner/Operator Name: BOB BJORNEBY'S FEDERAL WAY COLLISION  
Legal Status: Private  
Date Became Current: Not reported  
Date Ended Current: Not reported  
Owner/Operator Address: 1750 S 327TH ST UNIT A  
Owner/Operator City,State,Zip: FEDERAL WAY, WA 98003  
Owner/Operator Telephone: 253-874-9330  
Owner/Operator Telephone Ext: Not reported  
Owner/Operator Fax: Not reported  
Owner/Operator Email: Not reported

Owner/Operator Indicator: Owner  
Owner/Operator Name: BOB BJORNEBYS FEDERAL WAY COLL  
Legal Status: Private



Map ID  
Direction  
Distance  
Elevation

MAP FINDINGS

Site

Database(s)

EDR ID Number  
EPA ID Number

**BOB BJORNEBYS FEDERAL WAY COLLISION INC (Continued)**

**1000455887**

Date Became Current: 1996-08-16 00:00:00.  
Date Ended Current: Not reported  
Owner/Operator Address: 1750 S 327TH ST UNIT A  
Owner/Operator City,State,Zip: FEDERAL WAY, WA 98003  
Owner/Operator Telephone: 253-874-9330  
Owner/Operator Telephone Ext: Not reported  
Owner/Operator Fax: Not reported  
Owner/Operator Email: Not reported

Owner/Operator Indicator: Owner  
Owner/Operator Name: KUECKER, WENDLE  
Legal Status: Private  
Date Became Current: Not reported  
Date Ended Current: Not reported  
Owner/Operator Address: 32610 PACIFIC HWY S  
Owner/Operator City,State,Zip: FEDERAL WAY, WA 98003  
Owner/Operator Telephone: 253-838-6161  
Owner/Operator Telephone Ext: Not reported  
Owner/Operator Fax: Not reported  
Owner/Operator Email: Not reported

Owner/Operator Indicator: Owner  
Owner/Operator Name: KUECKER, WENDLE  
Legal Status: Private  
Date Became Current: Not reported  
Date Ended Current: Not reported  
Owner/Operator Address: 32610 PACIFIC HWY S  
Owner/Operator City,State,Zip: FEDERAL WAY, WA 98003  
Owner/Operator Telephone: 253-838-6161  
Owner/Operator Telephone Ext: Not reported  
Owner/Operator Fax: Not reported  
Owner/Operator Email: Not reported

Owner/Operator Indicator: Operator  
Owner/Operator Name: BOB BJORNEBY'S FEDERAL WAY COLLISION  
Legal Status: Private  
Date Became Current: Not reported  
Date Ended Current: Not reported  
Owner/Operator Address: 1750 S 327TH ST UNIT A  
Owner/Operator City,State,Zip: FEDERAL WAY, WA 98003  
Owner/Operator Telephone: 253-874-9330  
Owner/Operator Telephone Ext: Not reported  
Owner/Operator Fax: Not reported  
Owner/Operator Email: Not reported

Owner/Operator Indicator: Operator  
Owner/Operator Name: BOB BJORNEBY'S FEDERAL WAY COLLISION  
Legal Status: Private  
Date Became Current: Not reported  
Date Ended Current: Not reported  
Owner/Operator Address: 1750 S 327TH ST UNIT A  
Owner/Operator City,State,Zip: FEDERAL WAY, WA 98003  
Owner/Operator Telephone: 253-874-9330  
Owner/Operator Telephone Ext: Not reported  
Owner/Operator Fax: Not reported  
Owner/Operator Email: Not reported

Map ID  
Direction  
Distance  
Elevation

MAP FINDINGS

Site

Database(s)

EDR ID Number  
EPA ID Number

**BOB BJORNEBYS FEDERAL WAY COLLISION INC (Continued)**

**1000455887**

Owner/Operator Indicator: Owner  
Owner/Operator Name: KUECKER, WENDLE  
Legal Status: Private  
Date Became Current: Not reported  
Date Ended Current: Not reported  
Owner/Operator Address: 32610 PACIFIC HWY S  
Owner/Operator City,State,Zip: FEDERAL WAY, WA 98003  
Owner/Operator Telephone: 253-838-6161  
Owner/Operator Telephone Ext: Not reported  
Owner/Operator Fax: Not reported  
Owner/Operator Email: Not reported

Owner/Operator Indicator: Owner  
Owner/Operator Name: KUECKER, WENDLE  
Legal Status: Private  
Date Became Current: Not reported  
Date Ended Current: Not reported  
Owner/Operator Address: 32610 PACIFIC HWY S  
Owner/Operator City,State,Zip: FEDERAL WAY, WA 98003  
Owner/Operator Telephone: 253-838-6161  
Owner/Operator Telephone Ext: Not reported  
Owner/Operator Fax: Not reported  
Owner/Operator Email: Not reported

Owner/Operator Indicator: Operator  
Owner/Operator Name: BJORNEBY, ROBERT  
Legal Status: Private  
Date Became Current: Not reported  
Date Ended Current: Not reported  
Owner/Operator Address: 1750 S 327TH ST UNIT A  
Owner/Operator City,State,Zip: FEDERAL WAY, WA 98003  
Owner/Operator Telephone: 360-874-9330  
Owner/Operator Telephone Ext: Not reported  
Owner/Operator Fax: Not reported  
Owner/Operator Email: Not reported

Owner/Operator Indicator: Owner  
Owner/Operator Name: KUECKER, WENDLE  
Legal Status: Private  
Date Became Current: Not reported  
Date Ended Current: Not reported  
Owner/Operator Address: 32610 PACIFIC HWY S  
Owner/Operator City,State,Zip: FEDERAL WAY, WA 98003  
Owner/Operator Telephone: 253-838-6161  
Owner/Operator Telephone Ext: Not reported  
Owner/Operator Fax: Not reported  
Owner/Operator Email: Not reported

Owner/Operator Indicator: Owner  
Owner/Operator Name: BOB BJORNEBYS FEDERAL WAY COLL  
Legal Status: Private  
Date Became Current: 1996-08-16 00:00:00.  
Date Ended Current: Not reported  
Owner/Operator Address: 1750 S 327TH ST UNIT A  
Owner/Operator City,State,Zip: FEDERAL WAY, WA 98003-6439  
Owner/Operator Telephone: Not reported  
Owner/Operator Telephone Ext: Not reported

Map ID  
Direction  
Distance  
Elevation

MAP FINDINGS

Site

Database(s)

EDR ID Number  
EPA ID Number

**BOB BJORNEBYS FEDERAL WAY COLLISION INC (Continued)**

**1000455887**

Owner/Operator Fax:	Not reported
Owner/Operator Email:	Not reported
Owner/Operator Indicator:	Operator
Owner/Operator Name:	BOB BJORNEBY'S FEDERAL WAY COLLISION
Legal Status:	Private
Date Became Current:	1996-08-16 00:00:00.
Date Ended Current:	Not reported
Owner/Operator Address:	1750 S 327TH ST UNIT A
Owner/Operator City,State,Zip:	FEDERAL WAY, WA 98003-6439
Owner/Operator Telephone:	Not reported
Owner/Operator Telephone Ext:	Not reported
Owner/Operator Fax:	Not reported
Owner/Operator Email:	Not reported
Owner/Operator Indicator:	Owner
Owner/Operator Name:	KUECKER, WENDLE
Legal Status:	Private
Date Became Current:	Not reported
Date Ended Current:	Not reported
Owner/Operator Address:	32610 PACIFIC HWY S
Owner/Operator City,State,Zip:	FEDERAL WAY, WA 98003
Owner/Operator Telephone:	253-838-6161
Owner/Operator Telephone Ext:	Not reported
Owner/Operator Fax:	Not reported
Owner/Operator Email:	Not reported
Owner/Operator Indicator:	Owner
Owner/Operator Name:	BOB BJORNEBYS FEDERAL WAY COLLISION INC
Legal Status:	Private
Date Became Current:	Not reported
Date Ended Current:	Not reported
Owner/Operator Address:	1750 S 327TH BLDG A
Owner/Operator City,State,Zip:	FEDERAL WAY, WA 98003
Owner/Operator Telephone:	000-000-0000
Owner/Operator Telephone Ext:	Not reported
Owner/Operator Fax:	Not reported
Owner/Operator Email:	Not reported
Owner/Operator Indicator:	Owner
Owner/Operator Name:	BOB BJORNEBYS FEDERAL WAY COLL
Legal Status:	Private
Date Became Current:	1996-08-16 00:00:00.
Date Ended Current:	Not reported
Owner/Operator Address:	1750 S 327TH ST UNIT A
Owner/Operator City,State,Zip:	FEDERAL WAY, WA 98003
Owner/Operator Telephone:	253-874-9330
Owner/Operator Telephone Ext:	Not reported
Owner/Operator Fax:	Not reported
Owner/Operator Email:	Not reported
Owner/Operator Indicator:	Owner
Owner/Operator Name:	BOB BJORNEBYS FEDERAL WAY COLL
Legal Status:	Private
Date Became Current:	1996-08-16 00:00:00.
Date Ended Current:	Not reported
Owner/Operator Address:	1750 S 327TH ST UNIT A

Map ID  
Direction  
Distance  
Elevation

MAP FINDINGS

Site

Database(s)

EDR ID Number  
EPA ID Number

**BOB BJORNEBYS FEDERAL WAY COLLISION INC (Continued)**

**1000455887**

Owner/Operator City,State,Zip: FEDERAL WAY, WA 98003  
Owner/Operator Telephone: 253-874-9330  
Owner/Operator Telephone Ext: Not reported  
Owner/Operator Fax: Not reported  
Owner/Operator Email: Not reported

Owner/Operator Indicator: Operator  
Owner/Operator Name: BJORNEBY, ROBERT  
Legal Status: Private  
Date Became Current: Not reported  
Date Ended Current: Not reported  
Owner/Operator Address: 1750 S 327TH ST UNIT A  
Owner/Operator City,State,Zip: FEDERAL WAY, WA 98003  
Owner/Operator Telephone: 360-874-9330  
Owner/Operator Telephone Ext: Not reported  
Owner/Operator Fax: Not reported  
Owner/Operator Email: Not reported

Owner/Operator Indicator: Operator  
Owner/Operator Name: BOB BJORNEBY'S FEDERAL WAY COLLISION  
Legal Status: Private  
Date Became Current: Not reported  
Date Ended Current: Not reported  
Owner/Operator Address: 1750 S 327TH ST UNIT A  
Owner/Operator City,State,Zip: FEDERAL WAY, WA 98003  
Owner/Operator Telephone: 253-874-9330  
Owner/Operator Telephone Ext: Not reported  
Owner/Operator Fax: Not reported  
Owner/Operator Email: Not reported

Owner/Operator Indicator: Owner  
Owner/Operator Name: BOB BJORNEBYS FEDERAL WAY COLL  
Legal Status: Private  
Date Became Current: 1996-08-16 00:00:00.  
Date Ended Current: Not reported  
Owner/Operator Address: 1750 S 327TH ST UNIT A  
Owner/Operator City,State,Zip: FEDERAL WAY, WA 98003  
Owner/Operator Telephone: 253-874-9330  
Owner/Operator Telephone Ext: Not reported  
Owner/Operator Fax: Not reported  
Owner/Operator Email: Not reported

Owner/Operator Indicator: Operator  
Owner/Operator Name: BOB BJORNEBY'S FEDERAL WAY COLLISION  
Legal Status: Private  
Date Became Current: 1996-08-16 00:00:00.  
Date Ended Current: Not reported  
Owner/Operator Address: 1750 S 327TH ST UNIT A  
Owner/Operator City,State,Zip: FEDERAL WAY, WA 98003-6439  
Owner/Operator Telephone: Not reported  
Owner/Operator Telephone Ext: Not reported  
Owner/Operator Fax: Not reported  
Owner/Operator Email: Not reported

Owner/Operator Indicator: Operator  
Owner/Operator Name: BOB BJORNEBYS FEDERAL WAY COLL  
Legal Status: Private

Map ID  
Direction  
Distance  
Elevation

MAP FINDINGS

Site

Database(s)

EDR ID Number  
EPA ID Number

**BOB BJORNEBYS FEDERAL WAY COLLISION INC (Continued)**

**1000455887**

Date Became Current:	Not reported
Date Ended Current:	Not reported
Owner/Operator Address:	1750 S 327TH ST UNIT A
Owner/Operator City,State,Zip:	FEDERAL WAY, WA 98003-6439
Owner/Operator Telephone:	253-874-9330
Owner/Operator Telephone Ext:	Not reported
Owner/Operator Fax:	Not reported
Owner/Operator Email:	Not reported
Owner/Operator Indicator:	Owner
Owner/Operator Name:	BOB BJORNEBYS FEDERAL WAY COLL
Legal Status:	Private
Date Became Current:	1996-08-16 00:00:00.
Date Ended Current:	Not reported
Owner/Operator Address:	1750 S 327TH ST UNIT A
Owner/Operator City,State,Zip:	FEDERAL WAY, WA 98003
Owner/Operator Telephone:	253-874-9330
Owner/Operator Telephone Ext:	Not reported
Owner/Operator Fax:	Not reported
Owner/Operator Email:	Not reported
Owner/Operator Indicator:	Operator
Owner/Operator Name:	BJORNEBY, ROBERT
Legal Status:	Private
Date Became Current:	Not reported
Date Ended Current:	Not reported
Owner/Operator Address:	1750 S 327TH ST UNIT A
Owner/Operator City,State,Zip:	FEDERAL WAY, WA 98003
Owner/Operator Telephone:	360-874-9330
Owner/Operator Telephone Ext:	Not reported
Owner/Operator Fax:	Not reported
Owner/Operator Email:	Not reported
Owner/Operator Indicator:	Owner
Owner/Operator Name:	KUECKER, WENDLE
Legal Status:	Private
Date Became Current:	Not reported
Date Ended Current:	Not reported
Owner/Operator Address:	32610 PACIFIC HWY S
Owner/Operator City,State,Zip:	FEDERAL WAY, WA 98003
Owner/Operator Telephone:	253-838-6161
Owner/Operator Telephone Ext:	Not reported
Owner/Operator Fax:	Not reported
Owner/Operator Email:	Not reported
Owner/Operator Indicator:	Owner
Owner/Operator Name:	BOB BJORNEBYS FEDERAL WAY COLL
Legal Status:	Private
Date Became Current:	1996-08-16 00:00:00.
Date Ended Current:	Not reported
Owner/Operator Address:	1750 S 327TH ST UNIT A
Owner/Operator City,State,Zip:	FEDERAL WAY, WA 98003
Owner/Operator Telephone:	253-874-9330
Owner/Operator Telephone Ext:	Not reported
Owner/Operator Fax:	Not reported
Owner/Operator Email:	Not reported

Map ID  
Direction  
Distance  
Elevation

MAP FINDINGS

Site

Database(s)

EDR ID Number  
EPA ID Number

**BOB BJORNEBYS FEDERAL WAY COLLISION INC (Continued)**

**1000455887**

Owner/Operator Indicator:	Operator
Owner/Operator Name:	BJORNEBY, ROBERT
Legal Status:	Private
Date Became Current:	Not reported
Date Ended Current:	Not reported
Owner/Operator Address:	1750 S 327TH ST UNIT A
Owner/Operator City,State,Zip:	FEDERAL WAY, WA 98003
Owner/Operator Telephone:	360-874-9330
Owner/Operator Telephone Ext:	Not reported
Owner/Operator Fax:	Not reported
Owner/Operator Email:	Not reported
Owner/Operator Indicator:	Owner
Owner/Operator Name:	BOB BJORNEBYS FEDERAL WAY COLL
Legal Status:	Private
Date Became Current:	1996-08-16 00:00:00.
Date Ended Current:	Not reported
Owner/Operator Address:	1750 S 327TH ST UNIT A
Owner/Operator City,State,Zip:	FEDERAL WAY, WA 98003
Owner/Operator Telephone:	253-874-9330
Owner/Operator Telephone Ext:	Not reported
Owner/Operator Fax:	Not reported
Owner/Operator Email:	Not reported
Owner/Operator Indicator:	Owner
Owner/Operator Name:	BOB BJORNEBYS FEDERAL WAY COLL
Legal Status:	Private
Date Became Current:	1996-08-16 00:00:00.
Date Ended Current:	Not reported
Owner/Operator Address:	1750 S 327TH ST UNIT A
Owner/Operator City,State,Zip:	FEDERAL WAY, WA 98003
Owner/Operator Telephone:	253-874-9330
Owner/Operator Telephone Ext:	Not reported
Owner/Operator Fax:	Not reported
Owner/Operator Email:	Not reported
Owner/Operator Indicator:	Owner
Owner/Operator Name:	BOB BJORNEBYS FEDERAL WAY COLL
Legal Status:	Private
Date Became Current:	1996-08-16 00:00:00.
Date Ended Current:	Not reported
Owner/Operator Address:	1750 S 327TH ST UNIT A
Owner/Operator City,State,Zip:	FEDERAL WAY, WA 98003-6439
Owner/Operator Telephone:	Not reported
Owner/Operator Telephone Ext:	Not reported
Owner/Operator Fax:	Not reported
Owner/Operator Email:	Not reported
Owner/Operator Indicator:	Owner
Owner/Operator Name:	BOB BJORNEBYS FEDERAL WAY COLL
Legal Status:	Private
Date Became Current:	1996-08-16 00:00:00.
Date Ended Current:	Not reported
Owner/Operator Address:	1750 S 327TH ST UNIT A
Owner/Operator City,State,Zip:	FEDERAL WAY, WA 98003-6439
Owner/Operator Telephone:	Not reported
Owner/Operator Telephone Ext:	Not reported

Map ID  
Direction  
Distance  
Elevation

MAP FINDINGS

Site

Database(s)

EDR ID Number  
EPA ID Number

**BOB BJORNEBYS FEDERAL WAY COLLISION INC (Continued)**

**1000455887**

Owner/Operator Fax:	Not reported
Owner/Operator Email:	Not reported
Owner/Operator Indicator:	Operator
Owner/Operator Name:	BOB BJORNEBY'S FEDERAL WAY COLLISION
Legal Status:	Private
Date Became Current:	1996-08-16 00:00:00.
Date Ended Current:	Not reported
Owner/Operator Address:	1750 S 327TH ST UNIT A
Owner/Operator City,State,Zip:	FEDERAL WAY, WA 98003-6439
Owner/Operator Telephone:	Not reported
Owner/Operator Telephone Ext:	Not reported
Owner/Operator Fax:	Not reported
Owner/Operator Email:	Not reported
Owner/Operator Indicator:	Operator
Owner/Operator Name:	ROBERT B
Legal Status:	Private
Date Became Current:	1996-08-16 00:00:00.
Date Ended Current:	Not reported
Owner/Operator Address:	1750 S 327TH ST UNIT A
Owner/Operator City,State,Zip:	FEDERAL WAY, WA 98003-6439
Owner/Operator Telephone:	253-874-9330
Owner/Operator Telephone Ext:	Not reported
Owner/Operator Fax:	Not reported
Owner/Operator Email:	Not reported
Owner/Operator Indicator:	Operator
Owner/Operator Name:	BOB BJORNEBYS FEDERAL WAY COLLISION INC
Legal Status:	Private
Date Became Current:	Not reported
Date Ended Current:	Not reported
Owner/Operator Address:	1750 S 327TH BLDG A
Owner/Operator City,State,Zip:	FEDERAL WAY, WA 98003
Owner/Operator Telephone:	000-000-0000
Owner/Operator Telephone Ext:	Not reported
Owner/Operator Fax:	Not reported
Owner/Operator Email:	Not reported
Owner/Operator Indicator:	Operator
Owner/Operator Name:	BJORNEBY, ROBERT
Legal Status:	Private
Date Became Current:	Not reported
Date Ended Current:	Not reported
Owner/Operator Address:	1750 S 327TH ST UNIT A
Owner/Operator City,State,Zip:	FEDERAL WAY, WA 98003
Owner/Operator Telephone:	360-874-9330
Owner/Operator Telephone Ext:	Not reported
Owner/Operator Fax:	Not reported
Owner/Operator Email:	Not reported
Owner/Operator Indicator:	Owner
Owner/Operator Name:	KUECKER, WENDLE
Legal Status:	Private
Date Became Current:	Not reported
Date Ended Current:	Not reported
Owner/Operator Address:	32610 PACIFIC HWY S

Map ID  
Direction  
Distance  
Elevation

MAP FINDINGS

Site

Database(s)

EDR ID Number  
EPA ID Number

**BOB BJORNEBYS FEDERAL WAY COLLISION INC (Continued)**

**1000455887**

Owner/Operator City,State,Zip: FEDERAL WAY, WA 98003  
Owner/Operator Telephone: 253-838-6161  
Owner/Operator Telephone Ext: Not reported  
Owner/Operator Fax: Not reported  
Owner/Operator Email: Not reported

Owner/Operator Indicator: Owner  
Owner/Operator Name: KUECKER, WENDLE  
Legal Status: Private  
Date Became Current: Not reported  
Date Ended Current: Not reported  
Owner/Operator Address: 32610 PACIFIC HWY S  
Owner/Operator City,State,Zip: FEDERAL WAY, WA 98003  
Owner/Operator Telephone: 253-838-6161  
Owner/Operator Telephone Ext: Not reported  
Owner/Operator Fax: Not reported  
Owner/Operator Email: Not reported

Owner/Operator Indicator: Owner  
Owner/Operator Name: KUECKER, WENDLE  
Legal Status: Private  
Date Became Current: Not reported  
Date Ended Current: Not reported  
Owner/Operator Address: 32610 PACIFIC HWY S  
Owner/Operator City,State,Zip: FEDERAL WAY, WA 98003  
Owner/Operator Telephone: 253-838-6161  
Owner/Operator Telephone Ext: Not reported  
Owner/Operator Fax: Not reported  
Owner/Operator Email: Not reported

Historic Generators:

Receive Date: 2006-02-27 00:00:00.0  
Handler Name: BOB BJORNEBYS FEDERAL WAY COLLISION INC  
Federal Waste Generator Description: Conditionally Exempt Small Quantity Generator  
State District Owner: WA  
Large Quantity Handler of Universal Waste: No  
Recognized Trader Importer: No  
Recognized Trader Exporter: No  
Spent Lead Acid Battery Importer: No  
Spent Lead Acid Battery Exporter: No  
Current Record: No  
Non Storage Recycler Activity: Not reported  
Electronic Manifest Broker: Not reported

Receive Date: 2009-04-27 00:00:00.0  
Handler Name: BOB BJORNEBYS FEDERAL WAY COLLISION INC  
Federal Waste Generator Description: Not a generator, verified  
State District Owner: WA  
Large Quantity Handler of Universal Waste: No  
Recognized Trader Importer: No  
Recognized Trader Exporter: No  
Spent Lead Acid Battery Importer: No  
Spent Lead Acid Battery Exporter: No  
Current Record: No  
Non Storage Recycler Activity: Not reported  
Electronic Manifest Broker: Not reported



Map ID  
Direction  
Distance  
Elevation

MAP FINDINGS

Site

Database(s)

EDR ID Number  
EPA ID Number

**BOB BJORNEBYS FEDERAL WAY COLLISION INC (Continued)**

**1000455887**

Receive Date: 2009-04-28 00:00:00.0  
Handler Name: BOB BJORNEBYS FEDERAL WAY COLLISION INC  
Federal Waste Generator Description: Not a generator, verified  
State District Owner: WA  
Large Quantity Handler of Universal Waste: No  
Recognized Trader Importer: No  
Recognized Trader Exporter: No  
Spent Lead Acid Battery Importer: No  
Spent Lead Acid Battery Exporter: No  
Current Record: Yes  
Non Storage Recycler Activity: Not reported  
Electronic Manifest Broker: Not reported

Receive Date: 1993-12-31 00:00:00.0  
Handler Name: BOB BJORNEBYS FEDERAL WAY COLLISION INC  
Federal Waste Generator Description: Conditionally Exempt Small Quantity Generator  
State District Owner: WA  
Large Quantity Handler of Universal Waste: No  
Recognized Trader Importer: No  
Recognized Trader Exporter: No  
Spent Lead Acid Battery Importer: No  
Spent Lead Acid Battery Exporter: No  
Current Record: No  
Non Storage Recycler Activity: Not reported  
Electronic Manifest Broker: Not reported

Receive Date: 1996-03-01 00:00:00.0  
Handler Name: BOB BJORNEBYS FEDERAL WAY COLLISION INC  
Federal Waste Generator Description: Conditionally Exempt Small Quantity Generator  
State District Owner: WA  
Large Quantity Handler of Universal Waste: No  
Recognized Trader Importer: No  
Recognized Trader Exporter: No  
Spent Lead Acid Battery Importer: No  
Spent Lead Acid Battery Exporter: No  
Current Record: No  
Non Storage Recycler Activity: Not reported  
Electronic Manifest Broker: Not reported

Receive Date: 1997-01-22 00:00:00.0  
Handler Name: BOB BJORNEBYS FEDERAL WAY COLLISION INC  
Federal Waste Generator Description: Conditionally Exempt Small Quantity Generator  
State District Owner: WA  
Large Quantity Handler of Universal Waste: No  
Recognized Trader Importer: No  
Recognized Trader Exporter: No  
Spent Lead Acid Battery Importer: No  
Spent Lead Acid Battery Exporter: No  
Current Record: No  
Non Storage Recycler Activity: Not reported  
Electronic Manifest Broker: Not reported

Receive Date: 1998-03-17 00:00:00.0  
Handler Name: BOB BJORNEBYS FEDERAL WAY COLLISION INC  
Federal Waste Generator Description: Conditionally Exempt Small Quantity Generator  
State District Owner: WA  
Large Quantity Handler of Universal Waste: No

Map ID  
Direction  
Distance  
Elevation

MAP FINDINGS

Site

Database(s)

EDR ID Number  
EPA ID Number

**BOB BJORNEBYS FEDERAL WAY COLLISION INC (Continued)**

**1000455887**

Recognized Trader Importer: No  
Recognized Trader Exporter: No  
Spent Lead Acid Battery Importer: No  
Spent Lead Acid Battery Exporter: No  
Current Record: No  
Non Storage Recycler Activity: Not reported  
Electronic Manifest Broker: Not reported

Receive Date: 1999-01-04 00:00:00.0  
Handler Name: BOB BJORNEBYS FEDERAL WAY COLLISION INC  
Federal Waste Generator Description: Conditionally Exempt Small Quantity Generator  
State District Owner: WA  
Large Quantity Handler of Universal Waste: No  
Recognized Trader Importer: No  
Recognized Trader Exporter: No  
Spent Lead Acid Battery Importer: No  
Spent Lead Acid Battery Exporter: No  
Current Record: No  
Non Storage Recycler Activity: Not reported  
Electronic Manifest Broker: Not reported

Receive Date: 2000-06-05 00:00:00.0  
Handler Name: BOB BJORNEBYS FEDERAL WAY COLLISION INC  
Federal Waste Generator Description: Conditionally Exempt Small Quantity Generator  
State District Owner: WA  
Large Quantity Handler of Universal Waste: No  
Recognized Trader Importer: No  
Recognized Trader Exporter: No  
Spent Lead Acid Battery Importer: No  
Spent Lead Acid Battery Exporter: No  
Current Record: No  
Non Storage Recycler Activity: Not reported  
Electronic Manifest Broker: Not reported

Receive Date: 2001-02-27 00:00:00.0  
Handler Name: BOB BJORNEBYS FEDERAL WAY COLLISION INC  
Federal Waste Generator Description: Conditionally Exempt Small Quantity Generator  
State District Owner: WA  
Large Quantity Handler of Universal Waste: No  
Recognized Trader Importer: No  
Recognized Trader Exporter: No  
Spent Lead Acid Battery Importer: No  
Spent Lead Acid Battery Exporter: No  
Current Record: No  
Non Storage Recycler Activity: Not reported  
Electronic Manifest Broker: Not reported

Receive Date: 2002-02-26 00:00:00.0  
Handler Name: BOB BJORNEBYS FEDERAL WAY COLLISION INC  
Federal Waste Generator Description: Conditionally Exempt Small Quantity Generator  
State District Owner: WA  
Large Quantity Handler of Universal Waste: No  
Recognized Trader Importer: No  
Recognized Trader Exporter: No  
Spent Lead Acid Battery Importer: No  
Spent Lead Acid Battery Exporter: No  
Current Record: No

Map ID  
Direction  
Distance  
Elevation

MAP FINDINGS

Site

Database(s)

EDR ID Number  
EPA ID Number

**BOB BJORNEBYS FEDERAL WAY COLLISION INC (Continued)**

**1000455887**

Non Storage Recycler Activity: Not reported  
Electronic Manifest Broker: Not reported

Receive Date: 2003-02-12 00:00:00.0  
Handler Name: BOB BJORNEBYS FEDERAL WAY COLLISION INC  
Federal Waste Generator Description: Conditionally Exempt Small Quantity Generator  
State District Owner: WA  
Large Quantity Handler of Universal Waste: No  
Recognized Trader Importer: No  
Recognized Trader Exporter: No  
Spent Lead Acid Battery Importer: No  
Spent Lead Acid Battery Exporter: No  
Current Record: No  
Non Storage Recycler Activity: Not reported  
Electronic Manifest Broker: Not reported

Receive Date: 2004-03-09 00:00:00.0  
Handler Name: BOB BJORNEBYS FEDERAL WAY COLLISION INC  
Federal Waste Generator Description: Conditionally Exempt Small Quantity Generator  
State District Owner: WA  
Large Quantity Handler of Universal Waste: No  
Recognized Trader Importer: No  
Recognized Trader Exporter: No  
Spent Lead Acid Battery Importer: No  
Spent Lead Acid Battery Exporter: No  
Current Record: No  
Non Storage Recycler Activity: Not reported  
Electronic Manifest Broker: Not reported

Receive Date: 2005-03-01 00:00:00.0  
Handler Name: BOB BJORNEBYS FEDERAL WAY COLLISION INC  
Federal Waste Generator Description: Conditionally Exempt Small Quantity Generator  
State District Owner: WA  
Large Quantity Handler of Universal Waste: No  
Recognized Trader Importer: No  
Recognized Trader Exporter: No  
Spent Lead Acid Battery Importer: No  
Spent Lead Acid Battery Exporter: No  
Current Record: No  
Non Storage Recycler Activity: Not reported  
Electronic Manifest Broker: Not reported

Receive Date: 2006-02-27 00:00:00.0  
Handler Name: BOB BJORNEBYS FEDERAL WAY COLLISION INC  
Federal Waste Generator Description: Conditionally Exempt Small Quantity Generator  
State District Owner: WA  
Large Quantity Handler of Universal Waste: No  
Recognized Trader Importer: No  
Recognized Trader Exporter: No  
Spent Lead Acid Battery Importer: No  
Spent Lead Acid Battery Exporter: No  
Current Record: No  
Non Storage Recycler Activity: Not reported  
Electronic Manifest Broker: Not reported

Receive Date: 2007-03-28 00:00:00.0  
Handler Name: BOB BJORNEBYS FEDERAL WAY COLLISION INC

Map ID  
Direction  
Distance  
Elevation

MAP FINDINGS

Site

Database(s)

EDR ID Number  
EPA ID Number

**BOB BJORNEBYS FEDERAL WAY COLLISION INC (Continued)**

**1000455887**

Federal Waste Generator Description: Conditionally Exempt Small Quantity Generator  
State District Owner: WA  
Large Quantity Handler of Universal Waste: No  
Recognized Trader Importer: No  
Recognized Trader Exporter: No  
Spent Lead Acid Battery Importer: No  
Spent Lead Acid Battery Exporter: No  
Current Record: No  
Non Storage Recycler Activity: Not reported  
Electronic Manifest Broker: Not reported

Receive Date: 2008-02-27 00:00:00.0  
Handler Name: BOB BJORNEBYS FEDERAL WAY COLLISION INC  
Federal Waste Generator Description: Conditionally Exempt Small Quantity Generator  
State District Owner: WA  
Large Quantity Handler of Universal Waste: No  
Recognized Trader Importer: No  
Recognized Trader Exporter: No  
Spent Lead Acid Battery Importer: No  
Spent Lead Acid Battery Exporter: No  
Current Record: No  
Non Storage Recycler Activity: Not reported  
Electronic Manifest Broker: Not reported

Receive Date: 2009-04-27 00:00:00.0  
Handler Name: BOB BJORNEBYS FEDERAL WAY COLLISION INC  
Federal Waste Generator Description: Conditionally Exempt Small Quantity Generator  
State District Owner: WA  
Large Quantity Handler of Universal Waste: No  
Recognized Trader Importer: No  
Recognized Trader Exporter: No  
Spent Lead Acid Battery Importer: No  
Spent Lead Acid Battery Exporter: No  
Current Record: No  
Non Storage Recycler Activity: Not reported  
Electronic Manifest Broker: Not reported

Receive Date: 2003-12-31 00:00:00.0  
Handler Name: BOB BJORNEBYS FEDERAL WAY COLLISION INC  
Federal Waste Generator Description: Not a generator, verified  
State District Owner: WA  
Large Quantity Handler of Universal Waste: No  
Recognized Trader Importer: No  
Recognized Trader Exporter: No  
Spent Lead Acid Battery Importer: No  
Spent Lead Acid Battery Exporter: No  
Current Record: No  
Non Storage Recycler Activity: Not reported  
Electronic Manifest Broker: Not reported

Receive Date: 2005-12-31 00:00:00.0  
Handler Name: BOB BJORNEBYS FEDERAL WAY COLLISION INC  
Federal Waste Generator Description: Not a generator, verified  
State District Owner: WA  
Large Quantity Handler of Universal Waste: No  
Recognized Trader Importer: No  
Recognized Trader Exporter: No

Map ID  
Direction  
Distance  
Elevation

MAP FINDINGS

Site

Database(s)

EDR ID Number  
EPA ID Number

**BOB BJORNEBYS FEDERAL WAY COLLISION INC (Continued)**

**1000455887**

Spent Lead Acid Battery Importer: No  
Spent Lead Acid Battery Exporter: No  
Current Record: No  
Non Storage Recycler Activity: Not reported  
Electronic Manifest Broker: Not reported

Receive Date: 2007-12-31 00:00:00.0  
Handler Name: BOB BJORNEBYS FEDERAL WAY COLLISION INC  
Federal Waste Generator Description: Not a generator, verified  
State District Owner: WA  
Large Quantity Handler of Universal Waste: No  
Recognized Trader Importer: No  
Recognized Trader Exporter: No  
Spent Lead Acid Battery Importer: No  
Spent Lead Acid Battery Exporter: No  
Current Record: No  
Non Storage Recycler Activity: Not reported  
Electronic Manifest Broker: Not reported

List of NAICS Codes and Descriptions:

NAICS Code: 811121  
NAICS Description: AUTOMOTIVE BODY, PAINT, AND INTERIOR REPAIR AND MAINTENANCE

Facility Has Received Notices of Violation:

Found Violation: No  
Agency Which Determined Violation: Not reported  
Violation Short Description: Not reported  
Date Violation was Determined: Not reported  
Actual Return to Compliance Date: Not reported  
Return to Compliance Qualifier: Not reported  
Violation Responsible Agency: Not reported  
Scheduled Compliance Date: Not reported  
Enforcement Identifier: Not reported  
Date of Enforcement Action: Not reported  
Enforcement Responsible Agency: Not reported  
Enforcement Docket Number: Not reported  
Enforcement Attorney: Not reported  
Corrective Action Component: Not reported  
Appeal Initiated Date: Not reported  
Appeal Resolution Date: Not reported  
Disposition Status Date: Not reported  
Disposition Status: Not reported  
Disposition Status Description: Not reported  
Consent/Final Order Sequence Number: Not reported  
Consent/Final Order Respondent Name: Not reported  
Consent/Final Order Lead Agency: Not reported  
Enforcement Type: Not reported  
Enforcement Responsible Person: Not reported  
Enforcement Responsible Sub-Organization: Not reported  
SEP Sequence Number: Not reported  
SEP Expenditure Amount: Not reported  
SEP Scheduled Completion Date: Not reported  
SEP Actual Date: Not reported  
SEP Defaulted Date: Not reported  
SEP Type: Not reported  
SEP Type Description: Not reported

Map ID  
Direction  
Distance  
Elevation

MAP FINDINGS

Site

Database(s)

EDR ID Number  
EPA ID Number

**BOB BJORNEBYS FEDERAL WAY COLLISION INC (Continued)**

**1000455887**

Proposed Amount: Not reported  
Final Monetary Amount: Not reported  
Paid Amount: Not reported  
Final Count: Not reported  
Final Amount: Not reported

**Evaluation Action Summary:**

Evaluation Date: 1991-01-09 00:00:00.0  
Evaluation Responsible Agency: State  
Found Violation: No  
Evaluation Type Description: COMPLIANCE ASSISTANCE VISIT  
Evaluation Responsible Person Identifier: WALDA  
Evaluation Responsible Sub-Organization: NW  
Actual Return to Compliance Date: Not reported  
Scheduled Compliance Date: Not reported  
Date of Request: Not reported  
Date Response Received: Not reported  
Request Agency: Not reported  
Former Citation: Not reported

**FINDS:**

Registry ID: 110005355677

Click Here:

**Environmental Interest/Information System:**

Washington Facility / Site Identification System (WA-FSIS) provides a means to query and display data maintained by the Washington Department of Ecology. This system contains key information for each facility/site that is currently, or has been, of interest to the Air Quality, Dam Safety, Hazardous Waste, Toxics Cleanup, and Water Quality Programs.

RCRAInfo is a national information system that supports the Resource Conservation and Recovery Act (RCRA) program through the tracking of events and activities related to facilities that generate, transport, and treat, store, or dispose of hazardous waste. RCRAInfo allows RCRA program staff to track the notification, permit, compliance, and corrective action activities required under RCRA.

Registry ID: 110070734142

Click Here:

**Environmental Interest/Information System:**

HAZARDOUS WASTE BIENNIAL REPORTER

[Click this hyperlink](#) while viewing on your computer to access additional FINDS: detail in the EDR Site Report.

**ECHO:**

Envid: 1000455887  
Registry ID: 110005355677  
DFR URL: <http://echo.epa.gov/detailed-facility-report?fid=110005355677>  
Name: BOB BJORNEBYS FEDERAL WAY COLLISION INC  
Address: 1750 S 327TH BLDG A  
City,State,Zip: FEDERAL WAY, WA 98003

Map ID  
Direction  
Distance  
Elevation

MAP FINDINGS

Site

Database(s)

EDR ID Number  
EPA ID Number

**BOB BJORNEBYS FEDERAL WAY COLLISION INC (Continued)**

**1000455887**

WA MANIFEST:

Name:	BOB BJORNEBYS FEDERAL WAY COLLISION INC
Address:	1750 S 327TH BLDG A
City,State,Zip:	FEDERAL WAY, WA 98003
Facility Address 2:	Not reported
Facility ID:	45959256
EPA ID:	WAD988477998
NAICS:	811121
State Waste Code Desc:	Not reported
Federal Waste Code Desc:	d001d002 d012-d043 f001-f005 & f009
Form Comm:	Not reported
Data Year:	Not reported
Permit by Rule:	No
Mailing Address 2:	Not reported
Treatment by Generator:	No
Mixed Radioactive Waste:	No
Importer of Hazardous Waste:	No
Immediate Recycler:	No
Treatment/Storage/Disposal/Recycling Facility:	No
Generator of Dangerous Fuel Waste:	No
Generator Marketing to Burner:	No
Other Marketers (i.e., blender, distributor, etc.):	No
Utility Boiler Burner:	No
Industry Boiler Burner:	No
Industrial Furnace:	No
Smelter Defferal:	No
Universal Waste:	Not reported
Off-Specification:	Not reported
LN Address 2:	Not reported
Tax Reg #:	601885069
Business Type:	AUTO BODY REPAIR
Mail Name:	Bob Bjernebys Federal Way Coll
Mailing Address:	1750 S 327th St Unit A
Mailing City,State,Zip:	FEDERAL WAY, WA 98003-6439
Legal Organization Name:	Bob Bjernebys Federal Way Coll
Legal Organization Type:	Private
Legal Contact:	Robert Bjerneby
Legal Address:	1750 S 327TH ST UNIT A
Legal Address 2:	Not reported
Legal City,State,Zip:	FEDERAL WAY, WA 98003-6439
Legal Phone Number:	(253)874-9330
Legal Effective Date:	08/16/1996
Land Organization Name:	Not reported
Land Organization Type:	Private
Land Contact:	Wendle Kuecker
Land Address:	32610 PACIFIC HWY S
Land City,State,Zip:	FEDERAL WAY, WA 98003-6475
Land Phone Number:	(253)838-6161
Operator Organization Name:	BOB BJORNEBY'S FEDERAL WAY COLLISION
Operator Organization Type:	Private
Operator:	Robert Bjerneby
Operator Address:	1750 S 327TH ST UNIT A
Operator Address 2:	Not reported
Operator City,State,Zip:	FEDERAL WAY, WA 98003-6439
Operator Phone Number:	253 874-9330
Operator Effective Date:	08/16/1996
Site Contact:	Robert d Bjerneby

Map ID  
Direction  
Distance  
Elevation

MAP FINDINGS

Site

Database(s)

EDR ID Number  
EPA ID Number

**BOB BJORNEBYS FEDERAL WAY COLLISION INC (Continued)**

**1000455887**

Site Contact Address:	1750 S 327TH ST UNIT A
Contact City,State,Zip:	FEDERAL WAY, WA 98003-6439
Site Contact Phone Number:	(253)874-9330
Site Contact Email:	BOB@BOBBJORNEBYSFWC.COM
Gen Status Code:	SQG
Monthly Generation:	No
Batch Generation:	Yes
One Time Generation:	No
Transport Own Waste:	No
Tranports Other Waste:	No
Recycler Onsite:	No
Transfer Facility:	No
Other Exemption:	Not reported
UW Battery Gen:	No
Used Oil Transporter:	No
Used Oil Transfer Facility:	No
Used Oil Processor:	No
Used Oil Refiner:	No
Used Oil Fuel Marketer Directs Shipments:	No
Used Oil Fuel Marketer Meets Specs:	No
Site Contact Address 2:	Not reported
SIC Code:	Not reported
CRK Number:	Not reported
Active:	Not reported
CAS Number:	Not reported
Chemical Name:	Not reported
EHS:	Not reported
EHS CAS Number:	Not reported
EHS Name:	Not reported
Name:	BOB BJORNEBYS FEDERAL WAY COLLISION INC
Address:	1750 S 327TH BLDG A
City,State,Zip:	FEDERAL WAY, WA 98003
Facility Address 2:	Not reported
Facility ID:	45959256
EPA ID:	WAD988477998
NAICS:	811121
State Waste Code Desc:	Not reported
Federal Waste Code Desc:	d001d002 d012-d043 f001-f005 & f009
Form Comm:	Not reported
Data Year:	Not reported
Permit by Rule:	FALSE
Mailing Address 2:	Not reported
Treatment by Generator:	FALSE
Mixed Radioactive Waste:	FALSE
Importer of Hazardous Waste:	FALSE
Immediate Recycler:	FALSE
Treatment/Storage/Disposal/Recycling Facility:	FALSE
Generator of Dangerous Fuel Waste:	FALSE
Generator Marketing to Burner:	FALSE
Other Marketers (i.e., blender, distributor, etc.):	FALSE
Utility Boiler Burner:	FALSE
Industry Boiler Burner:	FALSE
Industrial Furnace:	FALSE
Smelter Defferal:	FALSE
Universal Waste:	Not reported
Off-Specification:	Not reported



Map ID  
Direction  
Distance  
Elevation

MAP FINDINGS

Site

Database(s)

EDR ID Number  
EPA ID Number

**BOB BJORNEBYS FEDERAL WAY COLLISION INC (Continued)**

**1000455887**

LN Address 2:	Not reported
Tax Reg #:	601885069
Business Type:	AUTO BODY REPAIR
Mail Name:	Bob Bjernebys Federal Way Coll
Mailing Address:	1750 S 327th St Unit A
Mailing City,State,Zip:	FEDERAL WAY, WA 98003-6439
Legal Organization Name:	Bob Bjernebys Federal Way Coll
Legal Organization Type:	Private
Legal Contact:	Robert Bjerneby
Legal Address:	1750 S 327TH ST UNIT A
Legal Address 2:	Not reported
Legal City,State,Zip:	FEDERAL WAY, WA 98003-6439
Legal Phone Number:	(253)874-9330
Legal Effective Date:	08/16/1996
Land Organization Name:	Not reported
Land Organization Type:	Private
Land Contact:	Wendle Kuecker
Land Address:	32610 PACIFIC HWY S
Land City,State,Zip:	FEDERAL WAY, WA 98003-6475
Land Phone Number:	(253)838-6161
Operator Organization Name:	BOB BJORNEBY'S FEDERAL WAY COLLISION
Operator Organization Type:	Private
Operator:	Robert Bjerneby
Operator Address:	1750 S 327TH ST UNIT A
Operator Address 2:	Not reported
Operator City,State,Zip:	FEDERAL WAY, WA 98003-6439
Operator Phone Number:	253 874-9330
Operator Effective Date:	08/16/1996
Site Contact:	Robert d Bjerneby
Site Contact Address:	1750 S 327TH ST UNIT A
Contact City,State,Zip:	FEDERAL WAY, WA 98003-6439
Site Contact Phone Number:	(253)874-9330
Site Contact Email:	BOB@BOBBJORNEBYSFWC.COM
Gen Status Code:	SQG
Monthly Generation:	TRUE
Batch Generation:	FALSE
One Time Generation:	FALSE
Transport Own Waste:	FALSE
Tranports Other Waste:	FALSE
Recycler Onsite:	FALSE
Transfer Facility:	FALSE
Other Exemption:	Not reported
UW Battery Gen:	FALSE
Used Oil Transporter:	FALSE
Used Oil Transfer Facility:	FALSE
Used Oil Processor:	FALSE
Used Oil Refiner:	FALSE
Used Oil Fuel Marketer Directs Shipments:	FALSE
Used Oil Fuel Marketer Meets Specs:	FALSE
Site Contact Address 2:	Not reported
SIC Code:	Not reported
CRK Number:	Not reported
Active:	Not reported
CAS Number:	Not reported
Chemical Name:	Not reported
EHS:	Not reported
EHS CAS Number:	Not reported

Map ID  
Direction  
Distance  
Elevation

MAP FINDINGS

Site

Database(s)

EDR ID Number  
EPA ID Number

**BOB BJORNEBYS FEDERAL WAY COLLISION INC (Continued)**

**1000455887**

EHS Name: Not reported

Name: BOB BJORNEBYS FEDERAL WAY COLLISION INC  
Address: 1750 S 327TH BLDG A  
City,State,Zip: FEDERAL WAY, WA 98003  
Facility Address 2: Not reported  
Facility ID: 45959256  
EPA ID: WAD988477998  
NAICS: 811121  
State Waste Code Desc: Not reported  
Federal Waste Code Desc: d001d002 d012-d043 f001-f005 & f009  
Form Comm: Not reported  
Data Year: Not reported  
Permit by Rule: F  
Mailing Address 2: Not reported  
Treatment by Generator: F  
Mixed Radioactive Waste: F  
Importer of Hazardous Waste: F  
Immediate Recycler: F  
Treatment/Storage/Disposal/Recycling Facility: F  
Generator of Dangerous Fuel Waste: F  
Generator Marketing to Burner: F  
Other Marketers (i.e., blender, distributor, etc.): F  
Utility Boiler Burner: F  
Industry Boiler Burner: F  
Industrial Furnace: F  
Smelter Defferal: F  
Universal Waste: Not reported  
Off-Specification: Not reported  
LN Address 2: Not reported  
Tax Reg #: 601885069  
Business Type: AUTO BODY REPAIR  
Mail Name: Bob Bjernebys Federal Way Coll  
Mailing Address: 1750 S 327th St Unit A  
Mailing City,State,Zip: FEDERAL WAY, WA 98003-6439  
Legal Organization Name: Bob Bjernebys Federal Way Coll  
Legal Organization Type: Private  
Legal Contact: Robert Bjerneby  
Legal Address: 1750 S 327TH ST UNIT A  
Legal Address 2: Not reported  
Legal City,State,Zip: FEDERAL WAY, WA 98003-6439  
Legal Phone Number: (253)874-9330  
Legal Effective Date: 08/16/1996  
Land Organization Name: Not reported  
Land Organization Type: Private  
Land Contact: Wendle Kuecker  
Land Address: 32610 PACIFIC HWY S  
Land City,State,Zip: FEDERAL WAY, WA 98003-6475  
Land Phone Number: (253)838-6161  
Operator Organization Name: BOB BJORNEBY'S FEDERAL WAY COLLISION  
Operator Organization Type: Private  
Operator: Robert Bjerneby  
Operator Address: 1750 S 327TH ST UNIT A  
Operator Address 2: Not reported  
Operator City,State,Zip: FEDERAL WAY, WA 98003-6439  
Operator Phone Number: 253 874-9330  
Operator Effective Date: 08/16/1996

Map ID  
 Direction  
 Distance  
 Elevation

MAP FINDINGS

Site

Database(s)

EDR ID Number  
 EPA ID Number

**BOB BJORNEBYS FEDERAL WAY COLLISION INC (Continued)**

**1000455887**

Site Contact:	Robert d Bjerneby
Site Contact Address:	1750 S 327TH ST UNIT A
Contact City, State, Zip:	FEDERAL WAY, WA 98003-6439
Site Contact Phone Number:	(253)874-9330
Site Contact Email:	BOB@BOBBJORNEBYSFWC.COM
Gen Status Code:	SQG
Monthly Generation:	F
Batch Generation:	T
One Time Generation:	F
Transport Own Waste:	F
Tranports Other Waste:	F
Recycler Onsite:	T
Transfer Facility:	F
Other Exemption:	Not reported
UW Battery Gen:	F
Used Oil Transporter:	F
Used Oil Transfer Facility:	F
Used Oil Processor:	F
Used Oil Refiner:	F
Used Oil Fuel Marketer Directs Shipments:	F
Used Oil Fuel Marketer Meets Specs:	F
Site Contact Address 2:	Not reported
SIC Code:	Not reported
CRK Number:	Not reported
Active:	Not reported
CAS Number:	Not reported
Chemical Name:	Not reported
EHS:	Not reported
EHS CAS Number:	Not reported
EHS Name:	Not reported

**AB156**  
 North  
 < 1/8  
 0.105 mi.  
 556 ft.

**TEXACO STATION**  
 31857 PACIFIC HWY  
 SEATTLE, WA  
 Site 3 of 3 in cluster AB

**EDR Hist Auto**    **1009615419**  
 N/A

**Actual:**  
 433 ft.

EDR Hist Auto

**Focus Map:**  
 4

Year: Name:  
 1980    TEXACO STATION

Type:  
 Gasoline Stations

**AD157**  
 South  
 < 1/8  
 0.107 mi.  
 564 ft.

**ROCKWELL COLLINS INC FEDERAL WAY**  
 32125 32ND AVE S STE 110  
 FEDERAL WAY, WA 98001  
 Site 1 of 2 in cluster AD

**WA ALLSITES**    **S111151703**  
**WA ASBESTOS**    **N/A**  
**WA MANIFEST**  
**WA NPDES**

**Actual:**  
 471 ft.

ALLSITES:

**Focus Map:**  
 5

Name: ROCKWELL COLLINS INC FEDERAL WAY  
 Facility Id: 10695

Interaction: 96997  
 Interaction 1: A  
 Interaction 2: HWG  
 Ecology Program: HAZWASTE

Map ID  
Direction  
Distance  
Elevation

MAP FINDINGS

Site

Database(s)

EDR ID Number  
EPA ID Number

**ROCKWELL COLLINS INC FEDERAL WAY (Continued)**

**S111151703**

Program Data: TURBOWASTE  
Facility Alt.: Rockwell Collins Inc Federal Way  
Program ID: WAH000038542  
Date Interaction: 2011-06-09 00:00:00  
Date Interaction 3: Hazardous Waste Generator  
Latitude: 47.313944394000004  
Longitude: -122.292515182

Interaction: 130300  
Interaction 1: A  
Interaction 2: INDSWGP  
Ecology Program: WATQUAL  
Program Data: PARIS  
Facility Alt.: Rockwell Collins  
Program ID: CNE307734  
Date Interaction: 2019-04-04 00:00:00  
Date Interaction 3: Industrial SW GP  
Latitude: 47.313944394000004  
Longitude: -122.292515182

**ASBESTOS:**

Name: Not reported  
Address: 32125 32ND AVE SOUTH  
City,State,Zip: FEDERAL WAY, WA 98198  
Facility Type: National Security  
Parent ID: 0  
Form ID: 99562##1229IRSEn734222  
Notice Date: 04/27/2015  
Start Date: 04/28/2015  
Completion Date: 04/28/2015  
Initial: 1  
Amended: Not reported  
On Hold: Not reported  
Off Hold: Not reported  
Emergency: 1  
Site Hours Start: 7:00am  
Site Hours End: 5:00pm  
Sunday: Not reported  
Monday: Not reported  
Tuesday: 1  
Wednesday: Not reported  
Thursday: Not reported  
Friday: Not reported  
Saturday: Not reported  
Contractor ID: Not reported  
Phone: 509-927-7867  
Job Site CAS: Darin Dietz  
Project Form Email: sarah@irsenviro.com  
Property Owner Name: GSA  
Property Owner Agent: Ronald DesGanges  
Property Owner Company: IRS Environmental of WA Inc (ABCN00001229)  
Property Owner Address: 110 W. 38th Ave  
Property Owner City: Ankorage  
Property Owner State: AK  
Property Owner Zip4: 99503

Map ID  
Direction  
Distance  
Elevation

MAP FINDINGS

Site

Database(s)

EDR ID Number  
EPA ID Number

ROCKWELL COLLINS INC FEDERAL WAY (Continued)

S111151703

Property Owner Phone:	907-250-9902
Job Site Room:	Not reported
Facility Age:	2001
Facility Size:	99,690 SF
Facility Remodel:	1
Facility Demo:	Not reported
Facility Repair:	Not reported
Facility Maint:	Not reported
Removed:	1
Encapsulated:	Not reported
Quantity Sq Ft:	180
Fireproofing:	Not reported
Popcorn Ceiling:	Not reported
CAB:	Not reported
Sheet Vinyl:	Not reported
Asbestos Paper:	Not reported
Boiler Insulation:	Not reported
Duct Paper:	Not reported
VAT:	1
Roofing:	Not reported
Sq Ft Other:	Not reported
Sq Ft Other Text:	Not reported
Quantity Lin Ft:	Not reported
Mag Pipe Insulation:	Not reported
Air Cell Pipe Insulation:	Not reported
Ducting Insulation:	Not reported
Cement Asbestos Pipe:	Not reported
Mudded Pipe Insulation:	Not reported
Duct Tape:	Not reported
Lin Ft Other1:	Not reported
Lin Ft Other1 Text:	Not reported
Lin Ft Other2:	Not reported
Lin Ft Other2 Text:	Not reported
Indoors:	1
Outdoors:	Not reported
Neg Pres Enclosure:	Not reported
Glove Bag:	Not reported
Mini Enclosure:	Not reported
Critical Barriers:	1
Wrap And Cut:	Not reported
Wet Methods:	1
HEPA Vacuum:	1
MANUALMETHODS :	1
Other CM1:	Not reported
Other CM1 Text:	Not reported
Other CM2:	Not reported
Other CM2 Text:	Not reported
Half Mask APR:	1
Full Face APR:	Not reported
PAPR:	Not reported
Type C Continuous:	Not reported
Type C Pressure:	Not reported
Other Resp Pro:	Not reported
Other Resp Pro Text:	Not reported
Comments:	Work must be preformed immediately to prevent unreasonable financial burden.
Date Time Submitted:	2015-04-27 17:07:35

Map ID  
Direction  
Distance  
Elevation

MAP FINDINGS

Site

Database(s)

EDR ID Number  
EPA ID Number

**ROCKWELL COLLINS INC FEDERAL WAY (Continued)**

**S111151703**

Submitter IP Address: 67.160.63.186  
Region: 2  
UBI: 601820491  
Notice type: Initial  
Project Type: Vinyl Asbestos Tile  
Supervisor: Darin Dietz ()  
Supervisor Phone: Not reported  
Certificate Status: ACTIVE

**WA MANIFEST:**

Name: ROCKWELL COLLINS INC FEDERAL WAY  
Address: 32125 32ND AVE S STE 110  
City,State,Zip: FEDERAL WAY, WA 98001-9345  
Facility Address 2: Not reported  
Facility ID: 10695  
EPA ID: WAH000038542  
NAICS: 423860  
State Waste Code Desc: WT02,WP02,WSC2  
Federal Waste Code Desc: D001,D035,D007,D008,F003,F005  
Form Comm: Not reported  
Data Year: 2017  
Permit by Rule: False  
Mailing Address 2: Not reported  
Treatment by Generator: False  
Mixed Radioactive Waste: False  
Importer of Hazardous Waste: False  
Immediate Recycler: False  
Treatment/Storage/Disposal/Recycling Facility: False  
Generator of Dangerous Fuel Waste: False  
Generator Marketing to Burner: False  
Other Marketers (i.e., blender, distributor, etc.): False  
Utility Boiler Burner: False  
Industry Boiler Burner: False  
Industrial Furnace: False  
Smelter Defferal: False  
Universal Waste: Not reported  
Off-Specification: Not reported  
LN Address 2: Not reported  
Tax Reg #: 602126851  
Business Type: Avionics Repair  
Mail Name: Rockwell Collings Inc  
Mailing Address: 32125 32nd Ave S Ste 110  
Mailing City,State,Zip: Federal Way, WA 98001-9345  
Legal Organization Name: 32125 North LLC  
Legal Organization Type: Private  
Legal Contact: Not reported  
Legal Address: 614 Bellevue Way SE  
Legal Address 2: Not reported  
Legal City,State,Zip: Bellevue, WA 98004-6633  
Legal Phone Number: 253-872-9881  
Legal Effective Date: 02/08/2010  
Land Organization Name: 32125 North LLC  
Land Organization Type: Private  
Land Contact: Not reported  
Land Address: 614 Bellevue Way SE  
Land City,State,Zip: Bellevue, WA 98004-6633  
Land Phone Number: 253-872-9881

Map ID  
Direction  
Distance  
Elevation

MAP FINDINGS

Site

Database(s)

EDR ID Number  
EPA ID Number

**ROCKWELL COLLINS INC FEDERAL WAY (Continued)**

**S111151703**

Operator Organization Name: Not reported  
Operator Organization Type: Private  
Operator: Scott Losos  
Operator Address: 32125 32nd Ave S Ste 110  
Operator Address 2: Not reported  
Operator City,State,Zip: Federal Way, WA 98001-9345  
Operator Phone Number: 253-733-3700  
Operator Effective Date: 04/08/2011  
Site Contact: Jonathan E Macken  
Site Contact Address: 32125 32nd Ave S Ste 110  
Contact City,State,Zip: Federal Way, WA 98001-9345  
Site Contact Phone Number: (253)733-3700  
Site Contact Email: jonathan.macken@rockwellcollins.com  
Gen Status Code: SQG  
Monthly Generation: False  
Batch Generation: True  
One Time Generation: False  
Transport Own Waste: False  
Tranports Other Waste: False  
Recycler Onsite: False  
Transfer Facility: False  
Other Exemption: Not reported  
UW Battery Gen: False  
Used Oil Transporter: False  
Used Oil Transfer Facility: False  
Used Oil Processor: False  
Used Oil Refiner: False  
Used Oil Fuel Marketer Directs Shipments: False  
Used Oil Fuel Marketer Meets Specs: False  
Site Contact Address 2: Not reported  
SIC Code: Not reported  
CRK Number: Not reported  
Active: Not reported  
CAS Number: Not reported  
Chemical Name: Not reported  
EHS: Not reported  
EHS CAS Number: Not reported  
EHS Name: Not reported

Name: ROCKWELL COLLINS INC FEDERAL WAY  
Address: 32125 32ND AVE S STE 110  
City,State,Zip: FEDERAL WAY, WA 98001  
Facility Address 2: Not reported  
Facility ID: 10695  
EPA ID: WAH000038542  
NAICS: 423860  
State Waste Code Desc: WT02,WP02,WSC2  
Federal Waste Code Desc: D001,D035,D007,D008,F003,F005  
Form Comm: Not reported  
Data Year: 2017  
Permit by Rule: False  
Mailing Address 2: Not reported  
Treatment by Generator: False  
Mixed Radioactive Waste: False  
Importer of Hazardous Waste: False  
Immediate Recycler: False  
Treatment/Storage/Disposal/Recycling Facility: False

Map ID  
Direction  
Distance  
Elevation

MAP FINDINGS

Site

Database(s)

EDR ID Number  
EPA ID Number

**ROCKWELL COLLINS INC FEDERAL WAY (Continued)**

**S111151703**

Generator of Dangerous Fuel Waste:	False
Generator Marketing to Burner:	False
Other Marketers (i.e., blender, distributor, etc.):	False
Utility Boiler Burner:	False
Industry Boiler Burner:	False
Industrial Furnace:	False
Smelter Defferal:	False
Universal Waste:	Not reported
Off-Specification:	Not reported
LN Address 2:	Not reported
Tax Reg #:	602126851
Business Type:	Not reported
Mail Name:	Not reported
Mailing Address:	32125 32nd Ave S Ste 110
Mailing City,State,Zip:	Federal Way, WA 98001
Legal Organization Name:	32125 North LLC
Legal Organization Type:	Private
Legal Contact:	Not reported
Legal Address:	614 Bellevue Way SE
Legal Address 2:	Not reported
Legal City,State,Zip:	Bellevue, WA 98004
Legal Phone Number:	(253)872-9881
Legal Effective Date:	02/08/2010
Land Organization Name:	32125 North LLC
Land Organization Type:	Private
Land Contact:	Not reported
Land Address:	614 Bellevue Way SE
Land City,State,Zip:	Bellevue, WA 98004
Land Phone Number:	(253)872-9881
Operator Organization Name:	Losos, Scott
Operator Organization Type:	Private
Operator:	Not reported
Operator Address:	32125 32nd Ave S Ste 110
Operator Address 2:	Not reported
Operator City,State,Zip:	Federal Way, WA 98001
Operator Phone Number:	(253)733-3700
Operator Effective Date:	04/08/2011
Site Contact:	Not reported
Site Contact Address:	Not reported
Contact City,State,Zip:	Not reported
Site Contact Phone Number:	Not reported
Site Contact Email:	Not reported
Gen Status Code:	SQG
Monthly Generation:	False
Batch Generation:	True
One Time Generation:	False
Transport Own Waste:	False
Tranports Other Waste:	False
Recycler Onsite:	False
Transfer Facility:	False
Other Exemption:	Not reported
UW Battery Gen:	False
Used Oil Transporter:	False
Used Oil Transfer Facility:	False
Used Oil Processor:	False
Used Oil Refiner:	False
Used Oil Fuel Marketer Directs Shipments:	False



Map ID  
Direction  
Distance  
Elevation

MAP FINDINGS

Site

Database(s)

EDR ID Number  
EPA ID Number

ROCKWELL COLLINS INC FEDERAL WAY (Continued)

S111151703

Used Oil Fuel Marketer Meets Specs:	False
Site Contact Address 2:	Not reported
SIC Code:	Not reported
CRK Number:	Not reported
Active:	Not reported
CAS Number:	Not reported
Chemical Name:	Not reported
EHS:	Not reported
EHS CAS Number:	Not reported
EHS Name:	Not reported
Name:	ROCKWELL COLLINS INC FEDERAL WAY
Address:	32125 32ND AVE S STE 110
City,State,Zip:	FEDERAL WAY, WA 98001-9345
Facility Address 2:	Not reported
Facility ID:	10695
EPA ID:	WAH000038542
NAICS:	423860
State Waste Code Desc:	WT02,WP02,WSC2
Federal Waste Code Desc:	D001,D035,D007,D008,F003,F005
Form Comm:	Not reported
Data Year:	2016
Permit by Rule:	False
Mailing Address 2:	Not reported
Treatment by Generator:	False
Mixed Radioactive Waste:	False
Importer of Hazardous Waste:	False
Immediate Recycler:	False
Treatment/Storage/Disposal/Recycling Facility:	False
Generator of Dangerous Fuel Waste:	False
Generator Marketing to Burner:	False
Other Marketers (i.e., blender, distributor, etc.):	False
Utility Boiler Burner:	False
Industry Boiler Burner:	False
Industrial Furnace:	False
Smelter Defferal:	False
Universal Waste:	Not reported
Off-Specification:	Not reported
LN Address 2:	Not reported
Tax Reg #:	602126851
Business Type:	Avionics Repair
Mail Name:	Rockwell Collings Inc
Mailing Address:	32125 32nd Ave S Ste 110
Mailing City,State,Zip:	Federal Way, WA 98001-9345
Legal Organization Name:	32125 North LLC
Legal Organization Type:	Private
Legal Contact:	Not reported
Legal Address:	614 Bellevue Way SE
Legal Address 2:	Not reported
Legal City,State,Zip:	Bellevue, WA 98004-6633
Legal Phone Number:	253-872-9881
Legal Effective Date:	02/08/2010
Land Organization Name:	32125 North LLC
Land Organization Type:	Private
Land Contact:	Not reported
Land Address:	614 Bellevue Way SE
Land City,State,Zip:	Bellevue, WA 98004-6633

Map ID  
Direction  
Distance  
Elevation

MAP FINDINGS

Site

Database(s)

EDR ID Number  
EPA ID Number

**ROCKWELL COLLINS INC FEDERAL WAY (Continued)**

**S111151703**

Land Phone Number: 253-872-9881  
Operator Organization Name: Not reported  
Operator Organization Type: Private  
Operator: Scott Losos  
Operator Address: 32125 32nd Ave S Ste 110  
Operator Address 2: Not reported  
Operator City,State,Zip: Federal Way, WA 98001-9345  
Operator Phone Number: 253-733-3700  
Operator Effective Date: 04/08/2011  
Site Contact: Jonathan E Macken  
Site Contact Address: 32125 32nd Ave S Ste 110  
Contact City,State,Zip: Federal Way, WA 98001-9345  
Site Contact Phone Number: (253)733-3700  
Site Contact Email: jonathan.macken@rockwellcollins.com  
Gen Status Code: SQG  
Monthly Generation: False  
Batch Generation: True  
One Time Generation: False  
Transport Own Waste: False  
Tranports Other Waste: False  
Recycler Onsite: False  
Transfer Facility: False  
Other Exemption: Not reported  
UW Battery Gen: False  
Used Oil Transporter: False  
Used Oil Transfer Facility: False  
Used Oil Processor: False  
Used Oil Refiner: False  
Used Oil Fuel Marketer Directs Shipments: False  
Used Oil Fuel Marketer Meets Specs: False  
Site Contact Address 2: Not reported  
SIC Code: Not reported  
CRK Number: Not reported  
Active: Not reported  
CAS Number: Not reported  
Chemical Name: Not reported  
EHS: Not reported  
EHS CAS Number: Not reported  
EHS Name: Not reported

Name: ROCKWELL COLLINS INC FEDERAL WAY  
Address: 32125 32ND AVE S STE 110  
City,State,Zip: FEDERAL WAY, WA 98001-9345  
Facility Address 2: Not reported  
Facility ID: 10695  
EPA ID: WAH000038542  
NAICS: 423860  
State Waste Code Desc: WT02,WP02,WSC2  
Federal Waste Code Desc: D001,D035,D007,D008,F003,F005  
Form Comm: Not reported  
Data Year: 2015  
Permit by Rule: False  
Mailing Address 2: Not reported  
Treatment by Generator: False  
Mixed Radioactive Waste: False  
Importer of Hazardous Waste: False  
Immediate Recycler: False

Map ID  
Direction  
Distance  
Elevation

MAP FINDINGS

Site

Database(s)

EDR ID Number  
EPA ID Number

**ROCKWELL COLLINS INC FEDERAL WAY (Continued)**

**S111151703**

Treatment/Storage/Disposal/Recycling Facility:	False
Generator of Dangerous Fuel Waste:	False
Generator Marketing to Burner:	False
Other Marketers (i.e., blender, distributor, etc.):	False
Utility Boiler Burner:	False
Industry Boiler Burner:	False
Industrial Furnace:	False
Smelter Defferal:	False
Universal Waste:	Not reported
Off-Specification:	Not reported
LN Address 2:	Not reported
Tax Reg #:	602126851
Business Type:	Avionics Repair
Mail Name:	Rockwell Collings Inc
Mailing Address:	32125 32nd Ave S Ste 110
Mailing City,State,Zip:	Federal Way, WA 98001-9345
Legal Organization Name:	32125 North LLC
Legal Organization Type:	Private
Legal Contact:	Not reported
Legal Address:	614 Bellevue Way SE
Legal Address 2:	Not reported
Legal City,State,Zip:	Bellevue, WA 98004-6633
Legal Phone Number:	253-872-9881
Legal Effective Date:	02/08/2010
Land Organization Name:	32125 North LLC
Land Organization Type:	Private
Land Contact:	Not reported
Land Address:	614 Bellevue Way SE
Land City,State,Zip:	Bellevue, WA 98004-6633
Land Phone Number:	253-872-9881
Operator Organization Name:	Not reported
Operator Organization Type:	Private
Operator:	Scott Losos
Operator Address:	32125 32nd Ave S Ste 110
Operator Address 2:	Not reported
Operator City,State,Zip:	Federal Way, WA 98001-9345
Operator Phone Number:	253-733-3700
Operator Effective Date:	04/08/2011
Site Contact:	Nigel T Venable
Site Contact Address:	32125 32nd Ave S Ste 110
Contact City,State,Zip:	Federal Way, WA 98001-9345
Site Contact Phone Number:	(253)733-3660
Site Contact Email:	nigel.venable@rockwellcollins.com
Gen Status Code:	SQG
Monthly Generation:	False
Batch Generation:	True
One Time Generation:	False
Transport Own Waste:	False
Tranports Other Waste:	False
Recycler Onsite:	False
Transfer Facility:	False
Other Exemption:	Not reported
UW Battery Gen:	False
Used Oil Transporter:	False
Used Oil Transfer Facility:	False
Used Oil Processor:	False
Used Oil Refiner:	False

Map ID  
Direction  
Distance  
Elevation

MAP FINDINGS

Site

Database(s)

EDR ID Number  
EPA ID Number

ROCKWELL COLLINS INC FEDERAL WAY (Continued)

S111151703

Used Oil Fuel Marketer Directs Shipments:	False
Used Oil Fuel Marketer Meets Specs:	False
Site Contact Address 2:	Not reported
SIC Code:	Not reported
CRK Number:	Not reported
Active:	Not reported
CAS Number:	Not reported
Chemical Name:	Not reported
EHS:	Not reported
EHS CAS Number:	Not reported
EHS Name:	Not reported
Name:	ROCKWELL COLLINS INC FEDERAL WAY
Address:	32125 32ND AVE S STE 110
City,State,Zip:	FEDERAL WAY, WA 98001-9345
Facility Address 2:	Not reported
Facility ID:	10695
EPA ID:	WAH000038542
NAICS:	423860
State Waste Code Desc:	WT02,WP02,WSC2
Federal Waste Code Desc:	D001,D035,D007,D008,F003,F005
Form Comm:	Generate small quantities of liquid and solid flammable waste
Data Year:	2014
Permit by Rule:	False
Mailing Address 2:	Not reported
Treatment by Generator:	False
Mixed Radioactive Waste:	False
Importer of Hazardous Waste:	False
Immediate Recycler:	False
Treatment/Storage/Disposal/Recycling Facility:	False
Generator of Dangerous Fuel Waste:	False
Generator Marketing to Burner:	False
Other Marketers (i.e., blender, distributor, etc.):	False
Utility Boiler Burner:	False
Industry Boiler Burner:	False
Industrial Furnace:	False
Smelter Defferal:	False
Universal Waste:	Not reported
Off-Specification:	Not reported
LN Address 2:	Not reported
Tax Reg #:	602126851
Business Type:	Avionics Repair
Mail Name:	Rockwell Collings Inc
Mailing Address:	32125 32nd Ave S Ste 110
Mailing City,State,Zip:	Federal Way, WA 98001-9345
Legal Organization Name:	32125 North LLC
Legal Organization Type:	Private
Legal Contact:	Not reported
Legal Address:	614 Bellevue Way SE
Legal Address 2:	Not reported
Legal City,State,Zip:	Bellevue, WA 98004-6633
Legal Phone Number:	253-872-9881
Legal Effective Date:	02/08/2010
Land Organization Name:	32125 North LLC
Land Organization Type:	Private
Land Contact:	Not reported
Land Address:	614 Bellevue Way SE

Map ID  
Direction  
Distance  
Elevation

MAP FINDINGS

Site

Database(s)

EDR ID Number  
EPA ID Number

ROCKWELL COLLINS INC FEDERAL WAY (Continued)

S111151703

Land City,State,Zip:	Bellevue, WA 98004-6633
Land Phone Number:	253-872-9881
Operator Organization Name:	Not reported
Operator Organization Type:	Private
Operator:	Scott Losos
Operator Address:	32125 32nd Ave S Ste 110
Operator Address 2:	Not reported
Operator City,State,Zip:	Federal Way, WA 98001-9345
Operator Phone Number:	253-733-3700
Operator Effective Date:	04/08/2011
Site Contact:	Paul W Schneeman
Site Contact Address:	32125 32nd Ave S Ste 110
Contact City,State,Zip:	Federal Way, WA 98001-9345
Site Contact Phone Number:	253-733-3700
Site Contact Email:	pwschnee@rockwellcollins.com
Gen Status Code:	SQG
Monthly Generation:	False
Batch Generation:	True
One Time Generation:	False
Transport Own Waste:	False
Tranports Other Waste:	False
Recycler Onsite:	False
Transfer Facility:	False
Other Exemption:	Not reported
UW Battery Gen:	False
Used Oil Transporter:	False
Used Oil Transfer Facility:	False
Used Oil Processor:	False
Used Oil Refiner:	False
Used Oil Fuel Marketer Directs Shipments:	False
Used Oil Fuel Marketer Meets Specs:	False
Site Contact Address 2:	Not reported
SIC Code:	Not reported
CRK Number:	Not reported
Active:	Not reported
CAS Number:	Not reported
Chemical Name:	Not reported
EHS:	Not reported
EHS CAS Number:	Not reported
EHS Name:	Not reported
Name:	ROCKWELL COLLINS INC FEDERAL WAY
Address:	32125 32ND AVE S STE 110
City,State,Zip:	FEDERAL WAY, WA 98001-9345
Facility Address 2:	Not reported
Facility ID:	10695
EPA ID:	WAH000038542
NAICS:	423860
State Waste Code Desc:	Not reported
Federal Waste Code Desc:	D001, D035, D007, D008, F003, F005
Form Comm:	Generate small quantities of liquid and solid flammable waste.
Data Year:	2013
Permit by Rule:	False
Mailing Address 2:	Not reported
Treatment by Generator:	False
Mixed Radioactive Waste:	False
Importer of Hazardous Waste:	False

Map ID  
Direction  
Distance  
Elevation

MAP FINDINGS

Site

Database(s)

EDR ID Number  
EPA ID Number

ROCKWELL COLLINS INC FEDERAL WAY (Continued)

S111151703

Immediate Recycler:	False
Treatment/Storage/Disposal/Recycling Facility:	False
Generator of Dangerous Fuel Waste:	False
Generator Marketing to Burner:	False
Other Marketers (i.e., blender, distributor, etc.):	False
Utility Boiler Burner:	False
Industry Boiler Burner:	False
Industrial Furnace:	False
Smelter Defferal:	False
Universal Waste:	Not reported
Off-Specification:	Not reported
LN Address 2:	Not reported
Tax Reg #:	602126851
Business Type:	Avionics Repair
Mail Name:	Rockwell Collings Inc
Mailing Address:	32125 32nd Ave S Ste 110
Mailing City,State,Zip:	Federal Way, WA 98001-9345
Legal Organization Name:	32125 North LLC
Legal Organization Type:	Private
Legal Contact:	Not reported
Legal Address:	614 Bellevue Way SE
Legal Address 2:	Not reported
Legal City,State,Zip:	Bellevue, WA 98004-6633
Legal Phone Number:	253-872-9881
Legal Effective Date:	02/08/2010
Land Organization Name:	32125 North LLC
Land Organization Type:	Private
Land Contact:	Not reported
Land Address:	614 Bellevue Way SE
Land City,State,Zip:	Bellevue, WA 98004-6633
Land Phone Number:	253-872-9881
Operator Organization Name:	Not reported
Operator Organization Type:	Private
Operator:	Scott Losos
Operator Address:	32125 32nd Ave S Ste 110
Operator Address 2:	Not reported
Operator City,State,Zip:	Federal Way, WA 98001-9345
Operator Phone Number:	253-733-3700
Operator Effective Date:	04/08/2011
Site Contact:	Paul W Schneeman
Site Contact Address:	32125 32nd Ave S Ste 110
Contact City,State,Zip:	Federal Way, WA 98001-9345
Site Contact Phone Number:	253-733-3700
Site Contact Email:	pwschnee@rockwellcollins.com
Gen Status Code:	SQG
Monthly Generation:	False
Batch Generation:	True
One Time Generation:	False
Transport Own Waste:	False
Tranports Other Waste:	False
Recycler Onsite:	False
Transfer Facility:	False
Other Exemption:	Not reported
UW Battery Gen:	False
Used Oil Transporter:	False
Used Oil Transfer Facility:	False
Used Oil Processor:	False

Map ID  
Direction  
Distance  
Elevation

MAP FINDINGS

Site

Database(s)

EDR ID Number  
EPA ID Number

ROCKWELL COLLINS INC FEDERAL WAY (Continued)

S111151703

Used Oil Refiner:	False
Used Oil Fuel Marketer Directs Shipments:	False
Used Oil Fuel Marketer Meets Specs:	False
Site Contact Address 2:	Not reported
SIC Code:	Not reported
CRK Number:	Not reported
Active:	Not reported
CAS Number:	Not reported
Chemical Name:	Not reported
EHS:	Not reported
EHS CAS Number:	Not reported
EHS Name:	Not reported
Name:	ROCKWELL COLLINS INC FEDERAL WAY
Address:	32125 32ND AVE S STE 110
City,State,Zip:	FEDERAL WAY, WA 98001-9345
Facility Address 2:	Not reported
Facility ID:	10695
EPA ID:	WAH000038542
NAICS:	423860
State Waste Code Desc:	Not reported
Federal Waste Code Desc:	D001 D035 D007 D008 F003 F005
Form Comm:	Only generate small quantities of waste flammable and solid.
Data Year:	2012
Permit by Rule:	False
Mailing Address 2:	Not reported
Treatment by Generator:	False
Mixed Radioactive Waste:	False
Importer of Hazardous Waste:	False
Immediate Recycler:	False
Treatment/Storage/Disposal/Recycling Facility:	False
Generator of Dangerous Fuel Waste:	False
Generator Marketing to Burner:	False
Other Marketers (i.e., blender, distributor, etc.):	False
Utility Boiler Burner:	False
Industry Boiler Burner:	False
Industrial Furnace:	False
Smelter Defferal:	False
Universal Waste:	Lamps - Generate
Off-Specification:	Not reported
LN Address 2:	Not reported
Tax Reg #:	602126851
Business Type:	Avionics Repair
Mail Name:	Rockwell Collings Inc
Mailing Address:	32125 32nd Ave S Ste 110
Mailing City,State,Zip:	Federal Way, WA 98001-9345
Legal Organization Name:	32125 North LLC
Legal Organization Type:	Private
Legal Contact:	Not reported
Legal Address:	614 Bellevue Way SE
Legal Address 2:	Not reported
Legal City,State,Zip:	Bellevue, WA 98004-6633
Legal Phone Number:	253-872-9881
Legal Effective Date:	02/08/2010
Land Organization Name:	32125 North LLC
Land Organization Type:	Private
Land Contact:	Not reported

Map ID  
Direction  
Distance  
Elevation

MAP FINDINGS

Site

Database(s)

EDR ID Number  
EPA ID Number

**ROCKWELL COLLINS INC FEDERAL WAY (Continued)**

**S111151703**

Land Address:	614 Bellevue Way SE
Land City,State,Zip:	Bellevue, WA 98004-6633
Land Phone Number:	253-872-9881
Operator Organization Name:	Not reported
Operator Organization Type:	Private
Operator:	Alfred Banks
Operator Address:	32125 32nd Ave S Ste 110
Operator Address 2:	Not reported
Operator City,State,Zip:	Federal Way, WA 98001-9345
Operator Phone Number:	253-733-3700
Operator Effective Date:	04/08/2011
Site Contact:	Paul W Schneeman
Site Contact Address:	32125 32nd Ave S Ste 110
Contact City,State,Zip:	Federal Way, WA 98001-9345
Site Contact Phone Number:	253-733-3700
Site Contact Email:	pwschnee@rockwellcollins.com
Gen Status Code:	SQG
Monthly Generation:	False
Batch Generation:	True
One Time Generation:	False
Transport Own Waste:	False
Tranports Other Waste:	False
Recycler Onsite:	False
Transfer Facility:	False
Other Exemption:	Not reported
UW Battery Gen:	True
Used Oil Transporter:	False
Used Oil Transfer Facility:	False
Used Oil Processor:	False
Used Oil Refiner:	False
Used Oil Fuel Marketer Directs Shipments:	False
Used Oil Fuel Marketer Meets Specs:	False
Site Contact Address 2:	Not reported
SIC Code:	Not reported
CRK Number:	Not reported
Active:	Not reported
CAS Number:	Not reported
Chemical Name:	Not reported
EHS:	Not reported
EHS CAS Number:	Not reported
EHS Name:	Not reported
Name:	ROCKWELL COLLINS INC FEDERAL WAY
Address:	32125 32ND AVE S STE 110
City,State,Zip:	FEDERAL WAY, WA 98001-9345
Facility Address 2:	Not reported
Facility ID:	10695
EPA ID:	WAH000038542
NAICS:	423860
State Waste Code Desc:	Not reported
Federal Waste Code Desc:	D001,D035,D007,D008,F003,F005
Form Comm:	Only generates small quantities of waste flammable solids and waste flammable liquids.
Data Year:	2011
Permit by Rule:	False
Mailing Address 2:	Not reported
Treatment by Generator:	False



Map ID  
Direction  
Distance  
Elevation

MAP FINDINGS

Site

Database(s)

EDR ID Number  
EPA ID Number

**ROCKWELL COLLINS INC FEDERAL WAY (Continued)**

**S111151703**

Mixed Radioactive Waste:	False
Importer of Hazardous Waste:	False
Immediate Recycler:	False
Treatment/Storage/Disposal/Recycling Facility:	False
Generator of Dangerous Fuel Waste:	False
Generator Marketing to Burner:	False
Other Marketers (i.e., blender, distributor, etc.):	False
Utility Boiler Burner:	False
Industry Boiler Burner:	False
Industrial Furnace:	False
Smelter Defferal:	False
Universal Waste:	Lamps - Generate
Off-Specification:	Not reported
LN Address 2:	Not reported
Tax Reg #:	602126851
Business Type:	Avionics Repair
Mail Name:	Rockwell Collings Inc
Mailing Address:	32125 32nd Ave S Ste 110
Mailing City,State,Zip:	Federal Way, WA 98001-9345
Legal Organization Name:	32125 North LLC
Legal Organization Type:	Private
Legal Contact:	Not reported
Legal Address:	614 Bellevue Way SE
Legal Address 2:	Not reported
Legal City,State,Zip:	Bellevue, WA 98004-6633
Legal Phone Number:	253-872-9881
Legal Effective Date:	02/08/2010
Land Organization Name:	32125 North LLC
Land Organization Type:	Private
Land Contact:	Not reported
Land Address:	614 Bellevue Way SE
Land City,State,Zip:	Bellevue, WA 98004-6633
Land Phone Number:	253-872-9881
Operator Organization Name:	Not reported
Operator Organization Type:	Private
Operator:	Alfred Banks
Operator Address:	32125 32nd Ave S Ste 110
Operator Address 2:	Not reported
Operator City,State,Zip:	Federal Way, WA 98001-9345
Operator Phone Number:	253-733-3700
Operator Effective Date:	04/08/2011
Site Contact:	River Clarke
Site Contact Address:	32125 32nd Ave S Ste 110
Contact City,State,Zip:	Federal Way, WA 98001-9345
Site Contact Phone Number:	253-733-3700
Site Contact Email:	rsclarke@rockwellcollins.com
Gen Status Code:	SQG
Monthly Generation:	False
Batch Generation:	True
One Time Generation:	False
Transport Own Waste:	False
Tranports Other Waste:	False
Recycler Onsite:	False
Transfer Facility:	False
Other Exemption:	Not reported
UW Battery Gen:	True
Used Oil Transporter:	False

Map ID  
Direction  
Distance  
Elevation

MAP FINDINGS

Site

Database(s)

EDR ID Number  
EPA ID Number

ROCKWELL COLLINS INC FEDERAL WAY (Continued)

S111151703

Used Oil Transfer Facility:	False
Used Oil Processor:	False
Used Oil Refiner:	False
Used Oil Fuel Marketer Directs Shipments:	False
Used Oil Fuel Marketer Meets Specs:	False
Site Contact Address 2:	Not reported
SIC Code:	Not reported
CRK Number:	Not reported
Active:	Not reported
CAS Number:	Not reported
Chemical Name:	Not reported
EHS:	Not reported
EHS CAS Number:	Not reported
EHS Name:	Not reported
Waste Stream Generated:	
Waste Managed Off Site:	Y
State Only Waste Code 1:	WT01
State Only Waste Code 2:	Not reported
Report Managed On Site:	0
KG Managed On Site:	0
Generator Treatment Code:	Not reported
Permit By Rule Code:	Not reported
WCDE Residence Code:	H061
WCDH Origin Code:	5
WCDE On Site Code:	Not reported
WCDB Code:	W002
Description:	WASTE SOLIDS CONTAINING FLAMMABLE LIQUIDS, N.O.S (ISOPROPANOL, T
CORb Sequence Number:	132224
Sequence Number:	2644929
Mixed Radioactive Flag:	False
Designation Code:	E
Reported Quantity:	219
Quantity Unit:	LB
Kilograms Quantity:	99.3384017
Density Number:	0
Density Quantity:	Not reported
Waste Managed Off Site:	Y
State Only Waste Code 1:	WT01
State Only Waste Code 2:	Not reported
Report Managed On Site:	0
KG Managed On Site:	0
Generator Treatment Code:	Not reported
Permit By Rule Code:	Not reported
WCDE Residence Code:	H010
WCDH Origin Code:	5
WCDE On Site Code:	Not reported
WCDB Code:	W320
Description:	HAZARDOS WASTE, SOLID NOS (MERCURY)
CORb Sequence Number:	132224
Sequence Number:	2644906
Mixed Radioactive Flag:	False
Designation Code:	E
Reported Quantity:	14
Quantity Unit:	LB
Kilograms Quantity:	6.35040010
Density Number:	0

Map ID  
Direction  
Distance  
Elevation

MAP FINDINGS

Site

Database(s)

EDR ID Number  
EPA ID Number

ROCKWELL COLLINS INC FEDERAL WAY (Continued)

S111151703

Density Quantity: Not reported

Shipments Sent:

CORB Waste Sequence Number: 132224  
Waste Sequence Number: 2644929  
Sequence Number: 1298618  
Shipment Date: 2011-11-03 00:00:00  
Manifest Document ID: 000414661WAS  
Reported Quantity: 111  
Unit of Measure: LB  
Kilograms Quantity: 50.3496008  
Receiving EPAID: MOD981505555

Waste Sequence Number: 2644929  
Sequence Number: 1298617  
Shipment Date: 2011-07-19 00:00:00  
Manifest Document ID: 00034332WAS  
Reported Quantity: 108  
Unit of Measure: LB  
Kilograms Quantity: 48.9888008  
Receiving EPAID: MOD981505555

Waste Sequence Number: 2644906  
Sequence Number: 1298605  
Shipment Date: 2011-07-14 00:00:00  
Manifest Document ID: 000343993WAS  
Reported Quantity: 14  
Unit of Measure: LB  
Kilograms Quantity: 6.35040010  
Receiving EPAID: MOR000504456

Waste Stream Off Site Mgmt:

Waste CORB Sequence Number: 132224  
Waste Sequence Number: 2644929  
Sequence Number: 641466  
Received EPAID: MOD981505555  
Managed Quantity: 219  
Kilogram Quantity: 99.3384017  
Recycled Percentage: 0  
Waste Management System Code: H061

Waste Sequence Number: 2644906  
Sequence Number: 641443  
Received EPAID: MOR000504456  
Managed Quantity: 14  
Kilogram Quantity: 6.35040010  
Recycled Percentage: 50  
Waste Management System Code: H010

Waste Stream Comments:

CORB Waste Sequence Number: 132224  
Comments: BROKEN LAMPS  
Waste Sequence Number: 2644906  
Sequence Number: 1

Comments: CONTAMINATED Q-TIPS, WIPES AND EMPTY CONTAINERS.

Map ID  
Direction  
Distance  
Elevation

MAP FINDINGS

Site

Database(s)

EDR ID Number  
EPA ID Number

**ROCKWELL COLLINS INC FEDERAL WAY (Continued)**

**S111151703**

Waste Sequence Number: 2644929  
Sequence Number: 1

Waste Stream EPA Code:  
CORB Waste Sequence Number: 132224  
Waste Sequence Number: 2644929  
Sequence Number: 5787108  
WCDA Code: D001

Waste Sequence Number: 2644929  
Sequence Number: 5787104  
WCDA Code: D007

Waste Sequence Number: 2644929  
Sequence Number: 5787105  
WCDA Code: D008

Waste Sequence Number: 2644929  
Sequence Number: 5787109  
WCDA Code: D035

Waste Sequence Number: 2644929  
Sequence Number: 5787106  
WCDA Code: F003

Waste Sequence Number: 2644929  
Sequence Number: 5787107  
WCDA Code: F005

Waste Sequence Number: 2644906  
Sequence Number: 5787096  
WCDA Code: D009

**NPDES:**

Name: ROCKWELL COLLINS  
Address: 32125 32ND AVE S STE 110  
City, State, Zip: FEDERAL WAY, WA 98001-9345  
Facility Status: Not reported  
Facility Type: Industrial SW GP  
Admin Region: Headquarters  
Date Issued: 04/04/2019  
Latitude: Not reported  
Longitude: Not reported  
Permit ID: CNE307734  
Permit Version: Not reported  
Permit Status: Active  
Permit SubStatus: Not reported  
Ecology Contact: Not reported  
WRIA: Not reported  
Permit Expiration Date: 03/31/2024  
Effective Date: 04/04/2019  
Days to Expiration: -1174

Map ID  
 Direction  
 Distance  
 Elevation

MAP FINDINGS

Site

Database(s)

EDR ID Number  
 EPA ID Number

AD158  
 South  
 < 1/8  
 0.107 mi.  
 564 ft.

**ROCKWELL COLLINS INC FEDERAL WAY**  
**32125 32ND AVE S STE 110**  
**FEDERAL WAY, WA 98001**

**RCRA-VSQG 1014928201**  
**WAH000038542**

**Site 2 of 2 in cluster AD**

**Actual:**  
**471 ft.**

RCRA-VSQG:

**Focus Map:**  
**5**

Date Form Received by Agency:	2020-02-12 00:00:00.0
Handler Name:	ROCKWELL COLLINS INC FEDERAL WAY
Handler Address:	32125 32ND AVE S STE 110
Handler City,State,Zip:	FEDERAL WAY, WA 98001
EPA ID:	WAH000038542
Contact Name:	BRANDON DAVIS
Contact Address:	32125 32ND AVE SOUTH ST. 110
Contact City,State,Zip:	FEDERAL WAY, WA 98001
Contact Telephone:	253-733-3739
Contact Fax:	Not reported
Contact Email:	BRANDON.DAVIS2@COLLINS.COM
Contact Title:	EH&S SPECIALIST
EPA Region:	10
Land Type:	Private
Federal Waste Generator Description:	Conditionally Exempt Small Quantity Generator
Non-Notifier:	Not reported
Biennial Report Cycle:	Not reported
Accessibility:	Not reported
Active Site Indicator:	Handler Activities
State District Owner:	WA
State District:	NWRO
Mailing Address:	32125 32ND AVE S STE 110
Mailing City,State,Zip:	FEDERAL WAY, WA 98001
Owner Name:	32125 NORTH LLC
Owner Type:	Private
Operator Name:	LOSOS, SCOTT
Operator Type:	Private
Short-Term Generator Activity:	No
Importer Activity:	No
Mixed Waste Generator:	No
Transporter Activity:	No
Transfer Facility Activity:	No
Recycler Activity with Storage:	No
Small Quantity On-Site Burner Exemption:	No
Smelting Melting and Refining Furnace Exemption:	No
Underground Injection Control:	No
Off-Site Waste Receipt:	No
Universal Waste Indicator:	No
Universal Waste Destination Facility:	No
Federal Universal Waste:	No
Active Site Fed-Reg Treatment Storage and Disposal Facility:	Not reported
Active Site Converter Treatment storage and Disposal Facility:	Not reported
Active Site State-Reg Treatment Storage and Disposal Facility:	Not reported
Active Site State-Reg Handler:	---
Federal Facility Indicator:	Not reported
Hazardous Secondary Material Indicator:	N
Sub-Part K Indicator:	Not reported
Commercial TSD Indicator:	No
Treatment Storage and Disposal Type:	Not reported
2018 GPRA Permit Baseline:	Not on the Baseline
2018 GPRA Renewals Baseline:	Not on the Baseline
Permit Renewals Workload Universe:	Not reported

Map ID  
Direction  
Distance  
Elevation

MAP FINDINGS

Site

Database(s)

EDR ID Number  
EPA ID Number

**ROCKWELL COLLINS INC FEDERAL WAY (Continued)**

**1014928201**

Permit Workload Universe:	Not reported
Permit Progress Universe:	Not reported
Post-Closure Workload Universe:	Not reported
Closure Workload Universe:	Not reported
202 GPRA Corrective Action Baseline:	No
Corrective Action Workload Universe:	No
Subject to Corrective Action Universe:	No
Non-TSDFs Where RCRA CA has Been Imposed Universe:	No
TSDFs Potentially Subject to CA Under 3004 (u)/(v) Universe:	No
TSDFs Only Subject to CA under Discretionary Auth Universe:	No
Corrective Action Priority Ranking:	No NCAPS ranking
Environmental Control Indicator:	No
Institutional Control Indicator:	No
Human Exposure Controls Indicator:	N/A
Groundwater Controls Indicator:	N/A
Operating TSDF Universe:	Not reported
Full Enforcement Universe:	Not reported
Significant Non-Complier Universe:	No
Unaddressed Significant Non-Complier Universe:	No
Addressed Significant Non-Complier Universe:	No
Significant Non-Complier With a Compliance Schedule Universe:	No
Financial Assurance Required:	Not reported
Handler Date of Last Change:	2020-07-22 12:24:12.0
Recognized Trader-Importer:	No
Recognized Trader-Exporter:	No
Importer of Spent Lead Acid Batteries:	No
Exporter of Spent Lead Acid Batteries:	No
Recycler Activity Without Storage:	No
Manifest Broker:	No
Sub-Part P Indicator:	No

Biennial: List of Years

Year: 2011

[Click Here for Biennial Reporting System Data:](#)

**Hazardous Waste Summary:**

Waste Code:	D001
Waste Description:	IGNITABLE WASTE
Waste Code:	D002
Waste Description:	CORROSIVE WASTE
Waste Code:	D007
Waste Description:	CHROMIUM
Waste Code:	D008
Waste Description:	LEAD
Waste Code:	D009
Waste Description:	MERCURY
Waste Code:	D018
Waste Description:	BENZENE
Waste Code:	D035

Map ID  
Direction  
Distance  
Elevation

MAP FINDINGS

Site

Database(s)

EDR ID Number  
EPA ID Number

ROCKWELL COLLINS INC FEDERAL WAY (Continued)

1014928201

Waste Description: METHYL ETHYL KETONE

Waste Code: D038  
Waste Description: PYRIDINE

Waste Code: F003  
Waste Description: THE FOLLOWING SPENT NONHALOGENATED SOLVENTS: XYLENE, ACETONE, ETHYL ACETATE, ETHYL BENZENE, ETHYL ETHER, METHYL ISOBUTYL KETONE, N-BUTYL ALCOHOL, CYCLOHEXANONE, AND METHANOL; ALL SPENT SOLVENT MIXTURES/BLENDS CONTAINING, BEFORE USE, ONLY THE ABOVE SPENT NONHALOGENATED SOLVENTS; AND ALL SPENT SOLVENT MIXTURES/BLENDS CONTAINING, BEFORE USE, ONE OR MORE OF THE ABOVE NONHALOGENATED SOLVENTS, AND A TOTAL OF TEN PERCENT OR MORE (BY VOLUME) OF ONE OR MORE OF THOSE SOLVENTS LISTED IN F001, F002, F004, AND F005; AND STILL BOTTOMS FROM THE RECOVERY OF THESE SPENT SOLVENTS AND SPENT SOLVENT MIXTURES.

Waste Code: F005  
Waste Description: THE FOLLOWING SPENT NONHALOGENATED SOLVENTS: TOLUENE, METHYL ETHYL KETONE, CARBON DISULFIDE, ISOBUTANOL, PYRIDINE, BENZENE, 2-ETHOXYETHANOL, AND 2-NITROPROPANE; ALL SPENT SOLVENT MIXTURES/BLENDS CONTAINING, BEFORE USE, A TOTAL OF TEN PERCENT OR MORE (BY VOLUME) OF ONE OR MORE OF THE ABOVE NONHALOGENATED SOLVENTS OR THOSE SOLVENTS LISTED IN F001, F002, OR F004; AND STILL BOTTOMS FROM THE RECOVERY OF THESE SPENT SOLVENTS AND SPENT SOLVENT MIXTURES.

Waste Code: U002  
Waste Description: 2-PROPANONE (I) (OR) ACETONE (I)

Waste Code: U019  
Waste Description: BENZENE (I,T)

Waste Code: U037  
Waste Description: BENZENE, CHLORO- (OR) CHLOROBENZENE

Waste Code: U057  
Waste Description: CYCLOHEXANONE (I)

Waste Code: U108  
Waste Description: 1,4-DIETHYLENEOXIDE (OR) 1,4-DIOXANE

Waste Code: U112  
Waste Description: ACETIC ACID, ETHYL ESTER (I) (OR) ETHYL ACETATE (I)

Waste Code: U154  
Waste Description: METHANOL (I) (OR) METHYL ALCOHOL (I)

Waste Code: U159  
Waste Description: 2-BUTANONE (I,T) (OR) METHYL ETHYL KETONE (MEK) (I,T)

Waste Code: U161  
Waste Description: 4-METHYL-2-PENTANONE (I) (OR) METHYL ISOBUTYL KETONE (I) (OR) PENTANOL, 4-METHYL-

Waste Code: U196  
Waste Description: PYRIDINE

Map ID  
Direction  
Distance  
Elevation

MAP FINDINGS

Site

Database(s)

EDR ID Number  
EPA ID Number

ROCKWELL COLLINS INC FEDERAL WAY (Continued)

1014928201

Waste Code: U220  
Waste Description: BENZENE, METHYL- (OR) TOLUENE

Waste Code: U239  
Waste Description: BENZENE, DIMETHYL- (I,T) (OR) XYLENE (I)

Handler - Owner Operator:

Owner/Operator Indicator: Owner  
Owner/Operator Name: 32125 NORTH LLC  
Legal Status: Private  
Date Became Current: Not reported  
Date Ended Current: Not reported  
Owner/Operator Address: 614 BELLEVUE WAY SE  
Owner/Operator City,State,Zip: BELLEVUE, WA 98004  
Owner/Operator Telephone: 253-872-9881  
Owner/Operator Telephone Ext: Not reported  
Owner/Operator Fax: Not reported  
Owner/Operator Email: Not reported

Owner/Operator Indicator: Owner  
Owner/Operator Name: 32125 NORTH LLC  
Legal Status: Private  
Date Became Current: 2010-02-08 00:00:00.  
Date Ended Current: Not reported  
Owner/Operator Address: 614 BELLEVUE WAY SE  
Owner/Operator City,State,Zip: BELLEVUE, WA 98004  
Owner/Operator Telephone: 253-872-9881  
Owner/Operator Telephone Ext: Not reported  
Owner/Operator Fax: Not reported  
Owner/Operator Email: Not reported

Owner/Operator Indicator: Operator  
Owner/Operator Name: LOSOS, SCOTT  
Legal Status: Private  
Date Became Current: Not reported  
Date Ended Current: Not reported  
Owner/Operator Address: 32125 32ND AVE S STE 110  
Owner/Operator City,State,Zip: FEDERAL WAY, WA 98001  
Owner/Operator Telephone: 253-733-3700  
Owner/Operator Telephone Ext: Not reported  
Owner/Operator Fax: Not reported  
Owner/Operator Email: Not reported

Owner/Operator Indicator: Owner  
Owner/Operator Name: 32125 NORTH LLC  
Legal Status: Private  
Date Became Current: Not reported  
Date Ended Current: Not reported  
Owner/Operator Address: 614 BELLEVUE WAY SE  
Owner/Operator City,State,Zip: BELLEVUE, WA 98004  
Owner/Operator Telephone: 253-872-9881  
Owner/Operator Telephone Ext: Not reported  
Owner/Operator Fax: Not reported  
Owner/Operator Email: Not reported

Owner/Operator Indicator: Owner  
Owner/Operator Name: 32125 NORTH LLC



Map ID  
Direction  
Distance  
Elevation

MAP FINDINGS

Site

Database(s)

EDR ID Number  
EPA ID Number

ROCKWELL COLLINS INC FEDERAL WAY (Continued)

1014928201

Legal Status:	Private
Date Became Current:	2010-02-08 00:00:00.
Date Ended Current:	Not reported
Owner/Operator Address:	614 BELLEVUE WAY SE
Owner/Operator City,State,Zip:	BELLEVUE, WA 98004
Owner/Operator Telephone:	253-872-9881
Owner/Operator Telephone Ext:	Not reported
Owner/Operator Fax:	Not reported
Owner/Operator Email:	Not reported
Owner/Operator Indicator:	Owner
Owner/Operator Name:	32125 NORTH LLC
Legal Status:	Private
Date Became Current:	2010-02-08 00:00:00.
Date Ended Current:	Not reported
Owner/Operator Address:	614 BELLEVUE WAY SE
Owner/Operator City,State,Zip:	BELLEVUE, WA 98004
Owner/Operator Telephone:	253-872-9881
Owner/Operator Telephone Ext:	Not reported
Owner/Operator Fax:	Not reported
Owner/Operator Email:	Not reported
Owner/Operator Indicator:	Owner
Owner/Operator Name:	32125 NORTH LLC 3
Legal Status:	Private
Date Became Current:	2010-02-08 00:00:00.
Date Ended Current:	Not reported
Owner/Operator Address:	614 BELLEVUE WAY SE
Owner/Operator City,State,Zip:	BELLEVUE, WA 98004-6633
Owner/Operator Telephone:	253-872-9881
Owner/Operator Telephone Ext:	Not reported
Owner/Operator Fax:	Not reported
Owner/Operator Email:	Not reported
Owner/Operator Indicator:	Owner
Owner/Operator Name:	32125 NORTH LLC
Legal Status:	Private
Date Became Current:	Not reported
Date Ended Current:	Not reported
Owner/Operator Address:	614 BELLEVUE WAY SE
Owner/Operator City,State,Zip:	BELLEVUE, WA 98004
Owner/Operator Telephone:	253-872-9881
Owner/Operator Telephone Ext:	Not reported
Owner/Operator Fax:	Not reported
Owner/Operator Email:	Not reported
Owner/Operator Indicator:	Owner
Owner/Operator Name:	32125 NORTH LLC
Legal Status:	Private
Date Became Current:	2010-02-08 00:00:00.
Date Ended Current:	Not reported
Owner/Operator Address:	614 BELLEVUE WAY SE
Owner/Operator City,State,Zip:	BELLEVUE, WA 98004
Owner/Operator Telephone:	253-872-9881
Owner/Operator Telephone Ext:	Not reported
Owner/Operator Fax:	Not reported
Owner/Operator Email:	Not reported

Map ID  
Direction  
Distance  
Elevation

MAP FINDINGS

Site

Database(s)

EDR ID Number  
EPA ID Number

ROCKWELL COLLINS INC FEDERAL WAY (Continued)

1014928201

Owner/Operator Indicator: Operator  
Owner/Operator Name: LOSOS, SCOTT  
Legal Status: Private  
Date Became Current: Not reported  
Date Ended Current: Not reported  
Owner/Operator Address: 32125 32ND AVE S STE 110  
Owner/Operator City,State,Zip: FEDERAL WAY, WA 98001  
Owner/Operator Telephone: 253-733-3700  
Owner/Operator Telephone Ext: Not reported  
Owner/Operator Fax: Not reported  
Owner/Operator Email: Not reported

Owner/Operator Indicator: Owner  
Owner/Operator Name: 32125 NORTH LLC  
Legal Status: Private  
Date Became Current: 2010-02-08 00:00:00.  
Date Ended Current: Not reported  
Owner/Operator Address: 614 BELLEVUE WAY SE  
Owner/Operator City,State,Zip: BELLEVUE, WA 98004  
Owner/Operator Telephone: 253-872-9881  
Owner/Operator Telephone Ext: Not reported  
Owner/Operator Fax: Not reported  
Owner/Operator Email: Not reported

Owner/Operator Indicator: Operator  
Owner/Operator Name: LOSOS, SCOTT  
Legal Status: Private  
Date Became Current: Not reported  
Date Ended Current: Not reported  
Owner/Operator Address: 32125 32ND AVE S STE 110  
Owner/Operator City,State,Zip: FEDERAL WAY, WA 98001  
Owner/Operator Telephone: 253-733-3700  
Owner/Operator Telephone Ext: Not reported  
Owner/Operator Fax: Not reported  
Owner/Operator Email: Not reported

Owner/Operator Indicator: Owner  
Owner/Operator Name: 32125 NORTH LLC  
Legal Status: Private  
Date Became Current: Not reported  
Date Ended Current: Not reported  
Owner/Operator Address: 614 BELLEVUE WAY SE  
Owner/Operator City,State,Zip: BELLEVUE, WA 98004  
Owner/Operator Telephone: 253-872-9881  
Owner/Operator Telephone Ext: Not reported  
Owner/Operator Fax: Not reported  
Owner/Operator Email: Not reported

Owner/Operator Indicator: Operator  
Owner/Operator Name: LOSOS, SCOTT  
Legal Status: Private  
Date Became Current: 2011-04-08 00:00:00.  
Date Ended Current: Not reported  
Owner/Operator Address: 32125 32ND AVE S STE 110  
Owner/Operator City,State,Zip: FEDERAL WAY, WA 98001  
Owner/Operator Telephone: 253-733-3700  
Owner/Operator Telephone Ext: Not reported

Map ID  
Direction  
Distance  
Elevation

MAP FINDINGS

Site

Database(s)

EDR ID Number  
EPA ID Number

ROCKWELL COLLINS INC FEDERAL WAY (Continued)

1014928201

Owner/Operator Fax: Not reported  
Owner/Operator Email: Not reported

Owner/Operator Indicator: Owner  
Owner/Operator Name: 32125 NORTH LLC  
Legal Status: Private  
Date Became Current: Not reported  
Date Ended Current: Not reported  
Owner/Operator Address: 614 BELLEVUE WAY SE  
Owner/Operator City,State,Zip: BELLEVUE, WA 98004  
Owner/Operator Telephone: 253-872-9881  
Owner/Operator Telephone Ext: Not reported  
Owner/Operator Fax: Not reported  
Owner/Operator Email: Not reported

Owner/Operator Indicator: Owner  
Owner/Operator Name: 32125 NORTH LLC  
Legal Status: Private  
Date Became Current: 2010-02-08 00:00:00.  
Date Ended Current: Not reported  
Owner/Operator Address: 614 BELLEVUE WAY SE  
Owner/Operator City,State,Zip: BELLEVUE, WA 98004  
Owner/Operator Telephone: 253-872-9881  
Owner/Operator Telephone Ext: Not reported  
Owner/Operator Fax: Not reported  
Owner/Operator Email: Not reported

Owner/Operator Indicator: Owner  
Owner/Operator Name: 32125 NORTH LLC  
Legal Status: Private  
Date Became Current: 2010-02-08 00:00:00.  
Date Ended Current: Not reported  
Owner/Operator Address: 614 BELLEVUE WAY SE  
Owner/Operator City,State,Zip: BELLEVUE, WA 98004  
Owner/Operator Telephone: 253-872-9881  
Owner/Operator Telephone Ext: Not reported  
Owner/Operator Fax: Not reported  
Owner/Operator Email: Not reported

Owner/Operator Indicator: Owner  
Owner/Operator Name: 32125 NORTH LLC  
Legal Status: Private  
Date Became Current: 2010-02-08 00:00:00.  
Date Ended Current: Not reported  
Owner/Operator Address: 614 BELLEVUE WAY SE  
Owner/Operator City,State,Zip: BELLEVUE, WA 98004-6633  
Owner/Operator Telephone: 253-872-9881  
Owner/Operator Telephone Ext: Not reported  
Owner/Operator Fax: Not reported  
Owner/Operator Email: Not reported

Owner/Operator Indicator: Owner  
Owner/Operator Name: 32125 NORTH LLC  
Legal Status: Private  
Date Became Current: 2010-02-08 00:00:00.  
Date Ended Current: Not reported  
Owner/Operator Address: 614 BELLEVUE WAY SE

Map ID  
Direction  
Distance  
Elevation

MAP FINDINGS

Site

Database(s)

EDR ID Number  
EPA ID Number

ROCKWELL COLLINS INC FEDERAL WAY (Continued)

1014928201

Owner/Operator City,State,Zip: BELLEVUE, WA 98004  
Owner/Operator Telephone: 253-872-9881  
Owner/Operator Telephone Ext: Not reported  
Owner/Operator Fax: Not reported  
Owner/Operator Email: Not reported

Owner/Operator Indicator: Owner  
Owner/Operator Name: 32125 NORTH LLC  
Legal Status: Private  
Date Became Current: Not reported  
Date Ended Current: Not reported  
Owner/Operator Address: 614 BELLEVUE WAY SE  
Owner/Operator City,State,Zip: BELLEVUE, WA 98004-6633  
Owner/Operator Telephone: 253-872-9881  
Owner/Operator Telephone Ext: Not reported  
Owner/Operator Fax: Not reported  
Owner/Operator Email: Not reported

Owner/Operator Indicator: Owner  
Owner/Operator Name: 32125 NORTH LLC  
Legal Status: Private  
Date Became Current: 2010-02-08 00:00:00.  
Date Ended Current: Not reported  
Owner/Operator Address: 614 BELLEVUE WAY SE  
Owner/Operator City,State,Zip: BELLEVUE, WA 98004  
Owner/Operator Telephone: 253-872-9881  
Owner/Operator Telephone Ext: Not reported  
Owner/Operator Fax: Not reported  
Owner/Operator Email: Not reported

Owner/Operator Indicator: Operator  
Owner/Operator Name: BANKS, ALFRED  
Legal Status: Private  
Date Became Current: Not reported  
Date Ended Current: Not reported  
Owner/Operator Address: 32125 32ND AVE S STE 110  
Owner/Operator City,State,Zip: FEDERAL WAY, WA 98001  
Owner/Operator Telephone: 253-733-3700  
Owner/Operator Telephone Ext: Not reported  
Owner/Operator Fax: Not reported  
Owner/Operator Email: Not reported

Owner/Operator Indicator: Owner  
Owner/Operator Name: 32125 NORTH LLC  
Legal Status: Private  
Date Became Current: 2010-02-08 00:00:00.  
Date Ended Current: Not reported  
Owner/Operator Address: 614 BELLEVUE WAY SE  
Owner/Operator City,State,Zip: BELLEVUE, WA 98004  
Owner/Operator Telephone: 253-872-9881  
Owner/Operator Telephone Ext: Not reported  
Owner/Operator Fax: Not reported  
Owner/Operator Email: Not reported

Owner/Operator Indicator: Owner  
Owner/Operator Name: 32125 NORTH LLC  
Legal Status: Private

Map ID  
Direction  
Distance  
Elevation

MAP FINDINGS

Site

Database(s)

EDR ID Number  
EPA ID Number

ROCKWELL COLLINS INC FEDERAL WAY (Continued)

1014928201

Date Became Current: 2017-12-31 00:00:00.  
Date Ended Current: Not reported  
Owner/Operator Address: 614 BELLEVUE WAY SE  
Owner/Operator City,State,Zip: BELLEVUE, WA 98004  
Owner/Operator Telephone: 253-872-9881  
Owner/Operator Telephone Ext: Not reported  
Owner/Operator Fax: Not reported  
Owner/Operator Email: Not reported

Owner/Operator Indicator: Operator  
Owner/Operator Name: ALFRED BANKS  
Legal Status: Private  
Date Became Current: 2011-04-08 00:00:00.  
Date Ended Current: Not reported  
Owner/Operator Address: 32125 32ND AVE S STE 110  
Owner/Operator City,State,Zip: FEDERAL WAY, WA 98001-9345  
Owner/Operator Telephone: 253-733-3700  
Owner/Operator Telephone Ext: Not reported  
Owner/Operator Fax: Not reported  
Owner/Operator Email: Not reported

Owner/Operator Indicator: Operator  
Owner/Operator Name: ALFRED B  
Legal Status: Private  
Date Became Current: 2011-04-08 00:00:00.  
Date Ended Current: Not reported  
Owner/Operator Address: 32125 32ND AVE S STE 110  
Owner/Operator City,State,Zip: FEDERAL WAY, WA 98001-9345  
Owner/Operator Telephone: 253-733-3700  
Owner/Operator Telephone Ext: Not reported  
Owner/Operator Fax: Not reported  
Owner/Operator Email: Not reported

Owner/Operator Indicator: Owner  
Owner/Operator Name: 32125 NORTH LLC  
Legal Status: Private  
Date Became Current: 2010-02-08 00:00:00.  
Date Ended Current: Not reported  
Owner/Operator Address: 614 BELLEVUE WAY SE  
Owner/Operator City,State,Zip: BELLEVUE, WA 98004  
Owner/Operator Telephone: 253-872-9881  
Owner/Operator Telephone Ext: Not reported  
Owner/Operator Fax: Not reported  
Owner/Operator Email: Not reported

Owner/Operator Indicator: Owner  
Owner/Operator Name: 32125 NORTH LLC  
Legal Status: Private  
Date Became Current: Not reported  
Date Ended Current: Not reported  
Owner/Operator Address: 614 BELLEVUE WAY SE  
Owner/Operator City,State,Zip: BELLEVUE, WA 98004  
Owner/Operator Telephone: 253-872-9881  
Owner/Operator Telephone Ext: Not reported  
Owner/Operator Fax: Not reported  
Owner/Operator Email: Not reported

Map ID  
Direction  
Distance  
Elevation

MAP FINDINGS

Site

Database(s)

EDR ID Number  
EPA ID Number

ROCKWELL COLLINS INC FEDERAL WAY (Continued)

1014928201

Owner/Operator Indicator: Operator  
Owner/Operator Name: LOSOS, SCOTT  
Legal Status: Private  
Date Became Current: 2011-04-08 00:00:00.  
Date Ended Current: Not reported  
Owner/Operator Address: 32125 32ND AVE S STE 110  
Owner/Operator City,State,Zip: FEDERAL WAY, WA 98001  
Owner/Operator Telephone: 253-733-3700  
Owner/Operator Telephone Ext: Not reported  
Owner/Operator Fax: Not reported  
Owner/Operator Email: Not reported

Owner/Operator Indicator: Operator  
Owner/Operator Name: 32125 NORTH LLC  
Legal Status: Private  
Date Became Current: Not reported  
Date Ended Current: Not reported  
Owner/Operator Address: 614 BELLEVUE WAY SE  
Owner/Operator City,State,Zip: BELLEVUE, WA 98004-6633  
Owner/Operator Telephone: 253-872-9881  
Owner/Operator Telephone Ext: Not reported  
Owner/Operator Fax: Not reported  
Owner/Operator Email: Not reported

Owner/Operator Indicator: Operator  
Owner/Operator Name: BANKS, ALFRED  
Legal Status: Private  
Date Became Current: Not reported  
Date Ended Current: Not reported  
Owner/Operator Address: 32125 32ND AVE S STE 110  
Owner/Operator City,State,Zip: FEDERAL WAY, WA 98001  
Owner/Operator Telephone: 253-733-3700  
Owner/Operator Telephone Ext: Not reported  
Owner/Operator Fax: Not reported  
Owner/Operator Email: Not reported

Owner/Operator Indicator: Operator  
Owner/Operator Name: BANKS, ALFRED  
Legal Status: Private  
Date Became Current: Not reported  
Date Ended Current: Not reported  
Owner/Operator Address: 32125 32ND AVE S STE 110  
Owner/Operator City,State,Zip: FEDERAL WAY, WA 98001  
Owner/Operator Telephone: 253-733-3700  
Owner/Operator Telephone Ext: Not reported  
Owner/Operator Fax: Not reported  
Owner/Operator Email: Not reported

Owner/Operator Indicator: Owner  
Owner/Operator Name: 32125 NORTH LLC  
Legal Status: Private  
Date Became Current: Not reported  
Date Ended Current: Not reported  
Owner/Operator Address: 614 BELLEVUE WAY SE  
Owner/Operator City,State,Zip: BELLEVUE, WA 98004  
Owner/Operator Telephone: 253-872-9881  
Owner/Operator Telephone Ext: Not reported

Map ID  
Direction  
Distance  
Elevation

MAP FINDINGS

Site

Database(s)

EDR ID Number  
EPA ID Number

ROCKWELL COLLINS INC FEDERAL WAY (Continued)

1014928201

Owner/Operator Fax: Not reported  
Owner/Operator Email: Not reported

Owner/Operator Indicator: Operator  
Owner/Operator Name: LOSOS, SCOTT  
Legal Status: Private  
Date Became Current: Not reported  
Date Ended Current: Not reported  
Owner/Operator Address: 32125 32ND AVE S STE 110  
Owner/Operator City,State,Zip: FEDERAL WAY, WA 98001  
Owner/Operator Telephone: 253-733-3700  
Owner/Operator Telephone Ext: Not reported  
Owner/Operator Fax: Not reported  
Owner/Operator Email: Not reported

Owner/Operator Indicator: Owner  
Owner/Operator Name: 32125 NORTH LLC  
Legal Status: Private  
Date Became Current: 2017-12-31 00:00:00.  
Date Ended Current: Not reported  
Owner/Operator Address: 614 BELLEVUE WAY SE  
Owner/Operator City,State,Zip: BELLEVUE, WA 98004  
Owner/Operator Telephone: 253-872-9881  
Owner/Operator Telephone Ext: Not reported  
Owner/Operator Fax: Not reported  
Owner/Operator Email: Not reported

Owner/Operator Indicator: Owner  
Owner/Operator Name: 32125 NORTH LLC  
Legal Status: Private  
Date Became Current: Not reported  
Date Ended Current: Not reported  
Owner/Operator Address: 614 BELLEVUE WAY SE  
Owner/Operator City,State,Zip: BELLEVUE, WA 98004  
Owner/Operator Telephone: 253-872-9881  
Owner/Operator Telephone Ext: Not reported  
Owner/Operator Fax: Not reported  
Owner/Operator Email: Not reported

Owner/Operator Indicator: Operator  
Owner/Operator Name: LOSOS, SCOTT  
Legal Status: Private  
Date Became Current: Not reported  
Date Ended Current: Not reported  
Owner/Operator Address: 32125 32ND AVE S STE 110  
Owner/Operator City,State,Zip: FEDERAL WAY, WA 98001  
Owner/Operator Telephone: 253-733-3700  
Owner/Operator Telephone Ext: Not reported  
Owner/Operator Fax: Not reported  
Owner/Operator Email: Not reported

Owner/Operator Indicator: Owner  
Owner/Operator Name: 32125 NORTH LLC  
Legal Status: Private  
Date Became Current: 2017-12-31 00:00:00.  
Date Ended Current: Not reported  
Owner/Operator Address: 614 BELLEVUE WAY SE

Map ID  
Direction  
Distance  
Elevation

MAP FINDINGS

Site

Database(s)

EDR ID Number  
EPA ID Number

**ROCKWELL COLLINS INC FEDERAL WAY (Continued)**

**1014928201**

Owner/Operator City,State,Zip: BELLEVUE, WA 98004  
Owner/Operator Telephone: 253-872-9881  
Owner/Operator Telephone Ext: Not reported  
Owner/Operator Fax: Not reported  
Owner/Operator Email: Not reported

Owner/Operator Indicator: Operator  
Owner/Operator Name: LOSOS, SCOTT  
Legal Status: Private  
Date Became Current: 2011-04-08 00:00:00.  
Date Ended Current: Not reported  
Owner/Operator Address: 32125 32ND AVE S STE 110  
Owner/Operator City,State,Zip: FEDERAL WAY, WA 98001  
Owner/Operator Telephone: 253-733-3700  
Owner/Operator Telephone Ext: Not reported  
Owner/Operator Fax: Not reported  
Owner/Operator Email: Not reported

Historic Generators:

Receive Date: 2012-02-08 00:00:00.0  
Handler Name: ROCKWELL COLLINS INC FEDERAL WAY  
Federal Waste Generator Description: Conditionally Exempt Small Quantity Generator  
State District Owner: WA  
Large Quantity Handler of Universal Waste: No  
Recognized Trader Importer: No  
Recognized Trader Exporter: No  
Spent Lead Acid Battery Importer: No  
Spent Lead Acid Battery Exporter: No  
Current Record: No  
Non Storage Recycler Activity: Not reported  
Electronic Manifest Broker: Not reported

Receive Date: 2012-02-08 00:00:00.0  
Handler Name: ROCKWELL COLLINS INC FEDERAL WAY  
Federal Waste Generator Description: Conditionally Exempt Small Quantity Generator  
State District Owner: WA  
Large Quantity Handler of Universal Waste: No  
Recognized Trader Importer: No  
Recognized Trader Exporter: No  
Spent Lead Acid Battery Importer: No  
Spent Lead Acid Battery Exporter: No  
Current Record: No  
Non Storage Recycler Activity: Not reported  
Electronic Manifest Broker: Not reported

Receive Date: 2011-06-09 00:00:00.0  
Handler Name: ROCKWELL COLLINS INC FEDERAL WAY  
Federal Waste Generator Description: Conditionally Exempt Small Quantity Generator  
State District Owner: WA  
Large Quantity Handler of Universal Waste: No  
Recognized Trader Importer: No  
Recognized Trader Exporter: No  
Spent Lead Acid Battery Importer: No  
Spent Lead Acid Battery Exporter: No  
Current Record: No  
Non Storage Recycler Activity: Not reported  
Electronic Manifest Broker: Not reported



Map ID  
Direction  
Distance  
Elevation

MAP FINDINGS

Site

Database(s)

EDR ID Number  
EPA ID Number

**ROCKWELL COLLINS INC FEDERAL WAY (Continued)**

**1014928201**

Receive Date: 2011-06-09 00:00:00.0  
Handler Name: ROCKWELL COLLINS INC FEDERAL WAY  
Federal Waste Generator Description: Conditionally Exempt Small Quantity Generator  
State District Owner: WA  
Large Quantity Handler of Universal Waste: No  
Recognized Trader Importer: No  
Recognized Trader Exporter: No  
Spent Lead Acid Battery Importer: No  
Spent Lead Acid Battery Exporter: No  
Current Record: No  
Non Storage Recycler Activity: Not reported  
Electronic Manifest Broker: Not reported

Receive Date: 2012-02-08 00:00:00.0  
Handler Name: ROCKWELL COLLINS INC FEDERAL WAY  
Federal Waste Generator Description: Conditionally Exempt Small Quantity Generator  
State District Owner: WA  
Large Quantity Handler of Universal Waste: No  
Recognized Trader Importer: No  
Recognized Trader Exporter: No  
Spent Lead Acid Battery Importer: No  
Spent Lead Acid Battery Exporter: No  
Current Record: No  
Non Storage Recycler Activity: Not reported  
Electronic Manifest Broker: Not reported

Receive Date: 2013-03-15 00:00:00.0  
Handler Name: ROCKWELL COLLINS INC FEDERAL WAY  
Federal Waste Generator Description: Conditionally Exempt Small Quantity Generator  
State District Owner: WA  
Large Quantity Handler of Universal Waste: No  
Recognized Trader Importer: No  
Recognized Trader Exporter: No  
Spent Lead Acid Battery Importer: No  
Spent Lead Acid Battery Exporter: No  
Current Record: No  
Non Storage Recycler Activity: Not reported  
Electronic Manifest Broker: Not reported

Receive Date: 2014-02-24 00:00:00.0  
Handler Name: ROCKWELL COLLINS INC FEDERAL WAY  
Federal Waste Generator Description: Conditionally Exempt Small Quantity Generator  
State District Owner: WA  
Large Quantity Handler of Universal Waste: No  
Recognized Trader Importer: No  
Recognized Trader Exporter: No  
Spent Lead Acid Battery Importer: No  
Spent Lead Acid Battery Exporter: No  
Current Record: No  
Non Storage Recycler Activity: Not reported  
Electronic Manifest Broker: Not reported

Receive Date: 2015-02-18 00:00:00.0  
Handler Name: ROCKWELL COLLINS INC FEDERAL WAY  
Federal Waste Generator Description: Conditionally Exempt Small Quantity Generator  
State District Owner: WA  
Large Quantity Handler of Universal Waste: No

Map ID  
Direction  
Distance  
Elevation

MAP FINDINGS

Site

Database(s)

EDR ID Number  
EPA ID Number

**ROCKWELL COLLINS INC FEDERAL WAY (Continued)**

**1014928201**

Recognized Trader Importer: No  
Recognized Trader Exporter: No  
Spent Lead Acid Battery Importer: No  
Spent Lead Acid Battery Exporter: No  
Current Record: No  
Non Storage Recycler Activity: Not reported  
Electronic Manifest Broker: Not reported

Receive Date: 2016-01-08 00:00:00.0  
Handler Name: ROCKWELL COLLINS INC FEDERAL WAY  
Federal Waste Generator Description: Conditionally Exempt Small Quantity Generator  
State District Owner: WA  
Large Quantity Handler of Universal Waste: No  
Recognized Trader Importer: No  
Recognized Trader Exporter: No  
Spent Lead Acid Battery Importer: No  
Spent Lead Acid Battery Exporter: No  
Current Record: No  
Non Storage Recycler Activity: Not reported  
Electronic Manifest Broker: Not reported

Receive Date: 2017-02-14 00:00:00.0  
Handler Name: ROCKWELL COLLINS INC FEDERAL WAY  
Federal Waste Generator Description: Conditionally Exempt Small Quantity Generator  
State District Owner: WA  
Large Quantity Handler of Universal Waste: No  
Recognized Trader Importer: No  
Recognized Trader Exporter: No  
Spent Lead Acid Battery Importer: No  
Spent Lead Acid Battery Exporter: No  
Current Record: No  
Non Storage Recycler Activity: Not reported  
Electronic Manifest Broker: Not reported

Receive Date: 2018-03-02 00:00:00.0  
Handler Name: ROCKWELL COLLINS INC FEDERAL WAY  
Federal Waste Generator Description: Conditionally Exempt Small Quantity Generator  
State District Owner: WA  
Large Quantity Handler of Universal Waste: No  
Recognized Trader Importer: No  
Recognized Trader Exporter: No  
Spent Lead Acid Battery Importer: No  
Spent Lead Acid Battery Exporter: No  
Current Record: No  
Non Storage Recycler Activity: Not reported  
Electronic Manifest Broker: Not reported

Receive Date: 2019-01-17 00:00:00.0  
Handler Name: ROCKWELL COLLINS INC FEDERAL WAY  
Federal Waste Generator Description: Conditionally Exempt Small Quantity Generator  
State District Owner: WA  
Large Quantity Handler of Universal Waste: No  
Recognized Trader Importer: No  
Recognized Trader Exporter: No  
Spent Lead Acid Battery Importer: No  
Spent Lead Acid Battery Exporter: No  
Current Record: No

Map ID  
Direction  
Distance  
Elevation

MAP FINDINGS

Site

Database(s)

EDR ID Number  
EPA ID Number

**ROCKWELL COLLINS INC FEDERAL WAY (Continued)**

**1014928201**

Non Storage Recycler Activity: Not reported  
Electronic Manifest Broker: Not reported

Receive Date: 2019-04-09 00:00:00.0  
Handler Name: ROCKWELL COLLINS INC FEDERAL WAY  
Federal Waste Generator Description: Conditionally Exempt Small Quantity Generator  
State District Owner: WA  
Large Quantity Handler of Universal Waste: No  
Recognized Trader Importer: No  
Recognized Trader Exporter: No  
Spent Lead Acid Battery Importer: No  
Spent Lead Acid Battery Exporter: No  
Current Record: No  
Non Storage Recycler Activity: Not reported  
Electronic Manifest Broker: Not reported

Receive Date: 2020-02-12 00:00:00.0  
Handler Name: ROCKWELL COLLINS INC FEDERAL WAY  
Federal Waste Generator Description: Conditionally Exempt Small Quantity Generator  
State District Owner: WA  
Large Quantity Handler of Universal Waste: No  
Recognized Trader Importer: No  
Recognized Trader Exporter: No  
Spent Lead Acid Battery Importer: No  
Spent Lead Acid Battery Exporter: No  
Current Record: Yes  
Non Storage Recycler Activity: Not reported  
Electronic Manifest Broker: Not reported

List of NAICS Codes and Descriptions:  
NAICS Code: 42386  
NAICS Description: TRANSPORTATION EQUIPMENT AND SUPPLIES (EXCEPT MOTOR VEHICLE) MERCHANT WHOLESALERS

NAICS Code: 423860  
NAICS Description: TRANSPORTATION EQUIPMENT AND SUPPLIES (EXCEPT MOTOR VEHICLE) MERCHANT WHOLESALERS

Facility Has Received Notices of Violations:  
Violations: No Violations Found

Evaluation Action Summary:  
Evaluations: No Evaluations Found

159  
North  
< 1/8  
0.112 mi.  
589 ft.

**WEYERHAEUSER DUMP SITE**  
**WEYERHAEUSER WAY S BTWN 320TH & 326TH**  
**FEDERAL WAY, WA 98003**

**WA ALLSITES S109555790**  
**N/A**

**Actual:** ALLSITES:  
451 ft. Name: WEYERHAEUSER DUMP SITE  
**Focus Map:** Facility Id: 82644669  
5 Interaction: 66646

Map ID  
Direction  
Distance  
Elevation

MAP FINDINGS

Site

Database(s)

EDR ID Number  
EPA ID Number

**WEYERHAEUSER DUMP SITE (Continued)**

**S109555790**

Interaction 1: I  
Interaction 2: HWG  
Ecology Program: HAZWASTE  
Program Data: TURBOWASTE  
Facility Alt.: Not reported  
Program ID: WAD988479887  
Date Interaction: 1991-06-26 00:00:00  
Date Interaction 3: Hazardous Waste Generator  
Latitude: 47.312754392999999  
Longitude: -122.290825183

160  
West  
< 1/8  
0.114 mi.  
601 ft.

**BADEN SPORTS INC**  
34114 21ST AVE S  
FEDERAL WAY, WA 98003

**WA ALLSITES**  
RCRA NonGen / NLR  
FINDS  
ECHO

**1005445110**  
WAH000013656

**Actual:**  
364 ft.  
**Focus Map:**  
8

**ALLSITES:**  
Name: BADEN SPORTS INC  
Facility Id: 84719329  
Interaction: 67999  
Interaction 1: I  
Interaction 2: HWG  
Ecology Program: HAZWASTE  
Program Data: TURBOWASTE  
Facility Alt.: Not reported  
Program ID: WAH000013656  
Date Interaction: 2000-12-21 00:00:00  
Date Interaction 3: Hazardous Waste Generator  
Latitude: 47.294815714999999  
Longitude: -122.308634009

**RCRA NonGen / NLR:**  
Date Form Received by Agency: 2004-07-07 00:00:00.0  
Handler Name: BADEN SPORTS INC  
Handler Address: 34114 21ST AVE S  
Handler City,State,Zip: FEDERAL WAY, WA 98003  
EPA ID: WAH000013656  
Contact Name: RAY SHARPE  
Contact Address: 34114 21ST AVE S  
Contact City,State,Zip: FEDERAL WAY, WA 98003  
Contact Telephone: 253-925-0500 1037  
Contact Fax: Not reported  
Contact Email: Not reported  
Contact Title: Not reported  
EPA Region: 10  
Land Type: Private  
Federal Waste Generator Description: Not a generator, verified  
Non-Notifier: Not reported  
Biennial Report Cycle: Not reported  
Accessibility: Not reported  
Active Site Indicator: Not reported  
State District Owner: WA  
State District: NWRO

Map ID  
Direction  
Distance  
Elevation

MAP FINDINGS

Site

Database(s)

EDR ID Number  
EPA ID Number

**BADEN SPORTS INC (Continued)**

**1005445110**

Mailing Address:	34114 21ST AVE S
Mailing City,State,Zip:	FEDERAL WAY, WA 98003
Owner Name:	BADEN SPORTS INC
Owner Type:	Private
Operator Name:	SHARPE, RAY
Operator Type:	Private
Short-Term Generator Activity:	No
Importer Activity:	No
Mixed Waste Generator:	No
Transporter Activity:	No
Transfer Facility Activity:	No
Recycler Activity with Storage:	No
Small Quantity On-Site Burner Exemption:	No
Smelting Melting and Refining Furnace Exemption:	No
Underground Injection Control:	No
Off-Site Waste Receipt:	No
Universal Waste Indicator:	No
Universal Waste Destination Facility:	No
Federal Universal Waste:	No
Active Site Fed-Reg Treatment Storage and Disposal Facility:	Not reported
Active Site Converter Treatment storage and Disposal Facility:	Not reported
Active Site State-Reg Treatment Storage and Disposal Facility:	Not reported
Active Site State-Reg Handler:	---
Federal Facility Indicator:	Not reported
Hazardous Secondary Material Indicator:	NN
Sub-Part K Indicator:	Not reported
Commercial TSD Indicator:	No
Treatment Storage and Disposal Type:	Not reported
2018 GPRA Permit Baseline:	Not on the Baseline
2018 GPRA Renewals Baseline:	Not on the Baseline
Permit Renewals Workload Universe:	Not reported
Permit Workload Universe:	Not reported
Permit Progress Universe:	Not reported
Post-Closure Workload Universe:	Not reported
Closure Workload Universe:	Not reported
202 GPRA Corrective Action Baseline:	No
Corrective Action Workload Universe:	No
Subject to Corrective Action Universe:	No
Non-TSDFs Where RCRA CA has Been Imposed Universe:	No
TSDFs Potentially Subject to CA Under 3004 (u)/(v) Universe:	No
TSDFs Only Subject to CA under Discretionary Auth Universe:	No
Corrective Action Priority Ranking:	No NCAPS ranking
Environmental Control Indicator:	No
Institutional Control Indicator:	No
Human Exposure Controls Indicator:	N/A
Groundwater Controls Indicator:	N/A
Operating TSDF Universe:	Not reported
Full Enforcement Universe:	Not reported
Significant Non-Complier Universe:	No
Unaddressed Significant Non-Complier Universe:	No
Addressed Significant Non-Complier Universe:	No
Significant Non-Complier With a Compliance Schedule Universe:	No
Financial Assurance Required:	Not reported
Handler Date of Last Change:	2019-02-25 13:12:32.0
Recognized Trader-Importer:	No
Recognized Trader-Exporter:	No
Importer of Spent Lead Acid Batteries:	No

Map ID  
Direction  
Distance  
Elevation

MAP FINDINGS

Site

Database(s)

EDR ID Number  
EPA ID Number

**BADEN SPORTS INC (Continued)**

1005445110

Exporter of Spent Lead Acid Batteries: No  
Recycler Activity Without Storage: No  
Manifest Broker: No  
Sub-Part P Indicator: Not reported

Biennial: List of Years  
Year: 2003

[Click Here for Biennial Reporting System Data:](#)

Handler - Owner Operator:

Owner/Operator Indicator: Owner  
Owner/Operator Name: E S  
Legal Status: Private  
Date Became Current: 2000-12-21 00:00:00.  
Date Ended Current: Not reported  
Owner/Operator Address: 34114 21ST AVE S  
Owner/Operator City,State,Zip: FEDERAL WAY, WA 98003  
Owner/Operator Telephone: 253-925-0500  
Owner/Operator Telephone Ext: Not reported  
Owner/Operator Fax: Not reported  
Owner/Operator Email: Not reported

Owner/Operator Indicator: Operator  
Owner/Operator Name: SHARPE, RAY  
Legal Status: Private  
Date Became Current: Not reported  
Date Ended Current: Not reported  
Owner/Operator Address: 34114 21ST AVE S  
Owner/Operator City,State,Zip: FEDERAL WAY, WA 98003  
Owner/Operator Telephone: 253-925-0500  
Owner/Operator Telephone Ext: Not reported  
Owner/Operator Fax: Not reported  
Owner/Operator Email: Not reported

Owner/Operator Indicator: Owner  
Owner/Operator Name: BADEN SPORTS INC  
Legal Status: Private  
Date Became Current: 2000-12-21 00:00:00.  
Date Ended Current: Not reported  
Owner/Operator Address: 34114 21ST AVE S  
Owner/Operator City,State,Zip: FEDERAL WAY, WA 98003  
Owner/Operator Telephone: 253-925-0500  
Owner/Operator Telephone Ext: Not reported  
Owner/Operator Fax: Not reported  
Owner/Operator Email: Not reported

Owner/Operator Indicator: Owner  
Owner/Operator Name: BADEN SPORTS INC  
Legal Status: Private  
Date Became Current: 2000-12-21 00:00:00.  
Date Ended Current: Not reported  
Owner/Operator Address: 34114 21ST AVE S  
Owner/Operator City,State,Zip: FEDERAL WAY, WA 98003  
Owner/Operator Telephone: 253-925-0500  
Owner/Operator Telephone Ext: Not reported

Map ID  
Direction  
Distance  
Elevation

MAP FINDINGS

Site

Database(s)

EDR ID Number  
EPA ID Number

**BADEN SPORTS INC (Continued)**

**1005445110**

Owner/Operator Fax: Not reported  
Owner/Operator Email: Not reported

Owner/Operator Indicator: Owner  
Owner/Operator Name: BADEN SPORTS INC  
Legal Status: Private  
Date Became Current: 2000-12-21 00:00:00.  
Date Ended Current: Not reported  
Owner/Operator Address: 34114 21ST AVE S  
Owner/Operator City,State,Zip: FEDERAL WAY, WA 98003  
Owner/Operator Telephone: 253-925-0500  
Owner/Operator Telephone Ext: Not reported  
Owner/Operator Fax: Not reported  
Owner/Operator Email: Not reported

Owner/Operator Indicator: Operator  
Owner/Operator Name: RAY SHARPE  
Legal Status: Private  
Date Became Current: 1900-01-01 00:00:00.  
Date Ended Current: Not reported  
Owner/Operator Address: 34114 21ST AVE S  
Owner/Operator City,State,Zip: FEDERAL WAY, WA 98003  
Owner/Operator Telephone: Not reported  
Owner/Operator Telephone Ext: Not reported  
Owner/Operator Fax: Not reported  
Owner/Operator Email: Not reported

Owner/Operator Indicator: Owner  
Owner/Operator Name: BADEN SPORTS INC  
Legal Status: Private  
Date Became Current: 2000-12-21 00:00:00.  
Date Ended Current: Not reported  
Owner/Operator Address: 34114 21ST AVE S  
Owner/Operator City,State,Zip: FEDERAL WAY, WA 98003  
Owner/Operator Telephone: 253-925-0500  
Owner/Operator Telephone Ext: Not reported  
Owner/Operator Fax: Not reported  
Owner/Operator Email: Not reported

Owner/Operator Indicator: Operator  
Owner/Operator Name: BADEN SPORTS INC  
Legal Status: Private  
Date Became Current: Not reported  
Date Ended Current: Not reported  
Owner/Operator Address: 34114 21ST AVE S  
Owner/Operator City,State,Zip: FEDERAL WAY, WA 98003  
Owner/Operator Telephone: 253-925-0500  
Owner/Operator Telephone Ext: Not reported  
Owner/Operator Fax: Not reported  
Owner/Operator Email: Not reported

Owner/Operator Indicator: Owner  
Owner/Operator Name: BADEN SPORTS INC  
Legal Status: Private  
Date Became Current: 2000-12-21 00:00:00.  
Date Ended Current: Not reported  
Owner/Operator Address: 34114 21ST AVE S

Map ID  
Direction  
Distance  
Elevation

MAP FINDINGS

Site

Database(s)

EDR ID Number  
EPA ID Number

**BADEN SPORTS INC (Continued)**

**1005445110**

Owner/Operator City,State,Zip: FEDERAL WAY, WA 98003  
Owner/Operator Telephone: 253-925-0500  
Owner/Operator Telephone Ext: Not reported  
Owner/Operator Fax: Not reported  
Owner/Operator Email: Not reported

Owner/Operator Indicator: Owner  
Owner/Operator Name: BADEN SPORTS INC  
Legal Status: Private  
Date Became Current: Not reported  
Date Ended Current: Not reported  
Owner/Operator Address: 34114 21ST AVE S  
Owner/Operator City,State,Zip: FEDERAL WAY, WA 98003  
Owner/Operator Telephone: 253-925-0500  
Owner/Operator Telephone Ext: Not reported  
Owner/Operator Fax: Not reported  
Owner/Operator Email: Not reported

Owner/Operator Indicator: Owner  
Owner/Operator Name: BADEN SPORTS INC  
Legal Status: Private  
Date Became Current: 2000-12-21 00:00:00.  
Date Ended Current: Not reported  
Owner/Operator Address: 34114 21ST AVE S  
Owner/Operator City,State,Zip: FEDERAL WAY, WA 98003  
Owner/Operator Telephone: 253-925-0500  
Owner/Operator Telephone Ext: Not reported  
Owner/Operator Fax: Not reported  
Owner/Operator Email: Not reported

Owner/Operator Indicator: Operator  
Owner/Operator Name: BADEN SPORTS INC  
Legal Status: Private  
Date Became Current: Not reported  
Date Ended Current: Not reported  
Owner/Operator Address: 34114 21ST AVE S  
Owner/Operator City,State,Zip: FEDERAL WAY, WA 98003  
Owner/Operator Telephone: 253-925-0500  
Owner/Operator Telephone Ext: Not reported  
Owner/Operator Fax: Not reported  
Owner/Operator Email: Not reported

Owner/Operator Indicator: Owner  
Owner/Operator Name: BADEN SPORTS INC  
Legal Status: Private  
Date Became Current: 2003-12-31 00:00:00.  
Date Ended Current: Not reported  
Owner/Operator Address: 34114 21ST AVE S  
Owner/Operator City,State,Zip: FEDERAL WAY, WA 98003  
Owner/Operator Telephone: 253-925-0500  
Owner/Operator Telephone Ext: Not reported  
Owner/Operator Fax: Not reported  
Owner/Operator Email: Not reported

Owner/Operator Indicator: Owner  
Owner/Operator Name: BADEN SPORTS INC  
Legal Status: Private



Map ID  
Direction  
Distance  
Elevation

MAP FINDINGS

Site

Database(s)

EDR ID Number  
EPA ID Number

**BADEN SPORTS INC (Continued)**

1005445110

Date Became Current: Not reported  
Date Ended Current: Not reported  
Owner/Operator Address: 34114 21ST AVE S  
Owner/Operator City,State,Zip: FEDERAL WAY, WA 98003  
Owner/Operator Telephone: 253-925-0500  
Owner/Operator Telephone Ext: Not reported  
Owner/Operator Fax: Not reported  
Owner/Operator Email: Not reported

Owner/Operator Indicator: Owner  
Owner/Operator Name: BADEN SPORTS INC  
Legal Status: Private  
Date Became Current: 2000-12-21 00:00:00.  
Date Ended Current: Not reported  
Owner/Operator Address: 34114 21ST AVE S  
Owner/Operator City,State,Zip: FEDERAL WAY, WA 98003  
Owner/Operator Telephone: 253-925-0500  
Owner/Operator Telephone Ext: Not reported  
Owner/Operator Fax: Not reported  
Owner/Operator Email: Not reported

Owner/Operator Indicator: Operator  
Owner/Operator Name: SHARPE, RAY  
Legal Status: Private  
Date Became Current: Not reported  
Date Ended Current: Not reported  
Owner/Operator Address: 34114 21ST AVE S  
Owner/Operator City,State,Zip: FEDERAL WAY, WA 98003  
Owner/Operator Telephone: 253-925-0500  
Owner/Operator Telephone Ext: Not reported  
Owner/Operator Fax: Not reported  
Owner/Operator Email: Not reported

Owner/Operator Indicator: Owner  
Owner/Operator Name: BADEN SPORTS INC  
Legal Status: Private  
Date Became Current: 2000-12-21 00:00:00.  
Date Ended Current: Not reported  
Owner/Operator Address: 34114 21ST AVE S  
Owner/Operator City,State,Zip: FEDERAL WAY, WA 98003  
Owner/Operator Telephone: Not reported  
Owner/Operator Telephone Ext: Not reported  
Owner/Operator Fax: Not reported  
Owner/Operator Email: Not reported

Owner/Operator Indicator: Operator  
Owner/Operator Name: BADEN SPORTS INC  
Legal Status: Private  
Date Became Current: Not reported  
Date Ended Current: Not reported  
Owner/Operator Address: 34114 21ST AVE S  
Owner/Operator City,State,Zip: FEDERAL WAY, WA 98003  
Owner/Operator Telephone: 000-000-0000  
Owner/Operator Telephone Ext: Not reported  
Owner/Operator Fax: Not reported  
Owner/Operator Email: Not reported

Map ID  
Direction  
Distance  
Elevation

MAP FINDINGS

Site

Database(s)

EDR ID Number  
EPA ID Number

**BADEN SPORTS INC (Continued)**

1005445110

Owner/Operator Indicator: Owner  
Owner/Operator Name: BADEN SPORTS INC  
Legal Status: Private  
Date Became Current: 2000-12-21 00:00:00.  
Date Ended Current: Not reported  
Owner/Operator Address: 34114 21ST AVE S  
Owner/Operator City,State,Zip: FEDERAL WAY, WA 98003  
Owner/Operator Telephone: 253-925-0500  
Owner/Operator Telephone Ext: Not reported  
Owner/Operator Fax: Not reported  
Owner/Operator Email: Not reported

Owner/Operator Indicator: Owner  
Owner/Operator Name: BADEN SPORTS INC  
Legal Status: Private  
Date Became Current: 2003-12-31 00:00:00.  
Date Ended Current: Not reported  
Owner/Operator Address: 34114 21ST AVE S  
Owner/Operator City,State,Zip: FEDERAL WAY, WA 98003  
Owner/Operator Telephone: 253-925-0500  
Owner/Operator Telephone Ext: Not reported  
Owner/Operator Fax: Not reported  
Owner/Operator Email: Not reported

Owner/Operator Indicator: Operator  
Owner/Operator Name: RAY S  
Legal Status: Private  
Date Became Current: 1900-01-01 00:00:00.  
Date Ended Current: Not reported  
Owner/Operator Address: 34114 21ST AVE S  
Owner/Operator City,State,Zip: FEDERAL WAY, WA 98003  
Owner/Operator Telephone: 253-925-0500  
Owner/Operator Telephone Ext: Not reported  
Owner/Operator Fax: Not reported  
Owner/Operator Email: Not reported

Owner/Operator Indicator: Operator  
Owner/Operator Name: BADEN SPORTS INC  
Legal Status: Private  
Date Became Current: Not reported  
Date Ended Current: Not reported  
Owner/Operator Address: 34114 21ST AVE S  
Owner/Operator City,State,Zip: FEDERAL WAY, WA 98003  
Owner/Operator Telephone: 000-000-0000  
Owner/Operator Telephone Ext: Not reported  
Owner/Operator Fax: Not reported  
Owner/Operator Email: Not reported

Owner/Operator Indicator: Operator  
Owner/Operator Name: BADEN SPORTS INC  
Legal Status: Private  
Date Became Current: Not reported  
Date Ended Current: Not reported  
Owner/Operator Address: 34114 21ST AVE S  
Owner/Operator City,State,Zip: FEDERAL WAY, WA 98003  
Owner/Operator Telephone: 000-000-0000  
Owner/Operator Telephone Ext: Not reported

Map ID  
Direction  
Distance  
Elevation

MAP FINDINGS

Site

Database(s)

EDR ID Number  
EPA ID Number

**BADEN SPORTS INC (Continued)**

**1005445110**

Owner/Operator Fax: Not reported  
Owner/Operator Email: Not reported

Historic Generators:

Receive Date: 2004-07-06 00:00:00.0  
Handler Name: BADEN SPORTS INC  
Federal Waste Generator Description: Not a generator, verified  
State District Owner: WA  
Large Quantity Handler of Universal Waste: No  
Recognized Trader Importer: No  
Recognized Trader Exporter: No  
Spent Lead Acid Battery Importer: No  
Spent Lead Acid Battery Exporter: No  
Current Record: No  
Non Storage Recycler Activity: Not reported  
Electronic Manifest Broker: Not reported

Receive Date: 2004-07-06 00:00:00.0  
Handler Name: BADEN SPORTS INC  
Federal Waste Generator Description: Not a generator, verified  
State District Owner: WA  
Large Quantity Handler of Universal Waste: No  
Recognized Trader Importer: No  
Recognized Trader Exporter: No  
Spent Lead Acid Battery Importer: No  
Spent Lead Acid Battery Exporter: No  
Current Record: No  
Non Storage Recycler Activity: Not reported  
Electronic Manifest Broker: Not reported

Receive Date: 2004-07-07 00:00:00.0  
Handler Name: BADEN SPORTS INC  
Federal Waste Generator Description: Not a generator, verified  
State District Owner: WA  
Large Quantity Handler of Universal Waste: No  
Recognized Trader Importer: Not reported  
Recognized Trader Exporter: Not reported  
Spent Lead Acid Battery Importer: Not reported  
Spent Lead Acid Battery Exporter: Not reported  
Current Record: Yes  
Non Storage Recycler Activity: Not reported  
Electronic Manifest Broker: Not reported

Receive Date: 2000-12-21 00:00:00.0  
Handler Name: BADEN SPORTS INC  
Federal Waste Generator Description: Not a generator, verified  
State District Owner: WA  
Large Quantity Handler of Universal Waste: No  
Recognized Trader Importer: No  
Recognized Trader Exporter: No  
Spent Lead Acid Battery Importer: No  
Spent Lead Acid Battery Exporter: No  
Current Record: No  
Non Storage Recycler Activity: Not reported  
Electronic Manifest Broker: Not reported

Receive Date: 2001-05-04 00:00:00.0

Map ID  
Direction  
Distance  
Elevation

MAP FINDINGS

Site

Database(s)

EDR ID Number  
EPA ID Number

**BADEN SPORTS INC (Continued)**

**1005445110**

Handler Name: BADEN SPORTS INC  
Federal Waste Generator Description: Conditionally Exempt Small Quantity Generator  
State District Owner: WA  
Large Quantity Handler of Universal Waste: No  
Recognized Trader Importer: Not reported  
Recognized Trader Exporter: Not reported  
Spent Lead Acid Battery Importer: Not reported  
Spent Lead Acid Battery Exporter: Not reported  
Current Record: No  
Non Storage Recycler Activity: Not reported  
Electronic Manifest Broker: Not reported

Receive Date: 2002-01-11 00:00:00.0  
Handler Name: BADEN SPORTS INC  
Federal Waste Generator Description: Conditionally Exempt Small Quantity Generator  
State District Owner: WA  
Large Quantity Handler of Universal Waste: No  
Recognized Trader Importer: Not reported  
Recognized Trader Exporter: Not reported  
Spent Lead Acid Battery Importer: Not reported  
Spent Lead Acid Battery Exporter: Not reported  
Current Record: No  
Non Storage Recycler Activity: Not reported  
Electronic Manifest Broker: Not reported

Receive Date: 2003-01-10 00:00:00.0  
Handler Name: BADEN SPORTS INC  
Federal Waste Generator Description: Conditionally Exempt Small Quantity Generator  
State District Owner: WA  
Large Quantity Handler of Universal Waste: No  
Recognized Trader Importer: Not reported  
Recognized Trader Exporter: Not reported  
Spent Lead Acid Battery Importer: Not reported  
Spent Lead Acid Battery Exporter: Not reported  
Current Record: No  
Non Storage Recycler Activity: Not reported  
Electronic Manifest Broker: Not reported

Receive Date: 2004-07-06 00:00:00.0  
Handler Name: BADEN SPORTS INC  
Federal Waste Generator Description: Conditionally Exempt Small Quantity Generator  
State District Owner: WA  
Large Quantity Handler of Universal Waste: No  
Recognized Trader Importer: Not reported  
Recognized Trader Exporter: Not reported  
Spent Lead Acid Battery Importer: Not reported  
Spent Lead Acid Battery Exporter: Not reported  
Current Record: No  
Non Storage Recycler Activity: Not reported  
Electronic Manifest Broker: Not reported

Receive Date: 2003-12-31 00:00:00.0  
Handler Name: BADEN SPORTS INC  
Federal Waste Generator Description: Not a generator, verified  
State District Owner: WA  
Large Quantity Handler of Universal Waste: No  
Recognized Trader Importer: No

Map ID  
Direction  
Distance  
Elevation

MAP FINDINGS

Site

Database(s)

EDR ID Number  
EPA ID Number

**BADEN SPORTS INC (Continued)**

**1005445110**

Recognized Trader Exporter: No  
Spent Lead Acid Battery Importer: No  
Spent Lead Acid Battery Exporter: No  
Current Record: No  
Non Storage Recycler Activity: Not reported  
Electronic Manifest Broker: Not reported

List of NAICS Codes and Descriptions:

NAICS Code: 42391  
NAICS Description: SPORTING AND RECREATIONAL GOODS AND SUPPLIES MERCHANT WHOLESALERS

Facility Has Received Notices of Violations:

Violations: No Violations Found

Evaluation Action Summary:

Evaluations: No Evaluations Found

FINDS:

Registry ID: 110012562501

Click Here:

Environmental Interest/Information System:

Washington Facility / Site Identification System (WA-FSIS) provides a means to query and display data maintained by the Washington Department of Ecology. This system contains key information for each facility/site that is currently, or has been, of interest to the Air Quality, Dam Safety, Hazardous Waste, Toxics Cleanup, and Water Quality Programs.

RCRAInfo is a national information system that supports the Resource Conservation and Recovery Act (RCRA) program through the tracking of events and activities related to facilities that generate, transport, and treat, store, or dispose of hazardous waste. RCRAInfo allows RCRA program staff to track the notification, permit, compliance, and corrective action activities required under RCRA.

Registry ID: 110070756169

Click Here:

Environmental Interest/Information System:

HAZARDOUS WASTE BIENNIAL REPORTER

[Click this hyperlink](#) while viewing on your computer to access additional FINDS: detail in the EDR Site Report.

ECHO:

Envid: 1005445110  
Registry ID: 110012562501  
DFR URL: <http://echo.epa.gov/detailed-facility-report?fid=110012562501>  
Name: BADEN SPORTS INC  
Address: 34114 21ST AVE S  
City,State,Zip: FEDERAL WAY, WA 98003

Map ID  
Direction  
Distance  
Elevation

MAP FINDINGS

Site

Database(s)

EDR ID Number  
EPA ID Number

161  
North  
< 1/8  
0.118 mi.  
622 ft.

FEDERAL WAY UNION  
31832 S PACIFIC HWY  
AUBURN, WA

EDR Hist Auto 1009615416  
N/A

Actual: EDR Hist Auto  
434 ft.

Focus Map: 4 Year: 1977 Name: FEDERAL WAY UNION Type: Gasoline Stations

AE162  
WNW  
< 1/8  
0.122 mi.  
646 ft.

LLOYD ENTERPRISES INC  
2102 S 341ST PL  
FEDERAL WAY, WA 98003  
Site 1 of 2 in cluster AE

WA ALLSITES S118640771  
N/A

Actual: ALLSITES:  
376 ft. Name:

Focus Map: 8 Facility Id: LLOYD ENTERPRISES INC  
41158513

Interaction: 42866  
Interaction 1: A  
Interaction 2: RECYCLE  
Ecology Program: SOLIDWASTE  
Program Data: SWFD  
Facility Alt.: Lloyd Enterprises  
Program ID: Not reported  
Date Interaction: 1900-01-01 00:00:00  
Date Interaction 3: Recycling  
Latitude: 47.296565080000001  
Longitude: -122.306683781

Interaction: 127654  
Interaction 1: A  
Interaction 2: RSVP  
Ecology Program: HAZWASTE  
Program Data: RSVP  
Facility Alt.: Wolf Truck & Trailer Repair  
Program ID: Not reported  
Date Interaction: 2016-01-22 00:00:00  
Date Interaction 3: Revised Site Visit Progra  
Latitude: 47.296565080000001  
Longitude: -122.306683781

Interaction: 42865  
Interaction 1: I  
Interaction 2: UST  
Ecology Program: TOXICS  
Program Data: UST  
Facility Alt.: Not reported  
Program ID: 100701  
Date Interaction: 1987-01-01 00:00:00  
Date Interaction 3: Underground Storage Tank  
Latitude: 47.296565080000001  
Longitude: -122.306683781

Map ID  
Direction  
Distance  
Elevation

MAP FINDINGS

Site

Database(s)

EDR ID Number  
EPA ID Number

LLOYD ENTERPRISES INC (Continued)

S118640771

Interaction: 42867  
Interaction 1: A  
Interaction 2: STRHAND  
Ecology Program: SOLIDWASTE  
Program Data: SWFD  
Facility Alt.: Lloyd Enterprises  
Program ID: Not reported  
Date Interaction: 1900-01-01 00:00:00  
Date Interaction 3: Storage & Handling  
Latitude: 47.296565080000001  
Longitude: -122.306683781

AE163  
WNW  
< 1/8  
0.122 mi.  
646 ft.

LLOYD ENTERPRISES INC  
2102 S 341ST  
FEDERAL WAY, WA 98003

WA UST U003024920  
N/A

Site 2 of 2 in cluster AE

Actual:  
376 ft.  
Focus Map:  
8

UST:  
Name: LLOYD ENTERPRISES INC  
Address: 2102 S 341ST  
City: FEDERAL WAY  
Zip: 98003  
Facility ID: 41158513  
Site Id: 100701  
UBI: Not reported  
Phone Number: Not reported  
Decimal Latitude: 47.29657  
Decimal Longitude: -122.30671  
  
Tank Name: 1  
Tag Number: A4778  
Tank Status: Removed  
Tank Status Date: 07/20/2005  
Tank Install Date: 06/01/1987  
Tank Closure Date: 10/31/2007  
Capacity Range: 10,000 to 19,999 Gallons  
Tank Permit Expiration Date: Not reported  
Tank Upgrade Date: 12/18/1998  
Tank Spill Prevention: Spill Bucket/Spill Box  
Tank Overfill Prevention: Ball Float Valve (vent line)  
Tank Material: Fiberglass Reinforced Plastic  
Tank Construction: Single Wall Tank  
Tank Tightness Test: Not reported  
Tank Corrosion Protection: Corrosion Resistant  
Tank Manifold: Not reported  
Tank Release Detection: Weekly Manual Gauging  
Tank SFC Type: Not reported  
Pipe Material: Fiberglass  
Pipe Construction: Not reported  
Pipe Primary Release Detection: Automatic Line Leak Detector (ALLD)  
Pipe Second Release Detection: Not reported  
Pipe Corrosion Protection: Corrosion Resistant  
Pipe Pumping System: Pressurized System  
Responsible Unit: Northwest  
Dispenser/Pump SFC Type: Not reported

Map ID  
Direction  
Distance  
Elevation

MAP FINDINGS

Site

Database(s)

EDR ID Number  
EPA ID Number

LLOYD ENTERPRISES INC (Continued)

U003024920

Name: LLOYD ENTERPRISES INC  
Address: 2102 S 341ST  
City: FEDERAL WAY  
Zip: 98003

Tank Name: 2  
Tag Number: A4778  
Tank Status: Removed  
Tank Status Date: 07/20/2005  
Tank Install Date: 01/01/1987  
Tank Closure Date: 10/31/2007  
Capacity Range: 2,001 to 4,999 Gallons  
Tank Permit Expiration Date: Not reported  
Tank Upgrade Date: 12/18/1998  
Tank Spill Prevention: Spill Bucket/Spill Box  
Tank Overfill Prevention: Ball Float Valve (vent line)  
Tank Material: Steel  
Tank Construction: Single Wall Tank  
Tank Tightness Test: Not reported  
Tank Corrosion Protection: Interior Lining  
Tank Manifold: Not reported  
Tank Release Detection: Weekly Manual Gauging  
Tank SFC Type: Not reported  
Pipe Material: Fiberglass  
Pipe Construction: Not reported  
Pipe Primary Release Detection: Safe Suction (No Leak Detection)  
Pipe Second Release Detection: Not reported  
Pipe Corrosion Protection: Corrosion Resistant  
Pipe Pumping System: Not reported  
Responsible Unit: Northwest  
Dispenser/Pump SFC Type: Not reported

Name: LLOYD ENTERPRISES INC  
Address: 2102 S 341ST  
City: FEDERAL WAY  
Zip: 98003

Tank Name: 3  
Tag Number: A4778  
Tank Status: Removed  
Tank Status Date: 07/20/2005  
Tank Install Date: 06/01/1987  
Tank Closure Date: 10/31/2007  
Capacity Range: 1,101 to 2,000 Gallons  
Tank Permit Expiration Date: Not reported  
Tank Upgrade Date: 12/18/1998  
Tank Spill Prevention: Spill Bucket/Spill Box  
Tank Overfill Prevention: Ball Float Valve (vent line)  
Tank Material: Steel  
Tank Construction: Single Wall Tank  
Tank Tightness Test: Not reported  
Tank Corrosion Protection: Interior Lining  
Tank Manifold: Not reported  
Tank Release Detection: Weekly Manual Gauging  
Tank SFC Type: Not reported  
Pipe Material: Fiberglass  
Pipe Construction: Not reported



Map ID  
Direction  
Distance  
Elevation

MAP FINDINGS

Site

Database(s)

EDR ID Number  
EPA ID Number

**LLOYD ENTERPRISES INC (Continued)**

**U003024920**

Pipe Primary Release Detection: Safe Suction (No Leak Detection)  
Pipe Second Release Detection: Not reported  
Pipe Corrosion Protection: Corrosion Resistant  
Pipe Pumping System: Not reported  
Responsible Unit: Northwest  
Dispencer/Pump SFC Type: Not reported

**AF164**  
**West**  
**1/8-1/4**  
**0.135 mi.**  
**715 ft.**

**CRYSTAL CLEANERS FEDERAL WAY**  
**1320 S 324TH STE A1**  
**FEDERAL WAY, WA 98003**

**RCRA NonGen / NLR**  
**WA Inactive Drycleaners**

**1004793855**  
**WAD982654477**

**Site 1 of 2 in cluster AF**

**Actual:**  
**436 ft.**  
**Focus Map:**  
**4**

RCRA NonGen / NLR:  
Date Form Received by Agency: 2004-09-17 00:00:00.0  
Handler Name: CRYSTAL CLEANERS FEDERAL WAY  
Handler Address: 1320 S 324TH STE A1  
Handler City,State,Zip: FEDERAL WAY, WA 98003  
EPA ID: WAD982654477  
Contact Name: BRIAN KIM  
Contact Address: 1320 S 324TH ST STE A1  
Contact City,State,Zip: FEDERAL WAY, WA 98003  
Contact Telephone: 360-839-1700  
Contact Fax: Not reported  
Contact Email: BCKAMK@AOL.COM  
Contact Title: CO-PRESIDENT  
EPA Region: 10  
Land Type: Private  
Federal Waste Generator Description: Not a generator, verified  
Non-Notifier: Not reported  
Biennial Report Cycle: Not reported  
Accessibility: Not reported  
Active Site Indicator: Not reported  
State District Owner: WA  
State District: NWRO  
Mailing Address: 1320 S 324TH ST STE A1  
Mailing City,State,Zip: FEDERAL WAY, WA 98003  
Owner Name: CRYSTAL CLEANERS CO.  
Owner Type: Private  
Operator Name: CRYSTAL CLEANERS CO.  
Operator Type: Private  
Short-Term Generator Activity: No  
Importer Activity: No  
Mixed Waste Generator: No  
Transporter Activity: No  
Transfer Facility Activity: No  
Recycler Activity with Storage: No  
Small Quantity On-Site Burner Exemption: No  
Smelting Melting and Refining Furnace Exemption: No  
Underground Injection Control: No  
Off-Site Waste Receipt: No  
Universal Waste Indicator: No  
Universal Waste Destination Facility: No  
Federal Universal Waste: No  
Active Site Fed-Reg Treatment Storage and Disposal Facility: Not reported  
Active Site Converter Treatment storage and Disposal Facility: Not reported  
Active Site State-Reg Treatment Storage and Disposal Facility: Not reported  
Active Site State-Reg Handler: ---

Map ID  
Direction  
Distance  
Elevation

MAP FINDINGS

Site

Database(s)

EDR ID Number  
EPA ID Number

CRYSTAL CLEANERS FEDERAL WAY (Continued)

1004793855

Federal Facility Indicator: Not reported  
Hazardous Secondary Material Indicator: NN  
Sub-Part K Indicator: Not reported  
Commercial TSD Indicator: No  
Treatment Storage and Disposal Type: Not reported  
2018 GPRA Permit Baseline: Not on the Baseline  
2018 GPRA Renewals Baseline: Not on the Baseline  
Permit Renewals Workload Universe: Not reported  
Permit Workload Universe: Not reported  
Permit Progress Universe: Not reported  
Post-Closure Workload Universe: Not reported  
Closure Workload Universe: Not reported  
202 GPRA Corrective Action Baseline: No  
Corrective Action Workload Universe: No  
Subject to Corrective Action Universe: No  
Non-TSDs Where RCRA CA has Been Imposed Universe: No  
TSDs Potentially Subject to CA Under 3004 (u)/(v) Universe: No  
TSDs Only Subject to CA under Discretionary Auth Universe: No  
Corrective Action Priority Ranking: No NCAPS ranking  
Environmental Control Indicator: No  
Institutional Control Indicator: No  
Human Exposure Controls Indicator: N/A  
Groundwater Controls Indicator: N/A  
Operating TSDF Universe: Not reported  
Full Enforcement Universe: Not reported  
Significant Non-Complier Universe: No  
Unaddressed Significant Non-Complier Universe: No  
Addressed Significant Non-Complier Universe: No  
Significant Non-Complier With a Compliance Schedule Universe: No  
Financial Assurance Required: Not reported  
Handler Date of Last Change: 2018-05-09 15:43:43.0  
Recognized Trader-Importer: No  
Recognized Trader-Exporter: No  
Importer of Spent Lead Acid Batteries: No  
Exporter of Spent Lead Acid Batteries: No  
Recycler Activity Without Storage: No  
Manifest Broker: No  
Sub-Part P Indicator: Not reported

Biennial: List of Years

Year: 2003

[Click Here for Biennial Reporting System Data:](#)

Hazardous Waste Summary:

Waste Code: D039  
Waste Description: TETRACHLOROETHYLENE

Waste Code: D040  
Waste Description: TRICHLOROETHYLENE

Waste Code: F002  
Waste Description: THE FOLLOWING SPENT HALOGENATED SOLVENTS: TETRACHLOROETHYLENE, METHYLENE CHLORIDE, TRICHLOROETHYLENE, 1,1,1-TRICHLOROETHANE, CHLOROBENZENE, 1,1,2-TRICHLORO-1,2,2-TRIFLUOROETHANE, ORTHO-DICHLOROBENZENE, TRICHLOROFLUOROMETHANE, AND 1,1,2,

Map ID  
Direction  
Distance  
Elevation

MAP FINDINGS

Site

Database(s)

EDR ID Number  
EPA ID Number

**CRYSTAL CLEANERS FEDERAL WAY (Continued)**

**1004793855**

TRICHLOROETHANE; ALL SPENT SOLVENT MIXTURES/BLENDS CONTAINING, BEFORE USE, A TOTAL OF TEN PERCENT OR MORE (BY VOLUME) OF ONE OR MORE OF THE ABOVE HALOGENATED SOLVENTS OR THOSE SOLVENTS LISTED IN F001, F004, AND F005; AND STILL BOTTOMS FROM THE RECOVERY OF THESE SPENT SOLVENTS AND SPENT SOLVENT MIXTURES.

Handler - Owner Operator:

Owner/Operator Indicator:	Owner
Owner/Operator Name:	CRYSTAL CLEANERS
Legal Status:	Private
Date Became Current:	1991-07-05 00:00:00.
Date Ended Current:	Not reported
Owner/Operator Address:	5503 77TH AVE CT W
Owner/Operator City,State,Zip:	TACOMA, WA 98467
Owner/Operator Telephone:	253-565-4821
Owner/Operator Telephone Ext:	Not reported
Owner/Operator Fax:	Not reported
Owner/Operator Email:	Not reported

Owner/Operator Indicator:	Owner
Owner/Operator Name:	CRYSTAL CLEANERS FEDERAL WAY
Legal Status:	Private
Date Became Current:	Not reported
Date Ended Current:	Not reported
Owner/Operator Address:	1320 S 324TH STE A1
Owner/Operator City,State,Zip:	FEDERAL WAY, WA 98003
Owner/Operator Telephone:	000-000-0000
Owner/Operator Telephone Ext:	Not reported
Owner/Operator Fax:	Not reported
Owner/Operator Email:	Not reported

Owner/Operator Indicator:	Operator
Owner/Operator Name:	KIM, BRIAN C
Legal Status:	Private
Date Became Current:	Not reported
Date Ended Current:	Not reported
Owner/Operator Address:	1320 S 324TH ST STE A1
Owner/Operator City,State,Zip:	FEDERAL WAY, WA 98003
Owner/Operator Telephone:	360-839-1700
Owner/Operator Telephone Ext:	Not reported
Owner/Operator Fax:	Not reported
Owner/Operator Email:	Not reported

Owner/Operator Indicator:	Owner
Owner/Operator Name:	CRYSTAL CLEANERS CO.
Legal Status:	Private
Date Became Current:	1990-03-05 00:00:00.
Date Ended Current:	Not reported
Owner/Operator Address:	5503 77TH AVE CT W
Owner/Operator City,State,Zip:	TACOMA, WA 98467
Owner/Operator Telephone:	253-565-4821
Owner/Operator Telephone Ext:	Not reported
Owner/Operator Fax:	Not reported
Owner/Operator Email:	Not reported

Owner/Operator Indicator:	Operator
Owner/Operator Name:	CRYSTAL CLEANERS FEDERAL WAY

Map ID  
Direction  
Distance  
Elevation

MAP FINDINGS

Site

Database(s)

EDR ID Number  
EPA ID Number

**CRYSTAL CLEANERS FEDERAL WAY (Continued)**

**1004793855**

Legal Status:	Private
Date Became Current:	Not reported
Date Ended Current:	Not reported
Owner/Operator Address:	1320 S 324TH STE A1
Owner/Operator City,State,Zip:	FEDERAL WAY, WA 98003
Owner/Operator Telephone:	000-000-0000
Owner/Operator Telephone Ext:	Not reported
Owner/Operator Fax:	Not reported
Owner/Operator Email:	Not reported
Owner/Operator Indicator:	Owner
Owner/Operator Name:	CRYSTAL CLEANERS FEDERAL WAY
Legal Status:	Private
Date Became Current:	Not reported
Date Ended Current:	Not reported
Owner/Operator Address:	1320 S 324TH STE A1
Owner/Operator City,State,Zip:	FEDERAL WAY, WA 98003
Owner/Operator Telephone:	000-000-0000
Owner/Operator Telephone Ext:	Not reported
Owner/Operator Fax:	Not reported
Owner/Operator Email:	Not reported
Owner/Operator Indicator:	Owner
Owner/Operator Name:	CRYSTAL CLEANERS CO.
Legal Status:	Private
Date Became Current:	1990-03-05 00:00:00.
Date Ended Current:	Not reported
Owner/Operator Address:	5503 77TH AVE CT W
Owner/Operator City,State,Zip:	TACOMA, WA 98467-4521
Owner/Operator Telephone:	Not reported
Owner/Operator Telephone Ext:	Not reported
Owner/Operator Fax:	Not reported
Owner/Operator Email:	Not reported
Owner/Operator Indicator:	Owner
Owner/Operator Name:	CRYSTAL CLEANERS FEDERAL WAY
Legal Status:	Private
Date Became Current:	Not reported
Date Ended Current:	Not reported
Owner/Operator Address:	1320 S 324TH STE A1
Owner/Operator City,State,Zip:	FEDERAL WAY, WA 98003
Owner/Operator Telephone:	000-000-0000
Owner/Operator Telephone Ext:	Not reported
Owner/Operator Fax:	Not reported
Owner/Operator Email:	Not reported
Owner/Operator Indicator:	Owner
Owner/Operator Name:	CRYSTAL CLEANERS
Legal Status:	Private
Date Became Current:	1991-07-05 00:00:00.
Date Ended Current:	Not reported
Owner/Operator Address:	5503 77TH AVE CT W
Owner/Operator City,State,Zip:	TACOMA, WA 98467
Owner/Operator Telephone:	253-565-4821
Owner/Operator Telephone Ext:	Not reported
Owner/Operator Fax:	Not reported
Owner/Operator Email:	Not reported

Map ID  
Direction  
Distance  
Elevation

MAP FINDINGS

Site

Database(s)

EDR ID Number  
EPA ID Number

**CRYSTAL CLEANERS FEDERAL WAY (Continued)**

**1004793855**

Owner/Operator Indicator:	Operator
Owner/Operator Name:	KIM, BRIAN C
Legal Status:	Private
Date Became Current:	Not reported
Date Ended Current:	Not reported
Owner/Operator Address:	1320 S 324TH ST STE A1
Owner/Operator City,State,Zip:	FEDERAL WAY, WA 98003
Owner/Operator Telephone:	360-839-1700
Owner/Operator Telephone Ext:	Not reported
Owner/Operator Fax:	Not reported
Owner/Operator Email:	Not reported
Owner/Operator Indicator:	Owner
Owner/Operator Name:	CRYSTAL CLEANERS
Legal Status:	Private
Date Became Current:	1991-07-05 00:00:00.
Date Ended Current:	Not reported
Owner/Operator Address:	5503 77TH AVE CT W
Owner/Operator City,State,Zip:	TACOMA, WA 98467
Owner/Operator Telephone:	253-565-4821
Owner/Operator Telephone Ext:	Not reported
Owner/Operator Fax:	Not reported
Owner/Operator Email:	Not reported
Owner/Operator Indicator:	Owner
Owner/Operator Name:	CRYSTAL CLEANERS
Legal Status:	Private
Date Became Current:	1991-07-05 00:00:00.
Date Ended Current:	Not reported
Owner/Operator Address:	5503 77TH AVE CT W
Owner/Operator City,State,Zip:	TACOMA, WA 98467
Owner/Operator Telephone:	253-565-4821
Owner/Operator Telephone Ext:	Not reported
Owner/Operator Fax:	Not reported
Owner/Operator Email:	Not reported
Owner/Operator Indicator:	Owner
Owner/Operator Name:	HARSCH INVESTMENT PROPERTIES
Legal Status:	Private
Date Became Current:	Not reported
Date Ended Current:	Not reported
Owner/Operator Address:	509 OLIVE WAY
Owner/Operator City,State,Zip:	SEATTLE, WA 98003
Owner/Operator Telephone:	206-623-4096
Owner/Operator Telephone Ext:	Not reported
Owner/Operator Fax:	Not reported
Owner/Operator Email:	Not reported
Owner/Operator Indicator:	Owner
Owner/Operator Name:	HARSCH INVESTMENT PROPERTIES
Legal Status:	Private
Date Became Current:	Not reported
Date Ended Current:	Not reported
Owner/Operator Address:	509 OLIVE WAY
Owner/Operator City,State,Zip:	SEATTLE, WA 98003
Owner/Operator Telephone:	206-623-4096
Owner/Operator Telephone Ext:	Not reported

Map ID  
Direction  
Distance  
Elevation

MAP FINDINGS

Site

Database(s)

EDR ID Number  
EPA ID Number

**CRYSTAL CLEANERS FEDERAL WAY (Continued)**

**1004793855**

Owner/Operator Fax:	Not reported
Owner/Operator Email:	Not reported
Owner/Operator Indicator:	Operator
Owner/Operator Name:	CRYSTAL CLEANERS FEDERAL WAY
Legal Status:	Private
Date Became Current:	Not reported
Date Ended Current:	Not reported
Owner/Operator Address:	1320 S 324TH STE A1
Owner/Operator City,State,Zip:	FEDERAL WAY, WA 98003
Owner/Operator Telephone:	000-000-0000
Owner/Operator Telephone Ext:	Not reported
Owner/Operator Fax:	Not reported
Owner/Operator Email:	Not reported
Owner/Operator Indicator:	Operator
Owner/Operator Name:	KIM, BRIAN C
Legal Status:	Private
Date Became Current:	Not reported
Date Ended Current:	Not reported
Owner/Operator Address:	5503 77TH AVE CT W
Owner/Operator City,State,Zip:	TACOMA, WA 98467
Owner/Operator Telephone:	253-565-4821
Owner/Operator Telephone Ext:	Not reported
Owner/Operator Fax:	Not reported
Owner/Operator Email:	Not reported
Owner/Operator Indicator:	Owner
Owner/Operator Name:	CRYSTAL CLEANERS
Legal Status:	Private
Date Became Current:	1991-07-05 00:00:00.
Date Ended Current:	Not reported
Owner/Operator Address:	5503 77TH AVE CT W
Owner/Operator City,State,Zip:	TACOMA, WA 98467
Owner/Operator Telephone:	253-565-4821
Owner/Operator Telephone Ext:	Not reported
Owner/Operator Fax:	Not reported
Owner/Operator Email:	Not reported
Owner/Operator Indicator:	Owner
Owner/Operator Name:	CRYSTAL CLEANERS
Legal Status:	Private
Date Became Current:	1991-07-05 00:00:00.
Date Ended Current:	Not reported
Owner/Operator Address:	5503 77TH AVE CT W
Owner/Operator City,State,Zip:	TACOMA, WA 98467
Owner/Operator Telephone:	253-565-4821
Owner/Operator Telephone Ext:	Not reported
Owner/Operator Fax:	Not reported
Owner/Operator Email:	Not reported
Owner/Operator Indicator:	Operator
Owner/Operator Name:	CRYSTAL CLEANERS CO.
Legal Status:	Private
Date Became Current:	1997-03-06 00:00:00.
Date Ended Current:	Not reported
Owner/Operator Address:	1320 S 324TH ST STE A1

Map ID  
Direction  
Distance  
Elevation

MAP FINDINGS

Site

Database(s)

EDR ID Number  
EPA ID Number

**CRYSTAL CLEANERS FEDERAL WAY (Continued)**

**1004793855**

Owner/Operator City,State,Zip: FEDERAL WAY, WA 98003-8445  
Owner/Operator Telephone: Not reported  
Owner/Operator Telephone Ext: Not reported  
Owner/Operator Fax: Not reported  
Owner/Operator Email: Not reported

Owner/Operator Indicator: Operator  
Owner/Operator Name: KIM, BRIAN C  
Legal Status: Private  
Date Became Current: Not reported  
Date Ended Current: Not reported  
Owner/Operator Address: 1320 S 324TH ST STE A1  
Owner/Operator City,State,Zip: FEDERAL WAY, WA 98003  
Owner/Operator Telephone: 360-839-1700  
Owner/Operator Telephone Ext: Not reported  
Owner/Operator Fax: Not reported  
Owner/Operator Email: Not reported

Owner/Operator Indicator: Owner  
Owner/Operator Name: HARSCH INVESTMENT PROPERTIES  
Legal Status: Private  
Date Became Current: Not reported  
Date Ended Current: Not reported  
Owner/Operator Address: 509 OLIVE WAY  
Owner/Operator City,State,Zip: SEATTLE, WA 98003  
Owner/Operator Telephone: 206-623-4096  
Owner/Operator Telephone Ext: Not reported  
Owner/Operator Fax: Not reported  
Owner/Operator Email: Not reported

Owner/Operator Indicator: Operator  
Owner/Operator Name: CRYSTAL CLEANERS CO.  
Legal Status: Private  
Date Became Current: Not reported  
Date Ended Current: Not reported  
Owner/Operator Address: 1320 S 324TH ST STE A1  
Owner/Operator City,State,Zip: FEDERAL WAY, WA 98003  
Owner/Operator Telephone: 253-839-1700  
Owner/Operator Telephone Ext: Not reported  
Owner/Operator Fax: Not reported  
Owner/Operator Email: Not reported

Owner/Operator Indicator: Operator  
Owner/Operator Name: CRYSTAL CLEANERS CO.  
Legal Status: Private  
Date Became Current: Not reported  
Date Ended Current: Not reported  
Owner/Operator Address: 1320 S 324TH ST STE A1  
Owner/Operator City,State,Zip: FEDERAL WAY, WA 98003  
Owner/Operator Telephone: 253-839-1700  
Owner/Operator Telephone Ext: Not reported  
Owner/Operator Fax: Not reported  
Owner/Operator Email: Not reported

Owner/Operator Indicator: Owner  
Owner/Operator Name: CRYSTAL CLEANERS FEDERAL WAY  
Legal Status: Private

Map ID  
Direction  
Distance  
Elevation

MAP FINDINGS

Site

Database(s)

EDR ID Number  
EPA ID Number

**CRYSTAL CLEANERS FEDERAL WAY (Continued)**

**1004793855**

Date Became Current:	Not reported
Date Ended Current:	Not reported
Owner/Operator Address:	1320 S 324TH STE A1
Owner/Operator City,State,Zip:	FEDERAL WAY, WA 98003
Owner/Operator Telephone:	000-000-0000
Owner/Operator Telephone Ext:	Not reported
Owner/Operator Fax:	Not reported
Owner/Operator Email:	Not reported
Owner/Operator Indicator:	Owner
Owner/Operator Name:	CRYSTAL CLEANERS
Legal Status:	Private
Date Became Current:	1991-07-05 00:00:00.
Date Ended Current:	Not reported
Owner/Operator Address:	5503 77TH AVE CT W
Owner/Operator City,State,Zip:	TACOMA, WA 98467
Owner/Operator Telephone:	253-565-4821
Owner/Operator Telephone Ext:	Not reported
Owner/Operator Fax:	Not reported
Owner/Operator Email:	Not reported
Owner/Operator Indicator:	Owner
Owner/Operator Name:	CRYSTAL CLEANERS FEDERAL WAY
Legal Status:	Private
Date Became Current:	Not reported
Date Ended Current:	Not reported
Owner/Operator Address:	1320 S 324TH STE A1
Owner/Operator City,State,Zip:	FEDERAL WAY, WA 98003
Owner/Operator Telephone:	000-000-0000
Owner/Operator Telephone Ext:	Not reported
Owner/Operator Fax:	Not reported
Owner/Operator Email:	Not reported
Owner/Operator Indicator:	Operator
Owner/Operator Name:	CRYSTAL CLEANERS FEDERAL WAY
Legal Status:	Private
Date Became Current:	Not reported
Date Ended Current:	Not reported
Owner/Operator Address:	1320 S 324TH STE A1
Owner/Operator City,State,Zip:	FEDERAL WAY, WA 98003
Owner/Operator Telephone:	000-000-0000
Owner/Operator Telephone Ext:	Not reported
Owner/Operator Fax:	Not reported
Owner/Operator Email:	Not reported
Owner/Operator Indicator:	Operator
Owner/Operator Name:	KIM, BRIAN C
Legal Status:	Private
Date Became Current:	Not reported
Date Ended Current:	Not reported
Owner/Operator Address:	1320 S 324TH ST STE A1
Owner/Operator City,State,Zip:	FEDERAL WAY, WA 98003
Owner/Operator Telephone:	360-839-1700
Owner/Operator Telephone Ext:	Not reported
Owner/Operator Fax:	Not reported
Owner/Operator Email:	Not reported



Map ID  
Direction  
Distance  
Elevation

MAP FINDINGS

Site

Database(s)

EDR ID Number  
EPA ID Number

**CRYSTAL CLEANERS FEDERAL WAY (Continued)**

**1004793855**

Owner/Operator Indicator: Owner  
Owner/Operator Name: CRYSTAL CLEANERS  
Legal Status: Private  
Date Became Current: 1991-07-05 00:00:00.  
Date Ended Current: Not reported  
Owner/Operator Address: 5503 77TH AVE CT W  
Owner/Operator City,State,Zip: TACOMA, WA 98467  
Owner/Operator Telephone: 253-565-4821  
Owner/Operator Telephone Ext: Not reported  
Owner/Operator Fax: Not reported  
Owner/Operator Email: Not reported

Owner/Operator Indicator: Owner  
Owner/Operator Name: HARSCH INVESTMENT PROPERTIES  
Legal Status: Private  
Date Became Current: Not reported  
Date Ended Current: Not reported  
Owner/Operator Address: 509 OLIVE WAY  
Owner/Operator City,State,Zip: SEATTLE, WA 98003  
Owner/Operator Telephone: 206-623-4096  
Owner/Operator Telephone Ext: Not reported  
Owner/Operator Fax: Not reported  
Owner/Operator Email: Not reported

Owner/Operator Indicator: Owner  
Owner/Operator Name: CRYSTAL CLEANERS  
Legal Status: Private  
Date Became Current: 1991-07-05 00:00:00.  
Date Ended Current: Not reported  
Owner/Operator Address: 5503 77TH AVE CT W  
Owner/Operator City,State,Zip: TACOMA, WA 98467  
Owner/Operator Telephone: 253-565-4821  
Owner/Operator Telephone Ext: Not reported  
Owner/Operator Fax: Not reported  
Owner/Operator Email: Not reported

Owner/Operator Indicator: Operator  
Owner/Operator Name: KIM, BRIAN C  
Legal Status: Private  
Date Became Current: Not reported  
Date Ended Current: Not reported  
Owner/Operator Address: 1320 S 324TH ST STE A1  
Owner/Operator City,State,Zip: FEDERAL WAY, WA 98003  
Owner/Operator Telephone: 360-839-1700  
Owner/Operator Telephone Ext: Not reported  
Owner/Operator Fax: Not reported  
Owner/Operator Email: Not reported

Owner/Operator Indicator: Owner  
Owner/Operator Name: HARSCH INVESTMENT PROPERTIES  
Legal Status: Private  
Date Became Current: Not reported  
Date Ended Current: Not reported  
Owner/Operator Address: 509 OLIVE WAY  
Owner/Operator City,State,Zip: SEATTLE, WA 98003  
Owner/Operator Telephone: 206-623-4096  
Owner/Operator Telephone Ext: Not reported

Map ID  
Direction  
Distance  
Elevation

MAP FINDINGS

Site

Database(s)

EDR ID Number  
EPA ID Number

**CRYSTAL CLEANERS FEDERAL WAY (Continued)**

**1004793855**

Owner/Operator Fax: Not reported  
Owner/Operator Email: Not reported

Owner/Operator Indicator: Owner  
Owner/Operator Name: CRYSTAL CLEANERS CO.  
Legal Status: Private  
Date Became Current: 1990-03-05 00:00:00.  
Date Ended Current: Not reported  
Owner/Operator Address: 5503 77TH AVE CT W  
Owner/Operator City,State,Zip: TACOMA, WA 98467  
Owner/Operator Telephone: 253-565-4821  
Owner/Operator Telephone Ext: Not reported  
Owner/Operator Fax: Not reported  
Owner/Operator Email: Not reported

Owner/Operator Indicator: Owner  
Owner/Operator Name: CRYSTAL CLEANERS FEDERAL WAY  
Legal Status: Private  
Date Became Current: Not reported  
Date Ended Current: Not reported  
Owner/Operator Address: 1320 S 324TH STE A1  
Owner/Operator City,State,Zip: FEDERAL WAY, WA 98003  
Owner/Operator Telephone: 000-000-0000  
Owner/Operator Telephone Ext: Not reported  
Owner/Operator Fax: Not reported  
Owner/Operator Email: Not reported

Owner/Operator Indicator: Owner  
Owner/Operator Name: CRYSTAL CLEANERS  
Legal Status: Private  
Date Became Current: 1991-07-05 00:00:00.  
Date Ended Current: Not reported  
Owner/Operator Address: 5503 77TH AVE CT W  
Owner/Operator City,State,Zip: TACOMA, WA 98467  
Owner/Operator Telephone: 253-565-4821  
Owner/Operator Telephone Ext: Not reported  
Owner/Operator Fax: Not reported  
Owner/Operator Email: Not reported

Owner/Operator Indicator: Owner  
Owner/Operator Name: HARSCH INVESTMENT PROPERTIES  
Legal Status: Private  
Date Became Current: Not reported  
Date Ended Current: Not reported  
Owner/Operator Address: 509 OLIVE WAY  
Owner/Operator City,State,Zip: SEATTLE, WA 98003  
Owner/Operator Telephone: 206-623-4096  
Owner/Operator Telephone Ext: Not reported  
Owner/Operator Fax: Not reported  
Owner/Operator Email: Not reported

Owner/Operator Indicator: Operator  
Owner/Operator Name: KIM, BRIAN C  
Legal Status: Private  
Date Became Current: Not reported  
Date Ended Current: Not reported  
Owner/Operator Address: 1320 S 324TH ST STE A1

Map ID  
Direction  
Distance  
Elevation

MAP FINDINGS

Site

Database(s)

EDR ID Number  
EPA ID Number

**CRYSTAL CLEANERS FEDERAL WAY (Continued)**

**1004793855**

Owner/Operator City,State,Zip: FEDERAL WAY, WA 98003  
Owner/Operator Telephone: 360-839-1700  
Owner/Operator Telephone Ext: Not reported  
Owner/Operator Fax: Not reported  
Owner/Operator Email: Not reported

Historic Generators:

Receive Date: 2004-09-17 00:00:00.0  
Handler Name: CRYSTAL CLEANERS FEDERAL WAY  
Federal Waste Generator Description: Not a generator, verified  
State District Owner: WA  
Large Quantity Handler of Universal Waste: No  
Recognized Trader Importer: No  
Recognized Trader Exporter: No  
Spent Lead Acid Battery Importer: No  
Spent Lead Acid Battery Exporter: No  
Current Record: Yes  
Non Storage Recycler Activity: Not reported  
Electronic Manifest Broker: Not reported

Receive Date: 1993-12-31 00:00:00.0  
Handler Name: CRYSTAL CLEANERS FEDERAL WAY  
Federal Waste Generator Description: Conditionally Exempt Small Quantity Generator  
State District Owner: WA  
Large Quantity Handler of Universal Waste: No  
Recognized Trader Importer: No  
Recognized Trader Exporter: No  
Spent Lead Acid Battery Importer: No  
Spent Lead Acid Battery Exporter: No  
Current Record: No  
Non Storage Recycler Activity: Not reported  
Electronic Manifest Broker: Not reported

Receive Date: 1994-01-01 00:00:00.0  
Handler Name: CRYSTAL CLEANERS FEDERAL WAY  
Federal Waste Generator Description: Not a generator, verified  
State District Owner: WA  
Large Quantity Handler of Universal Waste: No  
Recognized Trader Importer: No  
Recognized Trader Exporter: No  
Spent Lead Acid Battery Importer: No  
Spent Lead Acid Battery Exporter: No  
Current Record: No  
Non Storage Recycler Activity: Not reported  
Electronic Manifest Broker: Not reported

Receive Date: 1996-03-11 00:00:00.0  
Handler Name: CRYSTAL CLEANERS FEDERAL WAY  
Federal Waste Generator Description: Conditionally Exempt Small Quantity Generator  
State District Owner: WA  
Large Quantity Handler of Universal Waste: No  
Recognized Trader Importer: No  
Recognized Trader Exporter: No  
Spent Lead Acid Battery Importer: No  
Spent Lead Acid Battery Exporter: No  
Current Record: No  
Non Storage Recycler Activity: Not reported

Map ID  
Direction  
Distance  
Elevation

MAP FINDINGS

Site

Database(s)

EDR ID Number  
EPA ID Number

**CRYSTAL CLEANERS FEDERAL WAY (Continued)**

**1004793855**

Electronic Manifest Broker: Not reported

Receive Date: 1997-02-12 00:00:00.0  
Handler Name: CRYSTAL CLEANERS FEDERAL WAY  
Federal Waste Generator Description: Conditionally Exempt Small Quantity Generator  
State District Owner: WA  
Large Quantity Handler of Universal Waste: No  
Recognized Trader Importer: No  
Recognized Trader Exporter: No  
Spent Lead Acid Battery Importer: No  
Spent Lead Acid Battery Exporter: No  
Current Record: No  
Non Storage Recycler Activity: Not reported  
Electronic Manifest Broker: Not reported

Receive Date: 1998-02-11 00:00:00.0  
Handler Name: CRYSTAL CLEANERS FEDERAL WAY  
Federal Waste Generator Description: Conditionally Exempt Small Quantity Generator  
State District Owner: WA  
Large Quantity Handler of Universal Waste: No  
Recognized Trader Importer: No  
Recognized Trader Exporter: No  
Spent Lead Acid Battery Importer: No  
Spent Lead Acid Battery Exporter: No  
Current Record: No  
Non Storage Recycler Activity: Not reported  
Electronic Manifest Broker: Not reported

Receive Date: 1999-02-23 00:00:00.0  
Handler Name: CRYSTAL CLEANERS FEDERAL WAY  
Federal Waste Generator Description: Conditionally Exempt Small Quantity Generator  
State District Owner: WA  
Large Quantity Handler of Universal Waste: No  
Recognized Trader Importer: No  
Recognized Trader Exporter: No  
Spent Lead Acid Battery Importer: No  
Spent Lead Acid Battery Exporter: No  
Current Record: No  
Non Storage Recycler Activity: Not reported  
Electronic Manifest Broker: Not reported

Receive Date: 2000-03-13 00:00:00.0  
Handler Name: CRYSTAL CLEANERS FEDERAL WAY  
Federal Waste Generator Description: Conditionally Exempt Small Quantity Generator  
State District Owner: WA  
Large Quantity Handler of Universal Waste: No  
Recognized Trader Importer: No  
Recognized Trader Exporter: No  
Spent Lead Acid Battery Importer: No  
Spent Lead Acid Battery Exporter: No  
Current Record: No  
Non Storage Recycler Activity: Not reported  
Electronic Manifest Broker: Not reported

Receive Date: 2001-02-16 00:00:00.0  
Handler Name: CRYSTAL CLEANERS FEDERAL WAY  
Federal Waste Generator Description: Conditionally Exempt Small Quantity Generator

Map ID  
Direction  
Distance  
Elevation

MAP FINDINGS

Site

Database(s)

EDR ID Number  
EPA ID Number

**CRYSTAL CLEANERS FEDERAL WAY (Continued)**

**1004793855**

State District Owner: WA  
Large Quantity Handler of Universal Waste: No  
Recognized Trader Importer: No  
Recognized Trader Exporter: No  
Spent Lead Acid Battery Importer: No  
Spent Lead Acid Battery Exporter: No  
Current Record: No  
Non Storage Recycler Activity: Not reported  
Electronic Manifest Broker: Not reported

Receive Date: 2002-02-26 00:00:00.0  
Handler Name: CRYSTAL CLEANERS FEDERAL WAY  
Federal Waste Generator Description: Conditionally Exempt Small Quantity Generator  
State District Owner: WA  
Large Quantity Handler of Universal Waste: No  
Recognized Trader Importer: No  
Recognized Trader Exporter: No  
Spent Lead Acid Battery Importer: No  
Spent Lead Acid Battery Exporter: No  
Current Record: No  
Non Storage Recycler Activity: Not reported  
Electronic Manifest Broker: Not reported

Receive Date: 2003-03-03 00:00:00.0  
Handler Name: CRYSTAL CLEANERS FEDERAL WAY  
Federal Waste Generator Description: Conditionally Exempt Small Quantity Generator  
State District Owner: WA  
Large Quantity Handler of Universal Waste: No  
Recognized Trader Importer: No  
Recognized Trader Exporter: No  
Spent Lead Acid Battery Importer: No  
Spent Lead Acid Battery Exporter: No  
Current Record: No  
Non Storage Recycler Activity: Not reported  
Electronic Manifest Broker: Not reported

Receive Date: 2004-09-16 00:00:00.0  
Handler Name: CRYSTAL CLEANERS FEDERAL WAY  
Federal Waste Generator Description: Conditionally Exempt Small Quantity Generator  
State District Owner: WA  
Large Quantity Handler of Universal Waste: No  
Recognized Trader Importer: No  
Recognized Trader Exporter: No  
Spent Lead Acid Battery Importer: No  
Spent Lead Acid Battery Exporter: No  
Current Record: No  
Non Storage Recycler Activity: Not reported  
Electronic Manifest Broker: Not reported

Receive Date: 2003-12-31 00:00:00.0  
Handler Name: CRYSTAL CLEANERS FEDERAL WAY  
Federal Waste Generator Description: Not a generator, verified  
State District Owner: WA  
Large Quantity Handler of Universal Waste: No  
Recognized Trader Importer: No  
Recognized Trader Exporter: No  
Spent Lead Acid Battery Importer: No

Map ID  
Direction  
Distance  
Elevation

MAP FINDINGS

Site

Database(s)

EDR ID Number  
EPA ID Number

**CRYSTAL CLEANERS FEDERAL WAY (Continued)**

**1004793855**

Spent Lead Acid Battery Exporter: No  
Current Record: No  
Non Storage Recycler Activity: Not reported  
Electronic Manifest Broker: Not reported

List of NAICS Codes and Descriptions:

NAICS Code: 81232  
NAICS Description: DRYCLEANING AND LAUNDRY SERVICES (EXCEPT COIN-OPERATED)

NAICS Code: 812320  
NAICS Description: DRYCLEANING AND LAUNDRY SERVICES (EXCEPT COIN-OPERATED)

Facility Has Received Notices of Violations:

Violations: No Violations Found

Evaluation Action Summary:

Evaluations: No Evaluations Found

INACTIVE DRYCLEANERS:

Name: CRYSTAL CLEANERS FEDERAL WAY  
Address: 1320 S 324TH STE A1  
City,State,Zip: FEDERAL WAY, WA 98003  
EPA I: WAD982654477  
FS Id: 8242  
Facility ID: 8242  
NAICS Code: 812320  
Fed Waste Code Desc: Not reported  
State Waste Code Desc: Not reported  
TAX REG NBR: Not reported  
BUSINESS TYPE: Not reported  
MAIL NAME: Not reported  
MAIL LINE1: Not reported  
MAIL LINE2: Not reported  
MAIL CITY: Not reported  
MAIL STATE: Not reported  
MAIL ZIP: Not reported  
MAIL COUNTRY: Not reported  
LEGAL ORG NAME: Not reported  
LEGAL PERSON FIRST NAME: Not reported  
LEGAL PERSON MIDDLE INIT: Not reported  
LEGAL PERSON LAST NAME: Not reported  
LEGAL LINE1: Not reported  
LEGAL LINE2: Not reported  
LEGAL CITY: Not reported  
LEGAL STATE: Not reported  
LEGAL ZIP: Not reported  
LEGAL COUNTRY: Not reported  
LEGAL PHONE NBR: Not reported  
LEGAL EFFECTIVE DATE: Not reported  
LEGAL ORGANIZATION TYPE: Not reported  
LAND ORG NAME: Not reported  
LAND PERSON FIRST NAME: Not reported  
LAND PERSON MIDDLE INIT: Not reported  
LAND PERSON LAST NAME: Not reported

Map ID  
Direction  
Distance  
Elevation

MAP FINDINGS

Site

Database(s)

EDR ID Number  
EPA ID Number

**CRYSTAL CLEANERS FEDERAL WAY (Continued)**

**1004793855**

LAND LINE1: Not reported  
LAND LINE2: Not reported  
LAND CITY: Not reported  
LAND STATE: Not reported  
LAND ZIP: Not reported  
LAND COUNTRY: Not reported  
LAND PHONE NBR: Not reported  
LAND ORGANIZATION TYPE: Not reported  
OPERATOR ORG NAME: Not reported  
OPERATOR PERSON FIRST NAME: Not reported  
OPERATOR PERSON MIDDLE INIT: Not reported  
OPERATOR PERSON LAST NAME: Not reported  
OPERATOR LINE1: Not reported  
OPERATOR LINE2: Not reported  
OPERATOR CITY: Not reported  
OPERATOR STATE: Not reported  
OPERATOR ZIP: Not reported  
OPERATOR COUNTRY: Not reported  
OPERATOR PHONE NBR: Not reported  
OPERATOR EFFECTIVE DATE: Not reported  
OPERATOR ORGANIZATION TYPE: Not reported  
SITE CONTACT FIRST NAME: Not reported  
SITE CONTACT MIDDLE INIT: Not reported  
SITE CONTACT LAST NAME: Not reported  
SITE CONTACT LINE1: Not reported  
SITE CONTACT LINE2: Not reported  
SITE CONTACT CITY: Not reported  
SITE CONTACT STATE: Not reported  
SITE CONTACT ZIP: Not reported  
SITE CONTACT COUNTRY: Not reported  
SITE CONTACT PHONE NBR: Not reported  
SITE CONTACT EMAIL: Not reported  
FORM CONTACT FIRST NAME: Not reported  
FORM CONTACT MIDDLE INIT: Not reported  
FORM CONTACT LAST NAME: Not reported  
FORM CONTACT LINE1: Not reported  
FORM CONTACT LINE2: Not reported  
FORM CONTACT CITY: Not reported  
FORM CONTACT STATE: Not reported  
FORM CONTACT ZIP: Not reported  
FORM CONTACT COUNTRY: Not reported  
FORM CONTACT PHONE NBR: Not reported  
FORM CONTACT EMAIL: Not reported  
GEN STATUS CD: Not reported  
MONTHLY GENERATION: Not reported  
BATCH GENERATION: Not reported  
ONE TIME GENERATION: Not reported  
TRANSPORTS OWN WASTE: Not reported  
TRANSPORTS OTHERS WASTE: Not reported  
RECYCLER ONSITE: Not reported  
TRANSFER FACILITY: Not reported  
PBR: Not reported  
TBG: Not reported  
MIXED RADIOACTIVE: Not reported  
IMPORTER: Not reported  
TSDR FACILITY: Not reported  
IMMEDIATE RECYCLER: Not reported

Map ID  
 Direction  
 Distance  
 Elevation

MAP FINDINGS

Site

Database(s)

EDR ID Number  
 EPA ID Number

**CRYSTAL CLEANERS FEDERAL WAY (Continued)**

**1004793855**

GEN DANG FUEL:	Not reported
GEN MARKET TO BURNER:	Not reported
GEN OTHER MARKETERS:	Not reported
UTILITY BOILER BURNER:	Not reported
INDUSTRY BOILER BURNER:	Not reported
FURNACE BURNER:	Not reported
SMELTER DEFERRAL:	Not reported
SMALL QTY EXEMPTION:	Not reported
OTHER EXEMPTION:	Not reported
UW BATTERY GEN:	Not reported
UW THERMOSTATS GEN:	Not reported
UW MERCURY GEN:	Not reported
UW LAMPS GEN:	Not reported
UW BATTERY ACCUM:	Not reported
UW THERMOSTATS ACCUM:	Not reported
UW MERCURY ACCUM:	Not reported
UW LAMPS ACCUM:	Not reported
UW DESTINATION FACILITY:	Not reported
OFF SPEC UTILITY BOILER:	Not reported
OFF SPEC INDUSTRY BOILER:	Not reported
OFF SPEC FURNACE:	Not reported
USED OIL TRANSPORTER:	Not reported
USED OIL TRANSFER FACILITY:	Not reported
USED OIL PROCESSOR:	Not reported
USED OIL REREFINER:	Not reported
USED OIL FUEL MARKETER DIR SHIPMENTS:	Not reported
USED OIL FUEL MARKETER MEETS SPECS:	Not reported
ECO Int Type Code:	Not reported
Status Code:	Not reported
Start Date:	Not reported
End Date:	Not reported
NAICS DS:	Not reported
Program Name:	Not reported
FS SIC Code:	Not reported
SIC DS:	Not reported
Latitude:	Not reported
Longitude:	Not reported
Comments:	Not reported

**AF165**      **CRYSTAL CLEANERS FEDERAL WAY**  
**West**      **1320 S 324TH ST STE A1**  
**1/8-1/4**      **FEDERAL WAY, WA 98003**  
**0.135 mi.**  
**715 ft.**      **Site 2 of 2 in cluster AF**

**WA ALLSITES**      **S121083219**  
**WA CSCSL NFA**      **N/A**  
**WA ASBESTOS**  
**WA Inactive Drycleaners**  
**WA UIC**

**Actual:**      **ALLSITES:**  
**436 ft.**      **Name:**      **CRYSTAL CLEANERS FEDERAL WAY**  
**Focus Map:**      **Facility Id:**      **73427926**  
**4**

Interaction:	61372
Interaction 1:	I
Interaction 2:	HWG
Ecology Program:	HAZWASTE
Program Data:	TURBOWASTE
Facility Alt.:	Not reported
Program ID:	WAD982654477
Date Interaction:	1989-03-24 00:00:00
Date Interaction 3:	Hazardous Waste Generator
Latitude:	47.31255055999998



Map ID  
Direction  
Distance  
Elevation

MAP FINDINGS

Site

Database(s)

EDR ID Number  
EPA ID Number

**CRYSTAL CLEANERS FEDERAL WAY (Continued)**

**S121083219**

Longitude: -122.316657674

Interaction: 133301  
Interaction 1: I  
Interaction 2: VOLCLNST  
Ecology Program: TOXICS  
Program Data: ISIS  
Facility Alt.: Crystal Cleaners Federal Way  
Program ID: NW2896  
Date Interaction: 2014-06-24 00:00:00  
Date Interaction 3: Voluntary Cleanup Sites  
Latitude: 47.31255055999998  
Longitude: -122.316657674

**CSCSL NFA:**  
Name: CRYSTAL CLEANERS FEDERAL WAY  
Address: 1320 S 324TH ST STE A1  
City,State,Zip: FEDERAL WAY, WA 98003  
Facility/Site Id: 73427926  
CS Id: 1861  
NFA Date: 12/09/2019  
Alternate Site Names: Ross Plaza Lot 7  
NFA Reason: Voluntary Cleanup Program Review  
Site Status: NFA  
Region: Northwest  
Contaminant Name: Halogenated Organics  
Ground Water: Remediated-Below  
Surface Water: Not reported  
Soil: Remediated-Below  
Sediment: Not reported  
Air: Not reported  
Bedrock: Not reported  
Latitude: 47.312556074  
Longitude: -122.31669259

**ASBESTOS:**  
Name: Not reported  
Address: 1320 SOUTH 324TH STREET  
City,State,Zip: FEDERAL WAY, WA  
Facility Type: Not reported  
Parent ID: Not reported  
Form ID: 63693##1338Ameri518714  
Notice Date: 09/04/2012  
Start Date: 09/04/2012  
Completion Date: 10/31/2012  
Initial: Not reported  
Amended: Not reported  
On Hold: Not reported  
Off Hold: Not reported  
Emergency: Not reported  
Site Hours Start: Not reported  
Site Hours End: Not reported  
Sunday: Not reported  
Monday: Not reported

Map ID  
Direction  
Distance  
Elevation

MAP FINDINGS

Site

Database(s)

EDR ID Number  
EPA ID Number

CRYSTAL CLEANERS FEDERAL WAY (Continued)

S121083219

Tuesday:	Not reported
Wednesday:	Not reported
Thursday:	Not reported
Friday:	Not reported
Saturday:	Not reported
Contractor ID:	Not reported
Phone:	Not reported
Job Site CAS:	Not reported
Project Form Email:	Not reported
Property Owner Name:	Not reported
Property Owner Agent:	Not reported
Property Owner Company:	American Environmental Constru (ABCN00001338)
Property Owner Address:	Not reported
Property Owner City:	Not reported
Property Owner State:	Not reported
Property Owner Zip4:	Not reported
Property Owner Phone:	Not reported
Job Site Room:	Not reported
Facility Age:	Not reported
Facility Size:	Not reported
Facility Remodel:	Not reported
Facility Demo:	Not reported
Facility Repair:	Not reported
Facility Maint:	Not reported
Removed:	Not reported
Encapsulated:	Not reported
Quantity Sq Ft:	Not reported
Fireproofing:	Not reported
Popcorn Ceiling:	Not reported
CAB:	Not reported
Sheet Vinyl:	Not reported
Asbestos Paper:	Not reported
Boiler Insulation:	Not reported
Duct Paper:	Not reported
VAT:	Not reported
Roofing:	Not reported
Sq Ft Other:	Not reported
Sq Ft Other Text:	Not reported
Quantity Lin Ft:	Not reported
Mag Pipe Insulation:	Not reported
Air Cell Pipe Insulation:	Not reported
Ducting Insulation:	Not reported
Cement Asbestos Pipe:	Not reported
Mudded Pipe Insulation:	Not reported
Duct Tape:	Not reported
Lin Ft Other1:	Not reported
Lin Ft Other1 Text:	Not reported
Lin Ft Other2:	Not reported
Lin Ft Other2 Text:	Not reported
Indoors:	Not reported
Outdoors:	Not reported
Neg Pres Enclosure:	Not reported
Glove Bag:	Not reported
Mini Enclosure:	Not reported
Critical Barriers:	Not reported
Wrap And Cut:	Not reported
Wet Methods:	Not reported

Map ID  
Direction  
Distance  
Elevation

MAP FINDINGS

Site

Database(s)

EDR ID Number  
EPA ID Number

CRYSTAL CLEANERS FEDERAL WAY (Continued)

S121083219

HEPA Vacuum: Not reported  
MANUALMETHODS : Not reported  
Other CM1: Not reported  
Other CM1 Text: Not reported  
Other CM2: Not reported  
Other CM2 Text: Not reported  
Half Mask APR: Not reported  
Full Face APR: Not reported  
PAPR: Not reported  
Type C Continuous: Not reported  
Type C Pressure: Not reported  
Other Resp Pro: Not reported  
Other Resp Pro Text: Not reported  
Comments: Not reported  
Date Time Submitted: Not reported  
Submitter IP Address: Not reported  
Region: 2  
UBI: 602131386  
Notice type: Initial  
Project Type: Cement Asbestos Pipe  
Supervisor: Angel Gomez ()  
Supervisor Phone: Not reported  
Certificate Status: ACTIVE

Name: Not reported  
Address: 1320 SOUTH 324TH STREET  
City,State,Zip: FEDERAL WAY, WA  
Facility Type: Not reported  
Parent ID: Not reported  
Form ID: 63745##1338Ameri562208  
Notice Date: 09/04/2012  
Start Date: 09/04/2012  
Completion Date: 10/31/2012  
Initial: Not reported  
Amended: Not reported  
On Hold: Not reported  
Off Hold: Not reported  
Emergency: Not reported  
Site Hours Start: Not reported  
Site Hours End: Not reported  
Sunday: Not reported  
Monday: Not reported  
Tuesday: Not reported  
Wednesday: Not reported  
Thursday: Not reported  
Friday: Not reported  
Saturday: Not reported  
Contractor ID: Not reported  
Phone: Not reported  
Job Site CAS: Not reported  
Project Form Email: Not reported  
Property Owner Name: Not reported  
Property Owner Agent: Not reported  
Property Owner Company: American Environmental Constru (ABCN00001338)  
Property Owner Address: Not reported  
Property Owner City: Not reported  
Property Owner State: Not reported

Map ID  
Direction  
Distance  
Elevation

MAP FINDINGS

Site

Database(s)

EDR ID Number  
EPA ID Number

CRYSTAL CLEANERS FEDERAL WAY (Continued)

S121083219

Property Owner Zip4:	Not reported
Property Owner Phone:	Not reported
Job Site Room:	Not reported
Facility Age:	Not reported
Facility Size:	Not reported
Facility Remodel:	Not reported
Facility Demo:	Not reported
Facility Repair:	Not reported
Facility Maint:	Not reported
Removed:	Not reported
Encapsulated:	Not reported
Quantity Sq Ft:	Not reported
Fireproofing:	Not reported
Popcorn Ceiling:	Not reported
CAB:	Not reported
Sheet Vinyl:	Not reported
Asbestos Paper:	Not reported
Boiler Insulation:	Not reported
Duct Paper:	Not reported
VAT:	Not reported
Roofing:	Not reported
Sq Ft Other:	Not reported
Sq Ft Other Text:	Not reported
Quantity Lin Ft:	Not reported
Mag Pipe Insulation:	Not reported
Air Cell Pipe Insulation:	Not reported
Ducting Insulation:	Not reported
Cement Asbestos Pipe:	Not reported
Mudded Pipe Insulation:	Not reported
Duct Tape:	Not reported
Lin Ft Other1:	Not reported
Lin Ft Other1 Text:	Not reported
Lin Ft Other2:	Not reported
Lin Ft Other2 Text:	Not reported
Indoors:	Not reported
Outdoors:	Not reported
Neg Pres Enclosure:	Not reported
Glove Bag:	Not reported
Mini Enclosure:	Not reported
Critical Barriers:	Not reported
Wrap And Cut:	Not reported
Wet Methods:	Not reported
HEPA Vacuum:	Not reported
MANUALMETHODS :	Not reported
Other CM1:	Not reported
Other CM1 Text:	Not reported
Other CM2:	Not reported
Other CM2 Text:	Not reported
Half Mask APR:	Not reported
Full Face APR:	Not reported
PAPR:	Not reported
Type C Continuous:	Not reported
Type C Pressure:	Not reported
Other Resp Pro:	Not reported
Other Resp Pro Text:	Not reported
Comments:	Not reported
Date Time Submitted:	Not reported

Map ID  
Direction  
Distance  
Elevation

MAP FINDINGS

Site

Database(s)

EDR ID Number  
EPA ID Number

CRYSTAL CLEANERS FEDERAL WAY (Continued)

S121083219

Submitter IP Address:	Not reported
Region:	2
UBI:	602131386
Notice type:	Initial
Project Type:	Cement Asbestos Pipe
Supervisor:	Angel Gomez ()
Supervisor Phone:	Not reported
Certificate Status:	ACTIVE
Name:	Not reported
Address:	1320 SOUTH 324TH STREET
City,State,Zip:	FEDERAL WAY, WA
Facility Type:	Not reported
Parent ID:	Not reported
Form ID:	62974##1338Ameri895140
Notice Date:	08/14/2012
Start Date:	09/04/2012
Completion Date:	10/31/2012
Initial:	Not reported
Amended:	Not reported
On Hold:	Not reported
Off Hold:	Not reported
Emergency:	Not reported
Site Hours Start:	Not reported
Site Hours End:	Not reported
Sunday:	Not reported
Monday:	Not reported
Tuesday:	Not reported
Wednesday:	Not reported
Thursday:	Not reported
Friday:	Not reported
Saturday:	Not reported
Contractor ID:	Not reported
Phone:	Not reported
Job Site CAS:	Not reported
Project Form Email:	Not reported
Property Owner Name:	Not reported
Property Owner Agent:	Not reported
Property Owner Company:	American Environmental Constru (ABCN00001338)
Property Owner Address:	Not reported
Property Owner City:	Not reported
Property Owner State:	Not reported
Property Owner Zip4:	Not reported
Property Owner Phone:	Not reported
Job Site Room:	Not reported
Facility Age:	Not reported
Facility Size:	Not reported
Facility Remodel:	Not reported
Facility Demo:	Not reported
Facility Repair:	Not reported
Facility Maint:	Not reported
Removed:	Not reported
Encapsulated:	Not reported
Quantity Sq Ft:	Not reported
Fireproofing:	Not reported
Popcorn Ceiling:	Not reported
CAB:	Not reported

Map ID  
Direction  
Distance  
Elevation

MAP FINDINGS

Site

Database(s)

EDR ID Number  
EPA ID Number

CRYSTAL CLEANERS FEDERAL WAY (Continued)

S121083219

Sheet Vinyl:	Not reported
Asbestos Paper:	Not reported
Boiler Insulation:	Not reported
Duct Paper:	Not reported
VAT:	Not reported
Roofing:	Not reported
Sq Ft Other:	Not reported
Sq Ft Other Text:	Not reported
Quantity Lin Ft:	Not reported
Mag Pipe Insulation:	Not reported
Air Cell Pipe Insulation:	Not reported
Ducting Insulation:	Not reported
Cement Asbestos Pipe:	Not reported
Mudded Pipe Insulation:	Not reported
Duct Tape:	Not reported
Lin Ft Other1:	Not reported
Lin Ft Other1 Text:	Not reported
Lin Ft Other2:	Not reported
Lin Ft Other2 Text:	Not reported
Indoors:	Not reported
Outdoors:	Not reported
Neg Pres Enclosure:	Not reported
Glove Bag:	Not reported
Mini Enclosure:	Not reported
Critical Barriers:	Not reported
Wrap And Cut:	Not reported
Wet Methods:	Not reported
HEPA Vacuum:	Not reported
MANUALMETHODS :	Not reported
Other CM1:	Not reported
Other CM1 Text:	Not reported
Other CM2:	Not reported
Other CM2 Text:	Not reported
Half Mask APR:	Not reported
Full Face APR:	Not reported
PAPR:	Not reported
Type C Continuous:	Not reported
Type C Pressure:	Not reported
Other Resp Pro:	Not reported
Other Resp Pro Text:	Not reported
Comments:	Not reported
Date Time Submitted:	Not reported
Submitter IP Address:	Not reported
Region:	2
UBI:	602131386
Notice type:	Initial
Project Type:	Cement Asbestos Pipe
Supervisor:	John Asselin ()
Supervisor Phone:	Not reported
Certificate Status:	ACTIVE
Name:	Not reported
Address:	1320 SOUTH 324TH STREET
City,State,Zip:	FEDERAL WAY, WA
Facility Type:	Not reported
Parent ID:	Not reported
Form ID:	67074##1338Ameri821005

Map ID  
Direction  
Distance  
Elevation

MAP FINDINGS

Site

Database(s)

EDR ID Number  
EPA ID Number

**CRYSTAL CLEANERS FEDERAL WAY (Continued)**

**S121083219**

Notice Date:	12/27/2012
Start Date:	09/04/2012
Completion Date:	08/30/2013
Initial:	Not reported
Amended:	Not reported
On Hold:	Not reported
Off Hold:	Not reported
Emergency:	Not reported
Site Hours Start:	Not reported
Site Hours End:	Not reported
Sunday:	Not reported
Monday:	Not reported
Tuesday:	Not reported
Wednesday:	Not reported
Thursday:	Not reported
Friday:	Not reported
Saturday:	Not reported
Contractor ID:	Not reported
Phone:	Not reported
Job Site CAS:	Not reported
Project Form Email:	Not reported
Property Owner Name:	Not reported
Property Owner Agent:	Not reported
Property Owner Company:	American Environmental Constru (ABCN00001338)
Property Owner Address:	Not reported
Property Owner City:	Not reported
Property Owner State:	Not reported
Property Owner Zip4:	Not reported
Property Owner Phone:	Not reported
Job Site Room:	Not reported
Facility Age:	Not reported
Facility Size:	Not reported
Facility Remodel:	Not reported
Facility Demo:	Not reported
Facility Repair:	Not reported
Facility Maint:	Not reported
Removed:	Not reported
Encapsulated:	Not reported
Quantity Sq Ft:	Not reported
Fireproofing:	Not reported
Popcorn Ceiling:	Not reported
CAB:	Not reported
Sheet Vinyl:	Not reported
Asbestos Paper:	Not reported
Boiler Insulation:	Not reported
Duct Paper:	Not reported
VAT:	Not reported
Roofing:	Not reported
Sq Ft Other:	Not reported
Sq Ft Other Text:	Not reported
Quantity Lin Ft:	Not reported
Mag Pipe Insulation:	Not reported
Air Cell Pipe Insulation:	Not reported
Ducting Insulation:	Not reported
Cement Asbestos Pipe:	Not reported
Mudded Pipe Insulation:	Not reported
Duct Tape:	Not reported

Map ID  
Direction  
Distance  
Elevation

MAP FINDINGS

Site

Database(s)

EDR ID Number  
EPA ID Number

CRYSTAL CLEANERS FEDERAL WAY (Continued)

S121083219

Lin Ft Other1: Not reported  
Lin Ft Other1 Text: Not reported  
Lin Ft Other2: Not reported  
Lin Ft Other2 Text: Not reported  
Indoors: Not reported  
Outdoors: Not reported  
Neg Pres Enclosure: Not reported  
Glove Bag: Not reported  
Mini Enclosure: Not reported  
Critical Barriers: Not reported  
Wrap And Cut: Not reported  
Wet Methods: Not reported  
HEPA Vacuum: Not reported  
MANUALMETHODS : Not reported  
Other CM1: Not reported  
Other CM1 Text: Not reported  
Other CM2: Not reported  
Other CM2 Text: Not reported  
Half Mask APR: Not reported  
Full Face APR: Not reported  
PAPR: Not reported  
Type C Continuous: Not reported  
Type C Pressure: Not reported  
Other Resp Pro: Not reported  
Other Resp Pro Text: Not reported  
Comments: Not reported  
Date Time Submitted: Not reported  
Submitter IP Address: Not reported  
Region: 2  
UBI: 602131386  
Notice type: Initial  
Project Type: Cement Asbestos Pipe  
Supervisor: Angel Gomez ()  
Supervisor Phone: Not reported  
Certificate Status: ACTIVE

Name: Not reported  
Address: 1320 SOUTH 324TH STREET  
City,State,Zip: FEDERAL CITY, WA  
Facility Type: Not reported  
Parent ID: Not reported  
Form ID: 65106##1338Ameri275274  
Notice Date: 10/16/2012  
Start Date: 09/04/2012  
Completion Date: 12/31/2012  
Initial: Not reported  
Amended: Not reported  
On Hold: Not reported  
Off Hold: Not reported  
Emergency: Not reported  
Site Hours Start: Not reported  
Site Hours End: Not reported  
Sunday: Not reported  
Monday: Not reported  
Tuesday: Not reported  
Wednesday: Not reported  
Thursday: Not reported



Map ID  
Direction  
Distance  
Elevation

MAP FINDINGS

Site

Database(s)

EDR ID Number  
EPA ID Number

CRYSTAL CLEANERS FEDERAL WAY (Continued)

S121083219

Friday:	Not reported
Saturday:	Not reported
Contractor ID:	Not reported
Phone:	Not reported
Job Site CAS:	Not reported
Project Form Email:	Not reported
Property Owner Name:	Not reported
Property Owner Agent:	Not reported
Property Owner Company:	American Environmental Constru (ABCN00001338)
Property Owner Address:	Not reported
Property Owner City:	Not reported
Property Owner State:	Not reported
Property Owner Zip4:	Not reported
Property Owner Phone:	Not reported
Job Site Room:	Not reported
Facility Age:	Not reported
Facility Size:	Not reported
Facility Remodel:	Not reported
Facility Demo:	Not reported
Facility Repair:	Not reported
Facility Maint:	Not reported
Removed:	Not reported
Encapsulated:	Not reported
Quantity Sq Ft:	Not reported
Fireproofing:	Not reported
Popcorn Ceiling:	Not reported
CAB:	Not reported
Sheet Vinyl:	Not reported
Asbestos Paper:	Not reported
Boiler Insulation:	Not reported
Duct Paper:	Not reported
VAT:	Not reported
Roofing:	Not reported
Sq Ft Other:	Not reported
Sq Ft Other Text:	Not reported
Quantity Lin Ft:	Not reported
Mag Pipe Insulation:	Not reported
Air Cell Pipe Insulation:	Not reported
Ducting Insulation:	Not reported
Cement Asbestos Pipe:	Not reported
Mudded Pipe Insulation:	Not reported
Duct Tape:	Not reported
Lin Ft Other1:	Not reported
Lin Ft Other1 Text:	Not reported
Lin Ft Other2:	Not reported
Lin Ft Other2 Text:	Not reported
Indoors:	Not reported
Outdoors:	Not reported
Neg Pres Enclosure:	Not reported
Glove Bag:	Not reported
Mini Enclosure:	Not reported
Critical Barriers:	Not reported
Wrap And Cut:	Not reported
Wet Methods:	Not reported
HEPA Vacuum:	Not reported
MANUALMETHODS :	Not reported
Other CM1:	Not reported

Map ID  
Direction  
Distance  
Elevation

MAP FINDINGS

Site

Database(s)

EDR ID Number  
EPA ID Number

CRYSTAL CLEANERS FEDERAL WAY (Continued)

S121083219

Other CM1 Text:	Not reported
Other CM2:	Not reported
Other CM2 Text:	Not reported
Half Mask APR:	Not reported
Full Face APR:	Not reported
PAPR:	Not reported
Type C Continuous:	Not reported
Type C Pressure:	Not reported
Other Resp Pro:	Not reported
Other Resp Pro Text:	Not reported
Comments:	Not reported
Date Time Submitted:	Not reported
Submitter IP Address:	Not reported
Region:	2
UBI:	602131386
Notice type:	Initial
Project Type:	Cement Asbestos Pipe
Supervisor:	Angel Gomez ()
Supervisor Phone:	Not reported
Certificate Status:	ACTIVE
Name:	Not reported
Address:	1320 SOUTH 324TH STREET
City,State,Zip:	FEDERAL WAY, WA
Facility Type:	Not reported
Parent ID:	Not reported
Form ID:	69187##1338Ameri606786
Notice Date:	03/11/2013
Start Date:	09/04/2012
Completion Date:	03/11/2013
Initial:	Not reported
Amended:	Not reported
On Hold:	Not reported
Off Hold:	Not reported
Emergency:	Not reported
Site Hours Start:	Not reported
Site Hours End:	Not reported
Sunday:	Not reported
Monday:	Not reported
Tuesday:	Not reported
Wednesday:	Not reported
Thursday:	Not reported
Friday:	Not reported
Saturday:	Not reported
Contractor ID:	Not reported
Phone:	Not reported
Job Site CAS:	Not reported
Project Form Email:	Not reported
Property Owner Name:	Not reported
Property Owner Agent:	Not reported
Property Owner Company:	American Environmental Constru (ABCN00001338)
Property Owner Address:	Not reported
Property Owner City:	Not reported
Property Owner State:	Not reported
Property Owner Zip4:	Not reported
Property Owner Phone:	Not reported
Job Site Room:	Not reported

Map ID  
Direction  
Distance  
Elevation

MAP FINDINGS

Site

Database(s)

EDR ID Number  
EPA ID Number

CRYSTAL CLEANERS FEDERAL WAY (Continued)

S121083219

Facility Age:	Not reported
Facility Size:	Not reported
Facility Remodel:	Not reported
Facility Demo:	Not reported
Facility Repair:	Not reported
Facility Maint:	Not reported
Removed:	Not reported
Encapsulated:	Not reported
Quantity Sq Ft:	Not reported
Fireproofing:	Not reported
Popcorn Ceiling:	Not reported
CAB:	Not reported
Sheet Vinyl:	Not reported
Asbestos Paper:	Not reported
Boiler Insulation:	Not reported
Duct Paper:	Not reported
VAT:	Not reported
Roofing:	Not reported
Sq Ft Other:	Not reported
Sq Ft Other Text:	Not reported
Quantity Lin Ft:	Not reported
Mag Pipe Insulation:	Not reported
Air Cell Pipe Insulation:	Not reported
Ducting Insulation:	Not reported
Cement Asbestos Pipe:	Not reported
Mudded Pipe Insulation:	Not reported
Duct Tape:	Not reported
Lin Ft Other1:	Not reported
Lin Ft Other1 Text:	Not reported
Lin Ft Other2:	Not reported
Lin Ft Other2 Text:	Not reported
Indoors:	Not reported
Outdoors:	Not reported
Neg Pres Enclosure:	Not reported
Glove Bag:	Not reported
Mini Enclosure:	Not reported
Critical Barriers:	Not reported
Wrap And Cut:	Not reported
Wet Methods:	Not reported
HEPA Vacuum:	Not reported
MANUALMETHODS :	Not reported
Other CM1:	Not reported
Other CM1 Text:	Not reported
Other CM2:	Not reported
Other CM2 Text:	Not reported
Half Mask APR:	Not reported
Full Face APR:	Not reported
PAPR:	Not reported
Type C Continuous:	Not reported
Type C Pressure:	Not reported
Other Resp Pro:	Not reported
Other Resp Pro Text:	Not reported
Comments:	Not reported
Date Time Submitted:	Not reported
Submitter IP Address:	Not reported
Region:	2
UBI:	602131386

Map ID  
Direction  
Distance  
Elevation

MAP FINDINGS

Site

Database(s)

EDR ID Number  
EPA ID Number

**CRYSTAL CLEANERS FEDERAL WAY (Continued)**

**S121083219**

Notice type: Initial  
Project Type: Cement Asbestos Pipe  
Supervisor: Angel Gomez ()  
Supervisor Phone: Not reported  
Certificate Status: ACTIVE

**INACTIVE DRYCLEANERS:**

Name: CRYSTAL CLEANERS FEDERAL WAY  
Address: 1320 S 324TH ST STE A1  
City,State,Zip: FEDERAL WAY, WA 98003  
EPA I: Not reported  
FS Id: 73427926  
Facility ID: 73427926  
NAICS Code: 8123  
Fed Waste Code Desc: Not reported  
State Waste Code Desc: Not reported  
TAX REG NBR: Not reported  
BUSINESS TYPE: Not reported  
MAIL NAME: Not reported  
MAIL LINE1: Not reported  
MAIL LINE2: Not reported  
MAIL CITY: Not reported  
MAIL STATE: Not reported  
MAIL ZIP: Not reported  
MAIL COUNTRY: Not reported  
LEGAL ORG NAME: Not reported  
LEGAL PERSON FIRST NAME: Not reported  
LEGAL PERSON MIDDLE INIT: Not reported  
LEGAL PERSON LAST NAME: Not reported  
LEGAL LINE1: Not reported  
LEGAL LINE2: Not reported  
LEGAL CITY: Not reported  
LEGAL STATE: Not reported  
LEGAL ZIP: Not reported  
LEGAL COUNTRY: Not reported  
LEGAL PHONE NBR: Not reported  
LEGAL EFFECTIVE DATE: Not reported  
LEGAL ORGANIZATION TYPE: Not reported  
LAND ORG NAME: Not reported  
LAND PERSON FIRST NAME: Not reported  
LAND PERSON MIDDLE INIT: Not reported  
LAND PERSON LAST NAME: Not reported  
LAND LINE1: Not reported  
LAND LINE2: Not reported  
LAND CITY: Not reported  
LAND STATE: Not reported  
LAND ZIP: Not reported  
LAND COUNTRY: Not reported  
LAND PHONE NBR: Not reported  
LAND ORGANIZATION TYPE: Not reported  
OPERATOR ORG NAME: Not reported  
OPERATOR PERSON FIRST NAME: Not reported  
OPERATOR PERSON MIDDLE INIT: Not reported  
OPERATOR PERSON LAST NAME: Not reported  
OPERATOR LINE1: Not reported  
OPERATOR LINE2: Not reported  
OPERATOR CITY: Not reported

Map ID  
Direction  
Distance  
Elevation

MAP FINDINGS

Site

Database(s)

EDR ID Number  
EPA ID Number

**CRYSTAL CLEANERS FEDERAL WAY (Continued)**

**S121083219**

OPERATOR STATE: Not reported  
OPERATOR ZIP: Not reported  
OPERATOR COUNTRY: Not reported  
OPERATOR PHONE NBR: Not reported  
OPERATOR EFFECTIVE DATE: Not reported  
OPERATOR ORGANIZATION TYPE: Not reported  
SITE CONTACT FIRST NAME: Not reported  
SITE CONTACT MIDDLE INIT: Not reported  
SITE CONTACT LAST NAME: Not reported  
SITE CONTACT LINE1: Not reported  
SITE CONTACT LINE2: Not reported  
SITE CONTACT CITY: Not reported  
SITE CONTACT STATE: Not reported  
SITE CONTACT ZIP: Not reported  
SITE CONTACT COUNTRY: Not reported  
SITE CONTACT PHONE NBR: Not reported  
SITE CONTACT EMAIL: Not reported  
FORM CONTACT FIRST NAME: Not reported  
FORM CONTACT MIDDLE INIT: Not reported  
FORM CONTACT LAST NAME: Not reported  
FORM CONTACT LINE1: Not reported  
FORM CONTACT LINE2: Not reported  
FORM CONTACT CITY: Not reported  
FORM CONTACT STATE: Not reported  
FORM CONTACT ZIP: Not reported  
FORM CONTACT COUNTRY: Not reported  
FORM CONTACT PHONE NBR: Not reported  
FORM CONTACT EMAIL: Not reported  
GEN STATUS CD: Not reported  
MONTHLY GENERATION: Not reported  
BATCH GENERATION: Not reported  
ONE TIME GENERATION: Not reported  
TRANSPORTS OWN WASTE: Not reported  
TRANSPORTS OTHERS WASTE: Not reported  
RECYCLER ONSITE: Not reported  
TRANSFER FACILITY: Not reported  
PBR: Not reported  
TBG: Not reported  
MIXED RADIOACTIVE: Not reported  
IMPORTER: Not reported  
TSDR FACILITY: Not reported  
IMMEDIATE RECYCLER: Not reported  
GEN DANG FUEL: Not reported  
GEN MARKET TO BURNER: Not reported  
GEN OTHER MARKETERS: Not reported  
UTILITY BOILER BURNER: Not reported  
INDUSTRY BOILER BURNER: Not reported  
FURNACE BURNER: Not reported  
SMELTER DEFERRAL: Not reported  
SMALL QTY EXEMPTION: Not reported  
OTHER EXEMPTION: Not reported  
UW BATTERY GEN: Not reported  
UW THERMOSTATS GEN: Not reported  
UW MERCURY GEN: Not reported  
UW LAMPS GEN: Not reported  
UW BATTERY ACCUM: Not reported  
UW THERMOSTATS ACCUM: Not reported

Map ID  
Direction  
Distance  
Elevation

MAP FINDINGS

Site

Database(s)

EDR ID Number  
EPA ID Number

**CRYSTAL CLEANERS FEDERAL WAY (Continued)**

**S121083219**

UW MERCURY ACCUM: Not reported  
UW LAMPS ACCUM: Not reported  
UW DESTINATION FACILITY: Not reported  
OFF SPEC UTILITY BOILER: Not reported  
OFF SPEC INDUSTRY BOILER: Not reported  
OFF SPEC FURNACE: Not reported  
USED OIL TRANSPORTER: Not reported  
USED OIL TRANSFER FACILITY: Not reported  
USED OIL PROCESSOR: Not reported  
USED OIL REREFINER: Not reported  
USED OIL FUEL MARKETER DIR SHIPMENTS: Not reported  
USED OIL FUEL MARKETER MEETS SPECS: Not reported  
ECO Int Type Code: VOLCLNST  
Status Code: I  
Start Date: 06/24/2014  
End Date: 12/09/2019  
NAICS DS: Drycleaning and Laundry Services  
Program Name: Not reported  
FS SIC Code: Not reported  
SIC DS: TOXICS  
Latitude: 47.312556074035399  
Longitude: -122.316692593394  
Comments: Not reported  
Name: CRYSTAL CLEANERS FEDERAL WAY  
Address: 1320 S 324TH ST STE A1  
City,State,Zip: FEDERAL WAY, WA 98003  
EPA I: Not reported  
FS Id: 73427926  
Facility ID: 73427926  
NAICS Code: 81232  
Fed Waste Code Desc: Not reported  
State Waste Code Desc: Not reported  
TAX REG NBR: Not reported  
BUSINESS TYPE: Not reported  
MAIL NAME: Not reported  
MAIL LINE1: Not reported  
MAIL LINE2: Not reported  
MAIL CITY: Not reported  
MAIL STATE: Not reported  
MAIL ZIP: Not reported  
MAIL COUNTRY: Not reported  
LEGAL ORG NAME: Not reported  
LEGAL PERSON FIRST NAME: Not reported  
LEGAL PERSON MIDDLE INIT: Not reported  
LEGAL PERSON LAST NAME: Not reported  
LEGAL LINE1: Not reported  
LEGAL LINE2: Not reported  
LEGAL CITY: Not reported  
LEGAL STATE: Not reported  
LEGAL ZIP: Not reported  
LEGAL COUNTRY: Not reported  
LEGAL PHONE NBR: Not reported  
LEGAL EFFECTIVE DATE: Not reported  
LEGAL ORGANIZATION TYPE: Not reported  
LAND ORG NAME: Not reported  
LAND PERSON FIRST NAME: Not reported  
LAND PERSON MIDDLE INIT: Not reported

Map ID  
Direction  
Distance  
Elevation

MAP FINDINGS

Site

Database(s)

EDR ID Number  
EPA ID Number

**CRYSTAL CLEANERS FEDERAL WAY (Continued)**

**S121083219**

LAND PERSON LAST NAME: Not reported  
LAND LINE1: Not reported  
LAND LINE2: Not reported  
LAND CITY: Not reported  
LAND STATE: Not reported  
LAND ZIP: Not reported  
LAND COUNTRY: Not reported  
LAND PHONE NBR: Not reported  
LAND ORGANIZATION TYPE: Not reported  
OPERATOR ORG NAME: Not reported  
OPERATOR PERSON FIRST NAME: Not reported  
OPERATOR PERSON MIDDLE INIT: Not reported  
OPERATOR PERSON LAST NAME: Not reported  
OPERATOR LINE1: Not reported  
OPERATOR LINE2: Not reported  
OPERATOR CITY: Not reported  
OPERATOR STATE: Not reported  
OPERATOR ZIP: Not reported  
OPERATOR COUNTRY: Not reported  
OPERATOR PHONE NBR: Not reported  
OPERATOR EFFECTIVE DATE: Not reported  
OPERATOR ORGANIZATION TYPE: Not reported  
SITE CONTACT FIRST NAME: Not reported  
SITE CONTACT MIDDLE INIT: Not reported  
SITE CONTACT LAST NAME: Not reported  
SITE CONTACT LINE1: Not reported  
SITE CONTACT LINE2: Not reported  
SITE CONTACT CITY: Not reported  
SITE CONTACT STATE: Not reported  
SITE CONTACT ZIP: Not reported  
SITE CONTACT COUNTRY: Not reported  
SITE CONTACT PHONE NBR: Not reported  
SITE CONTACT EMAIL: Not reported  
FORM CONTACT FIRST NAME: Not reported  
FORM CONTACT MIDDLE INIT: Not reported  
FORM CONTACT LAST NAME: Not reported  
FORM CONTACT LINE1: Not reported  
FORM CONTACT LINE2: Not reported  
FORM CONTACT CITY: Not reported  
FORM CONTACT STATE: Not reported  
FORM CONTACT ZIP: Not reported  
FORM CONTACT COUNTRY: Not reported  
FORM CONTACT PHONE NBR: Not reported  
FORM CONTACT EMAIL: Not reported  
GEN STATUS CD: Not reported  
MONTHLY GENERATION: Not reported  
BATCH GENERATION: Not reported  
ONE TIME GENERATION: Not reported  
TRANSPORTS OWN WASTE: Not reported  
TRANSPORTS OTHERS WASTE: Not reported  
RECYCLER ONSITE: Not reported  
TRANSFER FACILITY: Not reported  
PBR: Not reported  
TBG: Not reported  
MIXED RADIOACTIVE: Not reported  
IMPORTER: Not reported  
TSDR FACILITY: Not reported

Map ID  
Direction  
Distance  
Elevation

MAP FINDINGS

Site

Database(s)

EDR ID Number  
EPA ID Number

CRYSTAL CLEANERS FEDERAL WAY (Continued)

S121083219

IMMEDIATE RECYCLER: Not reported  
GEN DANG FUEL: Not reported  
GEN MARKET TO BURNER: Not reported  
GEN OTHER MARKETERS: Not reported  
UTILITY BOILER BURNER: Not reported  
INDUSTRY BOILER BURNER: Not reported  
FURNACE BURNER: Not reported  
SMELTER DEFERRAL: Not reported  
SMALL QTY EXEMPTION: Not reported  
OTHER EXEMPTION: Not reported  
UW BATTERY GEN: Not reported  
UW THERMOSTATS GEN: Not reported  
UW MERCURY GEN: Not reported  
UW LAMPS GEN: Not reported  
UW BATTERY ACCUM: Not reported  
UW THERMOSTATS ACCUM: Not reported  
UW MERCURY ACCUM: Not reported  
UW LAMPS ACCUM: Not reported  
UW DESTINATION FACILITY: Not reported  
OFF SPEC UTILITY BOILER: Not reported  
OFF SPEC INDUSTRY BOILER: Not reported  
OFF SPEC FURNACE: Not reported  
USED OIL TRANSPORTER: Not reported  
USED OIL TRANSFER FACILITY: Not reported  
USED OIL PROCESSOR: Not reported  
USED OIL REREFINER: Not reported  
USED OIL FUEL MARKETER DIR SHIPMENTS: Not reported  
USED OIL FUEL MARKETER MEETS SPECS: Not reported  
ECO Int Type Code: HWG  
Status Code: I  
Start Date: 03/24/1989  
End Date: 12/31/2003  
NAICS DS: Drycleaning and Laundry Services (except coin-operated)  
Program Name: Not reported  
FS SIC Code: Not reported  
SIC DS: HAZWASTE  
Latitude: 47.312556074035399  
Longitude: -122.316692593394  
Comments: Not reported  
Name: CRYSTAL CLEANERS FEDERAL WAY  
Address: 1320 S 324TH ST STE A1  
City,State,Zip: FEDERAL WAY, WA 98003  
EPA I: Not reported  
FS Id: 73427926  
Facility ID: 73427926  
NAICS Code: 812320  
Fed Waste Code Desc: Not reported  
State Waste Code Desc: Not reported  
TAX REG NBR: Not reported  
BUSINESS TYPE: Not reported  
MAIL NAME: Not reported  
MAIL LINE1: Not reported  
MAIL LINE2: Not reported  
MAIL CITY: Not reported  
MAIL STATE: Not reported  
MAIL ZIP: Not reported  
MAIL COUNTRY: Not reported



Map ID  
Direction  
Distance  
Elevation

MAP FINDINGS

Site

Database(s)

EDR ID Number  
EPA ID Number

**CRYSTAL CLEANERS FEDERAL WAY (Continued)**

**S121083219**

LEGAL ORG NAME: Not reported  
LEGAL PERSON FIRST NAME: Not reported  
LEGAL PERSON MIDDLE INIT: Not reported  
LEGAL PERSON LAST NAME: Not reported  
LEGAL LINE1: Not reported  
LEGAL LINE2: Not reported  
LEGAL CITY: Not reported  
LEGAL STATE: Not reported  
LEGAL ZIP: Not reported  
LEGAL COUNTRY: Not reported  
LEGAL PHONE NBR: Not reported  
LEGAL EFFECTIVE DATE: Not reported  
LEGAL ORGANIZATION TYPE: Not reported  
LAND ORG NAME: Not reported  
LAND PERSON FIRST NAME: Not reported  
LAND PERSON MIDDLE INIT: Not reported  
LAND PERSON LAST NAME: Not reported  
LAND LINE1: Not reported  
LAND LINE2: Not reported  
LAND CITY: Not reported  
LAND STATE: Not reported  
LAND ZIP: Not reported  
LAND COUNTRY: Not reported  
LAND PHONE NBR: Not reported  
LAND ORGANIZATION TYPE: Not reported  
OPERATOR ORG NAME: Not reported  
OPERATOR PERSON FIRST NAME: Not reported  
OPERATOR PERSON MIDDLE INIT: Not reported  
OPERATOR PERSON LAST NAME: Not reported  
OPERATOR LINE1: Not reported  
OPERATOR LINE2: Not reported  
OPERATOR CITY: Not reported  
OPERATOR STATE: Not reported  
OPERATOR ZIP: Not reported  
OPERATOR COUNTRY: Not reported  
OPERATOR PHONE NBR: Not reported  
OPERATOR EFFECTIVE DATE: Not reported  
OPERATOR ORGANIZATION TYPE: Not reported  
SITE CONTACT FIRST NAME: Not reported  
SITE CONTACT MIDDLE INIT: Not reported  
SITE CONTACT LAST NAME: Not reported  
SITE CONTACT LINE1: Not reported  
SITE CONTACT LINE2: Not reported  
SITE CONTACT CITY: Not reported  
SITE CONTACT STATE: Not reported  
SITE CONTACT ZIP: Not reported  
SITE CONTACT COUNTRY: Not reported  
SITE CONTACT PHONE NBR: Not reported  
SITE CONTACT EMAIL: Not reported  
FORM CONTACT FIRST NAME: Not reported  
FORM CONTACT MIDDLE INIT: Not reported  
FORM CONTACT LAST NAME: Not reported  
FORM CONTACT LINE1: Not reported  
FORM CONTACT LINE2: Not reported  
FORM CONTACT CITY: Not reported  
FORM CONTACT STATE: Not reported  
FORM CONTACT ZIP: Not reported

Map ID  
Direction  
Distance  
Elevation

MAP FINDINGS

Site

Database(s)

EDR ID Number  
EPA ID Number

CRYSTAL CLEANERS FEDERAL WAY (Continued)

S121083219

FORM CONTACT COUNTRY: Not reported  
FORM CONTACT PHONE NBR: Not reported  
FORM CONTACT EMAIL: Not reported  
GEN STATUS CD: Not reported  
MONTHLY GENERATION: Not reported  
BATCH GENERATION: Not reported  
ONE TIME GENERATION: Not reported  
TRANSPORTS OWN WASTE: Not reported  
TRANSPORTS OTHERS WASTE: Not reported  
RECYCLER ONSITE: Not reported  
TRANSFER FACILITY: Not reported  
PBR: Not reported  
TBG: Not reported  
MIXED RADIOACTIVE: Not reported  
IMPORTER: Not reported  
TSDR FACILITY: Not reported  
IMMEDIATE RECYCLER: Not reported  
GEN DANG FUEL: Not reported  
GEN MARKET TO BURNER: Not reported  
GEN OTHER MARKETERS: Not reported  
UTILITY BOILER BURNER: Not reported  
INDUSTRY BOILER BURNER: Not reported  
FURNACE BURNER: Not reported  
SMELTER DEFERRAL: Not reported  
SMALL QTY EXEMPTION: Not reported  
OTHER EXEMPTION: Not reported  
UW BATTERY GEN: Not reported  
UW THERMOSTATS GEN: Not reported  
UW MERCURY GEN: Not reported  
UW LAMPS GEN: Not reported  
UW BATTERY ACCUM: Not reported  
UW THERMOSTATS ACCUM: Not reported  
UW MERCURY ACCUM: Not reported  
UW LAMPS ACCUM: Not reported  
UW DESTINATION FACILITY: Not reported  
OFF SPEC UTILITY BOILER: Not reported  
OFF SPEC INDUSTRY BOILER: Not reported  
OFF SPEC FURNACE: Not reported  
USED OIL TRANSPORTER: Not reported  
USED OIL TRANSFER FACILITY: Not reported  
USED OIL PROCESSOR: Not reported  
USED OIL REREFINER: Not reported  
USED OIL FUEL MARKETER DIR SHIPMENTS: Not reported  
USED OIL FUEL MARKETER MEETS SPECS: Not reported  
ECO Int Type Code: HWG  
Status Code: I  
Start Date: 03/24/1989  
End Date: 12/31/2003  
NAICS DS: Drycleaning and Laundry Services (except coin-operated)  
Program Name: Not reported  
FS SIC Code: Not reported  
SIC DS: HAZWASTE  
Latitude: 47.312556074035399  
Longitude: -122.316692593394  
Comments: Not reported

UIC:

Name: CRYSTAL CLEANERS, ROSS PLAZA SHOPPING CENTER

Map ID  
Direction  
Distance  
Elevation

MAP FINDINGS

Site

Database(s)

EDR ID Number  
EPA ID Number

**CRYSTAL CLEANERS FEDERAL WAY (Continued)**

**S121083219**

Address: 1320 S 324TH ST  
City,State,Zip: FEDERAL WAY, WA 98003  
Site Number: 30107  
Owner Name: Harsch Investment Properties  
Well Status: Active  
EPA Well Type: 5B6 - Aquifer remediation  
Latitude: 47.311  
Longitude: 122.315  
Well Name: sparge wells  
Registration Type: Voluntary or Independent Cleanup Sites  
Construction Date: 06/01/1999  
Construction Type: Not reported  
Depth: 22

Name: CRYSTAL CLEANERS, ROSS PLAZA SHOPPING CENTER  
Address: 1320 S 324TH ST  
City,State,Zip: FEDERAL WAY, WA 98003  
Site Number: 30107  
Owner Name: Harsch Investment Properties  
Well Status: Active  
EPA Well Type: 5B6 - Aquifer remediation  
Latitude: 47.311  
Longitude: 122.315  
Well Name: mon wells  
Registration Type: Voluntary or Independent Cleanup Sites  
Construction Date: 05/01/1997  
Construction Type: Not reported  
Depth: 20

Name: CRYSTAL CLEANERS, ROSS PLAZA SHOPPING CENTER  
Address: 1320 S 324TH ST  
City,State,Zip: FEDERAL WAY, WA 98003  
Site Number: 30107  
Owner Name: Harsch Investment Properties  
Well Status: Active  
EPA Well Type: 5B6 - Aquifer remediation  
Latitude: 47.311  
Longitude: 122.315  
Well Name: inj wells  
Registration Type: Voluntary or Independent Cleanup Sites  
Construction Date: 06/01/2005  
Construction Type: Not reported  
Depth: 30

166  
North  
1/8-1/4  
0.157 mi.  
831 ft.

**TRADITIONS AT FEDERAL WAY**  
**31701 PETE VON REICHBAUER WAY S**  
**FEDERAL WAY, WA 98003**

**WA ALLSITES S123790449**  
**N/A**

**Actual:**  
**462 ft.**  
**Focus Map:**  
**5**

**ALLSITES:**  
Name: TRADITIONS AT FEDERAL WAY  
Facility Id: 98880

Map ID  
Direction  
Distance  
Elevation

MAP FINDINGS

Site

Database(s)

EDR ID Number  
EPA ID Number

**AG167**     **MAACO AUTO PAINT**  
**South**     **32828 PACIFIC HWY S**  
**1/8-1/4**     **FEDERAL WAY, WA 98003**  
**0.160 mi.**  
**846 ft.**     **Site 1 of 3 in cluster AG**

**WA ALLSITES**     **1004793808**  
**RCRA NonGen / NLR**     **WAD981770225**  
**FINDS**  
**ECHO**

**Actual:**  
**400 ft.**  
**Focus Map:**  
**4**

ALLSITES:

Name: MAACO AUTO PAINT  
Facility Id: 2672969

Interaction: 11114  
Interaction 1: I  
Interaction 2: HWP  
Ecology Program: HAZWASTE  
Program Data: HWPPRT  
Facility Alt.: Not reported  
Program ID: WAD981770225  
Date Interaction: 1993-01-01 00:00:00  
Date Interaction 3: Hazardous Waste Planner  
Latitude: 47.307924395999997  
Longitude: -122.31275518

Interaction: 11113  
Interaction 1: I  
Interaction 2: HWG  
Ecology Program: HAZWASTE  
Program Data: TURBOWASTE  
Facility Alt.: Not reported  
Program ID: WAD981770225  
Date Interaction: 1987-12-07 00:00:00  
Date Interaction 3: Hazardous Waste Generator  
Latitude: 47.307924395999997  
Longitude: -122.31275518

RCRA NonGen / NLR:

Date Form Received by Agency: 2004-03-04 00:00:00.0  
Handler Name: MAACO AUTO PAINT  
Handler Address: 32828 PACIFIC HWY S  
Handler City,State,Zip: FEDERAL WAY, WA 98003  
EPA ID: WAD981770225  
Contact Name: PETER ROGULJ  
Contact Address: 32828 PACIFIC HWY S  
Contact City,State,Zip: FEDERAL WAY, WA 98003  
Contact Telephone: 253-838-6850  
Contact Fax: Not reported  
Contact Email: Not reported  
Contact Title: Not reported  
EPA Region: 10  
Land Type: Private  
Federal Waste Generator Description: Not a generator, verified  
Non-Notifier: Not reported  
Biennial Report Cycle: Not reported  
Accessibility: Not reported  
Active Site Indicator: Not reported  
State District Owner: WA  
State District: NWRO  
Mailing Address: 32828 PACIFIC HWY S

Map ID  
Direction  
Distance  
Elevation

MAP FINDINGS

Site

Database(s)

EDR ID Number  
EPA ID Number

**MAACO AUTO PAINT (Continued)**

**1004793808**

Mailing City,State,Zip:	FEDERAL WAY, WA 98003
Owner Name:	MAACO AUTO PAINT
Owner Type:	Private
Operator Name:	ROGULJ ENTINC DBA MAACO AUTO PAINT
Operator Type:	Private
Short-Term Generator Activity:	No
Importer Activity:	No
Mixed Waste Generator:	No
Transporter Activity:	No
Transfer Facility Activity:	No
Recycler Activity with Storage:	No
Small Quantity On-Site Burner Exemption:	No
Smelting Melting and Refining Furnace Exemption:	No
Underground Injection Control:	No
Off-Site Waste Receipt:	No
Universal Waste Indicator:	No
Universal Waste Destination Facility:	No
Federal Universal Waste:	No
Active Site Fed-Reg Treatment Storage and Disposal Facility:	Not reported
Active Site Converter Treatment storage and Disposal Facility:	Not reported
Active Site State-Reg Treatment Storage and Disposal Facility:	Not reported
Active Site State-Reg Handler:	---
Federal Facility Indicator:	Not reported
Hazardous Secondary Material Indicator:	NN
Sub-Part K Indicator:	Not reported
Commercial TSD Indicator:	No
Treatment Storage and Disposal Type:	Not reported
2018 GPRA Permit Baseline:	Not on the Baseline
2018 GPRA Renewals Baseline:	Not on the Baseline
Permit Renewals Workload Universe:	Not reported
Permit Workload Universe:	Not reported
Permit Progress Universe:	Not reported
Post-Closure Workload Universe:	Not reported
Closure Workload Universe:	Not reported
202 GPRA Corrective Action Baseline:	No
Corrective Action Workload Universe:	No
Subject to Corrective Action Universe:	No
Non-TSDFs Where RCRA CA has Been Imposed Universe:	No
TSDFs Potentially Subject to CA Under 3004 (u)/(v) Universe:	No
TSDFs Only Subject to CA under Discretionary Auth Universe:	No
Corrective Action Priority Ranking:	No NCAPS ranking
Environmental Control Indicator:	No
Institutional Control Indicator:	No
Human Exposure Controls Indicator:	N/A
Groundwater Controls Indicator:	N/A
Operating TSDF Universe:	Not reported
Full Enforcement Universe:	Not reported
Significant Non-Complier Universe:	No
Unaddressed Significant Non-Complier Universe:	No
Addressed Significant Non-Complier Universe:	No
Significant Non-Complier With a Compliance Schedule Universe:	No
Financial Assurance Required:	Not reported
Handler Date of Last Change:	2018-05-09 14:36:48.0
Recognized Trader-Importer:	No
Recognized Trader-Exporter:	No
Importer of Spent Lead Acid Batteries:	No
Exporter of Spent Lead Acid Batteries:	No

Map ID  
Direction  
Distance  
Elevation

MAP FINDINGS

Site

Database(s)

EDR ID Number  
EPA ID Number

**MAACO AUTO PAINT (Continued)**

**1004793808**

Recycler Activity Without Storage: No  
Manifest Broker: No  
Sub-Part P Indicator: Not reported

Biennial: List of Years  
Year: 2003

[Click Here for Biennial Reporting System Data:](#)

**Handler - Owner Operator:**

Owner/Operator Indicator: Owner  
Owner/Operator Name: MAACO AUTO PAINT  
Legal Status: Private  
Date Became Current: 1996-09-09 00:00:00.  
Date Ended Current: Not reported  
Owner/Operator Address: 32828 PACIFIC HWY S  
Owner/Operator City,State,Zip: FEDERAL WAY, WA 98003  
Owner/Operator Telephone: 253-838-6850  
Owner/Operator Telephone Ext: Not reported  
Owner/Operator Fax: Not reported  
Owner/Operator Email: Not reported

Owner/Operator Indicator: Owner  
Owner/Operator Name: MAACO AUTO PAINT  
Legal Status: Private  
Date Became Current: 1996-09-09 00:00:00.  
Date Ended Current: Not reported  
Owner/Operator Address: 32828 PACIFIC HWY S  
Owner/Operator City,State,Zip: FEDERAL WAY, WA 98003  
Owner/Operator Telephone: 253-838-6850  
Owner/Operator Telephone Ext: Not reported  
Owner/Operator Fax: Not reported  
Owner/Operator Email: Not reported

Owner/Operator Indicator: Operator  
Owner/Operator Name: ROGULJ ENTINC DBA MAACO AUTO PAINT  
Legal Status: Private  
Date Became Current: Not reported  
Date Ended Current: Not reported  
Owner/Operator Address: 32828 PACIFIC HWY S  
Owner/Operator City,State,Zip: FEDERAL WAY, WA 98003  
Owner/Operator Telephone: 253-838-6850  
Owner/Operator Telephone Ext: Not reported  
Owner/Operator Fax: Not reported  
Owner/Operator Email: Not reported

Owner/Operator Indicator: Owner  
Owner/Operator Name: MAACO AUTO PAINT  
Legal Status: Private  
Date Became Current: Not reported  
Date Ended Current: Not reported  
Owner/Operator Address: 32828 PACIFIC HWY S  
Owner/Operator City,State,Zip: FEDERAL WAY, WA 98003  
Owner/Operator Telephone: 000-000-0000  
Owner/Operator Telephone Ext: Not reported  
Owner/Operator Fax: Not reported

Map ID  
Direction  
Distance  
Elevation

MAP FINDINGS

Site

Database(s)

EDR ID Number  
EPA ID Number

**MAACO AUTO PAINT (Continued)**

**1004793808**

Owner/Operator Email:	Not reported
Owner/Operator Indicator:	Owner
Owner/Operator Name:	KEY TRUST CO
Legal Status:	Private
Date Became Current:	Not reported
Date Ended Current:	Not reported
Owner/Operator Address:	PO BOX 12907
Owner/Operator City,State,Zip:	SEATTLE, WA 98111-4907
Owner/Operator Telephone:	206-684-6100
Owner/Operator Telephone Ext:	Not reported
Owner/Operator Fax:	Not reported
Owner/Operator Email:	Not reported
Owner/Operator Indicator:	Owner
Owner/Operator Name:	MAACO AUTO PAINT
Legal Status:	Private
Date Became Current:	Not reported
Date Ended Current:	Not reported
Owner/Operator Address:	32828 PACIFIC HWY S
Owner/Operator City,State,Zip:	FEDERAL WAY, WA 98003
Owner/Operator Telephone:	000-000-0000
Owner/Operator Telephone Ext:	Not reported
Owner/Operator Fax:	Not reported
Owner/Operator Email:	Not reported
Owner/Operator Indicator:	Operator
Owner/Operator Name:	MAACO AUTO PAINT
Legal Status:	Private
Date Became Current:	Not reported
Date Ended Current:	Not reported
Owner/Operator Address:	32828 PACIFIC HWY S
Owner/Operator City,State,Zip:	FEDERAL WAY, WA 98003
Owner/Operator Telephone:	000-000-0000
Owner/Operator Telephone Ext:	Not reported
Owner/Operator Fax:	Not reported
Owner/Operator Email:	Not reported
Owner/Operator Indicator:	Operator
Owner/Operator Name:	ROGULJ ENTINC DBA MAACO AUTO PAINT
Legal Status:	Private
Date Became Current:	Not reported
Date Ended Current:	Not reported
Owner/Operator Address:	32828 PACIFIC HWY S
Owner/Operator City,State,Zip:	FEDERAL WAY, WA 98003
Owner/Operator Telephone:	253-838-6850
Owner/Operator Telephone Ext:	Not reported
Owner/Operator Fax:	Not reported
Owner/Operator Email:	Not reported
Owner/Operator Indicator:	Owner
Owner/Operator Name:	MAACO AUTO PAINT
Legal Status:	Private
Date Became Current:	1996-09-09 00:00:00.
Date Ended Current:	Not reported
Owner/Operator Address:	32828 PACIFIC HWY S
Owner/Operator City,State,Zip:	FEDERAL WAY, WA 98003

Map ID  
Direction  
Distance  
Elevation

MAP FINDINGS

Site

Database(s)

EDR ID Number  
EPA ID Number

**MAACO AUTO PAINT (Continued)**

**1004793808**

Owner/Operator Telephone:  
Owner/Operator Telephone Ext:  
Owner/Operator Fax:  
Owner/Operator Email:

253-838-6850  
Not reported  
Not reported  
Not reported

Owner/Operator Indicator:  
Owner/Operator Name:  
Legal Status:  
Date Became Current:  
Date Ended Current:  
Owner/Operator Address:  
Owner/Operator City,State,Zip:  
Owner/Operator Telephone:  
Owner/Operator Telephone Ext:  
Owner/Operator Fax:  
Owner/Operator Email:

Owner  
KEY TRUST CO  
Private  
Not reported  
Not reported  
PO BOX 12907  
SEATTLE, WA 98111  
206-684-6100  
Not reported  
Not reported  
Not reported

Owner/Operator Indicator:  
Owner/Operator Name:  
Legal Status:  
Date Became Current:  
Date Ended Current:  
Owner/Operator Address:  
Owner/Operator City,State,Zip:  
Owner/Operator Telephone:  
Owner/Operator Telephone Ext:  
Owner/Operator Fax:  
Owner/Operator Email:

Owner  
MAACO AUTO PAINT  
Private  
1996-09-09 00:00:00.  
Not reported  
32828 PACIFIC HWY S  
FEDERAL WAY, WA 98003  
253-838-6850  
Not reported  
Not reported  
Not reported

Owner/Operator Indicator:  
Owner/Operator Name:  
Legal Status:  
Date Became Current:  
Date Ended Current:  
Owner/Operator Address:  
Owner/Operator City,State,Zip:  
Owner/Operator Telephone:  
Owner/Operator Telephone Ext:  
Owner/Operator Fax:  
Owner/Operator Email:

Owner  
MAACO AUTO PAINT  
Private  
1996-09-09 00:00:00.  
Not reported  
32828 PACIFIC HWY S  
FEDERAL WAY, WA 98003  
253-838-6850  
Not reported  
Not reported  
Not reported

Owner/Operator Indicator:  
Owner/Operator Name:  
Legal Status:  
Date Became Current:  
Date Ended Current:  
Owner/Operator Address:  
Owner/Operator City,State,Zip:  
Owner/Operator Telephone:  
Owner/Operator Telephone Ext:  
Owner/Operator Fax:  
Owner/Operator Email:

Owner  
PETER R  
Private  
1996-09-09 00:00:00.  
Not reported  
32828 PACIFIC HWY S  
FEDERAL WAY, WA 98003-6408  
253-838-6850  
Not reported  
Not reported  
Not reported

Owner/Operator Indicator:  
Owner/Operator Name:  
Legal Status:  
Date Became Current:

Operator  
ROGULJ ENTINC DBA MAACO AUTO PAINT  
Private  
Not reported



Map ID  
Direction  
Distance  
Elevation

MAP FINDINGS

Site

Database(s)

EDR ID Number  
EPA ID Number

**MAACO AUTO PAINT (Continued)**

**1004793808**

Date Ended Current:	Not reported
Owner/Operator Address:	32828 PACIFIC HWY S
Owner/Operator City,State,Zip:	FEDERAL WAY, WA 98003
Owner/Operator Telephone:	253-838-6850
Owner/Operator Telephone Ext:	Not reported
Owner/Operator Fax:	Not reported
Owner/Operator Email:	Not reported
Owner/Operator Indicator:	Owner
Owner/Operator Name:	MAACO AUTO PAINT
Legal Status:	Private
Date Became Current:	Not reported
Date Ended Current:	Not reported
Owner/Operator Address:	32828 PACIFIC HWY S
Owner/Operator City,State,Zip:	FEDERAL WAY, WA 98003
Owner/Operator Telephone:	000-000-0000
Owner/Operator Telephone Ext:	Not reported
Owner/Operator Fax:	Not reported
Owner/Operator Email:	Not reported
Owner/Operator Indicator:	Operator
Owner/Operator Name:	MAACO AUTO PAINT
Legal Status:	Private
Date Became Current:	Not reported
Date Ended Current:	Not reported
Owner/Operator Address:	32828 PACIFIC HWY S
Owner/Operator City,State,Zip:	FEDERAL WAY, WA 98003
Owner/Operator Telephone:	000-000-0000
Owner/Operator Telephone Ext:	Not reported
Owner/Operator Fax:	Not reported
Owner/Operator Email:	Not reported
Owner/Operator Indicator:	Owner
Owner/Operator Name:	MAACO AUTO PAINT
Legal Status:	Private
Date Became Current:	Not reported
Date Ended Current:	Not reported
Owner/Operator Address:	32828 PACIFIC HWY S
Owner/Operator City,State,Zip:	FEDERAL WAY, WA 98003
Owner/Operator Telephone:	000-000-0000
Owner/Operator Telephone Ext:	Not reported
Owner/Operator Fax:	Not reported
Owner/Operator Email:	Not reported
Owner/Operator Indicator:	Operator
Owner/Operator Name:	ROGULJ ENTINC DBA MAACO AUTO PAINT
Legal Status:	Private
Date Became Current:	Not reported
Date Ended Current:	Not reported
Owner/Operator Address:	32828 PACIFIC HWY S
Owner/Operator City,State,Zip:	FEDERAL WAY, WA 98003
Owner/Operator Telephone:	253-838-6850
Owner/Operator Telephone Ext:	Not reported
Owner/Operator Fax:	Not reported
Owner/Operator Email:	Not reported
Owner/Operator Indicator:	Owner

Map ID  
Direction  
Distance  
Elevation

MAP FINDINGS

Site

Database(s)

EDR ID Number  
EPA ID Number

**MAACO AUTO PAINT (Continued)**

**1004793808**

Owner/Operator Name: MAACO AUTO PAINT  
Legal Status: Private  
Date Became Current: 1996-09-09 00:00:00.  
Date Ended Current: Not reported  
Owner/Operator Address: 32828 PACIFIC HWY S  
Owner/Operator City,State,Zip: FEDERAL WAY, WA 98003-6408  
Owner/Operator Telephone: Not reported  
Owner/Operator Telephone Ext: Not reported  
Owner/Operator Fax: Not reported  
Owner/Operator Email: Not reported

Owner/Operator Indicator: Operator  
Owner/Operator Name: ROGULJ ENTINC D R  
Legal Status: Private  
Date Became Current: 1996-09-09 00:00:00.  
Date Ended Current: Not reported  
Owner/Operator Address: 32828 PACIFIC HWY S  
Owner/Operator City,State,Zip: FEDERAL WAY, WA 98003-6408  
Owner/Operator Telephone: 253-838-6850  
Owner/Operator Telephone Ext: Not reported  
Owner/Operator Fax: Not reported  
Owner/Operator Email: Not reported

Owner/Operator Indicator: Owner  
Owner/Operator Name: KEY TRUST CO  
Legal Status: Private  
Date Became Current: Not reported  
Date Ended Current: Not reported  
Owner/Operator Address: PO BOX 12907  
Owner/Operator City,State,Zip: SEATTLE, WA 98111  
Owner/Operator Telephone: 206-684-6100  
Owner/Operator Telephone Ext: Not reported  
Owner/Operator Fax: Not reported  
Owner/Operator Email: Not reported

Owner/Operator Indicator: Operator  
Owner/Operator Name: MAACO AUTO PAINT  
Legal Status: Private  
Date Became Current: Not reported  
Date Ended Current: Not reported  
Owner/Operator Address: 32828 PACIFIC HWY S  
Owner/Operator City,State,Zip: FEDERAL WAY, WA 98003  
Owner/Operator Telephone: 000-000-0000  
Owner/Operator Telephone Ext: Not reported  
Owner/Operator Fax: Not reported  
Owner/Operator Email: Not reported

Owner/Operator Indicator: Owner  
Owner/Operator Name: MAACO AUTO PAINT  
Legal Status: Private  
Date Became Current: Not reported  
Date Ended Current: Not reported  
Owner/Operator Address: 32828 PACIFIC HWY S  
Owner/Operator City,State,Zip: FEDERAL WAY, WA 98003  
Owner/Operator Telephone: 000-000-0000  
Owner/Operator Telephone Ext: Not reported  
Owner/Operator Fax: Not reported

Map ID  
Direction  
Distance  
Elevation

MAP FINDINGS

Site

Database(s)

EDR ID Number  
EPA ID Number

**MAACO AUTO PAINT (Continued)**

**1004793808**

Owner/Operator Email:	Not reported
Owner/Operator Indicator:	Owner
Owner/Operator Name:	KEY TRUST CO
Legal Status:	Private
Date Became Current:	Not reported
Date Ended Current:	Not reported
Owner/Operator Address:	PO BOX 12907
Owner/Operator City,State,Zip:	SEATTLE, WA 98111
Owner/Operator Telephone:	206-684-6100
Owner/Operator Telephone Ext:	Not reported
Owner/Operator Fax:	Not reported
Owner/Operator Email:	Not reported
Owner/Operator Indicator:	Operator
Owner/Operator Name:	ROGULJ ENTINC DBA MAACO AUTO PAINT
Legal Status:	Private
Date Became Current:	Not reported
Date Ended Current:	Not reported
Owner/Operator Address:	32828 PACIFIC HWY S
Owner/Operator City,State,Zip:	FEDERAL WAY, WA 98003
Owner/Operator Telephone:	253-838-6850
Owner/Operator Telephone Ext:	Not reported
Owner/Operator Fax:	Not reported
Owner/Operator Email:	Not reported
Owner/Operator Indicator:	Operator
Owner/Operator Name:	ROGULJ ENTINC DBA MAACO AUTO PAINT
Legal Status:	Private
Date Became Current:	Not reported
Date Ended Current:	Not reported
Owner/Operator Address:	32828 PACIFIC HWY S
Owner/Operator City,State,Zip:	FEDERAL WAY, WA 98003
Owner/Operator Telephone:	253-838-6850
Owner/Operator Telephone Ext:	Not reported
Owner/Operator Fax:	Not reported
Owner/Operator Email:	Not reported
Owner/Operator Indicator:	Owner
Owner/Operator Name:	MAACO AUTO PAINT
Legal Status:	Private
Date Became Current:	1996-09-09 00:00:00.
Date Ended Current:	Not reported
Owner/Operator Address:	32828 PACIFIC HWY S
Owner/Operator City,State,Zip:	FEDERAL WAY, WA 98003
Owner/Operator Telephone:	253-838-6850
Owner/Operator Telephone Ext:	Not reported
Owner/Operator Fax:	Not reported
Owner/Operator Email:	Not reported
Owner/Operator Indicator:	Owner
Owner/Operator Name:	KEY TRUST CO
Legal Status:	Private
Date Became Current:	Not reported
Date Ended Current:	Not reported
Owner/Operator Address:	PO BOX 12907
Owner/Operator City,State,Zip:	SEATTLE, WA 98111

Map ID  
Direction  
Distance  
Elevation

MAP FINDINGS

Site

Database(s)

EDR ID Number  
EPA ID Number

**MAACO AUTO PAINT (Continued)**

**1004793808**

Owner/Operator Telephone:	206-684-6100
Owner/Operator Telephone Ext:	Not reported
Owner/Operator Fax:	Not reported
Owner/Operator Email:	Not reported
Owner/Operator Indicator:	Owner
Owner/Operator Name:	KEY TRUST CO
Legal Status:	Private
Date Became Current:	Not reported
Date Ended Current:	Not reported
Owner/Operator Address:	PO BOX 12907
Owner/Operator City,State,Zip:	SEATTLE, WA 98111
Owner/Operator Telephone:	206-684-6100
Owner/Operator Telephone Ext:	Not reported
Owner/Operator Fax:	Not reported
Owner/Operator Email:	Not reported
Owner/Operator Indicator:	Owner
Owner/Operator Name:	MAACO AUTO PAINT
Legal Status:	Private
Date Became Current:	Not reported
Date Ended Current:	Not reported
Owner/Operator Address:	32828 PACIFIC HWY S
Owner/Operator City,State,Zip:	FEDERAL WAY, WA 98003
Owner/Operator Telephone:	000-000-0000
Owner/Operator Telephone Ext:	Not reported
Owner/Operator Fax:	Not reported
Owner/Operator Email:	Not reported
Owner/Operator Indicator:	Operator
Owner/Operator Name:	MAACO AUTO PAINT
Legal Status:	Private
Date Became Current:	Not reported
Date Ended Current:	Not reported
Owner/Operator Address:	32828 PACIFIC HWY S
Owner/Operator City,State,Zip:	FEDERAL WAY, WA 98003
Owner/Operator Telephone:	000-000-0000
Owner/Operator Telephone Ext:	Not reported
Owner/Operator Fax:	Not reported
Owner/Operator Email:	Not reported
Owner/Operator Indicator:	Owner
Owner/Operator Name:	KEY TRUST CO
Legal Status:	Private
Date Became Current:	Not reported
Date Ended Current:	Not reported
Owner/Operator Address:	PO BOX 12907
Owner/Operator City,State,Zip:	SEATTLE, WA 98111
Owner/Operator Telephone:	206-684-6100
Owner/Operator Telephone Ext:	Not reported
Owner/Operator Fax:	Not reported
Owner/Operator Email:	Not reported
Owner/Operator Indicator:	Owner
Owner/Operator Name:	KEY TRUST CO
Legal Status:	Private
Date Became Current:	Not reported

Map ID  
Direction  
Distance  
Elevation

MAP FINDINGS

Site

Database(s)

EDR ID Number  
EPA ID Number

**MAACO AUTO PAINT (Continued)**

**1004793808**

Date Ended Current:	Not reported
Owner/Operator Address:	PO BOX 12907
Owner/Operator City,State,Zip:	SEATTLE, WA 98111
Owner/Operator Telephone:	206-684-6100
Owner/Operator Telephone Ext:	Not reported
Owner/Operator Fax:	Not reported
Owner/Operator Email:	Not reported
Owner/Operator Indicator:	Operator
Owner/Operator Name:	ROGULJ ENTINC DBA MAACO AUTO PAINT
Legal Status:	Private
Date Became Current:	Not reported
Date Ended Current:	Not reported
Owner/Operator Address:	32828 PACIFIC HWY S
Owner/Operator City,State,Zip:	FEDERAL WAY, WA 98003
Owner/Operator Telephone:	253-838-6850
Owner/Operator Telephone Ext:	Not reported
Owner/Operator Fax:	Not reported
Owner/Operator Email:	Not reported
Owner/Operator Indicator:	Operator
Owner/Operator Name:	ROGULJ ENTINC DBA MAACO AUTO PAINT
Legal Status:	Private
Date Became Current:	Not reported
Date Ended Current:	Not reported
Owner/Operator Address:	32828 PACIFIC HWY S
Owner/Operator City,State,Zip:	FEDERAL WAY, WA 98003
Owner/Operator Telephone:	253-838-6850
Owner/Operator Telephone Ext:	Not reported
Owner/Operator Fax:	Not reported
Owner/Operator Email:	Not reported
Owner/Operator Indicator:	Owner
Owner/Operator Name:	MAACO AUTO PAINT
Legal Status:	Private
Date Became Current:	1996-09-09 00:00:00.
Date Ended Current:	Not reported
Owner/Operator Address:	32828 PACIFIC HWY S
Owner/Operator City,State,Zip:	FEDERAL WAY, WA 98003
Owner/Operator Telephone:	253-838-6850
Owner/Operator Telephone Ext:	Not reported
Owner/Operator Fax:	Not reported
Owner/Operator Email:	Not reported
Owner/Operator Indicator:	Operator
Owner/Operator Name:	MAACO AUTO PAINT
Legal Status:	Private
Date Became Current:	Not reported
Date Ended Current:	Not reported
Owner/Operator Address:	32828 PACIFIC HWY S
Owner/Operator City,State,Zip:	FEDERAL WAY, WA 98003-6408
Owner/Operator Telephone:	253-838-6850
Owner/Operator Telephone Ext:	Not reported
Owner/Operator Fax:	Not reported
Owner/Operator Email:	Not reported
Owner/Operator Indicator:	Owner

Map ID  
Direction  
Distance  
Elevation

MAP FINDINGS

Site

Database(s)

EDR ID Number  
EPA ID Number

**MAACO AUTO PAINT (Continued)**

**1004793808**

Owner/Operator Name:  
Legal Status:  
Date Became Current:  
Date Ended Current:  
Owner/Operator Address:  
Owner/Operator City,State,Zip:  
Owner/Operator Telephone:  
Owner/Operator Telephone Ext:  
Owner/Operator Fax:  
Owner/Operator Email:

MAACO AUTO PAINT  
Private  
1996-09-09 00:00:00.  
Not reported  
32828 PACIFIC HWY S  
FEDERAL WAY, WA 98003  
253-838-6850  
Not reported  
Not reported  
Not reported

Owner/Operator Indicator:  
Owner/Operator Name:  
Legal Status:  
Date Became Current:  
Date Ended Current:  
Owner/Operator Address:  
Owner/Operator City,State,Zip:  
Owner/Operator Telephone:  
Owner/Operator Telephone Ext:  
Owner/Operator Fax:  
Owner/Operator Email:

Owner  
MAACO AUTO PAINT  
Private  
Not reported  
Not reported  
32828 PACIFIC HWY S  
FEDERAL WAY, WA 98003  
000-000-0000  
Not reported  
Not reported  
Not reported

Owner/Operator Indicator:  
Owner/Operator Name:  
Legal Status:  
Date Became Current:  
Date Ended Current:  
Owner/Operator Address:  
Owner/Operator City,State,Zip:  
Owner/Operator Telephone:  
Owner/Operator Telephone Ext:  
Owner/Operator Fax:  
Owner/Operator Email:

Owner  
KEY TRUST CO  
Private  
Not reported  
Not reported  
PO BOX 12907  
SEATTLE, WA 98111  
206-684-6100  
Not reported  
Not reported  
Not reported

Owner/Operator Indicator:  
Owner/Operator Name:  
Legal Status:  
Date Became Current:  
Date Ended Current:  
Owner/Operator Address:  
Owner/Operator City,State,Zip:  
Owner/Operator Telephone:  
Owner/Operator Telephone Ext:  
Owner/Operator Fax:  
Owner/Operator Email:

Operator  
ROGULJ ENTINC DBA MAACO AUTO PAINT  
Private  
Not reported  
Not reported  
32828 PACIFIC HWY S  
FEDERAL WAY, WA 98003  
253-838-6850  
Not reported  
Not reported  
Not reported

Owner/Operator Indicator:  
Owner/Operator Name:  
Legal Status:  
Date Became Current:  
Date Ended Current:  
Owner/Operator Address:  
Owner/Operator City,State,Zip:  
Owner/Operator Telephone:  
Owner/Operator Telephone Ext:  
Owner/Operator Fax:

Owner  
MAACO AUTO PAINT  
Private  
1996-09-09 00:00:00.  
Not reported  
32828 PACIFIC HWY S  
FEDERAL WAY, WA 98003  
253-838-6850  
Not reported  
Not reported

Map ID  
Direction  
Distance  
Elevation

MAP FINDINGS

Site

Database(s)

EDR ID Number  
EPA ID Number

**MAACO AUTO PAINT (Continued)**

**1004793808**

Owner/Operator Email: Not reported

Owner/Operator Indicator: Operator  
Owner/Operator Name: ROGULJ ENTINC DBA MAACO AUTO PAINT  
Legal Status: Private  
Date Became Current: 1996-09-09 00:00:00.  
Date Ended Current: Not reported  
Owner/Operator Address: 32828 PACIFIC HWY S  
Owner/Operator City,State,Zip: FEDERAL WAY, WA 98003-6408  
Owner/Operator Telephone: Not reported  
Owner/Operator Telephone Ext: Not reported  
Owner/Operator Fax: Not reported  
Owner/Operator Email: Not reported

Owner/Operator Indicator: Owner  
Owner/Operator Name: MAACO AUTO PAINT  
Legal Status: Private  
Date Became Current: Not reported  
Date Ended Current: Not reported  
Owner/Operator Address: 32828 PACIFIC HWY S  
Owner/Operator City,State,Zip: FEDERAL WAY, WA 98003  
Owner/Operator Telephone: 000-000-0000  
Owner/Operator Telephone Ext: Not reported  
Owner/Operator Fax: Not reported  
Owner/Operator Email: Not reported

Owner/Operator Indicator: Owner  
Owner/Operator Name: KEY TRUST CO  
Legal Status: Private  
Date Became Current: Not reported  
Date Ended Current: Not reported  
Owner/Operator Address: PO BOX 12907  
Owner/Operator City,State,Zip: SEATTLE, WA 98111  
Owner/Operator Telephone: 206-684-6100  
Owner/Operator Telephone Ext: Not reported  
Owner/Operator Fax: Not reported  
Owner/Operator Email: Not reported

Historic Generators:  
Receive Date: 2004-03-03 00:00:00.0  
Handler Name: MAACO AUTO PAINT  
Federal Waste Generator Description: Not a generator, verified  
State District Owner: WA  
Large Quantity Handler of Universal Waste: No  
Recognized Trader Importer: No  
Recognized Trader Exporter: No  
Spent Lead Acid Battery Importer: No  
Spent Lead Acid Battery Exporter: No  
Current Record: No  
Non Storage Recycler Activity: Not reported  
Electronic Manifest Broker: Not reported

Receive Date: 2004-03-03 00:00:00.0  
Handler Name: MAACO AUTO PAINT  
Federal Waste Generator Description: Not a generator, verified  
State District Owner: WA  
Large Quantity Handler of Universal Waste: No

Map ID  
Direction  
Distance  
Elevation

MAP FINDINGS

Site

Database(s)

EDR ID Number  
EPA ID Number

**MAACO AUTO PAINT (Continued)**

**1004793808**

Recognized Trader Importer: No  
Recognized Trader Exporter: No  
Spent Lead Acid Battery Importer: No  
Spent Lead Acid Battery Exporter: No  
Current Record: No  
Non Storage Recycler Activity: Not reported  
Electronic Manifest Broker: Not reported

Receive Date: 2004-03-04 00:00:00.0  
Handler Name: MAACO AUTO PAINT  
Federal Waste Generator Description: Not a generator, verified  
State District Owner: WA  
Large Quantity Handler of Universal Waste: No  
Recognized Trader Importer: No  
Recognized Trader Exporter: No  
Spent Lead Acid Battery Importer: No  
Spent Lead Acid Battery Exporter: No  
Current Record: Yes  
Non Storage Recycler Activity: Not reported  
Electronic Manifest Broker: Not reported

Receive Date: 1993-12-31 00:00:00.0  
Handler Name: MAACO AUTO PAINT  
Federal Waste Generator Description: Small Quantity Generator  
State District Owner: WA  
Large Quantity Handler of Universal Waste: No  
Recognized Trader Importer: No  
Recognized Trader Exporter: No  
Spent Lead Acid Battery Importer: No  
Spent Lead Acid Battery Exporter: No  
Current Record: No  
Non Storage Recycler Activity: Not reported  
Electronic Manifest Broker: Not reported

Receive Date: 1994-01-01 00:00:00.0  
Handler Name: MAACO AUTO PAINT  
Federal Waste Generator Description: Not a generator, verified  
State District Owner: WA  
Large Quantity Handler of Universal Waste: No  
Recognized Trader Importer: No  
Recognized Trader Exporter: No  
Spent Lead Acid Battery Importer: No  
Spent Lead Acid Battery Exporter: No  
Current Record: No  
Non Storage Recycler Activity: Not reported  
Electronic Manifest Broker: Not reported

Receive Date: 1995-01-01 00:00:00.0  
Handler Name: MAACO AUTO PAINT  
Federal Waste Generator Description: Not a generator, verified  
State District Owner: WA  
Large Quantity Handler of Universal Waste: No  
Recognized Trader Importer: No  
Recognized Trader Exporter: No  
Spent Lead Acid Battery Importer: No  
Spent Lead Acid Battery Exporter: No  
Current Record: No



Map ID  
Direction  
Distance  
Elevation

MAP FINDINGS

Site

Database(s)

EDR ID Number  
EPA ID Number

**MAACO AUTO PAINT (Continued)**

**1004793808**

Non Storage Recycler Activity: Not reported  
Electronic Manifest Broker: Not reported

Receive Date: 1996-03-01 00:00:00.0  
Handler Name: MAACO AUTO PAINT  
Federal Waste Generator Description: Small Quantity Generator  
State District Owner: WA  
Large Quantity Handler of Universal Waste: No  
Recognized Trader Importer: No  
Recognized Trader Exporter: No  
Spent Lead Acid Battery Importer: No  
Spent Lead Acid Battery Exporter: No  
Current Record: No  
Non Storage Recycler Activity: Not reported  
Electronic Manifest Broker: Not reported

Receive Date: 1997-02-28 00:00:00.0  
Handler Name: MAACO AUTO PAINT  
Federal Waste Generator Description: Small Quantity Generator  
State District Owner: WA  
Large Quantity Handler of Universal Waste: No  
Recognized Trader Importer: No  
Recognized Trader Exporter: No  
Spent Lead Acid Battery Importer: No  
Spent Lead Acid Battery Exporter: No  
Current Record: No  
Non Storage Recycler Activity: Not reported  
Electronic Manifest Broker: Not reported

Receive Date: 1998-02-20 00:00:00.0  
Handler Name: MAACO AUTO PAINT  
Federal Waste Generator Description: Small Quantity Generator  
State District Owner: WA  
Large Quantity Handler of Universal Waste: No  
Recognized Trader Importer: No  
Recognized Trader Exporter: No  
Spent Lead Acid Battery Importer: No  
Spent Lead Acid Battery Exporter: No  
Current Record: No  
Non Storage Recycler Activity: Not reported  
Electronic Manifest Broker: Not reported

Receive Date: 1999-02-05 00:00:00.0  
Handler Name: MAACO AUTO PAINT  
Federal Waste Generator Description: Conditionally Exempt Small Quantity Generator  
State District Owner: WA  
Large Quantity Handler of Universal Waste: No  
Recognized Trader Importer: No  
Recognized Trader Exporter: No  
Spent Lead Acid Battery Importer: No  
Spent Lead Acid Battery Exporter: No  
Current Record: No  
Non Storage Recycler Activity: Not reported  
Electronic Manifest Broker: Not reported

Receive Date: 2000-03-01 00:00:00.0  
Handler Name: MAACO AUTO PAINT

Map ID  
Direction  
Distance  
Elevation

MAP FINDINGS

Site

Database(s)

EDR ID Number  
EPA ID Number

**MAACO AUTO PAINT (Continued)**

**1004793808**

Federal Waste Generator Description: Conditionally Exempt Small Quantity Generator  
State District Owner: WA  
Large Quantity Handler of Universal Waste: No  
Recognized Trader Importer: No  
Recognized Trader Exporter: No  
Spent Lead Acid Battery Importer: No  
Spent Lead Acid Battery Exporter: No  
Current Record: No  
Non Storage Recycler Activity: Not reported  
Electronic Manifest Broker: Not reported

Receive Date: 2001-02-28 00:00:00.0

Handler Name: MAACO AUTO PAINT

Federal Waste Generator Description: Conditionally Exempt Small Quantity Generator  
State District Owner: WA  
Large Quantity Handler of Universal Waste: No  
Recognized Trader Importer: No  
Recognized Trader Exporter: No  
Spent Lead Acid Battery Importer: No  
Spent Lead Acid Battery Exporter: No  
Current Record: No  
Non Storage Recycler Activity: Not reported  
Electronic Manifest Broker: Not reported

Receive Date: 2002-02-22 00:00:00.0

Handler Name: MAACO AUTO PAINT

Federal Waste Generator Description: Conditionally Exempt Small Quantity Generator  
State District Owner: WA  
Large Quantity Handler of Universal Waste: No  
Recognized Trader Importer: No  
Recognized Trader Exporter: No  
Spent Lead Acid Battery Importer: No  
Spent Lead Acid Battery Exporter: No  
Current Record: No  
Non Storage Recycler Activity: Not reported  
Electronic Manifest Broker: Not reported

Receive Date: 2003-03-03 00:00:00.0

Handler Name: MAACO AUTO PAINT

Federal Waste Generator Description: Conditionally Exempt Small Quantity Generator  
State District Owner: WA  
Large Quantity Handler of Universal Waste: No  
Recognized Trader Importer: No  
Recognized Trader Exporter: No  
Spent Lead Acid Battery Importer: No  
Spent Lead Acid Battery Exporter: No  
Current Record: No  
Non Storage Recycler Activity: Not reported  
Electronic Manifest Broker: Not reported

Receive Date: 2004-03-03 00:00:00.0

Handler Name: MAACO AUTO PAINT

Federal Waste Generator Description: Conditionally Exempt Small Quantity Generator  
State District Owner: WA  
Large Quantity Handler of Universal Waste: No  
Recognized Trader Importer: No  
Recognized Trader Exporter: No

Map ID  
Direction  
Distance  
Elevation

MAP FINDINGS

Site

Database(s)

EDR ID Number  
EPA ID Number

**MAACO AUTO PAINT (Continued)**

**1004793808**

Spent Lead Acid Battery Importer: No  
Spent Lead Acid Battery Exporter: No  
Current Record: No  
Non Storage Recycler Activity: Not reported  
Electronic Manifest Broker: Not reported

Receive Date: 2003-12-31 00:00:00.0  
Handler Name: MAACO AUTO PAINT  
Federal Waste Generator Description: Not a generator, verified  
State District Owner: WA  
Large Quantity Handler of Universal Waste: No  
Recognized Trader Importer: No  
Recognized Trader Exporter: No  
Spent Lead Acid Battery Importer: No  
Spent Lead Acid Battery Exporter: No  
Current Record: No  
Non Storage Recycler Activity: Not reported  
Electronic Manifest Broker: Not reported

List of NAICS Codes and Descriptions:

NAICS Code: 811121  
NAICS Description: AUTOMOTIVE BODY, PAINT, AND INTERIOR REPAIR AND MAINTENANCE

Facility Has Received Notices of Violations:

Violations: No Violations Found

Evaluation Action Summary:

Evaluations: No Evaluations Found

FINDS:

Registry ID: 110005343182

Click Here:

Environmental Interest/Information System:

Washington Facility / Site Identification System (WA-FSIS) provides a means to query and display data maintained by the Washington Department of Ecology. This system contains key information for each facility/site that is currently, or has been, of interest to the Air Quality, Dam Safety, Hazardous Waste, Toxics Cleanup, and Water Quality Programs.

RCRAInfo is a national information system that supports the Resource Conservation and Recovery Act (RCRA) program through the tracking of events and activities related to facilities that generate, transport, and treat, store, or dispose of hazardous waste. RCRAInfo allows RCRA program staff to track the notification, permit, compliance, and corrective action activities required under RCRA.

Registry ID: 110070752033

Click Here:

Environmental Interest/Information System:

HAZARDOUS WASTE BIENNIAL REPORTER

Map ID  
Direction  
Distance  
Elevation

MAP FINDINGS

Site

Database(s)

EDR ID Number  
EPA ID Number

MAACO AUTO PAINT (Continued)

1004793808

[Click this hyperlink](#) while viewing on your computer to access additional FINDS: detail in the EDR Site Report.

ECHO:

Envid: 1004793808  
Registry ID: 110005343182  
DFR URL: <http://echo.epa.gov/detailed-facility-report?fid=110005343182>  
Name: MAACO AUTO PAINT  
Address: 32828 PACIFIC HWY S  
City,State,Zip: FEDERAL WAY, WA 98003

AH168 FEDERAL WAY SCHOOL DISTRICT 210  
West 1211 SO 332ND ST  
1/8-1/4 FEDERAL WAY, WA 98003  
0.167 mi.  
882 ft. Site 1 of 2 in cluster AH

WA ALLSITES S111770002  
N/A

Actual: 360 ft.  
Focus Map: 5

ALLSITES:

Name: FEDERAL WAY SCHOOL DISTRICT 210  
Facility Id: 3968  
Interaction: 106507  
Interaction 1: A  
Interaction 2: TIER2  
Ecology Program: HAZWASTE  
Program Data: EPCRA  
Facility Alt.: Federal Way School District 210  
Program ID: CRK000082370  
Date Interaction: 2013-11-04 00:00:00  
Date Interaction 3: Emergency/Haz Chem Rpt TI  
Latitude: 47.303740154000003  
Longitude: -122.307489851

Interaction: 101343  
Interaction 1: A  
Interaction 2: UST  
Ecology Program: TOXICS  
Program Data: UST  
Facility Alt.: Federal Way School District 210  
Program ID: 619870  
Date Interaction: 2012-04-09 00:00:00  
Date Interaction 3: Underground Storage Tank  
Latitude: 47.303740154000003  
Longitude: -122.307489851

Map ID  
Direction  
Distance  
Elevation

MAP FINDINGS

Site

Database(s)  
EDR ID Number  
EPA ID Number

**AH169** FEDERAL WAY SCHOOL DIST 210  
**West** 1211 S 332ND ST  
**1/8-1/4** FEDERAL WAY, WA 98003  
**0.167 mi.**  
**883 ft.** Site 2 of 2 in cluster AH

**WA UST** U004190382  
N/A

**Actual:**  
**360 ft.**  
**Focus Map:**  
**5**

UST:  
Name: FEDERAL WAY SCHOOL DIST 210  
Address: 1211 S 332ND ST  
City: FEDERAL WAY  
Zip: 98003  
Facility ID: 3968  
Site Id: 619870  
UBI: Not reported  
Phone Number: Not reported  
Decimal Latitude: 47.3037454565116  
Decimal Longitude: -122.307492

Tank Name: T1  
Tag Number: A5586  
Tank Status: Operational  
Tank Status Date: 05/21/2014  
Tank Install Date: 05/18/2011  
Tank Closure Date: Not reported  
Capacity Range: 10,000 to 19,999 Gallons  
Tank Permit Expiration Date: 06/30/2021  
Tank Upgrade Date: Not reported  
Tank Spill Prevention: Spill Bucket/Spill Box  
Tank Overfill Prevention: Overfill Alarm  
Tank Material: Fiberglass Reinforced Plastic  
Tank Construction: Double Wall Tank  
Tank Tightness Test: Not reported  
Tank Corrosion Protection: Corrosion Resistant  
Tank Manifold: Not reported  
Tank Release Detection: Interstitial Monitoring  
Tank SFC Type: Sump  
Pipe Material: Fiberglass  
Pipe Construction: Double Wall Pipe  
Pipe Primary Release Detection: Automatic Line Leak Detector (ALLD)  
Pipe Second Release Detection: Interstitial Monitoring (or Sump Sensor)  
Pipe Corrosion Protection: Corrosion Resistant  
Pipe Pumping System: Pressurized System  
Responsible Unit: Northwest  
Dispencer/Pump SFC Type: Sump

Name: FEDERAL WAY SCHOOL DIST 210  
Address: 1211 S 332ND ST  
City: FEDERAL WAY  
Zip: 98003

Tank Name: T2  
Tag Number: A5586  
Tank Status: Operational  
Tank Status Date: 05/21/2014  
Tank Install Date: 05/18/2011  
Tank Closure Date: Not reported  
Capacity Range: 10,000 to 19,999 Gallons  
Tank Permit Expiration Date: 06/30/2021  
Tank Upgrade Date: Not reported

Map ID  
Direction  
Distance  
Elevation

MAP FINDINGS

Site

Database(s)

EDR ID Number  
EPA ID Number

FEDERAL WAY SCHOOL DIST 210 (Continued)

U004190382

Tank Spill Prevention: Spill Bucket/Spill Box  
Tank Overfill Prevention: Overfill Alarm  
Tank Material: Fiberglass Reinforced Plastic  
Tank Construction: Double Wall Tank  
Tank Tightness Test: Not reported  
Tank Corrosion Protection: Corrosion Resistant  
Tank Manifold: Not reported  
Tank Release Detection: Interstitial Monitoring  
Tank SFC Type: Sump  
Pipe Material: Fiberglass  
Pipe Construction: Double Wall Pipe  
Pipe Primary Release Detection: Automatic Line Leak Detector (ALLD)  
Pipe Second Release Detection: Interstitial Monitoring (or Sump Sensor)  
Pipe Corrosion Protection: Corrosion Resistant  
Pipe Pumping System: Pressurized System  
Responsible Unit: Northwest  
Dispencer/Pump SFC Type: Sump

Name: FEDERAL WAY SCHOOL DIST 210  
Address: 1211 S 332ND ST  
City: FEDERAL WAY  
Zip: 98003

Tank Name: T3  
Tag Number: A5586  
Tank Status: Operational  
Tank Status Date: 05/21/2014  
Tank Install Date: 05/18/2011  
Tank Closure Date: Not reported  
Capacity Range: 10,000 to 19,999 Gallons  
Tank Permit Expiration Date: 06/30/2021  
Tank Upgrade Date: Not reported  
Tank Spill Prevention: Spill Bucket/Spill Box  
Tank Overfill Prevention: Overfill Alarm  
Tank Material: Fiberglass Reinforced Plastic  
Tank Construction: Double Wall Tank  
Tank Tightness Test: Not reported  
Tank Corrosion Protection: Corrosion Resistant  
Tank Manifold: Not reported  
Tank Release Detection: Interstitial Monitoring  
Tank SFC Type: Sump  
Pipe Material: Fiberglass  
Pipe Construction: Double Wall Pipe  
Pipe Primary Release Detection: Automatic Line Leak Detector (ALLD)  
Pipe Second Release Detection: Interstitial Monitoring (or Sump Sensor)  
Pipe Corrosion Protection: Corrosion Resistant  
Pipe Pumping System: Pressurized System  
Responsible Unit: Northwest  
Dispencer/Pump SFC Type: Sump

Name: FEDERAL WAY SCHOOL DIST 210  
Address: 1211 S 332ND ST  
City: FEDERAL WAY  
Zip: 98003

Tank Name: T4  
Tag Number: A5586

Map ID  
Direction  
Distance  
Elevation

MAP FINDINGS

Site

Database(s)

EDR ID Number  
EPA ID Number

**FEDERAL WAY SCHOOL DIST 210 (Continued)**

**U004190382**

Tank Status: Operational  
Tank Status Date: 05/21/2014  
Tank Install Date: 05/18/2011  
Tank Closure Date: Not reported  
Capacity Range: 10,000 to 19,999 Gallons  
Tank Permit Expiration Date: 06/30/2021  
Tank Upgrade Date: Not reported  
Tank Spill Prevention: Spill Bucket/Spill Box  
Tank Overfill Prevention: Overfill Alarm  
Tank Material: Fiberglass Reinforced Plastic  
Tank Construction: Double Wall Tank  
Tank Tightness Test: Annual  
Tank Corrosion Protection: Corrosion Resistant  
Tank Manifold: Not reported  
Tank Release Detection: Interstitial Monitoring  
Tank SFC Type: Sump  
Pipe Material: Fiberglass  
Pipe Construction: Double Wall Pipe  
Pipe Primary Release Detection: Automatic Line Leak Detector (ALLD)  
Pipe Second Release Detection: Interstitial Monitoring (or Sump Sensor)  
Pipe Corrosion Protection: Corrosion Resistant  
Pipe Pumping System: Pressurized System  
Responsible Unit: Northwest  
Dispencer/Pump SFC Type: Sump

Name: FEDERAL WAY SCHOOL DIST 210  
Address: 1211 S 332ND ST  
City: FEDERAL WAY  
Zip: 98003

Tank Name: T5  
Tag Number: A5586  
Tank Status: Operational  
Tank Status Date: 05/21/2014  
Tank Install Date: 05/18/2011  
Tank Closure Date: Not reported  
Capacity Range: 10,000 to 19,999 Gallons  
Tank Permit Expiration Date: 06/30/2021  
Tank Upgrade Date: Not reported  
Tank Spill Prevention: Spill Bucket/Spill Box  
Tank Overfill Prevention: Overfill Alarm  
Tank Material: Fiberglass Reinforced Plastic  
Tank Construction: Double Wall Tank  
Tank Tightness Test: Not reported  
Tank Corrosion Protection: Corrosion Resistant  
Tank Manifold: Not reported  
Tank Release Detection: Interstitial Monitoring  
Tank SFC Type: Sump  
Pipe Material: Fiberglass  
Pipe Construction: Double Wall Pipe  
Pipe Primary Release Detection: Automatic Line Leak Detector (ALLD)  
Pipe Second Release Detection: Interstitial Monitoring (or Sump Sensor)  
Pipe Corrosion Protection: Corrosion Resistant  
Pipe Pumping System: Pressurized System  
Responsible Unit: Northwest  
Dispencer/Pump SFC Type: Sump

MAP FINDINGS

Map ID  
 Direction  
 Distance  
 Elevation

Site

Database(s)

EDR ID Number  
 EPA ID Number

**AI170**      **TEXACO #121094/SHELL**  
**North**      **31660 PACIFIC HWY S.**  
**1/8-1/4**      **FEDERAL WAY, WA 98003**  
**0.168 mi.**  
**886 ft.**      **Site 1 of 23 in cluster AI**

**WA ICR**      **S105687125**  
                  **N/A**

**Actual:**      **ICR:**  
**438 ft.**      Date Ecology Received Report:      11/22/94  
**Focus Map:**      Contaminants Found at Site:      Petroleum products  
**4**      Media Contaminated:      Groundwater, Soil  
                  Waste Management:      Tank  
                  Region:      North Western  
                  Type of Report Ecology Received:      Interim cleanup report  
                  Site Register Issue:      93-41  
                  County Code:      17  
                  Contact:      Not reported  
                  Report Title:      Not reported

**AI171**      **TEXACO #121094/SHELL**  
**North**      **31660 PACIFIC HWY S.**  
**1/8-1/4**      **FEDERAL WAY, WA 98003**  
**0.168 mi.**  
**886 ft.**      **Site 2 of 23 in cluster AI**

**WA ICR**      **S105687431**  
                  **N/A**

**Actual:**      **ICR:**  
**438 ft.**      Date Ecology Received Report:      12/04/01  
**Focus Map:**      Contaminants Found at Site:      Petroleum products  
**4**      Media Contaminated:      Groundwater, Soil  
                  Waste Management:      Tank  
                  Region:      North Western  
                  Type of Report Ecology Received:      Interim cleanup report  
                  Site Register Issue:      98-44  
                  County Code:      17  
                  Contact:      Not reported  
                  Report Title:      Sampling - August 2001

**AI172**      **TEXACO #121094/SHELL**  
**North**      **31660 PACIFIC HWY S.**  
**1/8-1/4**      **FEDERAL WAY, WA 98003**  
**0.168 mi.**  
**886 ft.**      **Site 3 of 23 in cluster AI**

**WA ICR**      **S105687126**  
                  **N/A**

**Actual:**      **ICR:**  
**438 ft.**      Date Ecology Received Report:      02/21/95  
**Focus Map:**      Contaminants Found at Site:      Petroleum products  
**4**      Media Contaminated:      Groundwater, Soil  
                  Waste Management:      Tank  
                  Region:      North Western  
                  Type of Report Ecology Received:      Interim cleanup report  
                  Site Register Issue:      93-49  
                  County Code:      17  
                  Contact:      Not reported  
                  Report Title:      Not reported



Map ID  
Direction  
Distance  
Elevation

MAP FINDINGS

Site

Database(s)

EDR ID Number  
EPA ID Number

**AI173**      **TEXACO #121094/SHELL**  
**North**      **31660 PACIFIC HWY S.**  
**1/8-1/4**      **FEDERAL WAY, WA 98003**  
**0.168 mi.**  
**886 ft.**      **Site 4 of 23 in cluster AI**

**WA ICR**      **S105687469**  
**N/A**

**Actual:**      **ICR:**  
**438 ft.**      Date Ecology Received Report:      09/11/02  
**Focus Map:**      Contaminants Found at Site:      Petroleum products  
**4**      Media Contaminated:      Groundwater, Soil  
      Waste Management:      Tank  
      Region:      North Western  
      Type of Report Ecology Received:      Interim cleanup report  
      Site Register Issue:      98-52  
      County Code:      17  
      Contact:      Not reported  
      Report Title:      Ground Water Sampling - March 2002

**AI174**      **TEXACO #121094/SHELL**  
**North**      **31660 PACIFIC HWY S.**  
**1/8-1/4**      **FEDERAL WAY, WA 98003**  
**0.168 mi.**  
**886 ft.**      **Site 5 of 23 in cluster AI**

**WA ICR**      **S105687382**  
**N/A**

**Actual:**      **ICR:**  
**438 ft.**      Date Ecology Received Report:      04/25/01  
**Focus Map:**      Contaminants Found at Site:      Petroleum products  
**4**      Media Contaminated:      Groundwater, Soil  
      Waste Management:      Tank  
      Region:      North Western  
      Type of Report Ecology Received:      Interim cleanup report  
      Site Register Issue:      98-36  
      County Code:      17  
      Contact:      Not reported  
      Report Title:      Semiannual Monitoring

**AI175**      **SHELL OIL PRODUCT US SAP 121094**  
**North**      **31660 PACIFIC HWY S**  
**1/8-1/4**      **FEDERAL WAY, WA 98003**  
**0.168 mi.**  
**886 ft.**      **Site 6 of 23 in cluster AI**

**RCRA NonGen / NLR**      **1000473835**  
**FINDS**      **WAD988478913**  
**ECHO**

**Actual:**      **RCRA NonGen / NLR:**  
**438 ft.**      Date Form Received by Agency:      2011-07-27 00:00:00.0  
**Focus Map:**      Handler Name:      SHELL OIL PRODUCT US SAP 121094  
**4**      Handler Address:      31660 PACIFIC HWY S  
      Handler City,State,Zip:      FEDERAL WAY, WA 98003  
      EPA ID:      WAD988478913  
      Contact Name:      JEANNE TRAYLOR  
      Contact Address:      P O BOX 3127, RM 685  
      Contact City,State,Zip:      HOUSTON, TX 77253  
      Contact Telephone:      713-241-6992  
      Contact Fax:      Not reported  
      Contact Email:      JEANNE.TRAYLOR@SHELL.COM  
      Contact Title:      Not reported  
      EPA Region:      10  
      Land Type:      Private  
      Federal Waste Generator Description:      Not a generator, verified

Map ID  
Direction  
Distance  
Elevation

MAP FINDINGS

Site

Database(s)

EDR ID Number  
EPA ID Number

**SHELL OIL PRODUCT US SAP 121094 (Continued)**

**1000473835**

Non-Notifier:	Not reported
Biennial Report Cycle:	Not reported
Accessibility:	Not reported
Active Site Indicator:	Not reported
State District Owner:	WA
State District:	NWRO
Mailing Address:	P O BOX 3127
Mailing City,State,Zip:	HOUSTON, WA 77253
Owner Name:	EQUILON ENTERPRISES LLC DBA SHELL OIL PR
Owner Type:	Private
Operator Name:	SHELL OIL PRODUCTS US
Operator Type:	Private
Short-Term Generator Activity:	No
Importer Activity:	No
Mixed Waste Generator:	No
Transporter Activity:	No
Transfer Facility Activity:	No
Recycler Activity with Storage:	No
Small Quantity On-Site Burner Exemption:	No
Smelting Melting and Refining Furnace Exemption:	No
Underground Injection Control:	No
Off-Site Waste Receipt:	No
Universal Waste Indicator:	No
Universal Waste Destination Facility:	No
Federal Universal Waste:	No
Active Site Fed-Reg Treatment Storage and Disposal Facility:	Not reported
Active Site Converter Treatment storage and Disposal Facility:	Not reported
Active Site State-Reg Treatment Storage and Disposal Facility:	Not reported
Active Site State-Reg Handler:	---
Federal Facility Indicator:	Not reported
Hazardous Secondary Material Indicator:	NN
Sub-Part K Indicator:	Not reported
Commercial TSD Indicator:	No
Treatment Storage and Disposal Type:	Not reported
2018 GPRA Permit Baseline:	Not on the Baseline
2018 GPRA Renewals Baseline:	Not on the Baseline
Permit Renewals Workload Universe:	Not reported
Permit Workload Universe:	Not reported
Permit Progress Universe:	Not reported
Post-Closure Workload Universe:	Not reported
Closure Workload Universe:	Not reported
202 GPRA Corrective Action Baseline:	No
Corrective Action Workload Universe:	No
Subject to Corrective Action Universe:	No
Non-TSDFs Where RCRA CA has Been Imposed Universe:	No
TSDFs Potentially Subject to CA Under 3004 (u)/(v) Universe:	No
TSDFs Only Subject to CA under Discretionary Auth Universe:	No
Corrective Action Priority Ranking:	No NCAPS ranking
Environmental Control Indicator:	No
Institutional Control Indicator:	No
Human Exposure Controls Indicator:	N/A
Groundwater Controls Indicator:	N/A
Operating TSDF Universe:	Not reported
Full Enforcement Universe:	Not reported
Significant Non-Complier Universe:	No
Unaddressed Significant Non-Complier Universe:	No
Addressed Significant Non-Complier Universe:	No

Map ID  
Direction  
Distance  
Elevation

MAP FINDINGS

Site

Database(s)

EDR ID Number  
EPA ID Number

**SHELL OIL PRODUCT US SAP 121094 (Continued)**

**1000473835**

Significant Non-Complier With a Compliance Schedule Universe: No  
Financial Assurance Required: Not reported  
Handler Date of Last Change: 2018-05-08 18:42:48.0  
Recognized Trader-Importer: No  
Recognized Trader-Exporter: No  
Importer of Spent Lead Acid Batteries: No  
Exporter of Spent Lead Acid Batteries: No  
Recycler Activity Without Storage: No  
Manifest Broker: No  
Sub-Part P Indicator: Not reported

Biennial: List of Years

Year: 2009

[Click Here for Biennial Reporting System Data:](#)

Year: 2007

[Click Here for Biennial Reporting System Data:](#)

Hazardous Waste Summary:

Waste Code: D001  
Waste Description: IGNITABLE WASTE

Waste Code: D018  
Waste Description: BENZENE

Handler - Owner Operator:

Owner/Operator Indicator: Owner  
Owner/Operator Name: EQUILON ENTERPRISES LLC DBA SHELL OIL PR  
Legal Status: Private  
Date Became Current: Not reported  
Date Ended Current: Not reported  
Owner/Operator Address: PO BOX 2099  
Owner/Operator City,State,Zip: HOUSTON, TX 77252  
Owner/Operator Telephone: 713-241-7008  
Owner/Operator Telephone Ext: Not reported  
Owner/Operator Fax: Not reported  
Owner/Operator Email: Not reported

Owner/Operator Indicator: Owner  
Owner/Operator Name: TEXACO  
Legal Status: Private  
Date Became Current: Not reported  
Date Ended Current: Not reported  
Owner/Operator Address: 10602 NE 38TH PL  
Owner/Operator City,State,Zip: KIRKLAND, WA 98033  
Owner/Operator Telephone: 425-889-3251  
Owner/Operator Telephone Ext: Not reported  
Owner/Operator Fax: Not reported  
Owner/Operator Email: Not reported

Owner/Operator Indicator: Owner  
Owner/Operator Name: EQUILON ENTERPRISES LLC DBA SHELL OIL PR  
Legal Status: Private  
Date Became Current: 2001-03-02 00:00:00.  
Date Ended Current: Not reported

Map ID  
Direction  
Distance  
Elevation

MAP FINDINGS

Site

Database(s)

EDR ID Number  
EPA ID Number

**SHELL OIL PRODUCT US SAP 121094 (Continued)**

**1000473835**

Owner/Operator Address:	PO BOX 2099
Owner/Operator City,State,Zip:	HOUSTON, TX 77252
Owner/Operator Telephone:	713-241-5036
Owner/Operator Telephone Ext:	Not reported
Owner/Operator Fax:	Not reported
Owner/Operator Email:	Not reported
Owner/Operator Indicator:	Owner
Owner/Operator Name:	EQUILON ENTERPRISES LLC DBA SHELL OIL PR
Legal Status:	Private
Date Became Current:	Not reported
Date Ended Current:	Not reported
Owner/Operator Address:	PO BOX 2099
Owner/Operator City,State,Zip:	HOUSTON, TX 77252
Owner/Operator Telephone:	713-241-7008
Owner/Operator Telephone Ext:	Not reported
Owner/Operator Fax:	Not reported
Owner/Operator Email:	Not reported
Owner/Operator Indicator:	Owner
Owner/Operator Name:	EQUILON ENTERPRISES LLC DBA SHELL OIL PR
Legal Status:	Private
Date Became Current:	2001-03-02 00:00:00.
Date Ended Current:	Not reported
Owner/Operator Address:	PO BOX 2099
Owner/Operator City,State,Zip:	HOUSTON, TX 77252
Owner/Operator Telephone:	Not reported
Owner/Operator Telephone Ext:	Not reported
Owner/Operator Fax:	Not reported
Owner/Operator Email:	Not reported
Owner/Operator Indicator:	Operator
Owner/Operator Name:	SHELL OIL PRODUCTS US
Legal Status:	Private
Date Became Current:	Not reported
Date Ended Current:	Not reported
Owner/Operator Address:	PO BOX 2099
Owner/Operator City,State,Zip:	HOUSTON, TX 77252
Owner/Operator Telephone:	713-241-7008
Owner/Operator Telephone Ext:	Not reported
Owner/Operator Fax:	Not reported
Owner/Operator Email:	Not reported
Owner/Operator Indicator:	Owner
Owner/Operator Name:	EQUILON ENTERPRISES LLC DBA SHELL OIL P
Legal Status:	Private
Date Became Current:	1996-11-12 00:00:00.
Date Ended Current:	Not reported
Owner/Operator Address:	PO BOX 4453
Owner/Operator City,State,Zip:	HOUSTON, TX 77210
Owner/Operator Telephone:	425-827-0761
Owner/Operator Telephone Ext:	Not reported
Owner/Operator Fax:	Not reported
Owner/Operator Email:	Not reported
Owner/Operator Indicator:	Operator
Owner/Operator Name:	EQUILON ENTERPRISES LLC DBA SHELL OIL P

Map ID  
Direction  
Distance  
Elevation

MAP FINDINGS

Site

Database(s)

EDR ID Number  
EPA ID Number

**SHELL OIL PRODUCT US SAP 121094 (Continued)**

**1000473835**

Legal Status:	Private
Date Became Current:	Not reported
Date Ended Current:	Not reported
Owner/Operator Address:	PO BOX 4453
Owner/Operator City,State,Zip:	HOUSTON, TX 77210
Owner/Operator Telephone:	425-827-0761
Owner/Operator Telephone Ext:	Not reported
Owner/Operator Fax:	Not reported
Owner/Operator Email:	Not reported
Owner/Operator Indicator:	Owner
Owner/Operator Name:	EQUILON ENTERPRISES LLC DBA SHELL OIL PR
Legal Status:	Private
Date Became Current:	Not reported
Date Ended Current:	Not reported
Owner/Operator Address:	PO BOX 4453
Owner/Operator City,State,Zip:	HOUSTON, TX 77210
Owner/Operator Telephone:	713-241-5036
Owner/Operator Telephone Ext:	Not reported
Owner/Operator Fax:	Not reported
Owner/Operator Email:	Not reported
Owner/Operator Indicator:	Owner
Owner/Operator Name:	EQUILON ENTERPRISES LLC DBA SHELL OIL PR
Legal Status:	Private
Date Became Current:	2001-03-02 00:00:00.
Date Ended Current:	Not reported
Owner/Operator Address:	PO BOX 4453
Owner/Operator City,State,Zip:	HOUSTON, TX 77210
Owner/Operator Telephone:	713-241-5036
Owner/Operator Telephone Ext:	Not reported
Owner/Operator Fax:	Not reported
Owner/Operator Email:	Not reported
Owner/Operator Indicator:	Owner
Owner/Operator Name:	EQUILON ENTERPRISES LLC DBA SHELL OIL PR
Legal Status:	Private
Date Became Current:	Not reported
Date Ended Current:	Not reported
Owner/Operator Address:	PO BOX 2099
Owner/Operator City,State,Zip:	HOUSTON, TX 77252
Owner/Operator Telephone:	713-241-7008
Owner/Operator Telephone Ext:	Not reported
Owner/Operator Fax:	Not reported
Owner/Operator Email:	Not reported
Owner/Operator Indicator:	Operator
Owner/Operator Name:	SHELL OIL PRODUCTS US
Legal Status:	Private
Date Became Current:	Not reported
Date Ended Current:	Not reported
Owner/Operator Address:	PO BOX 2099
Owner/Operator City,State,Zip:	HOUSTON, TX 77252
Owner/Operator Telephone:	713-241-7008
Owner/Operator Telephone Ext:	Not reported
Owner/Operator Fax:	Not reported
Owner/Operator Email:	Not reported

Map ID  
Direction  
Distance  
Elevation

MAP FINDINGS

Site

Database(s)

EDR ID Number  
EPA ID Number

**SHELL OIL PRODUCT US SAP 121094 (Continued)**

**1000473835**

Owner/Operator Indicator:	Owner
Owner/Operator Name:	EQUILON ENTERPR E
Legal Status:	Private
Date Became Current:	2001-03-02 00:00:00.
Date Ended Current:	Not reported
Owner/Operator Address:	PO BOX 2099
Owner/Operator City,State,Zip:	HOUSTON, TX 77252
Owner/Operator Telephone:	713-241-7008
Owner/Operator Telephone Ext:	Not reported
Owner/Operator Fax:	Not reported
Owner/Operator Email:	Not reported
Owner/Operator Indicator:	Owner
Owner/Operator Name:	EQUILON ENTERPRISES LLC DBA SHELL OIL P
Legal Status:	Private
Date Became Current:	1996-11-12 00:00:00.
Date Ended Current:	Not reported
Owner/Operator Address:	PO BOX 4453
Owner/Operator City,State,Zip:	HOUSTON, TX 77210
Owner/Operator Telephone:	425-827-0761
Owner/Operator Telephone Ext:	Not reported
Owner/Operator Fax:	Not reported
Owner/Operator Email:	Not reported
Owner/Operator Indicator:	Owner
Owner/Operator Name:	EQUILON ENTERPRISES LLC DBA SHELL OIL PR
Legal Status:	Private
Date Became Current:	2001-03-02 00:00:00.
Date Ended Current:	Not reported
Owner/Operator Address:	PO BOX 4453
Owner/Operator City,State,Zip:	HOUSTON, TX 77210
Owner/Operator Telephone:	713-241-5036
Owner/Operator Telephone Ext:	Not reported
Owner/Operator Fax:	Not reported
Owner/Operator Email:	Not reported
Owner/Operator Indicator:	Owner
Owner/Operator Name:	EQUILON ENTERPRISES LLC DBA SHELL OIL PR
Legal Status:	Private
Date Became Current:	2001-03-02 00:00:00.
Date Ended Current:	Not reported
Owner/Operator Address:	PO BOX 2099
Owner/Operator City,State,Zip:	HOUSTON, TX 77252
Owner/Operator Telephone:	713-241-5036
Owner/Operator Telephone Ext:	Not reported
Owner/Operator Fax:	Not reported
Owner/Operator Email:	Not reported
Owner/Operator Indicator:	Owner
Owner/Operator Name:	EQUILON ENTERPRISES LLC DBA SHELL OIL PR
Legal Status:	Private
Date Became Current:	2001-03-02 00:00:00.
Date Ended Current:	Not reported
Owner/Operator Address:	PO BOX 2099
Owner/Operator City,State,Zip:	HOUSTON, TX 77252
Owner/Operator Telephone:	713-241-7008
Owner/Operator Telephone Ext:	Not reported

Map ID  
Direction  
Distance  
Elevation

MAP FINDINGS

Site

Database(s)

EDR ID Number  
EPA ID Number

**SHELL OIL PRODUCT US SAP 121094 (Continued)**

**1000473835**

Owner/Operator Fax: Not reported  
Owner/Operator Email: Not reported

Owner/Operator Indicator: Operator  
Owner/Operator Name: SHELL OIL PRODUCTS US  
Legal Status: Private  
Date Became Current: 1996-08-27 00:00:00.  
Date Ended Current: Not reported  
Owner/Operator Address: PO BOX 2099  
Owner/Operator City,State,Zip: HOUSTON, TX 77252  
Owner/Operator Telephone: Not reported  
Owner/Operator Telephone Ext: Not reported  
Owner/Operator Fax: Not reported  
Owner/Operator Email: Not reported

Owner/Operator Indicator: Operator  
Owner/Operator Name: EQUILION ENTERPRISES LLC DBA SHELL OIL P  
Legal Status: Private  
Date Became Current: Not reported  
Date Ended Current: Not reported  
Owner/Operator Address: PO BOX 4453  
Owner/Operator City,State,Zip: HOUSTON, TX 77210  
Owner/Operator Telephone: 425-827-0761  
Owner/Operator Telephone Ext: Not reported  
Owner/Operator Fax: Not reported  
Owner/Operator Email: Not reported

Owner/Operator Indicator: Owner  
Owner/Operator Name: TEXACO 121094  
Legal Status: Private  
Date Became Current: Not reported  
Date Ended Current: Not reported  
Owner/Operator Address: 31660 PACIFIC HWY S  
Owner/Operator City,State,Zip: FEDERAL WAY, WA 98003  
Owner/Operator Telephone: 000-000-0000  
Owner/Operator Telephone Ext: Not reported  
Owner/Operator Fax: Not reported  
Owner/Operator Email: Not reported

Owner/Operator Indicator: Owner  
Owner/Operator Name: EQUILION ENTERPRISES LLC DBA SHELL OIL PR  
Legal Status: Private  
Date Became Current: 2001-03-02 00:00:00.  
Date Ended Current: Not reported  
Owner/Operator Address: PO BOX 2099  
Owner/Operator City,State,Zip: HOUSTON, TX 77252  
Owner/Operator Telephone: 281-874-2247  
Owner/Operator Telephone Ext: Not reported  
Owner/Operator Fax: Not reported  
Owner/Operator Email: Not reported

Owner/Operator Indicator: Owner  
Owner/Operator Name: EQUILION ENTERPRISES LLC DBA SHELL OIL PR  
Legal Status: Private  
Date Became Current: Not reported  
Date Ended Current: Not reported  
Owner/Operator Address: PO BOX 4453

Map ID  
Direction  
Distance  
Elevation

MAP FINDINGS

Site

Database(s)

EDR ID Number  
EPA ID Number

**SHELL OIL PRODUCT US SAP 121094 (Continued)**

**1000473835**

Owner/Operator City,State,Zip: HOUSTON, TX 77210  
Owner/Operator Telephone: 713-241-5036  
Owner/Operator Telephone Ext: Not reported  
Owner/Operator Fax: Not reported  
Owner/Operator Email: Not reported

Owner/Operator Indicator: Owner  
Owner/Operator Name: TEXACO 121094  
Legal Status: Private  
Date Became Current: Not reported  
Date Ended Current: Not reported  
Owner/Operator Address: 31660 PACIFIC HWY S  
Owner/Operator City,State,Zip: FEDERAL WAY, WA 98003  
Owner/Operator Telephone: 000-000-0000  
Owner/Operator Telephone Ext: Not reported  
Owner/Operator Fax: Not reported  
Owner/Operator Email: Not reported

Owner/Operator Indicator: Owner  
Owner/Operator Name: TEXACO 121094  
Legal Status: Private  
Date Became Current: Not reported  
Date Ended Current: Not reported  
Owner/Operator Address: 31660 PACIFIC HWY S  
Owner/Operator City,State,Zip: FEDERAL WAY, WA 98003  
Owner/Operator Telephone: 000-000-0000  
Owner/Operator Telephone Ext: Not reported  
Owner/Operator Fax: Not reported  
Owner/Operator Email: Not reported

Owner/Operator Indicator: Owner  
Owner/Operator Name: TEXACO  
Legal Status: Private  
Date Became Current: Not reported  
Date Ended Current: Not reported  
Owner/Operator Address: 10602 NE 38TH PL  
Owner/Operator City,State,Zip: KIRKLAND, WA 98033  
Owner/Operator Telephone: 425-889-3251  
Owner/Operator Telephone Ext: Not reported  
Owner/Operator Fax: Not reported  
Owner/Operator Email: Not reported

Owner/Operator Indicator: Owner  
Owner/Operator Name: EQUILON ENTERPRISES LLC DBA SHELL OIL PR  
Legal Status: Private  
Date Became Current: Not reported  
Date Ended Current: Not reported  
Owner/Operator Address: PO BOX 4453  
Owner/Operator City,State,Zip: HOUSTON, TX 77210  
Owner/Operator Telephone: 713-241-5036  
Owner/Operator Telephone Ext: Not reported  
Owner/Operator Fax: Not reported  
Owner/Operator Email: Not reported

Owner/Operator Indicator: Owner  
Owner/Operator Name: EQUILON ENTERPRISES LLC DBA SHELL OIL PR  
Legal Status: Private



Map ID  
Direction  
Distance  
Elevation

MAP FINDINGS

Site

Database(s)

EDR ID Number  
EPA ID Number

**SHELL OIL PRODUCT US SAP 121094 (Continued)**

**1000473835**

Date Became Current:	Not reported
Date Ended Current:	Not reported
Owner/Operator Address:	PO BOX 2099
Owner/Operator City,State,Zip:	HOUSTON, TX 77252
Owner/Operator Telephone:	713-241-5036
Owner/Operator Telephone Ext:	Not reported
Owner/Operator Fax:	Not reported
Owner/Operator Email:	Not reported
Owner/Operator Indicator:	Operator
Owner/Operator Name:	SHELL OIL PRODUCTS US
Legal Status:	Private
Date Became Current:	Not reported
Date Ended Current:	Not reported
Owner/Operator Address:	PO BOX 2099
Owner/Operator City,State,Zip:	HOUSTON, TX 77252
Owner/Operator Telephone:	281-874-2247
Owner/Operator Telephone Ext:	Not reported
Owner/Operator Fax:	Not reported
Owner/Operator Email:	Not reported
Owner/Operator Indicator:	Operator
Owner/Operator Name:	SHELL OIL PRODUCTS US
Legal Status:	Private
Date Became Current:	Not reported
Date Ended Current:	Not reported
Owner/Operator Address:	PO BOX 2099
Owner/Operator City,State,Zip:	HOUSTON, TX 77252
Owner/Operator Telephone:	713-241-7008
Owner/Operator Telephone Ext:	Not reported
Owner/Operator Fax:	Not reported
Owner/Operator Email:	Not reported
Owner/Operator Indicator:	Owner
Owner/Operator Name:	EQUILON ENTERPRISES LLC DBA SHELL OIL PR
Legal Status:	Private
Date Became Current:	2001-03-02 00:00:00.
Date Ended Current:	Not reported
Owner/Operator Address:	PO BOX 2099
Owner/Operator City,State,Zip:	HOUSTON, TX 77252
Owner/Operator Telephone:	713-241-7008
Owner/Operator Telephone Ext:	Not reported
Owner/Operator Fax:	Not reported
Owner/Operator Email:	Not reported
Owner/Operator Indicator:	Owner
Owner/Operator Name:	EQUILON ENTERPRISES LLC DBA SHELL OIL PR
Legal Status:	Private
Date Became Current:	2001-03-02 00:00:00.
Date Ended Current:	Not reported
Owner/Operator Address:	PO BOX 2099
Owner/Operator City,State,Zip:	HOUSTON, TX 77252
Owner/Operator Telephone:	713-241-7008
Owner/Operator Telephone Ext:	Not reported
Owner/Operator Fax:	Not reported
Owner/Operator Email:	Not reported

Map ID  
Direction  
Distance  
Elevation

MAP FINDINGS

Site

Database(s)

EDR ID Number  
EPA ID Number

**SHELL OIL PRODUCT US SAP 121094 (Continued)**

**1000473835**

Owner/Operator Indicator: Operator  
Owner/Operator Name: EQUILION ENTERPRISES LLC DBA SHELL OIL P  
Legal Status: Private  
Date Became Current: Not reported  
Date Ended Current: Not reported  
Owner/Operator Address: PO BOX 4453  
Owner/Operator City,State,Zip: HOUSTON, TX 77210  
Owner/Operator Telephone: 425-827-0761  
Owner/Operator Telephone Ext: Not reported  
Owner/Operator Fax: Not reported  
Owner/Operator Email: Not reported

Owner/Operator Indicator: Owner  
Owner/Operator Name: EQUILION ENTERPRISES LLC DBA SHELL OIL P  
Legal Status: Private  
Date Became Current: 1996-11-12 00:00:00.  
Date Ended Current: Not reported  
Owner/Operator Address: PO BOX 4453  
Owner/Operator City,State,Zip: HOUSTON, TX 77210  
Owner/Operator Telephone: 425-827-0761  
Owner/Operator Telephone Ext: Not reported  
Owner/Operator Fax: Not reported  
Owner/Operator Email: Not reported

Owner/Operator Indicator: Owner  
Owner/Operator Name: TEXACO  
Legal Status: Private  
Date Became Current: Not reported  
Date Ended Current: Not reported  
Owner/Operator Address: 10602 NE 38TH PL  
Owner/Operator City,State,Zip: KIRKLAND, WA 98033  
Owner/Operator Telephone: 425-889-3251  
Owner/Operator Telephone Ext: Not reported  
Owner/Operator Fax: Not reported  
Owner/Operator Email: Not reported

Owner/Operator Indicator: Operator  
Owner/Operator Name: EQUILION ENTERPRISES LLC DBA SHELL OIL P  
Legal Status: Private  
Date Became Current: Not reported  
Date Ended Current: Not reported  
Owner/Operator Address: PO BOX 4453  
Owner/Operator City,State,Zip: HOUSTON, TX 77210  
Owner/Operator Telephone: 425-827-0761  
Owner/Operator Telephone Ext: Not reported  
Owner/Operator Fax: Not reported  
Owner/Operator Email: Not reported

Owner/Operator Indicator: Operator  
Owner/Operator Name: EQUILION ENTERPRISES LLC DBA SHELL OIL P  
Legal Status: Private  
Date Became Current: Not reported  
Date Ended Current: Not reported  
Owner/Operator Address: PO BOX 4453  
Owner/Operator City,State,Zip: HOUSTON, TX 77210  
Owner/Operator Telephone: 425-827-0761  
Owner/Operator Telephone Ext: Not reported

Map ID  
Direction  
Distance  
Elevation

MAP FINDINGS

Site

Database(s)

EDR ID Number  
EPA ID Number

**SHELL OIL PRODUCT US SAP 121094 (Continued)**

**1000473835**

Owner/Operator Fax: Not reported  
Owner/Operator Email: Not reported

Owner/Operator Indicator: Operator  
Owner/Operator Name: EQUILION ENTERPRISES LLC DBA SHELL OIL P  
Legal Status: Private  
Date Became Current: Not reported  
Date Ended Current: Not reported  
Owner/Operator Address: PO BOX 4453  
Owner/Operator City,State,Zip: HOUSTON, TX 77210  
Owner/Operator Telephone: 425-827-0761  
Owner/Operator Telephone Ext: Not reported  
Owner/Operator Fax: Not reported  
Owner/Operator Email: Not reported

Owner/Operator Indicator: Owner  
Owner/Operator Name: EQUILION ENTERPRISES LLC DBA SHELL OIL PR  
Legal Status: Private  
Date Became Current: Not reported  
Date Ended Current: Not reported  
Owner/Operator Address: PO BOX 2099  
Owner/Operator City,State,Zip: HOUSTON, TX 77252  
Owner/Operator Telephone: 713-241-5036  
Owner/Operator Telephone Ext: Not reported  
Owner/Operator Fax: Not reported  
Owner/Operator Email: Not reported

Owner/Operator Indicator: Operator  
Owner/Operator Name: SHELL OIL PRODUCTS US  
Legal Status: Private  
Date Became Current: Not reported  
Date Ended Current: Not reported  
Owner/Operator Address: PO BOX 2099  
Owner/Operator City,State,Zip: HOUSTON, TX 77252  
Owner/Operator Telephone: 713-241-7008  
Owner/Operator Telephone Ext: Not reported  
Owner/Operator Fax: Not reported  
Owner/Operator Email: Not reported

Owner/Operator Indicator: Owner  
Owner/Operator Name: TEXACO  
Legal Status: Private  
Date Became Current: Not reported  
Date Ended Current: Not reported  
Owner/Operator Address: 10602 NE 38TH PL  
Owner/Operator City,State,Zip: KIRKLAND, WA 98033-7901  
Owner/Operator Telephone: 425-889-3251  
Owner/Operator Telephone Ext: Not reported  
Owner/Operator Fax: Not reported  
Owner/Operator Email: Not reported

Owner/Operator Indicator: Operator  
Owner/Operator Name: SHELL OIL PRODU S  
Legal Status: Private  
Date Became Current: 1996-08-27 00:00:00.  
Date Ended Current: Not reported  
Owner/Operator Address: PO BOX 2099

Map ID  
Direction  
Distance  
Elevation

MAP FINDINGS

Site

Database(s)

EDR ID Number  
EPA ID Number

**SHELL OIL PRODUCT US SAP 121094 (Continued)**

**1000473835**

Owner/Operator City,State,Zip:	HOUSTON, TX 77252
Owner/Operator Telephone:	713-241-7008
Owner/Operator Telephone Ext:	Not reported
Owner/Operator Fax:	Not reported
Owner/Operator Email:	Not reported
Owner/Operator Indicator:	Owner
Owner/Operator Name:	TEXACO 121094
Legal Status:	Private
Date Became Current:	Not reported
Date Ended Current:	Not reported
Owner/Operator Address:	31660 PACIFIC HWY S
Owner/Operator City,State,Zip:	FEDERAL WAY, WA 98003
Owner/Operator Telephone:	000-000-0000
Owner/Operator Telephone Ext:	Not reported
Owner/Operator Fax:	Not reported
Owner/Operator Email:	Not reported
Owner/Operator Indicator:	Operator
Owner/Operator Name:	EQUILON ENTERPRISES LLC DBA SHELL OIL P
Legal Status:	Private
Date Became Current:	Not reported
Date Ended Current:	Not reported
Owner/Operator Address:	PO BOX 4453
Owner/Operator City,State,Zip:	HOUSTON, TX 77210
Owner/Operator Telephone:	425-827-0761
Owner/Operator Telephone Ext:	Not reported
Owner/Operator Fax:	Not reported
Owner/Operator Email:	Not reported
Owner/Operator Indicator:	Operator
Owner/Operator Name:	SHELL OIL PRODUCTS US
Legal Status:	Private
Date Became Current:	Not reported
Date Ended Current:	Not reported
Owner/Operator Address:	PO BOX 2099
Owner/Operator City,State,Zip:	HOUSTON, TX 77252
Owner/Operator Telephone:	281-874-2247
Owner/Operator Telephone Ext:	Not reported
Owner/Operator Fax:	Not reported
Owner/Operator Email:	Not reported
Owner/Operator Indicator:	Operator
Owner/Operator Name:	SHELL OIL PRODUCTS US
Legal Status:	Private
Date Became Current:	Not reported
Date Ended Current:	Not reported
Owner/Operator Address:	PO BOX 2099
Owner/Operator City,State,Zip:	HOUSTON, TX 77252
Owner/Operator Telephone:	281-874-2247
Owner/Operator Telephone Ext:	Not reported
Owner/Operator Fax:	Not reported
Owner/Operator Email:	Not reported
Owner/Operator Indicator:	Owner
Owner/Operator Name:	EQUILON ENTERPRISES LLC DBA SHELL OIL PR
Legal Status:	Private

Map ID  
Direction  
Distance  
Elevation

MAP FINDINGS

Site

Database(s)

EDR ID Number  
EPA ID Number

**SHELL OIL PRODUCT US SAP 121094 (Continued)**

**1000473835**

Date Became Current:	2001-03-02 00:00:00.
Date Ended Current:	Not reported
Owner/Operator Address:	PO BOX 2099
Owner/Operator City,State,Zip:	HOUSTON, TX 77252
Owner/Operator Telephone:	713-241-7008
Owner/Operator Telephone Ext:	Not reported
Owner/Operator Fax:	Not reported
Owner/Operator Email:	Not reported
Owner/Operator Indicator:	Owner
Owner/Operator Name:	EQUILON ENTERPRISES LLC DBA SHELL OIL PR
Legal Status:	Private
Date Became Current:	2001-03-02 00:00:00.
Date Ended Current:	Not reported
Owner/Operator Address:	PO BOX 2099
Owner/Operator City,State,Zip:	HOUSTON, TX 77252
Owner/Operator Telephone:	713-241-7008
Owner/Operator Telephone Ext:	Not reported
Owner/Operator Fax:	Not reported
Owner/Operator Email:	Not reported
Owner/Operator Indicator:	Operator
Owner/Operator Name:	SHELL OIL PRODUCTS US
Legal Status:	Private
Date Became Current:	1996-08-27 00:00:00.
Date Ended Current:	Not reported
Owner/Operator Address:	PO BOX 2099
Owner/Operator City,State,Zip:	HOUSTON, TX 77252
Owner/Operator Telephone:	713-241-7008
Owner/Operator Telephone Ext:	Not reported
Owner/Operator Fax:	Not reported
Owner/Operator Email:	Not reported
Owner/Operator Indicator:	Operator
Owner/Operator Name:	EQUILON ENTERPRISES LLC DBA SHELL OIL P
Legal Status:	Private
Date Became Current:	Not reported
Date Ended Current:	Not reported
Owner/Operator Address:	PO BOX 4453
Owner/Operator City,State,Zip:	HOUSTON, TX 77210-4453
Owner/Operator Telephone:	425-827-0761
Owner/Operator Telephone Ext:	Not reported
Owner/Operator Fax:	Not reported
Owner/Operator Email:	Not reported
Owner/Operator Indicator:	Owner
Owner/Operator Name:	EQUILON ENTERPRISES LLC DBA SHELL OIL PR
Legal Status:	Private
Date Became Current:	2001-03-02 00:00:00.
Date Ended Current:	Not reported
Owner/Operator Address:	PO BOX 4453
Owner/Operator City,State,Zip:	HOUSTON, TX 77210
Owner/Operator Telephone:	713-241-5036
Owner/Operator Telephone Ext:	Not reported
Owner/Operator Fax:	Not reported
Owner/Operator Email:	Not reported

Map ID  
Direction  
Distance  
Elevation

MAP FINDINGS

Site

Database(s)

EDR ID Number  
EPA ID Number

**SHELL OIL PRODUCT US SAP 121094 (Continued)**

**1000473835**

Owner/Operator Indicator:	Operator
Owner/Operator Name:	TEXACO 121094
Legal Status:	Private
Date Became Current:	Not reported
Date Ended Current:	Not reported
Owner/Operator Address:	31660 PACIFIC HWY S
Owner/Operator City,State,Zip:	FEDERAL WAY, WA 98003
Owner/Operator Telephone:	000-000-0000
Owner/Operator Telephone Ext:	Not reported
Owner/Operator Fax:	Not reported
Owner/Operator Email:	Not reported
Owner/Operator Indicator:	Operator
Owner/Operator Name:	TEXACO 121094
Legal Status:	Private
Date Became Current:	Not reported
Date Ended Current:	Not reported
Owner/Operator Address:	31660 PACIFIC HWY S
Owner/Operator City,State,Zip:	FEDERAL WAY, WA 98003
Owner/Operator Telephone:	000-000-0000
Owner/Operator Telephone Ext:	Not reported
Owner/Operator Fax:	Not reported
Owner/Operator Email:	Not reported
Owner/Operator Indicator:	Owner
Owner/Operator Name:	EQUILION ENTERPRISES LLC DBA SHELL OIL P
Legal Status:	Private
Date Became Current:	1996-11-12 00:00:00.
Date Ended Current:	Not reported
Owner/Operator Address:	PO BOX 4453
Owner/Operator City,State,Zip:	HOUSTON, TX 77210
Owner/Operator Telephone:	425-827-0761
Owner/Operator Telephone Ext:	Not reported
Owner/Operator Fax:	Not reported
Owner/Operator Email:	Not reported
Owner/Operator Indicator:	Owner
Owner/Operator Name:	TEXACO
Legal Status:	Private
Date Became Current:	Not reported
Date Ended Current:	Not reported
Owner/Operator Address:	10602 NE 38TH PL
Owner/Operator City,State,Zip:	KIRKLAND, WA 98033
Owner/Operator Telephone:	425-889-3251
Owner/Operator Telephone Ext:	Not reported
Owner/Operator Fax:	Not reported
Owner/Operator Email:	Not reported
Owner/Operator Indicator:	Operator
Owner/Operator Name:	EQUILION ENTERPRISES LLC DBA SHELL OIL P
Legal Status:	Private
Date Became Current:	Not reported
Date Ended Current:	Not reported
Owner/Operator Address:	PO BOX 4453
Owner/Operator City,State,Zip:	HOUSTON, TX 77210
Owner/Operator Telephone:	425-827-0761
Owner/Operator Telephone Ext:	Not reported

Map ID  
Direction  
Distance  
Elevation

MAP FINDINGS

Site

Database(s)

EDR ID Number  
EPA ID Number

**SHELL OIL PRODUCT US SAP 121094 (Continued)**

**1000473835**

Owner/Operator Fax: Not reported  
Owner/Operator Email: Not reported

Owner/Operator Indicator: Owner  
Owner/Operator Name: EQUILON ENTERPRISES LLC DBA SHELL OIL PR  
Legal Status: Private  
Date Became Current: 2001-03-02 00:00:00.  
Date Ended Current: Not reported  
Owner/Operator Address: PO BOX 4453  
Owner/Operator City,State,Zip: HOUSTON, TX 77210  
Owner/Operator Telephone: 713-241-5036  
Owner/Operator Telephone Ext: Not reported  
Owner/Operator Fax: Not reported  
Owner/Operator Email: Not reported

Owner/Operator Indicator: Owner  
Owner/Operator Name: EQUILON ENTERPRISES LLC DBA SHELL OIL PR  
Legal Status: Private  
Date Became Current: Not reported  
Date Ended Current: Not reported  
Owner/Operator Address: PO BOX 4453  
Owner/Operator City,State,Zip: HOUSTON, TX 77210  
Owner/Operator Telephone: 713-241-5036  
Owner/Operator Telephone Ext: Not reported  
Owner/Operator Fax: Not reported  
Owner/Operator Email: Not reported

Owner/Operator Indicator: Owner  
Owner/Operator Name: EQUILON ENTERPRISES LLC DBA SHELL OIL PR  
Legal Status: Private  
Date Became Current: Not reported  
Date Ended Current: Not reported  
Owner/Operator Address: PO BOX 2099  
Owner/Operator City,State,Zip: HOUSTON, TX 77252  
Owner/Operator Telephone: 281-874-2247  
Owner/Operator Telephone Ext: Not reported  
Owner/Operator Fax: Not reported  
Owner/Operator Email: Not reported

Owner/Operator Indicator: Owner  
Owner/Operator Name: EQUILON ENTERPRISES LLC DBA SHELL OIL PR  
Legal Status: Private  
Date Became Current: Not reported  
Date Ended Current: Not reported  
Owner/Operator Address: PO BOX 2099  
Owner/Operator City,State,Zip: HOUSTON, TX 77252  
Owner/Operator Telephone: 713-241-7008  
Owner/Operator Telephone Ext: Not reported  
Owner/Operator Fax: Not reported  
Owner/Operator Email: Not reported

Historic Generators:  
Receive Date: 2010-01-25 00:00:00.0  
Handler Name: SHELL OIL PRODUCT US SAP 121094  
Federal Waste Generator Description: Not a generator, verified  
State District Owner: WA  
Large Quantity Handler of Universal Waste: No

Map ID  
Direction  
Distance  
Elevation

MAP FINDINGS

Site

Database(s)

EDR ID Number  
EPA ID Number

**SHELL OIL PRODUCT US SAP 121094 (Continued)**

**1000473835**

Recognized Trader Importer: No  
Recognized Trader Exporter: No  
Spent Lead Acid Battery Importer: No  
Spent Lead Acid Battery Exporter: No  
Current Record: No  
Non Storage Recycler Activity: Not reported  
Electronic Manifest Broker: Not reported

Receive Date: 1999-03-01 00:00:00.0  
Handler Name: TEXACO 121094  
Federal Waste Generator Description: Not a generator, verified  
State District Owner: WA  
Large Quantity Handler of Universal Waste: No  
Recognized Trader Importer: No  
Recognized Trader Exporter: No  
Spent Lead Acid Battery Importer: No  
Spent Lead Acid Battery Exporter: No  
Current Record: No  
Non Storage Recycler Activity: Not reported  
Electronic Manifest Broker: Not reported

Receive Date: 2011-07-26 00:00:00.0  
Handler Name: SHELL OIL PRODUCT US SAP 121094  
Federal Waste Generator Description: Not a generator, verified  
State District Owner: WA  
Large Quantity Handler of Universal Waste: No  
Recognized Trader Importer: No  
Recognized Trader Exporter: No  
Spent Lead Acid Battery Importer: No  
Spent Lead Acid Battery Exporter: No  
Current Record: No  
Non Storage Recycler Activity: Not reported  
Electronic Manifest Broker: Not reported

Receive Date: 2002-07-30 00:00:00.0  
Handler Name: TEXACO 121094  
Federal Waste Generator Description: Not a generator, verified  
State District Owner: WA  
Large Quantity Handler of Universal Waste: No  
Recognized Trader Importer: No  
Recognized Trader Exporter: No  
Spent Lead Acid Battery Importer: No  
Spent Lead Acid Battery Exporter: No  
Current Record: No  
Non Storage Recycler Activity: Not reported  
Electronic Manifest Broker: Not reported

Receive Date: 2011-07-27 00:00:00.0  
Handler Name: SHELL OIL PRODUCT US SAP 121094  
Federal Waste Generator Description: Not a generator, verified  
State District Owner: WA  
Large Quantity Handler of Universal Waste: No  
Recognized Trader Importer: No  
Recognized Trader Exporter: No  
Spent Lead Acid Battery Importer: No  
Spent Lead Acid Battery Exporter: No  
Current Record: Yes



Map ID  
Direction  
Distance  
Elevation

MAP FINDINGS

Site

Database(s)

EDR ID Number  
EPA ID Number

**SHELL OIL PRODUCT US SAP 121094 (Continued)**

**1000473835**

Non Storage Recycler Activity: Not reported  
Electronic Manifest Broker: Not reported

Receive Date: 1994-01-01 00:00:00.0  
Handler Name: TEXACO 121094  
Federal Waste Generator Description: Not a generator, verified  
State District Owner: WA  
Large Quantity Handler of Universal Waste: No  
Recognized Trader Importer: No  
Recognized Trader Exporter: No  
Spent Lead Acid Battery Importer: No  
Spent Lead Acid Battery Exporter: No  
Current Record: No  
Non Storage Recycler Activity: Not reported  
Electronic Manifest Broker: Not reported

Receive Date: 1996-03-04 00:00:00.0  
Handler Name: TEXACO 121094  
Federal Waste Generator Description: Conditionally Exempt Small Quantity Generator  
State District Owner: WA  
Large Quantity Handler of Universal Waste: No  
Recognized Trader Importer: No  
Recognized Trader Exporter: No  
Spent Lead Acid Battery Importer: No  
Spent Lead Acid Battery Exporter: No  
Current Record: No  
Non Storage Recycler Activity: Not reported  
Electronic Manifest Broker: Not reported

Receive Date: 1997-02-28 00:00:00.0  
Handler Name: TEXACO 121094  
Federal Waste Generator Description: Large Quantity Generator  
State District Owner: WA  
Large Quantity Handler of Universal Waste: No  
Recognized Trader Importer: No  
Recognized Trader Exporter: No  
Spent Lead Acid Battery Importer: No  
Spent Lead Acid Battery Exporter: No  
Current Record: No  
Non Storage Recycler Activity: Not reported  
Electronic Manifest Broker: Not reported

Receive Date: 1998-03-02 00:00:00.0  
Handler Name: TEXACO 121094  
Federal Waste Generator Description: Not a generator, verified  
State District Owner: WA  
Large Quantity Handler of Universal Waste: No  
Recognized Trader Importer: No  
Recognized Trader Exporter: No  
Spent Lead Acid Battery Importer: No  
Spent Lead Acid Battery Exporter: No  
Current Record: No  
Non Storage Recycler Activity: Not reported  
Electronic Manifest Broker: Not reported

Receive Date: 1999-03-01 00:00:00.0  
Handler Name: TEXACO 121094

Map ID  
Direction  
Distance  
Elevation

MAP FINDINGS

Site

Database(s)

EDR ID Number  
EPA ID Number

**SHELL OIL PRODUCT US SAP 121094 (Continued)**

**1000473835**

Federal Waste Generator Description: Not a generator, verified  
State District Owner: WA  
Large Quantity Handler of Universal Waste: No  
Recognized Trader Importer: No  
Recognized Trader Exporter: No  
Spent Lead Acid Battery Importer: No  
Spent Lead Acid Battery Exporter: No  
Current Record: No  
Non Storage Recycler Activity: Not reported  
Electronic Manifest Broker: Not reported

Receive Date: 2000-03-07 00:00:00.0

Handler Name: TEXACO 121094

Federal Waste Generator Description: Not a generator, verified  
State District Owner: WA  
Large Quantity Handler of Universal Waste: No  
Recognized Trader Importer: No  
Recognized Trader Exporter: No  
Spent Lead Acid Battery Importer: No  
Spent Lead Acid Battery Exporter: No  
Current Record: No  
Non Storage Recycler Activity: Not reported  
Electronic Manifest Broker: Not reported

Receive Date: 2001-03-02 00:00:00.0

Handler Name: TEXACO 121094

Federal Waste Generator Description: Not a generator, verified  
State District Owner: WA  
Large Quantity Handler of Universal Waste: No  
Recognized Trader Importer: No  
Recognized Trader Exporter: No  
Spent Lead Acid Battery Importer: No  
Spent Lead Acid Battery Exporter: No  
Current Record: No  
Non Storage Recycler Activity: Not reported  
Electronic Manifest Broker: Not reported

Receive Date: 2002-03-01 00:00:00.0

Handler Name: TEXACO 121094

Federal Waste Generator Description: Not a generator, verified  
State District Owner: WA  
Large Quantity Handler of Universal Waste: No  
Recognized Trader Importer: No  
Recognized Trader Exporter: No  
Spent Lead Acid Battery Importer: No  
Spent Lead Acid Battery Exporter: No  
Current Record: No  
Non Storage Recycler Activity: Not reported  
Electronic Manifest Broker: Not reported

Receive Date: 2002-07-29 00:00:00.0

Handler Name: TEXACO 121094

Federal Waste Generator Description: Not a generator, verified  
State District Owner: WA  
Large Quantity Handler of Universal Waste: No  
Recognized Trader Importer: No  
Recognized Trader Exporter: No

Map ID  
Direction  
Distance  
Elevation

MAP FINDINGS

Site

Database(s)

EDR ID Number  
EPA ID Number

**SHELL OIL PRODUCT US SAP 121094 (Continued)**

**1000473835**

Spent Lead Acid Battery Importer: No  
Spent Lead Acid Battery Exporter: No  
Current Record: No  
Non Storage Recycler Activity: Not reported  
Electronic Manifest Broker: Not reported

Receive Date: 2008-02-21 00:00:00.0  
Handler Name: SHELL OIL PRODUCT US SAP 121094  
Federal Waste Generator Description: Conditionally Exempt Small Quantity Generator  
State District Owner: WA  
Large Quantity Handler of Universal Waste: No  
Recognized Trader Importer: No  
Recognized Trader Exporter: No  
Spent Lead Acid Battery Importer: No  
Spent Lead Acid Battery Exporter: No  
Current Record: No  
Non Storage Recycler Activity: Not reported  
Electronic Manifest Broker: Not reported

Receive Date: 2008-03-05 00:00:00.0  
Handler Name: SHELL OIL PRODUCT US SAP 121094  
Federal Waste Generator Description: Not a generator, verified  
State District Owner: WA  
Large Quantity Handler of Universal Waste: No  
Recognized Trader Importer: No  
Recognized Trader Exporter: No  
Spent Lead Acid Battery Importer: No  
Spent Lead Acid Battery Exporter: No  
Current Record: No  
Non Storage Recycler Activity: Not reported  
Electronic Manifest Broker: Not reported

Receive Date: 2009-02-23 00:00:00.0  
Handler Name: SHELL OIL PRODUCT US SAP 121094  
Federal Waste Generator Description: Small Quantity Generator  
State District Owner: WA  
Large Quantity Handler of Universal Waste: No  
Recognized Trader Importer: No  
Recognized Trader Exporter: No  
Spent Lead Acid Battery Importer: No  
Spent Lead Acid Battery Exporter: No  
Current Record: No  
Non Storage Recycler Activity: Not reported  
Electronic Manifest Broker: Not reported

Receive Date: 2010-01-25 00:00:00.0  
Handler Name: SHELL OIL PRODUCT US SAP 121094  
Federal Waste Generator Description: Not a generator, verified  
State District Owner: WA  
Large Quantity Handler of Universal Waste: No  
Recognized Trader Importer: No  
Recognized Trader Exporter: No  
Spent Lead Acid Battery Importer: No  
Spent Lead Acid Battery Exporter: No  
Current Record: No  
Non Storage Recycler Activity: Not reported  
Electronic Manifest Broker: Not reported

Map ID  
Direction  
Distance  
Elevation

MAP FINDINGS

Site

Database(s)

EDR ID Number  
EPA ID Number

**SHELL OIL PRODUCT US SAP 121094 (Continued)**

**1000473835**

Receive Date: 2011-02-10 00:00:00.0  
Handler Name: SHELL OIL PRODUCT US SAP 121094  
Federal Waste Generator Description: Not a generator, verified  
State District Owner: WA  
Large Quantity Handler of Universal Waste: No  
Recognized Trader Importer: No  
Recognized Trader Exporter: No  
Spent Lead Acid Battery Importer: No  
Spent Lead Acid Battery Exporter: No  
Current Record: No  
Non Storage Recycler Activity: Not reported  
Electronic Manifest Broker: Not reported

Receive Date: 2011-07-26 00:00:00.0  
Handler Name: SHELL OIL PRODUCT US SAP 121094  
Federal Waste Generator Description: Not a generator, verified  
State District Owner: WA  
Large Quantity Handler of Universal Waste: No  
Recognized Trader Importer: No  
Recognized Trader Exporter: No  
Spent Lead Acid Battery Importer: No  
Spent Lead Acid Battery Exporter: No  
Current Record: No  
Non Storage Recycler Activity: Not reported  
Electronic Manifest Broker: Not reported

Receive Date: 1993-09-01 00:00:00.0  
Handler Name: TEXACO REFINING & MARKETING IN  
Federal Waste Generator Description: Large Quantity Generator  
State District Owner: Not reported  
Large Quantity Handler of Universal Waste: No  
Recognized Trader Importer: No  
Recognized Trader Exporter: No  
Spent Lead Acid Battery Importer: No  
Spent Lead Acid Battery Exporter: No  
Current Record: No  
Non Storage Recycler Activity: Not reported  
Electronic Manifest Broker: Not reported

Receive Date: 1994-03-31 00:00:00.0  
Handler Name: FEDERAL WAY AUTO TECH  
Federal Waste Generator Description: Large Quantity Generator  
State District Owner: Not reported  
Large Quantity Handler of Universal Waste: No  
Recognized Trader Importer: No  
Recognized Trader Exporter: No  
Spent Lead Acid Battery Importer: No  
Spent Lead Acid Battery Exporter: No  
Current Record: No  
Non Storage Recycler Activity: Not reported  
Electronic Manifest Broker: Not reported

Receive Date: 2007-12-31 00:00:00.0  
Handler Name: SHELL OIL PRODUCT US SAP 121094  
Federal Waste Generator Description: Not a generator, verified  
State District Owner: WA  
Large Quantity Handler of Universal Waste: No

Map ID  
Direction  
Distance  
Elevation

MAP FINDINGS

Site

Database(s)

EDR ID Number  
EPA ID Number

**SHELL OIL PRODUCT US SAP 121094 (Continued)**

**1000473835**

Recognized Trader Importer: No  
Recognized Trader Exporter: No  
Spent Lead Acid Battery Importer: No  
Spent Lead Acid Battery Exporter: No  
Current Record: No  
Non Storage Recycler Activity: Not reported  
Electronic Manifest Broker: Not reported

List of NAICS Codes and Descriptions:

NAICS Code: 4471  
NAICS Description: GASOLINE STATIONS

NAICS Code: 44711  
NAICS Description: GASOLINE STATIONS WITH CONVENIENCE STORES

NAICS Code: 447110  
NAICS Description: GASOLINE STATIONS WITH CONVENIENCE STORES

NAICS Code: 811111  
NAICS Description: GENERAL AUTOMOTIVE REPAIR

Facility Has Received Notices of Violation:

Found Violation: No  
Agency Which Determined Violation: Not reported  
Violation Short Description: Not reported  
Date Violation was Determined: Not reported  
Actual Return to Compliance Date: Not reported  
Return to Compliance Qualifier: Not reported  
Violation Responsible Agency: Not reported  
Scheduled Compliance Date: Not reported  
Enforcement Identifier: Not reported  
Date of Enforcement Action: Not reported  
Enforcement Responsible Agency: Not reported  
Enforcement Docket Number: Not reported  
Enforcement Attorney: Not reported  
Corrective Action Component: Not reported  
Appeal Initiated Date: Not reported  
Appeal Resolution Date: Not reported  
Disposition Status Date: Not reported  
Disposition Status: Not reported  
Disposition Status Description: Not reported  
Consent/Final Order Sequence Number: Not reported  
Consent/Final Order Respondent Name: Not reported  
Consent/Final Order Lead Agency: Not reported  
Enforcement Type: Not reported  
Enforcement Responsible Person: Not reported  
Enforcement Responsible Sub-Organization: Not reported  
SEP Sequence Number: Not reported  
SEP Expenditure Amount: Not reported  
SEP Scheduled Completion Date: Not reported  
SEP Actual Date: Not reported  
SEP Defaulted Date: Not reported  
SEP Type: Not reported  
SEP Type Description: Not reported  
Proposed Amount: Not reported  
Final Monetary Amount: Not reported

Map ID  
Direction  
Distance  
Elevation

MAP FINDINGS

Site

Database(s)

EDR ID Number  
EPA ID Number

**SHELL OIL PRODUCT US SAP 121094 (Continued)**

**1000473835**

Paid Amount: Not reported  
Final Count: Not reported  
Final Amount: Not reported

**Evaluation Action Summary:**

Evaluation Date: 1991-01-29 00:00:00.0  
Evaluation Responsible Agency: State  
Found Violation: No  
Evaluation Type Description: COMPLIANCE ASSISTANCE VISIT  
Evaluation Responsible Person Identifier: WALDA  
Evaluation Responsible Sub-Organization: NW  
Actual Return to Compliance Date: Not reported  
Scheduled Compliance Date: Not reported  
Date of Request: Not reported  
Date Response Received: Not reported  
Request Agency: Not reported  
Former Citation: Not reported

**FINDS:**

Registry ID: 110005355873

Click Here:

**Environmental Interest/Information System:**

Washington Facility / Site Identification System (WA-FSIS) provides a means to query and display data maintained by the Washington Department of Ecology. This system contains key information for each facility/site that is currently, or has been, of interest to the Air Quality, Dam Safety, Hazardous Waste, Toxics Cleanup, and Water Quality Programs.

RCRAInfo is a national information system that supports the Resource Conservation and Recovery Act (RCRA) program through the tracking of events and activities related to facilities that generate, transport, and treat, store, or dispose of hazardous waste. RCRAInfo allows RCRA program staff to track the notification, permit, compliance, and corrective action activities required under RCRA.

Registry ID: 110070735795

Click Here:

**Environmental Interest/Information System:**

HAZARDOUS WASTE BIENNIAL REPORTER

[Click this hyperlink](#) while viewing on your computer to access additional FINDS: detail in the EDR Site Report.

**ECHO:**

Envid: 1000473835  
Registry ID: 110005355873  
DFR URL: <http://echo.epa.gov/detailed-facility-report?fid=110005355873>  
Name: SHELL OIL PRODUCT US SAP 121094  
Address: 31660 PACIFIC HWY S  
City,State,Zip: FEDERAL WAY, WA 98003

MAP FINDINGS

Map ID  
 Direction  
 Distance  
 Elevation

Site

Database(s)

EDR ID Number  
 EPA ID Number

**AI176**      **TEXACO #121094/SHELL**  
**North**      **31660 PACIFIC HWY S.**  
**1/8-1/4**      **FEDERAL WAY, WA 98003**  
**0.168 mi.**  
**886 ft.**      **Site 7 of 23 in cluster AI**

**WA ICR**      **S105687417**  
                  **N/A**

**Actual:**      **ICR:**  
**438 ft.**      Date Ecology Received Report:      12/04/01  
**Focus Map:**      Contaminants Found at Site:      Petroleum products  
**4**                    Media Contaminated:      Groundwater, Soil  
                          Waste Management:      Tank  
                          Region:      North Western  
                          Type of Report Ecology Received:      Interim cleanup report  
                          Site Register Issue:      98-43  
                          County Code:      17  
                          Contact:      Not reported  
                          Report Title:      Sampling - August 2001

**AI177**      **TEXACO #121094/SHELL**  
**North**      **31660 PACIFIC HWY S.**  
**1/8-1/4**      **FEDERAL WAY, WA 98003**  
**0.168 mi.**  
**886 ft.**      **Site 8 of 23 in cluster AI**

**WA ICR**      **S105687279**  
                  **N/A**

**Actual:**      **ICR:**  
**438 ft.**      Date Ecology Received Report:      03/28/96  
**Focus Map:**      Contaminants Found at Site:      Petroleum products  
**4**                    Media Contaminated:      Groundwater, Soil  
                          Waste Management:      Tank  
                          Region:      North Western  
                          Type of Report Ecology Received:      Interim cleanup report  
                          Site Register Issue:      94-25  
                          County Code:      17  
                          Contact:      Not reported  
                          Report Title:      Not reported

**AI178**      **TEXACO #121094/SHELL**  
**North**      **31660 PACIFIC HWY S.**  
**1/8-1/4**      **FEDERAL WAY, WA 98003**  
**0.168 mi.**  
**886 ft.**      **Site 9 of 23 in cluster AI**

**WA ICR**      **S105686917**  
                  **N/A**

**Actual:**      **ICR:**  
**438 ft.**      Date Ecology Received Report:      04/02/98  
**Focus Map:**      Contaminants Found at Site:      Petroleum products  
**4**                    Media Contaminated:      Groundwater, Soil  
                          Waste Management:      Tank  
                          Region:      North Western  
                          Type of Report Ecology Received:      Interim cleanup report  
                          Site Register Issue:      98-03  
                          County Code:      17  
                          Contact:      Not reported  
                          Report Title:      Not reported

MAP FINDINGS

Map ID			EDR ID Number
Direction			EPA ID Number
Distance		Database(s)	
Elevation	Site		

---

<b>AI179</b> North 1/8-1/4 0.168 mi. 886 ft.	<b>TEXACO #121094/SHELL</b> 31660 PACIFIC HWY S. FEDERAL WAY, WA 98003  Site 10 of 23 in cluster AI	WA ICR S105687121 N/A
--	---	-----------------------------

<b>Actual:</b> 438 ft.	ICR:	Date Ecology Received Report: 05/16/91
<b>Focus Map:</b> 4	Contaminants Found at Site:	Petroleum products
	Media Contaminated:	Groundwater, Soil
	Waste Management:	Tank
	Region:	North Western
	Type of Report Ecology Received:	Not reported
	Site Register Issue:	91-30
	County Code:	17
	Contact:	Not reported
	Report Title:	Not reported

<b>AI180</b> North 1/8-1/4 0.168 mi. 886 ft.	<b>TEXACO #121094/SHELL</b> 31660 PACIFIC HWY S. FEDERAL WAY, WA 98003  Site 11 of 23 in cluster AI	WA ICR S105686988 N/A
--	---	-----------------------------

<b>Actual:</b> 438 ft.	ICR:	Date Ecology Received Report: 10/04/99
<b>Focus Map:</b> 4	Contaminants Found at Site:	Petroleum products
	Media Contaminated:	Groundwater, Soil
	Waste Management:	Tank
	Region:	North Western
	Type of Report Ecology Received:	Interim cleanup report
	Site Register Issue:	98-18
	County Code:	17
	Contact:	Not reported
	Report Title:	Not reported

<b>AI181</b> North 1/8-1/4 0.168 mi. 886 ft.	<b>TEXACO #121094/SHELL</b> 31660 PACIFIC HWY S. FEDERAL WAY, WA 98003  Site 12 of 23 in cluster AI	WA ICR S105687123 N/A
--	---	-----------------------------

<b>Actual:</b> 438 ft.	ICR:	Date Ecology Received Report: 08/16/94
<b>Focus Map:</b> 4	Contaminants Found at Site:	Petroleum products
	Media Contaminated:	Groundwater, Soil
	Waste Management:	Tank
	Region:	North Western
	Type of Report Ecology Received:	Interim cleanup report
	Site Register Issue:	93-37
	County Code:	17
	Contact:	Not reported
	Report Title:	Not reported



MAP FINDINGS

Map ID  
Direction  
Distance  
Elevation

Site

Database(s)

EDR ID Number  
EPA ID Number

**AI182**      **TEXACO #121094/SHELL**  
**North**      **31660 PACIFIC HWY S.**  
**1/8-1/4**      **FEDERAL WAY, WA 98003**  
**0.168 mi.**  
**886 ft.**      **Site 13 of 23 in cluster AI**

**WA ICR**      **S105687152**  
**N/A**

**Actual:**      **ICR:**  
**438 ft.**      Date Ecology Received Report:      05/24/93  
**Focus Map:**      Contaminants Found at Site:      Petroleum products  
**4**      Media Contaminated:      GW, Soil  
    Waste Management:      Tank  
    Region:      North Western  
    Type of Report Ecology Received:      Interim cleanup report  
    Site Register Issue:      93-01  
    County Code:      17  
    Contact:      Not reported  
    Report Title:      Not reported

**AI183**      **TEXACO #121094/SHELL**  
**North**      **31660 PACIFIC HWY S.**  
**1/8-1/4**      **FEDERAL WAY, WA 98003**  
**0.168 mi.**  
**886 ft.**      **Site 14 of 23 in cluster AI**

**WA ICR**      **S105687122**  
**N/A**

**Actual:**      **ICR:**  
**438 ft.**      Date Ecology Received Report:      11/16/93  
**Focus Map:**      Contaminants Found at Site:      Petroleum products  
**4**      Media Contaminated:      Groundwater, Soil  
    Waste Management:      Tank  
    Region:      North Western  
    Type of Report Ecology Received:      Interim cleanup report  
    Site Register Issue:      93-18  
    County Code:      17  
    Contact:      Not reported  
    Report Title:      Not reported

**AI184**      **TEXACO #121094/SHELL**  
**North**      **31660 PACIFIC HWY S.**  
**1/8-1/4**      **FEDERAL WAY, WA 98003**  
**0.168 mi.**  
**886 ft.**      **Site 15 of 23 in cluster AI**

**WA ICR**      **S105687124**  
**N/A**

**Actual:**      **ICR:**  
**438 ft.**      Date Ecology Received Report:      09/12/94  
**Focus Map:**      Contaminants Found at Site:      Petroleum products  
**4**      Media Contaminated:      Groundwater, Soil  
    Waste Management:      Tank  
    Region:      North Western  
    Type of Report Ecology Received:      Interim cleanup report  
    Site Register Issue:      93-35  
    County Code:      17  
    Contact:      Not reported  
    Report Title:      Not reported

MAP FINDINGS

Map ID  
 Direction  
 Distance  
 Elevation

Site

Database(s)

EDR ID Number  
 EPA ID Number

**AI185**      **TEXACO #121094/SHELL**  
**North**      **31660 PACIFIC HWY S.**  
**1/8-1/4**      **FEDERAL WAY, WA 98003**  
**0.168 mi.**  
**886 ft.**      **Site 16 of 23 in cluster AI**

**WA ICR**      **S105687021**  
                     **N/A**

**Actual:**      **ICR:**  
**438 ft.**      Date Ecology Received Report:      05/08/00  
**Focus Map:**      Contaminants Found at Site:      Petroleum products  
**4**      Media Contaminated:      Groundwater, Soil  
                     Waste Management:      Tank  
                     Region:      North Western  
                     Type of Report Ecology Received:      Interim cleanup report  
                     Site Register Issue:      98-25  
                     County Code:      17  
                     Contact:      Not reported  
                     Report Title:      Not reported

**AI186**      **TEXACO #121094/SHELL**  
**North**      **31660 PACIFIC HWY S.**  
**1/8-1/4**      **FEDERAL WAY, WA 98003**  
**0.168 mi.**  
**886 ft.**      **Site 17 of 23 in cluster AI**

**WA ICR**      **S105687349**  
                     **N/A**

**Actual:**      **ICR:**  
**438 ft.**      Date Ecology Received Report:      11/02/00  
**Focus Map:**      Contaminants Found at Site:      Petroleum products  
**4**      Media Contaminated:      Groundwater, Soil  
                     Waste Management:      Tank  
                     Region:      North Western  
                     Type of Report Ecology Received:      Interim cleanup report  
                     Site Register Issue:      98-30  
                     County Code:      17  
                     Contact:      Not reported  
                     Report Title:      Monitoring - August 2000

**AI187**      **TEXACO #121094/SHELL**  
**North**      **31660 PACIFIC HWY S.**  
**1/8-1/4**      **FEDERAL WAY, WA 98003**  
**0.168 mi.**  
**886 ft.**      **Site 18 of 23 in cluster AI**

**WA ICR**      **S105687327**  
                     **N/A**

**Actual:**      **ICR:**  
**438 ft.**      Date Ecology Received Report:      06/17/97  
**Focus Map:**      Contaminants Found at Site:      Petroleum products  
**4**      Media Contaminated:      Groundwater, Soil  
                     Waste Management:      Tank  
                     Region:      North Western  
                     Type of Report Ecology Received:      Interim cleanup report  
                     Site Register Issue:      95-01  
                     County Code:      17  
                     Contact:      Not reported  
                     Report Title:      Not reported

MAP FINDINGS

Map ID  
 Direction  
 Distance  
 Elevation

Site

Database(s)

EDR ID Number  
 EPA ID Number

**AI188**      **TEXACO #121094/SHELL**  
**North**      **31660 PACIFIC HWY S.**  
**1/8-1/4**      **FEDERAL WAY, WA 98003**  
**0.168 mi.**  
**886 ft.**      **Site 19 of 23 in cluster AI**

**WA ICR**      **S105687151**  
                     **N/A**

**Actual:**      **ICR:**  
**438 ft.**      Date Ecology Received Report:      05/21/93  
**Focus Map:**      Contaminants Found at Site:      Petroleum products  
**4**      Media Contaminated:      Groundwater  
                     Waste Management:      Tank  
                     Region:      North Western  
                     Type of Report Ecology Received:      Interim cleanup report  
                     Site Register Issue:      93-01  
                     County Code:      17  
                     Contact:      Not reported  
                     Report Title:      Not reported

**AI189**      **TEXACO #121094/SHELL**  
**North**      **31660 PACIFIC HWY S.**  
**1/8-1/4**      **FEDERAL WAY, WA 98003**  
**0.168 mi.**  
**886 ft.**      **Site 20 of 23 in cluster AI**

**WA ICR**      **S105687127**  
                     **N/A**

**Actual:**      **ICR:**  
**438 ft.**      Date Ecology Received Report:      06/22/95  
**Focus Map:**      Contaminants Found at Site:      Petroleum products  
**4**      Media Contaminated:      Groundwater, Soil  
                     Waste Management:      Tank  
                     Region:      North Western  
                     Type of Report Ecology Received:      Interim cleanup report  
                     Site Register Issue:      94-05  
                     County Code:      17  
                     Contact:      Not reported  
                     Report Title:      Not reported

**AI190**      **TEXACO #121094/SHELL**  
**North**      **31660 PACIFIC HWY S.**  
**1/8-1/4**      **FEDERAL WAY, WA 98003**  
**0.168 mi.**  
**886 ft.**      **Site 21 of 23 in cluster AI**

**WA ICR**      **S105687150**  
                     **N/A**

**Actual:**      **ICR:**  
**438 ft.**      Date Ecology Received Report:      06/27/91  
**Focus Map:**      Contaminants Found at Site:      Petroleum products  
**4**      Media Contaminated:      Groundwater, Soil  
                     Waste Management:      Tank  
                     Region:      North Western  
                     Type of Report Ecology Received:      Interim cleanup report  
                     Site Register Issue:      92-06  
                     County Code:      17  
                     Contact:      Not reported  
                     Report Title:      Not reported

Map ID  
Direction  
Distance  
Elevation

MAP FINDINGS

Site

Database(s)

EDR ID Number  
EPA ID Number

**AG191**     **MINIT LUBE 1512**  
**South**     **32836 PACIFIC HWY S**  
**1/8-1/4**     **FEDERAL WAY, WA 98003**  
**0.174 mi.**  
**917 ft.**     **Site 2 of 3 in cluster AG**

**WA UST**     **U001127460**  
**WA ALLSITES**     **N/A**

**Actual:**  
**399 ft.**  
**Focus Map:**  
**4**

**UST:**  
Name:                    MINIT LUBE 1512  
Address:                32836 PACIFIC HWY S  
City:                     FEDERAL WAY  
Zip:                      98003  
Facility ID:            91525335  
Site Id:                 97384  
UBI:                     Not reported  
Phone Number:        Not reported  
Decimal Latitude:     47.307692  
Decimal Longitude:   -122.314023

Tank Name:             1  
Tag Number:            Not reported  
Tank Status:            Removed  
Tank Status Date:     08/06/1996  
Tank Install Date:     01/14/1987  
Tank Closure Date:    Not reported  
Capacity Range:        5,000 to 9,999 Gallons  
Tank Permit Expiration Date: Not reported  
Tank Upgrade Date:    Not reported  
Tank Spill Prevention: Spill Bucket/Spill Box  
Tank Overfill Prevention: None  
Tank Material:          Not reported  
Tank Construction:    Single Wall Tank  
Tank Tightness Test:   Not reported  
Tank Corrosion Protection: None  
Tank Manifold:          Not reported  
Tank Release Detection: Statistical Inventory Reconciliation  
Tank SFC Type:          Not reported  
Pipe Material:           Not reported  
Pipe Construction:     Single Wall Pipe  
Pipe Primary Release Detection: Safe Suction (No Leak Detection)  
Pipe Second Release Detection: Not reported  
Pipe Corrosion Protection: None  
Pipe Pumping System:   Not reported  
Responsible Unit:      Northwest  
Dispencer/Pump SFC Type: Not reported

Name:                    MINIT LUBE 1512  
Address:                32836 PACIFIC HWY S  
City:                     FEDERAL WAY  
Zip:                      98003

Tank Name:             2  
Tag Number:            Not reported  
Tank Status:            Removed  
Tank Status Date:     08/06/1996  
Tank Install Date:     04/07/1987  
Tank Closure Date:    Not reported  
Capacity Range:        2,001 to 4,999 Gallons  
Tank Permit Expiration Date: Not reported  
Tank Upgrade Date:    Not reported

Map ID  
Direction  
Distance  
Elevation

MAP FINDINGS

Site

Database(s)

EDR ID Number  
EPA ID Number

**MINIT LUBE 1512 (Continued)**

**U001127460**

Tank Spill Prevention: Other  
Tank Overfill Prevention: Other  
Tank Material: Not reported  
Tank Construction: Single Wall Tank  
Tank Tightness Test: Not reported  
Tank Corrosion Protection: Other  
Tank Manifold: Not reported  
Tank Release Detection: Other  
Tank SFC Type: Not reported  
Pipe Material: Not reported  
Pipe Construction: Single Wall Pipe  
Pipe Primary Release Detection: Safe Suction (No Leak Detection)  
Pipe Second Release Detection: Not reported  
Pipe Corrosion Protection: Other  
Pipe Pumping System: Not reported  
Responsible Unit: Northwest  
Dispenser/Pump SFC Type: Not reported

Name: MINIT LUBE 1512  
Address: 32836 PACIFIC HWY S  
City: FEDERAL WAY  
Zip: 98003

Tank Name: 3  
Tag Number: Not reported  
Tank Status: Removed  
Tank Status Date: 08/06/1996  
Tank Install Date: 04/07/1987  
Tank Closure Date: Not reported  
Capacity Range: 111 TO 1,100 Gallons  
Tank Permit Expiration Date: Not reported  
Tank Upgrade Date: Not reported  
Tank Spill Prevention: Other  
Tank Overfill Prevention: Other  
Tank Material: Not reported  
Tank Construction: Single Wall Tank  
Tank Tightness Test: Not reported  
Tank Corrosion Protection: Other  
Tank Manifold: Not reported  
Tank Release Detection: Other  
Tank SFC Type: Not reported  
Pipe Material: Not reported  
Pipe Construction: Single Wall Pipe  
Pipe Primary Release Detection: Safe Suction (No Leak Detection)  
Pipe Second Release Detection: Not reported  
Pipe Corrosion Protection: Other  
Pipe Pumping System: Product Removed by Reclaimer  
Responsible Unit: Northwest  
Dispenser/Pump SFC Type: Not reported

**ALLSITES:**

Name: MINIT LUBE 1512  
Facility Id: 91525335

Interaction: 71590  
Interaction 1: I  
Interaction 2: UST

Map ID  
Direction  
Distance  
Elevation

MAP FINDINGS

Site

Database(s)

EDR ID Number  
EPA ID Number

**MINIT LUBE 1512 (Continued)**

**U001127460**

Ecology Program: TOXICS  
Program Data: UST  
Facility Alt.: Not reported  
Program ID: 97384  
Date Interaction: 1987-01-14 00:00:00  
Date Interaction 3: Underground Storage Tank  
Latitude: 47.307686396000001  
Longitude: -122.31400818

**AG192**  
**South**  
**1/8-1/4**  
**0.174 mi.**  
**917 ft.**

**JIFFY LUBE STORE 2574**  
**32836 PACIFIC HWY S**  
**FEDERAL WAY, WA 98003**  
**Site 3 of 3 in cluster AG**

**WA MANIFEST** **S126341350**  
**N/A**

**Actual:**  
**399 ft.**

**Focus Map:**  
**4**

WA MANIFEST:  
Name: JIFFY LUBE STORE 2574  
Address: 32836 PACIFIC HWY S  
City,State,Zip: FEDERAL WAY, WA 98003  
Facility Address 2: Not reported  
Facility ID: Not reported  
EPA ID: Not reported  
NAICS: 811191  
State Waste Code Desc: Not reported  
Federal Waste Code Desc: Not reported  
Form Comm: Not reported  
Data Year: 2019  
Permit by Rule: Not reported  
Mailing Address 2: Not reported  
Treatment by Generator: Not reported  
Mixed Radioactive Waste: Not reported  
Importer of Hazardous Waste: Not reported  
Immediate Recycler: Not reported  
Treatment/Storage/Disposal/Recycling Facility: Not reported  
Generator of Dangerous Fuel Waste: Not reported  
Generator Marketing to Burner: Not reported  
Other Marketers (i.e., blender, distributor, etc.): Not reported  
Utility Boiler Burner: Not reported  
Industry Boiler Burner: Not reported  
Industrial Furnace: Not reported  
Smelter Defferal: Not reported  
Universal Waste: Not reported  
Off-Specification: Not reported  
LN Address 2: Not reported  
Tax Reg #: Not reported  
Business Type: Not reported  
Mail Name: Not reported  
Mailing Address: Not reported  
Mailing City,State,Zip: Not reported  
Legal Organization Name: Not reported  
Legal Organization Type: Not reported  
Legal Contact: Not reported  
Legal Address: Not reported  
Legal Address 2: Not reported  
Legal City,State,Zip: Not reported  
Legal Phone Number: Not reported  
Legal Effective Date: Not reported

Map ID  
Direction  
Distance  
Elevation

MAP FINDINGS

Site

Database(s)

EDR ID Number  
EPA ID Number

**JIFFY LUBE STORE 2574 (Continued)**

**S126341350**

Land Organization Name: Not reported  
Land Organization Type: Not reported  
Land Contact: Not reported  
Land Address: Not reported  
Land City,State,Zip: Not reported  
Land Phone Number: Not reported  
Operator Organization Name: Not reported  
Operator Organization Type: Not reported  
Operator: TEAM CAR CARE WEST LLC  
Operator Address: Not reported  
Operator Address 2: Not reported  
Operator City,State,Zip: Not reported  
Operator Phone Number: 9728127900  
Operator Effective Date: Not reported  
Site Contact: Not reported  
Site Contact Address: Not reported  
Contact City,State,Zip: Not reported  
Site Contact Phone Number: Not reported  
Site Contact Email: Not reported  
Gen Status Code: Not reported  
Monthly Generation: Not reported  
Batch Generation: Not reported  
One Time Generation: Not reported  
Transport Own Waste: Not reported  
Tranports Other Waste: Not reported  
Recycler Onsite: Not reported  
Transfer Facility: Not reported  
Other Exemption: Not reported  
UW Battery Gen: Not reported  
Used Oil Transporter: Not reported  
Used Oil Transfer Facility: Not reported  
Used Oil Processor: Not reported  
Used Oil Refiner: Not reported  
Used Oil Fuel Marketer Directs Shipments: Not reported  
Used Oil Fuel Marketer Meets Specs: Not reported  
Site Contact Address 2: Not reported  
SIC Code: 7549  
CRK Number: CRK000065640  
Active: 1  
CAS Number: 064742-54-7  
Chemical Name: MOTOR OIL  
EHS: 0  
EHS CAS Number: Not reported  
EHS Name: Not reported

193  
South  
1/8-1/4  
0.177 mi.  
933 ft.

**USPS FEDERAL WAY UST 4521**  
**32829 PACIFIC HWY S**  
**FEDERAL WAY, WA 98003**

**WA UST 1007068406**  
**WA ALLSITES N/A**  
**FINDS**  
**WA ASBESTOS**

**Actual:**  
**401 ft.**  
**Focus Map:**  
**4**

UST:  
Name: USPS FEDERAL WAY  
Address: 32829 PACIFIC HIGHWAY SOUTH  
City: FEDERAL WAY  
Zip: 98003  
Facility ID: 57634558  
Site Id: 4521

Map ID  
Direction  
Distance  
Elevation

MAP FINDINGS

Site

Database(s)

EDR ID Number  
EPA ID Number

**USPS FEDERAL WAY UST 4521 (Continued)**

**1007068406**

UBI: Not reported  
Phone Number: Not reported  
Decimal Latitude: 47.307772  
Decimal Longitude: -122.314023

Tank Name: 1  
Tag Number: Not reported  
Tank Status: Removed  
Tank Status Date: 08/06/1996  
Tank Install Date: 12/31/1964  
Tank Closure Date: Not reported  
Capacity Range: Not reported  
Tank Permit Expiration Date: Not reported  
Tank Upgrade Date: Not reported  
Tank Spill Prevention: Not reported  
Tank Overfill Prevention: Not reported  
Tank Material: Not reported  
Tank Construction: Not reported  
Tank Tightness Test: Not reported  
Tank Corrosion Protection: Not reported  
Tank Manifold: Not reported  
Tank Release Detection: Not reported  
Tank SFC Type: Not reported  
Pipe Material: Not reported  
Pipe Construction: Not reported  
Pipe Primary Release Detection: Not reported  
Pipe Second Release Detection: Not reported  
Pipe Corrosion Protection: Not reported  
Pipe Pumping System: Not reported  
Responsible Unit: Northwest  
Dispenser/Pump SFC Type: Not reported

**ALLSITES:**

Name: USPS FEDERAL WAY UST 4521  
Facility Id: 57634558

Interaction: 52757  
Interaction 1: I  
Interaction 2: UST  
Ecology Program: TOXICS  
Program Data: UST  
Facility Alt.: Not reported  
Program ID: 4521  
Date Interaction: 2000-02-29 00:00:00  
Date Interaction 3: Underground Storage Tank  
Latitude: 47.30776639599998  
Longitude: -122.31400818100001

**FINDS:**

Registry ID: 110015450055

Click Here:

**Environmental Interest/Information System:**

Washington Facility / Site Identification System (WA-FSIS) provides a means to query and display data maintained by the Washington



**USPS FEDERAL WAY UST 4521 (Continued)**

**1007068406**

Department of Ecology. This system contains key information for each facility/site that is currently, or has been, of interest to the Air Quality, Dam Safety, Hazardous Waste, Toxics Cleanup, and Water Quality Programs.

[Click this hyperlink](#) while viewing on your computer to access additional FINDS: detail in the EDR Site Report.

**ASBESTOS:**

Name:	Not reported
Address:	32829 PACIFIC HWY S ROOF
City,State,Zip:	FEDERAL WAY, WA 98003
Facility Type:	Commercial
Parent ID:	0
Form ID:	87122##1317Advan852188
Notice Date:	06/27/2014
Start Date:	07/07/2014
Completion Date:	07/10/2014
Initial:	1
Amended:	Not reported
On Hold:	Not reported
Off Hold:	Not reported
Emergency:	Not reported
Site Hours Start:	9am
Site Hours End:	3pm
Sunday:	Not reported
Monday:	1
Tuesday:	1
Wednesday:	1
Thursday:	1
Friday:	1
Saturday:	Not reported
Contractor ID:	Not reported
Phone:	360-357-5666
Job Site CAS:	Todd Venable
Project Form Email:	advanceenvironmental@comcast.net
Property Owner Name:	USPS
Property Owner Agent:	Not reported
Property Owner Company:	Advance Environmental Inc (ABCN00001317)
Property Owner Address:	32829 Pacific Hwy S
Property Owner City:	Federal Way
Property Owner State:	WA
Property Owner Zip4:	98003
Property Owner Phone:	Not reported
Job Site Room:	Roof
Facility Age:	Not reported
Facility Size:	Not reported
Facility Remodel:	Not reported
Facility Demo:	Not reported
Facility Repair:	1
Facility Maint:	Not reported
Removed:	1
Encapsulated:	Not reported
Quantity Sq Ft:	3000
Fireproofing:	Not reported
Popcorn Ceiling:	Not reported
CAB:	Not reported
Sheet Vinyl:	Not reported

Map ID  
Direction  
Distance  
Elevation

MAP FINDINGS

Site

Database(s)

EDR ID Number  
EPA ID Number

USPS FEDERAL WAY UST 4521 (Continued)

1007068406

Asbestos Paper: Not reported  
Boiler Insulation: Not reported  
Duct Paper: Not reported  
VAT: Not reported  
Roofing: 1  
Sq Ft Other: Not reported  
Sq Ft Other Text: Not reported  
Quantity Lin Ft: Not reported  
Mag Pipe Insulation: Not reported  
Air Cell Pipe Insulation: Not reported  
Ducting Insulation: Not reported  
Cement Asbestos Pipe: Not reported  
Mudded Pipe Insulation: Not reported  
Duct Tape: Not reported  
Lin Ft Other1: Not reported  
Lin Ft Other1 Text: Not reported  
Lin Ft Other2: Not reported  
Lin Ft Other2 Text: Not reported  
Indoors: Not reported  
Outdoors: 1  
Neg Pres Enclosure: Not reported  
Glove Bag: Not reported  
Mini Enclosure: Not reported  
Critical Barriers: Not reported  
Wrap And Cut: Not reported  
Wet Methods: 1  
HEPA Vacuum: 1  
MANUALMETHODS : 1  
Other CM1: Not reported  
Other CM1 Text: Not reported  
Other CM2: Not reported  
Other CM2 Text: Not reported  
Half Mask APR: 1  
Full Face APR: Not reported  
PAPR: Not reported  
Type C Continuous: Not reported  
Type C Pressure: Not reported  
Other Resp Pro: Not reported  
Other Resp Pro Text: Not reported  
Comments: Not reported  
Date Time Submitted: 2014-06-27 15:56:42  
Submitter IP Address: 50.132.21.124  
Region: 2  
UBI: 602306184  
Notice type: Initial  
Project Type: Roofing  
Supervisor: Todd Venable ()  
Supervisor Phone: Not reported  
Certificate Status: ACTIVE  
  
Name: Not reported  
Address: 32829 PACIFIC HWY S ROOF  
City,State,Zip: FEDERAL WAY, WA 98003  
Facility Type: Commercial  
Parent ID: 87122  
Form ID: 87638##1317Advan665123  
Notice Date: 07/10/2014

Map ID  
Direction  
Distance  
Elevation

MAP FINDINGS

Site

Database(s)

EDR ID Number  
EPA ID Number

USPS FEDERAL WAY UST 4521 (Continued)

1007068406

Start Date: 07/21/2014  
Completion Date: 07/23/2014  
Initial: Not reported  
Amended: 1  
On Hold: 1  
Off Hold: Not reported  
Emergency: Not reported  
Site Hours Start: 9am  
Site Hours End: 3pm  
Sunday: Not reported  
Monday: 1  
Tuesday: 1  
Wednesday: 1  
Thursday: 1  
Friday: 1  
Saturday: Not reported  
Contractor ID: Not reported  
Phone: 360-357-5666  
Job Site CAS: Todd Venable  
Project Form Email: advanceenvironmental@comcast.net  
Property Owner Name: USPS  
Property Owner Agent: Not reported  
Property Owner Company: Advance Environmental Inc (ABCN00001317)  
Property Owner Address: 32829 Pacific Hwy S  
Property Owner City: Federal Way  
Property Owner State: WA  
Property Owner Zip4: 98003  
Property Owner Phone: Not reported  
Job Site Room: Roof  
Facility Age: Not reported  
Facility Size: Not reported  
Facility Remodel: Not reported  
Facility Demo: Not reported  
Facility Repair: 1  
Facility Maint: Not reported  
Removed: 1  
Encapsulated: Not reported  
Quantity Sq Ft: 3000  
Fireproofing: Not reported  
Popcorn Ceiling: Not reported  
CAB: Not reported  
Sheet Vinyl: Not reported  
Asbestos Paper: Not reported  
Boiler Insulation: Not reported  
Duct Paper: Not reported  
VAT: Not reported  
Roofing: 1  
Sq Ft Other: Not reported  
Sq Ft Other Text: Not reported  
Quantity Lin Ft: Not reported  
Mag Pipe Insulation: Not reported  
Air Cell Pipe Insulation: Not reported  
Ducting Insulation: Not reported  
Cement Asbestos Pipe: Not reported  
Mudded Pipe Insulation: Not reported  
Duct Tape: Not reported  
Lin Ft Other1: Not reported

Map ID  
Direction  
Distance  
Elevation

MAP FINDINGS

Site

Database(s)

EDR ID Number  
EPA ID Number

USPS FEDERAL WAY UST 4521 (Continued)

1007068406

Lin Ft Other1 Text: Not reported  
Lin Ft Other2: Not reported  
Lin Ft Other2 Text: Not reported  
Indoors: Not reported  
Outdoors: 1  
Neg Pres Enclosure: Not reported  
Glove Bag: Not reported  
Mini Enclosure: Not reported  
Critical Barriers: Not reported  
Wrap And Cut: Not reported  
Wet Methods: 1  
HEPA Vacuum: 1  
MANUALMETHODS : 1  
Other CM1: Not reported  
Other CM1 Text: Not reported  
Other CM2: Not reported  
Other CM2 Text: Not reported  
Half Mask APR: 1  
Full Face APR: Not reported  
PAPR: Not reported  
Type C Continuous: Not reported  
Type C Pressure: Not reported  
Other Resp Pro: Not reported  
Other Resp Pro Text: Not reported  
Comments: ON hold with project beginning 7/21/2014  
Date Time Submitted: 2014-07-10 10:46:08  
Submitter IP Address: 50.132.21.124  
Region: 2  
UBI: 602306184  
Notice type: Initial  
Project Type: Roofing  
Supervisor: Todd Venable ()  
Supervisor Phone: Not reported  
Certificate Status: ACTIVE  
  
Name: Not reported  
Address: 32829 PACIFIC HWY S ROOF  
City,State,Zip: FEDERAL WAY, WA 98003  
Facility Type: Commercial  
Parent ID: 87122  
Form ID: 87947##1317Advan573086  
Notice Date: 07/17/2014  
Start Date: 07/28/2014  
Completion Date: 07/31/2014  
Initial: Not reported  
Amended: 1  
On Hold: 1  
Off Hold: Not reported  
Emergency: Not reported  
Site Hours Start: 9am  
Site Hours End: 3pm  
Sunday: Not reported  
Monday: 1  
Tuesday: 1  
Wednesday: 1  
Thursday: 1  
Friday: Not reported

Map ID  
Direction  
Distance  
Elevation

MAP FINDINGS

Site

Database(s)

EDR ID Number  
EPA ID Number

USPS FEDERAL WAY UST 4521 (Continued)

1007068406

Saturday:	Not reported
Contractor ID:	Not reported
Phone:	360-357-5666
Job Site CAS:	Todd Venable
Project Form Email:	advanceenvironmental@comcast.net
Property Owner Name:	USPS
Property Owner Agent:	Not reported
Property Owner Company:	Advance Environmental Inc (ABCN00001317)
Property Owner Address:	32829 Pacific Hwy S
Property Owner City:	Federal Way
Property Owner State:	WA
Property Owner Zip4:	98003
Property Owner Phone:	Not reported
Job Site Room:	Roof
Facility Age:	Not reported
Facility Size:	Not reported
Facility Remodel:	Not reported
Facility Demo:	Not reported
Facility Repair:	1
Facility Maint:	Not reported
Removed:	1
Encapsulated:	Not reported
Quantity Sq Ft:	3000
Fireproofing:	Not reported
Popcorn Ceiling:	Not reported
CAB:	Not reported
Sheet Vinyl:	Not reported
Asbestos Paper:	Not reported
Boiler Insulation:	Not reported
Duct Paper:	Not reported
VAT:	Not reported
Roofing:	1
Sq Ft Other:	Not reported
Sq Ft Other Text:	Not reported
Quantity Lin Ft:	Not reported
Mag Pipe Insulation:	Not reported
Air Cell Pipe Insulation:	Not reported
Ducting Insulation:	Not reported
Cement Asbestos Pipe:	Not reported
Mudded Pipe Insulation:	Not reported
Duct Tape:	Not reported
Lin Ft Other1:	Not reported
Lin Ft Other1 Text:	Not reported
Lin Ft Other2:	Not reported
Lin Ft Other2 Text:	Not reported
Indoors:	Not reported
Outdoors:	1
Neg Pres Enclosure:	Not reported
Glove Bag:	Not reported
Mini Enclosure:	Not reported
Critical Barriers:	Not reported
Wrap And Cut:	Not reported
Wet Methods:	1
HEPA Vacuum:	1
MANUALMETHODS :	1
Other CM1:	Not reported
Other CM1 Text:	Not reported

Map ID  
Direction  
Distance  
Elevation

MAP FINDINGS

Site

Database(s)

EDR ID Number  
EPA ID Number

USPS FEDERAL WAY UST 4521 (Continued)

1007068406

Other CM2: Not reported  
Other CM2 Text: Not reported  
Half Mask APR: 1  
Full Face APR: Not reported  
PAPR: Not reported  
Type C Continuous: Not reported  
Type C Pressure: Not reported  
Other Resp Pro: Not reported  
Other Resp Pro Text: Not reported  
Comments: ON hold with project beginning 7/21/2014, due to possible bad weather start date pushed back to 7/28/2014  
  
Date Time Submitted: 2014-07-17 14:16:13  
Submitter IP Address: 50.132.21.124  
Region: 2  
UBI: 602306184  
Notice type: Initial  
Project Type: Roofing  
Supervisor: Todd Venable ()  
Supervisor Phone: Not reported  
Certificate Status: ACTIVE  
  
Name: Not reported  
Address: 32829 PACIFIC HWY S ROOF  
City,State,Zip: FEDERAL WAY, WA 98003  
Facility Type: Commercial  
Parent ID: 87122  
Form ID: 88057##1317Advan633829  
Notice Date: 07/21/2014  
Start Date: 07/28/2014  
Completion Date: 07/31/2014  
Initial: Not reported  
Amended: 1  
On Hold: Not reported  
Off Hold: Not reported  
Emergency: Not reported  
Site Hours Start: 9am  
Site Hours End: 3pm  
Sunday: Not reported  
Monday: 1  
Tuesday: 1  
Wednesday: 1  
Thursday: 1  
Friday: Not reported  
Saturday: Not reported  
Contractor ID: Not reported  
Phone: 360-357-5666  
Job Site CAS: Todd Venable  
Project Form Email: advanceenvironmental@comcast.net  
Property Owner Name: USPS  
Property Owner Agent: Not reported  
Property Owner Company: Advance Environmental Inc (ABCN00001317)  
Property Owner Address: 32829 Pacific Hwy S  
Property Owner City: Federal Way  
Property Owner State: WA  
Property Owner Zip4: 98003  
Property Owner Phone: Not reported  
Job Site Room: Roof

Map ID  
Direction  
Distance  
Elevation

MAP FINDINGS

Site

Database(s)

EDR ID Number  
EPA ID Number

USPS FEDERAL WAY UST 4521 (Continued)

1007068406

Facility Age:	Not reported
Facility Size:	Not reported
Facility Remodel:	Not reported
Facility Demo:	Not reported
Facility Repair:	1
Facility Maint:	Not reported
Removed:	1
Encapsulated:	Not reported
Quantity Sq Ft:	3000
Fireproofing:	Not reported
Popcorn Ceiling:	Not reported
CAB:	Not reported
Sheet Vinyl:	Not reported
Asbestos Paper:	Not reported
Boiler Insulation:	Not reported
Duct Paper:	Not reported
VAT:	Not reported
Roofing:	1
Sq Ft Other:	Not reported
Sq Ft Other Text:	Not reported
Quantity Lin Ft:	Not reported
Mag Pipe Insulation:	Not reported
Air Cell Pipe Insulation:	Not reported
Ducting Insulation:	Not reported
Cement Asbestos Pipe:	Not reported
Mudded Pipe Insulation:	Not reported
Duct Tape:	Not reported
Lin Ft Other1:	Not reported
Lin Ft Other1 Text:	Not reported
Lin Ft Other2:	Not reported
Lin Ft Other2 Text:	Not reported
Indoors:	Not reported
Outdoors:	1
Neg Pres Enclosure:	Not reported
Glove Bag:	Not reported
Mini Enclosure:	Not reported
Critical Barriers:	Not reported
Wrap And Cut:	Not reported
Wet Methods:	1
HEPA Vacuum:	1
MANUALMETHODS :	1
Other CM1:	Not reported
Other CM1 Text:	Not reported
Other CM2:	Not reported
Other CM2 Text:	Not reported
Half Mask APR:	Not reported
Full Face APR:	Not reported
PAPR:	Not reported
Type C Continuous:	Not reported
Type C Pressure:	Not reported
Other Resp Pro:	1
Other Resp Pro Text:	None
Comments:	8hr Awareness Trained Workers, Supervised by 40-hr Asbestos Supervisor: Non-Friable Roofing
Date Time Submitted:	2014-07-21 11:56:54
Submitter IP Address:	50.132.21.124
Region:	2

Map ID  
Direction  
Distance  
Elevation

MAP FINDINGS

Site

Database(s)

EDR ID Number  
EPA ID Number

USPS FEDERAL WAY UST 4521 (Continued)

1007068406

UBI: 602306184  
Notice type: Initial  
Project Type: Roofing  
Supervisor: Todd Venable ()  
Supervisor Phone: Not reported  
Certificate Status: ACTIVE

Name: Not reported  
Address: 32829 PACIFIC HWY S ROOF  
City,State,Zip: FEDERAL WAY, WA 98003  
Facility Type: Commercial  
Parent ID: 87122  
Form ID: 88801##1317Advan588125  
Notice Date: 08/05/2014  
Start Date: 08/18/2014  
Completion Date: 08/18/2014  
Initial: Not reported  
Amended: Not reported  
On Hold: 1  
Off Hold: Not reported  
Emergency: Not reported  
Site Hours Start: 9am  
Site Hours End: 3pm  
Sunday: Not reported  
Monday: 1  
Tuesday: 1  
Wednesday: 1  
Thursday: 1  
Friday: Not reported  
Saturday: Not reported  
Contractor ID: Not reported  
Phone: 360-357-5666  
Job Site CAS: Todd Venable  
Project Form Email: advanceenvironmental@comcast.net  
Property Owner Name: USPS  
Property Owner Agent: Not reported  
Property Owner Company: Advance Environmental Inc (ABCN00001317)  
Property Owner Address: 32829 Pacific Hwy S  
Property Owner City: Federal Way  
Property Owner State: WA  
Property Owner Zip4: 98003  
Property Owner Phone: Not reported  
Job Site Room: Roof  
Facility Age: Not reported  
Facility Size: Not reported  
Facility Remodel: Not reported  
Facility Demo: Not reported  
Facility Repair: 1  
Facility Maint: Not reported  
Removed: 1  
Encapsulated: Not reported  
Quantity Sq Ft: 9000  
Fireproofing: Not reported  
Popcorn Ceiling: Not reported  
CAB: Not reported  
Sheet Vinyl: Not reported  
Asbestos Paper: Not reported



Map ID  
Direction  
Distance  
Elevation

MAP FINDINGS

Site

Database(s)

EDR ID Number  
EPA ID Number

USPS FEDERAL WAY UST 4521 (Continued)

1007068406

Boiler Insulation: Not reported  
Duct Paper: Not reported  
VAT: Not reported  
Roofing: 1  
Sq Ft Other: Not reported  
Sq Ft Other Text: Not reported  
Quantity Lin Ft: Not reported  
Mag Pipe Insulation: Not reported  
Air Cell Pipe Insulation: Not reported  
Ducting Insulation: Not reported  
Cement Asbestos Pipe: Not reported  
Mudded Pipe Insulation: Not reported  
Duct Tape: Not reported  
Lin Ft Other1: Not reported  
Lin Ft Other1 Text: Not reported  
Lin Ft Other2: Not reported  
Lin Ft Other2 Text: Not reported  
Indoors: Not reported  
Outdoors: 1  
Neg Pres Enclosure: Not reported  
Glove Bag: Not reported  
Mini Enclosure: Not reported  
Critical Barriers: Not reported  
Wrap And Cut: Not reported  
Wet Methods: 1  
HEPA Vacuum: 1  
MANUALMETHODS : 1  
Other CM1: Not reported  
Other CM1 Text: Not reported  
Other CM2: Not reported  
Other CM2 Text: Not reported  
Half Mask APR: 1  
Full Face APR: Not reported  
PAPR: Not reported  
Type C Continuous: Not reported  
Type C Pressure: Not reported  
Other Resp Pro: Not reported  
Other Resp Pro Text: Not reported  
Comments: ON hold with project beginning 7/21/2014, due to possible bad weather start date pushed back to 7/28/2014, new start date 8/18/2014  
Date Time Submitted: 2014-08-05 12:18:23  
Submitter IP Address: 50.132.21.124  
Region: 2  
UBI: 602306184  
Notice type: Initial  
Project Type: Roofing  
Supervisor: Todd Venable ()  
Supervisor Phone: Not reported  
Certificate Status: ACTIVE  
Name: Not reported  
Address: 32829 PACIFIC HWY S  
City,State,Zip: FEDERAL WAY, WA  
Facility Type: Not reported  
Parent ID: Not reported  
Form ID: 151305#1026760558  
Notice Date: 10/31/2019

Map ID  
Direction  
Distance  
Elevation

MAP FINDINGS

Site

Database(s)

EDR ID Number  
EPA ID Number

USPS FEDERAL WAY UST 4521 (Continued)

1007068406

Start Date:	11/08/2019
Completion Date:	11/08/2019
Initial:	Not reported
Amended:	Not reported
On Hold:	Not reported
Off Hold:	Not reported
Emergency:	Not reported
Site Hours Start:	Not reported
Site Hours End:	Not reported
Sunday:	Not reported
Monday:	Not reported
Tuesday:	Not reported
Wednesday:	Not reported
Thursday:	Not reported
Friday:	Not reported
Saturday:	Not reported
Contractor ID:	Not reported
Phone:	Not reported
Job Site CAS:	Not reported
Project Form Email:	Not reported
Property Owner Name:	Not reported
Property Owner Agent:	Not reported
Property Owner Company:	ALPINE ABATEMENT ASSOCIATES IN (BEND) (ABCN00001215)
Property Owner Address:	Not reported
Property Owner City:	Not reported
Property Owner State:	Not reported
Property Owner Zip4:	Not reported
Property Owner Phone:	Not reported
Job Site Room:	Not reported
Facility Age:	Not reported
Facility Size:	Not reported
Facility Remodel:	Not reported
Facility Demo:	Not reported
Facility Repair:	Not reported
Facility Maint:	Not reported
Removed:	Not reported
Encapsulated:	Not reported
Quantity Sq Ft:	Not reported
Fireproofing:	Not reported
Popcorn Ceiling:	Not reported
CAB:	Not reported
Sheet Vinyl:	Not reported
Asbestos Paper:	Not reported
Boiler Insulation:	Not reported
Duct Paper:	Not reported
VAT:	Not reported
Roofing:	Not reported
Sq Ft Other:	Not reported
Sq Ft Other Text:	Not reported
Quantity Lin Ft:	Not reported
Mag Pipe Insulation:	Not reported
Air Cell Pipe Insulation:	Not reported
Ducting Insulation:	Not reported
Cement Asbestos Pipe:	Not reported
Mudded Pipe Insulation:	Not reported
Duct Tape:	Not reported
Lin Ft Other1:	Not reported

Map ID  
Direction  
Distance  
Elevation

MAP FINDINGS

Site

Database(s)

EDR ID Number  
EPA ID Number

USPS FEDERAL WAY UST 4521 (Continued)

1007068406

Lin Ft Other1 Text:	Not reported
Lin Ft Other2:	Not reported
Lin Ft Other2 Text:	Not reported
Indoors:	Not reported
Outdoors:	Not reported
Neg Pres Enclosure:	Not reported
Glove Bag:	Not reported
Mini Enclosure:	Not reported
Critical Barriers:	Not reported
Wrap And Cut:	Not reported
Wet Methods:	Not reported
HEPA Vacuum:	Not reported
MANUALMETHODS :	Not reported
Other CM1:	Not reported
Other CM1 Text:	Not reported
Other CM2:	Not reported
Other CM2 Text:	Not reported
Half Mask APR:	Not reported
Full Face APR:	Not reported
PAPR:	Not reported
Type C Continuous:	Not reported
Type C Pressure:	Not reported
Other Resp Pro:	Not reported
Other Resp Pro Text:	Not reported
Comments:	Not reported
Date Time Submitted:	Not reported
Submitter IP Address:	Not reported
Region:	2
UBI:	601412388
Notice type:	Emergency
Project Type:	Other linear footage
Supervisor:	Cesar Lucas Fuentes (ABAS35564) , Riley Billings (ABAS29523)
Supervisor Phone:	Not reported
Certificate Status:	ACTIVE
Name:	Not reported
Address:	32829 PACIFIC HWY S
City,State,Zip:	FEDERAL WAY, WA
Facility Type:	Not reported
Parent ID:	Not reported
Form ID:	151305#1026760558
Notice Date:	12/03/2019
Start Date:	11/08/2019
Completion Date:	11/08/2019
Initial:	Not reported
Amended:	Not reported
On Hold:	Not reported
Off Hold:	Not reported
Emergency:	Not reported
Site Hours Start:	Not reported
Site Hours End:	Not reported
Sunday:	Not reported
Monday:	Not reported
Tuesday:	Not reported
Wednesday:	Not reported
Thursday:	Not reported
Friday:	Not reported

Map ID  
Direction  
Distance  
Elevation

MAP FINDINGS

Site

Database(s)

EDR ID Number  
EPA ID Number

USPS FEDERAL WAY UST 4521 (Continued)

1007068406

Saturday:	Not reported
Contractor ID:	Not reported
Phone:	Not reported
Job Site CAS:	Not reported
Project Form Email:	Not reported
Property Owner Name:	Not reported
Property Owner Agent:	Not reported
Property Owner Company:	ALPINE ABATEMENT ASSOCIATES IN (BEND) (ABCN00001215)
Property Owner Address:	Not reported
Property Owner City:	Not reported
Property Owner State:	Not reported
Property Owner Zip4:	Not reported
Property Owner Phone:	Not reported
Job Site Room:	Not reported
Facility Age:	Not reported
Facility Size:	Not reported
Facility Remodel:	Not reported
Facility Demo:	Not reported
Facility Repair:	Not reported
Facility Maint:	Not reported
Removed:	Not reported
Encapsulated:	Not reported
Quantity Sq Ft:	Not reported
Fireproofing:	Not reported
Popcorn Ceiling:	Not reported
CAB:	Not reported
Sheet Vinyl:	Not reported
Asbestos Paper:	Not reported
Boiler Insulation:	Not reported
Duct Paper:	Not reported
VAT:	Not reported
Roofing:	Not reported
Sq Ft Other:	Not reported
Sq Ft Other Text:	Not reported
Quantity Lin Ft:	Not reported
Mag Pipe Insulation:	Not reported
Air Cell Pipe Insulation:	Not reported
Ducting Insulation:	Not reported
Cement Asbestos Pipe:	Not reported
Mudded Pipe Insulation:	Not reported
Duct Tape:	Not reported
Lin Ft Other1:	Not reported
Lin Ft Other1 Text:	Not reported
Lin Ft Other2:	Not reported
Lin Ft Other2 Text:	Not reported
Indoors:	Not reported
Outdoors:	Not reported
Neg Pres Enclosure:	Not reported
Glove Bag:	Not reported
Mini Enclosure:	Not reported
Critical Barriers:	Not reported
Wrap And Cut:	Not reported
Wet Methods:	Not reported
HEPA Vacuum:	Not reported
MANUALMETHODS :	Not reported
Other CM1:	Not reported
Other CM1 Text:	Not reported

Map ID  
 Direction  
 Distance  
 Elevation

MAP FINDINGS

Site

Database(s)

EDR ID Number  
 EPA ID Number

**USPS FEDERAL WAY UST 4521 (Continued)**

**1007068406**

Other CM2: Not reported  
 Other CM2 Text: Not reported  
 Half Mask APR: Not reported  
 Full Face APR: Not reported  
 PAPR: Not reported  
 Type C Continuous: Not reported  
 Type C Pressure: Not reported  
 Other Resp Pro: Not reported  
 Other Resp Pro Text: Not reported  
 Comments: Not reported  
 Date Time Submitted: Not reported  
 Submitter IP Address: Not reported  
 Region: 2  
 UBI: 601412388  
 Notice type: Emergency  
 Project Type: Other linear footage  
 Supervisor: Cesar Lucas Fuentes (ABAS35564) , Riley Billings (ABAS29523)  
 Supervisor Phone: Not reported  
 Certificate Status: ACTIVE

**194  
 ESE  
 1/8-1/4  
 0.182 mi.  
 963 ft.**

**4311 S. 321ST STREET  
 4311 S. 321ST STREET  
 AUBURN, WA 98001**

**US BROWNFIELDS 1023618829  
 FINDS N/A**

**Actual:  
 369 ft.  
 Focus Map:  
 6**

**US BROWNFIELDS:**  
 Name: 4311 S. 321ST STREET  
 Address: 4311 S. 321ST STREET  
 City,State,Zip: AUBURN, WA 98001  
 Recipient Name: Public Health - Seattle & King County  
 Grant Type: Assessment  
 Property Number: 15210490023  
 Parcel size: 1  
 Latitude: 47.314203  
 Longitude: -122.279978  
 HCM Label: -  
 Map Scale: -  
 Point of Reference: -  
 Highlights: -  
 Datum: World Geodetic System of 1984  
 Acres Property ID: 84421  
 IC Data Access: -  
 Start Date: -  
 Redev Completion Date: -  
 Completed Date: -  
 Acres Cleaned Up: -  
 Cleanup Funding: -  
 Cleanup Funding Source: -  
 Assessment Funding: -  
 Assessment Funding Source: -  
 Redevelopment Funding: -  
 Redev. Funding Source: -  
 Redev. Funding Entity Name: -  
 Redevelopment Start Date: -  
 Assessment Funding Entity: -  
 Cleanup Funding Entity: -  
 Grant Type: -

Map ID  
Direction  
Distance  
Elevation

MAP FINDINGS

Site

Database(s)

EDR ID Number  
EPA ID Number

4311 S. 321ST STREET (Continued)

1023618829

Accomplishment Type:	Phase I Environmental Assessment
Accomplishment Count:	N
Cooperative Agreement Number:	97093402
Start Date:	06/06/2008
Ownership Entity:	Private
Completion Date:	06/06/2008
Current Owner:	Sang Yu Sim
Did Owner Change:	N
Cleanup Required:	Y
Video Available:	-
Photo Available:	-
Institutional Controls Required:	-
IC Category Proprietary Controls:	-
IC Cat. Info. Devices:	-
IC Cat. Gov. Controls:	-
IC Cat. Enforcement Permit Tools:	-
IC in place date:	-
IC in place:	-
State/tribal program date:	-
State/tribal program ID:	-
State/tribal NFA date:	-
Air cleaned:	-
Asbestos found:	-
Asbestos cleaned:	-
Controlled substance found:	Y
Controlled substance cleaned:	-
Drinking water affected:	-
Drinking water cleaned:	-
Groundwater affected:	-
Groundwater cleaned:	-
Lead contaminant found:	-
Lead cleaned up:	-
No media affected:	Not reported
Unknown media affected:	Y
Other cleaned up:	-
Other metals found:	-
Other metals cleaned:	-
Other contaminants found:	-
Other contams found description:	-
PAHs found:	-
PAHs cleaned up:	-
PCBs found:	-
PCBs cleaned up:	-
Petro products found:	-
Petro products cleaned:	-
Sediments found:	-
Sediments cleaned:	-
Soil affected:	-
Soil cleaned up:	-
Surface water cleaned:	-
VOCs found:	-
VOCs cleaned:	-
Cleanup other description:	-
Num. of cleanup and re-dev. jobs:	-
Past use greenspace acreage:	-
Past use residential acreage:	1
Surface Water:	-

Map ID  
Direction  
Distance  
Elevation

MAP FINDINGS

Site

Database(s)

EDR ID Number  
EPA ID Number

**4311 S. 321ST STREET (Continued)**

**1023618829**

Past use commercial acreage: -  
Past use industrial acreage: -  
Future use greenspace acreage: -  
Future use residential acreage: -  
Future use commercial acreage: -  
Future use industrial acreage: -  
Superfund Fed. landowner flag: -  
Arsenic cleaned up: -  
Cadmium cleaned up: -  
Chromium cleaned up: -  
Copper cleaned up: -  
Iron cleaned up: -  
mercury cleaned up: -  
Nickel Cleaned Up: -  
No clean up: -  
Pesticides cleaned up: -  
Selenium cleaned up: -  
SVOCs cleaned up: -  
Unknown clean up: -  
Arsenic contaminant found: -  
Cadmium contaminant found: -  
Chromium contaminant found: -  
Copper contaminant found: -  
Iron contaminant found: -  
Mercury contaminant found: -  
Nickel contaminant found: -  
No contaminant found: -  
Pesticides contaminant found: -  
Selenium contaminant found: -  
SVOCs contaminant found: -  
Unknown contaminant found: -  
Future Use: Multistory -  
Media affected Bluiding Material: -  
Media affected indoor air: -  
Building material media cleaned up: -  
Indoor air media cleaned up: -  
Unknown media cleaned up: -  
Past Use: Multistory Not reported  
Property Description: single family home, several outbuildings, vehicles, septic system and surrounding system.  
Below Poverty Number: 128  
Below Poverty Percent: 5.9  
Meidan Income: 1718  
Meidan Income Number: 447  
Meidan Income Percent: 20.62  
Vacant Housing Number: 17  
Vacant Housing Percent: 2.23  
Unemployed Number: 175  
Unemployed Percent: 8.07

**FINDS:**

Registry ID: 110060637271

Click Here:

Environmental Interest/Information System:

US EPA Assessment, Cleanup and Redevelopment Exchange System (ACRES)

Map ID  
 Direction  
 Distance  
 Elevation

MAP FINDINGS

Site

Database(s)

EDR ID Number  
 EPA ID Number

**4311 S. 321ST STREET (Continued)**

**1023618829**

is an federal online database for Brownfields Grantees to electronically submit data directly to EPA.

[Click this hyperlink](#) while viewing on your computer to access additional FINDS: detail in the EDR Site Report.

**195**  
**North**  
**1/8-1/4**  
**0.190 mi.**  
**1002 ft.**

**TOWN SQUARE PARK**  
**31600 20TH AVE S**  
**FEDERAL WAY, WA 98003**

**WA ALLSITES S117804762**  
**N/A**

**Actual:**  
**463 ft.**  
**Focus Map:**  
**5**

**ALLSITES:**

Name:	TOWN SQUARE PARK
Facility Id:	17119
Interaction:	113069
Interaction 1:	A
Interaction 2:	CONSTSWGP
Ecology Program:	WATQUAL
Program Data:	PARIS
Facility Alt.:	Town Square Park
Program ID:	WAR303013
Date Interaction:	2015-04-28 00:00:00
Date Interaction 3:	Construction SW GP
Latitude:	47.318032682000002
Longitude:	-122.307165032

**AJ196**  
**SE**  
**1/8-1/4**  
**0.191 mi.**  
**1011 ft.**

**WA AGR M FEDERAL WAY 1**  
**32901B WEYERHAEUSER WAY S**  
**FEDERAL WAY, WA 98003**

**WA ALLSITES S121970055**  
**N/A**

**Site 1 of 8 in cluster AJ**

**Actual:**  
**447 ft.**  
**Focus Map:**  
**5**

**ALLSITES:**

Name:	WA AGR M FEDERAL WAY 1
Facility Id:	2864276
Interaction:	11486
Interaction 1:	I
Interaction 2:	HWG
Ecology Program:	HAZWASTE
Program Data:	TURBOWASTE
Facility Alt.:	Not reported
Program ID:	WAH000021466
Date Interaction:	2003-08-18 00:00:00
Date Interaction 3:	Hazardous Waste Generator
Latitude:	47.288894395
Longitude:	-122.292405188



Map ID  
 Direction  
 Distance  
 Elevation

MAP FINDINGS

Site

Database(s)

EDR ID Number  
 EPA ID Number

AJ197  
 SE  
 1/8-1/4  
 0.191 mi.  
 1011 ft.  
 Actual:  
 447 ft.  
 Focus Map:  
 5

**WEYERHAEUSER TECHNOLOGY CENTER**  
**32901 WEYERHAEUSER WAY S**  
**FEDERAL WAY, WA 98001**  
 Site 2 of 8 in cluster AJ

RCRA-SQG 1000706773  
 WA ALLSITES WAD980738033  
 ICIS  
 FINDS  
 ECHO  
 WA ASBESTOS  
 CA HAZNET  
 NY MANIFEST  
 WA MANIFEST

RCRA-SQG:

Date Form Received by Agency:	2020-02-25 00:00:00.0
Handler Name:	WEYERHAEUSER TECHNOLOGY CENTER
Handler Address:	32901 WEYERHAEUSER WAY S
Handler City,State,Zip:	FEDERAL WAY, WA 98001
EPA ID:	WAD980738033
Contact Name:	ERIK PARKER
Contact Address:	32901 WEYERHAEUSER WY S
Contact City,State,Zip:	FEDERAL WAY, WA 98001
Contact Telephone:	253-924-6413
Contact Fax:	Not reported
Contact Email:	ERIK.PARKER@WEYERHAEUSER.COM
Contact Title:	SAFETY & HAZARDOUS WASTE COORDINATOR
EPA Region:	10
Land Type:	Private
Federal Waste Generator Description:	Small Quantity Generator
Non-Notifier:	Not reported
Biennial Report Cycle:	Not reported
Accessibility:	Not reported
Active Site Indicator:	Handler Activities
State District Owner:	WA
State District:	NWRO
Mailing Address:	32901 WEYERHAEUSER WY S
Mailing City,State,Zip:	FEDERAL WAY, WA 98063
Owner Name:	FEDERAL WAY CAMPUS LLC
Owner Type:	Private
Operator Name:	WEYERHAEUSER COMPANY
Operator Type:	Private
Short-Term Generator Activity:	No
Importer Activity:	No
Mixed Waste Generator:	No
Transporter Activity:	No
Transfer Facility Activity:	No
Recycler Activity with Storage:	No
Small Quantity On-Site Burner Exemption:	No
Smelting Melting and Refining Furnace Exemption:	No
Underground Injection Control:	No
Off-Site Waste Receipt:	No
Universal Waste Indicator:	No
Universal Waste Destination Facility:	No
Federal Universal Waste:	No
Active Site Fed-Reg Treatment Storage and Disposal Facility:	Not reported
Active Site Converter Treatment storage and Disposal Facility:	Not reported
Active Site State-Reg Treatment Storage and Disposal Facility:	Not reported
Active Site State-Reg Handler:	---
Federal Facility Indicator:	Not reported
Hazardous Secondary Material Indicator:	N
Sub-Part K Indicator:	Not reported
Commercial TSD Indicator:	No

Map ID  
Direction  
Distance  
Elevation

MAP FINDINGS

Site

Database(s)

EDR ID Number  
EPA ID Number

**WEYERHAEUSER TECHNOLOGY CENTER (Continued)**

**1000706773**

Treatment Storage and Disposal Type:	Not reported
2018 GPRA Permit Baseline:	Not on the Baseline
2018 GPRA Renewals Baseline:	Not on the Baseline
Permit Renewals Workload Universe:	Not reported
Permit Workload Universe:	Not reported
Permit Progress Universe:	Not reported
Post-Closure Workload Universe:	Not reported
Closure Workload Universe:	Not reported
202 GPRA Corrective Action Baseline:	No
Corrective Action Workload Universe:	No
Subject to Corrective Action Universe:	No
Non-TSDFs Where RCRA CA has Been Imposed Universe:	No
TSDFs Potentially Subject to CA Under 3004 (u)/(v) Universe:	No
TSDFs Only Subject to CA under Discretionary Auth Universe:	No
Corrective Action Priority Ranking:	No NCAPS ranking
Environmental Control Indicator:	No
Institutional Control Indicator:	No
Human Exposure Controls Indicator:	N/A
Groundwater Controls Indicator:	N/A
Operating TSDF Universe:	Not reported
Full Enforcement Universe:	Not reported
Significant Non-Complier Universe:	No
Unaddressed Significant Non-Complier Universe:	No
Addressed Significant Non-Complier Universe:	No
Significant Non-Complier With a Compliance Schedule Universe:	No
Financial Assurance Required:	Not reported
Handler Date of Last Change:	2020-07-21 11:47:48.0
Recognized Trader-Importer:	No
Recognized Trader-Exporter:	No
Importer of Spent Lead Acid Batteries:	No
Exporter of Spent Lead Acid Batteries:	No
Recycler Activity Without Storage:	No
Manifest Broker:	No
Sub-Part P Indicator:	No

Biennial: List of Years

Year: 2017

[Click Here for Biennial Reporting System Data:](#)

Year: 2015

[Click Here for Biennial Reporting System Data:](#)

Year: 2013

[Click Here for Biennial Reporting System Data:](#)

Year: 2011

[Click Here for Biennial Reporting System Data:](#)

Year: 2009

[Click Here for Biennial Reporting System Data:](#)

Year: 2007

[Click Here for Biennial Reporting System Data:](#)

Year: 2005

Map ID  
Direction  
Distance  
Elevation

MAP FINDINGS

Site

Database(s)

EDR ID Number  
EPA ID Number

**WEYERHAEUSER TECHNOLOGY CENTER (Continued)**

**1000706773**

[Click Here for Biennial Reporting System Data:](#)

Year: 2003

[Click Here for Biennial Reporting System Data:](#)

Year: 2001

[Click Here for Biennial Reporting System Data:](#)

**Hazardous Waste Summary:**

Waste Code:	D001
Waste Description:	IGNITABLE WASTE
Waste Code:	D002
Waste Description:	CORROSIVE WASTE
Waste Code:	D003
Waste Description:	REACTIVE WASTE
Waste Code:	D004
Waste Description:	ARSENIC
Waste Code:	D005
Waste Description:	BARIUM
Waste Code:	D006
Waste Description:	CADMIUM
Waste Code:	D007
Waste Description:	CHROMIUM
Waste Code:	D008
Waste Description:	LEAD
Waste Code:	D009
Waste Description:	MERCURY
Waste Code:	D010
Waste Description:	SELENIUM
Waste Code:	D011
Waste Description:	SILVER
Waste Code:	D018
Waste Description:	BENZENE
Waste Code:	D022
Waste Description:	CHLOROFORM
Waste Code:	D027
Waste Description:	1,4-DICHLOROBENZENE
Waste Code:	D035
Waste Description:	METHYL ETHYL KETONE
Waste Code:	F001
Waste Description:	THE FOLLOWING SPENT HALOGENATED SOLVENTS USED IN DEGREASING:

Map ID  
Direction  
Distance  
Elevation

MAP FINDINGS

Site

Database(s)

EDR ID Number  
EPA ID Number

WEYERHAEUSER TECHNOLOGY CENTER (Continued)

1000706773

TETRACHLOROETHYLENE, TRICHLORETHYLENE, METHYLENE CHLORIDE, 1,1,1-TRICHLOROETHANE, CARBON TETRACHLORIDE AND CHLORINATED FLUOROCARBONS; ALL SPENT SOLVENT MIXTURES/BLENDS USED IN DEGREASING CONTAINING, BEFORE USE, A TOTAL OF TEN PERCENT OR MORE (BY VOLUME) OF ONE OR MORE OF THE ABOVE HALOGENATED SOLVENTS OR THOSE SOLVENTS LISTED IN F002, F004, AND F005; AND STILL BOTTOMS FROM THE RECOVERY OF THESE SPENT SOLVENTS AND SPENT SOLVENT MIXTURES.

Waste Code:  
Waste Description:

F002  
THE FOLLOWING SPENT HALOGENATED SOLVENTS: TETRACHLOROETHYLENE, METHYLENE CHLORIDE, TRICHLOROETHYLENE, 1,1,1-TRICHLOROETHANE, CHLOROBENZENE, 1,1,2-TRICHLORO-1,2,2-TRIFLUOROETHANE, ORTHO-DICHLOROBENZENE, TRICHLOROFLUOROMETHANE, AND 1,1,2, TRICHLOROETHANE; ALL SPENT SOLVENT MIXTURES/BLENDS CONTAINING, BEFORE USE, A TOTAL OF TEN PERCENT OR MORE (BY VOLUME) OF ONE OR MORE OF THE ABOVE HALOGENATED SOLVENTS OR THOSE SOLVENTS LISTED IN F001, F004, AND F005; AND STILL BOTTOMS FROM THE RECOVERY OF THESE SPENT SOLVENTS AND SPENT SOLVENT MIXTURES.

Waste Code:  
Waste Description:

F003  
THE FOLLOWING SPENT NONHALOGENATED SOLVENTS: XYLENE, ACETONE, ETHYL ACETATE, ETHYL BENZENE, ETHYL ETHER, METHYL ISOBUTYL KETONE, N-BUTYL ALCOHOL, CYCLOHEXANONE, AND METHANOL; ALL SPENT SOLVENT MIXTURES/BLENDS CONTAINING, BEFORE USE, ONLY THE ABOVE SPENT NONHALOGENATED SOLVENTS; AND ALL SPENT SOLVENT MIXTURES/BLENDS CONTAINING, BEFORE USE, ONE OR MORE OF THE ABOVE NONHALOGENATED SOLVENTS, AND A TOTAL OF TEN PERCENT OR MORE (BY VOLUME) OF ONE OR MORE OF THOSE SOLVENTS LISTED IN F001, F002, F004, AND F005; AND STILL BOTTOMS FROM THE RECOVERY OF THESE SPENT SOLVENTS AND SPENT SOLVENT MIXTURES.

Waste Code:  
Waste Description:

F005  
THE FOLLOWING SPENT NONHALOGENATED SOLVENTS: TOLUENE, METHYL ETHYL KETONE, CARBON DISULFIDE, ISOBUTANOL, PYRIDINE, BENZENE, 2-ETHOXYETHANOL, AND 2-NITROPROPANE; ALL SPENT SOLVENT MIXTURES/BLENDS CONTAINING, BEFORE USE, A TOTAL OF TEN PERCENT OR MORE (BY VOLUME) OF ONE OR MORE OF THE ABOVE NONHALOGENATED SOLVENTS OR THOSE SOLVENTS LISTED IN F001, F002, OR F004; AND STILL BOTTOMS FROM THE RECOVERY OF THESE SPENT SOLVENTS AND SPENT SOLVENT MIXTURES.

Waste Code:  
Waste Description:

P012  
ARSENIC OXIDE AS2O3 (OR) ARSENIC TRIOXIDE

Waste Code:  
Waste Description:

P022  
CARBON DISULFIDE

Waste Code:  
Waste Description:

P120  
VANADIUM OXIDE V2O5 (OR) VANADIUM PENTOXIDE

Waste Code:  
Waste Description:

U001  
ACETALDEHYDE (I) (OR) ETHANAL (I)

Waste Code:  
Waste Description:

U002  
2-PROPANONE (I) (OR) ACETONE (I)

Waste Code:  
Waste Description:

U003  
ACETONITRILE (I,T)

Map ID  
Direction  
Distance  
Elevation

MAP FINDINGS

Site

Database(s)

EDR ID Number  
EPA ID Number

**WEYERHAEUSER TECHNOLOGY CENTER (Continued)**

**1000706773**

Waste Code:	U007
Waste Description:	2-PROPENAMIDE (OR) ACRYLAMIDE
Waste Code:	U012
Waste Description:	ANILINE (I,T) (OR) BENZENAMINE (I,T)
Waste Code:	U041
Waste Description:	EPICHLOROHYDRIN (OR) OXIRANE, (CHLOROMETHYL)-
Waste Code:	U044
Waste Description:	CHLOROFORM (OR) METHANE, TRICHLORO-
Waste Code:	U053
Waste Description:	2-BUTENAL (OR) CROTONALDEHYDE
Waste Code:	U103
Waste Description:	DIMETHYL SULFATE (OR) SULFURIC ACID, DIMETHYL ESTER
Waste Code:	U108
Waste Description:	1,4-DIETHYLENEOXIDE (OR) 1,4-DIOXANE
Waste Code:	U125
Waste Description:	2-FURANCARBOXALDEHYDE (I) (OR) FURFURAL (I)
Waste Code:	U188
Waste Description:	PHENOL
Waste Code:	U219
Waste Description:	THIOUREA
Waste Code:	U244
Waste Description:	THIOPEROXYDICARBONIC DIAMIDE [(H2N)C(S)]2S2, TETRAMETHYL- (OR) THIRAM

Handler - Owner Operator:

Owner/Operator Indicator:	Owner
Owner/Operator Name:	WEYERHAEUSER COMPANY NR
Legal Status:	Private
Date Became Current:	Not reported
Date Ended Current:	Not reported
Owner/Operator Address:	CH 1L30
Owner/Operator City,State,Zip:	FEDERAL WAY, WA 98063-9777
Owner/Operator Telephone:	253-924-3774
Owner/Operator Telephone Ext:	Not reported
Owner/Operator Fax:	Not reported
Owner/Operator Email:	Not reported

Owner/Operator Indicator:	Operator
Owner/Operator Name:	MILES D
Legal Status:	Private
Date Became Current:	1997-01-01 00:00:00.
Date Ended Current:	Not reported
Owner/Operator Address:	CH 5J
Owner/Operator City,State,Zip:	FEDERAL WAY, WA 98063-9777
Owner/Operator Telephone:	253-924-2641
Owner/Operator Telephone Ext:	Not reported
Owner/Operator Fax:	Not reported
Owner/Operator Email:	Not reported

Map ID  
Direction  
Distance  
Elevation

MAP FINDINGS

Site

Database(s)

EDR ID Number  
EPA ID Number

**WEYERHAEUSER TECHNOLOGY CENTER (Continued)**

**1000706773**

Owner/Operator Indicator: Operator  
Owner/Operator Name: WEYERHAEUSER TECHNOLOGY CENTER  
Legal Status: Private  
Date Became Current: Not reported  
Date Ended Current: Not reported  
Owner/Operator Address: 32901 WEYERHAEUSER WAY S  
Owner/Operator City,State,Zip: FEDERAL WAY, WA 98003  
Owner/Operator Telephone: 000-000-0000  
Owner/Operator Telephone Ext: Not reported  
Owner/Operator Fax: Not reported  
Owner/Operator Email: Not reported

Owner/Operator Indicator: Owner  
Owner/Operator Name: WEYERHAEUSER TECHNOLOGY CENTER  
Legal Status: Private  
Date Became Current: Not reported  
Date Ended Current: Not reported  
Owner/Operator Address: 32901 WEYERHAEUSER WAY S  
Owner/Operator City,State,Zip: FEDERAL WAY, WA 98003  
Owner/Operator Telephone: 000-000-0000  
Owner/Operator Telephone Ext: Not reported  
Owner/Operator Fax: Not reported  
Owner/Operator Email: Not reported

Owner/Operator Indicator: Operator  
Owner/Operator Name: WEYERHAEUSER TECHNOLOGY CENTER  
Legal Status: Private  
Date Became Current: Not reported  
Date Ended Current: Not reported  
Owner/Operator Address: 32901 WEYERHAEUSER WAY S  
Owner/Operator City,State,Zip: FEDERAL WAY, WA 98003  
Owner/Operator Telephone: 000-000-0000  
Owner/Operator Telephone Ext: Not reported  
Owner/Operator Fax: Not reported  
Owner/Operator Email: Not reported

Owner/Operator Indicator: Owner  
Owner/Operator Name: WEYERHAEUSER TECHNOLOGY CENTER  
Legal Status: Private  
Date Became Current: Not reported  
Date Ended Current: Not reported  
Owner/Operator Address: 32901 WEYERHAEUSER WAY S  
Owner/Operator City,State,Zip: FEDERAL WAY, WA 98003  
Owner/Operator Telephone: 000-000-0000  
Owner/Operator Telephone Ext: Not reported  
Owner/Operator Fax: Not reported  
Owner/Operator Email: Not reported

Owner/Operator Indicator: Owner  
Owner/Operator Name: WEYERHAEUSER TECHNOLOGY CENTER  
Legal Status: Private  
Date Became Current: Not reported  
Date Ended Current: Not reported  
Owner/Operator Address: 32901 WEYERHAEUSER WAY S  
Owner/Operator City,State,Zip: FEDERAL WAY, WA 98003  
Owner/Operator Telephone: 000-000-0000  
Owner/Operator Telephone Ext: Not reported

Map ID  
Direction  
Distance  
Elevation

MAP FINDINGS

Site

Database(s)

EDR ID Number  
EPA ID Number

**WEYERHAEUSER TECHNOLOGY CENTER (Continued)**

**1000706773**

Owner/Operator Fax: Not reported  
Owner/Operator Email: Not reported

Owner/Operator Indicator: Owner  
Owner/Operator Name: WEYERHAEUSER TECHNOLOGY CENTER  
Legal Status: Private  
Date Became Current: Not reported  
Date Ended Current: Not reported  
Owner/Operator Address: 32901 WEYERHAEUSER WAY S  
Owner/Operator City,State,Zip: FEDERAL WAY, WA 98003  
Owner/Operator Telephone: 000-000-0000  
Owner/Operator Telephone Ext: Not reported  
Owner/Operator Fax: Not reported  
Owner/Operator Email: Not reported

Owner/Operator Indicator: Operator  
Owner/Operator Name: WEYERHAEUSER COMPANY  
Legal Status: Private  
Date Became Current: Not reported  
Date Ended Current: Not reported  
Owner/Operator Address: 33663 WEYERHAEUSER WAY SOUTH  
Owner/Operator City,State,Zip: FEDERAL WAY, WA 98003  
Owner/Operator Telephone: 000-000-0000  
Owner/Operator Telephone Ext: Not reported  
Owner/Operator Fax: Not reported  
Owner/Operator Email: Not reported

Owner/Operator Indicator: Owner  
Owner/Operator Name: WEYERHAEUSER TECHNOLOGY CENTER  
Legal Status: Private  
Date Became Current: Not reported  
Date Ended Current: Not reported  
Owner/Operator Address: 32901 WEYERHAEUSER WAY S  
Owner/Operator City,State,Zip: FEDERAL WAY, WA 98003  
Owner/Operator Telephone: 000-000-0000  
Owner/Operator Telephone Ext: Not reported  
Owner/Operator Fax: Not reported  
Owner/Operator Email: Not reported

Owner/Operator Indicator: Owner  
Owner/Operator Name: WEYERHAEUSER COMPANY  
Legal Status: Private  
Date Became Current: 2001-03-01 00:00:00.  
Date Ended Current: Not reported  
Owner/Operator Address: CH 3G18  
Owner/Operator City,State,Zip: FEDERAL WAY, WA 98063  
Owner/Operator Telephone: 253-924-2289  
Owner/Operator Telephone Ext: Not reported  
Owner/Operator Fax: Not reported  
Owner/Operator Email: Not reported

Owner/Operator Indicator: Owner  
Owner/Operator Name: WEYERHAEUSER COMPANY  
Legal Status: Private  
Date Became Current: Not reported  
Date Ended Current: Not reported  
Owner/Operator Address: CH 3G18

Map ID  
Direction  
Distance  
Elevation

MAP FINDINGS

Site

Database(s)

EDR ID Number  
EPA ID Number

**WEYERHAEUSER TECHNOLOGY CENTER (Continued)**

**1000706773**

Owner/Operator City,State,Zip: FEDERAL WAY, WA 98063  
Owner/Operator Telephone: 253-924-2289  
Owner/Operator Telephone Ext: Not reported  
Owner/Operator Fax: Not reported  
Owner/Operator Email: Not reported

Owner/Operator Indicator: Owner  
Owner/Operator Name: WEYERHAEUSER COMPANY  
Legal Status: Private  
Date Became Current: 2001-03-01 00:00:00.  
Date Ended Current: Not reported  
Owner/Operator Address: CH 3G18  
Owner/Operator City,State,Zip: FEDERAL WAY, WA 98063  
Owner/Operator Telephone: 253-924-2289  
Owner/Operator Telephone Ext: Not reported  
Owner/Operator Fax: Not reported  
Owner/Operator Email: Not reported

Owner/Operator Indicator: Operator  
Owner/Operator Name: WEYERHAEUSER COMPANY  
Legal Status: Private  
Date Became Current: Not reported  
Date Ended Current: Not reported  
Owner/Operator Address: CH 5J  
Owner/Operator City,State,Zip: FEDERAL WAY, WA 98063  
Owner/Operator Telephone: 253-924-2641  
Owner/Operator Telephone Ext: Not reported  
Owner/Operator Fax: Not reported  
Owner/Operator Email: Not reported

Owner/Operator Indicator: Operator  
Owner/Operator Name: WEYERHAEUSER COMPANY  
Legal Status: Private  
Date Became Current: Not reported  
Date Ended Current: Not reported  
Owner/Operator Address: CH 5J  
Owner/Operator City,State,Zip: FEDERAL WAY, WA 98063  
Owner/Operator Telephone: 253-924-2641  
Owner/Operator Telephone Ext: Not reported  
Owner/Operator Fax: Not reported  
Owner/Operator Email: Not reported

Owner/Operator Indicator: Operator  
Owner/Operator Name: WEYERHAEUSER COMPANY  
Legal Status: Private  
Date Became Current: Not reported  
Date Ended Current: Not reported  
Owner/Operator Address: CH 5J  
Owner/Operator City,State,Zip: FEDERAL WAY, WA 98063  
Owner/Operator Telephone: 253-924-2641  
Owner/Operator Telephone Ext: Not reported  
Owner/Operator Fax: Not reported  
Owner/Operator Email: Not reported

Owner/Operator Indicator: Owner  
Owner/Operator Name: FEDERAL WAY CAMPUS LLC  
Legal Status: Private



Map ID  
Direction  
Distance  
Elevation

MAP FINDINGS

Site

Database(s)

EDR ID Number  
EPA ID Number

**WEYERHAEUSER TECHNOLOGY CENTER (Continued)**

**1000706773**

Date Became Current:	2016-02-09 00:00:00.
Date Ended Current:	Not reported
Owner/Operator Address:	4020 KINROSS LAKES PWY
Owner/Operator City,State,Zip:	RICHFIELD, OH 44286
Owner/Operator Telephone:	562-803-4761
Owner/Operator Telephone Ext:	Not reported
Owner/Operator Fax:	Not reported
Owner/Operator Email:	Not reported
Owner/Operator Indicator:	Operator
Owner/Operator Name:	WEYERHAEUSER COMPANY
Legal Status:	Private
Date Became Current:	2016-02-09 00:00:00.
Date Ended Current:	Not reported
Owner/Operator Address:	32901 WEYERHAEUSER WY S
Owner/Operator City,State,Zip:	FEDERAL WAY, WA 98001
Owner/Operator Telephone:	253-924-6893
Owner/Operator Telephone Ext:	Not reported
Owner/Operator Fax:	Not reported
Owner/Operator Email:	Not reported
Owner/Operator Indicator:	Operator
Owner/Operator Name:	WEYERHAEUSER COMPANY
Legal Status:	Private
Date Became Current:	1997-01-01 00:00:00.
Date Ended Current:	Not reported
Owner/Operator Address:	CH 3G18
Owner/Operator City,State,Zip:	FEDERAL WAY, WA 98063-9777
Owner/Operator Telephone:	Not reported
Owner/Operator Telephone Ext:	Not reported
Owner/Operator Fax:	Not reported
Owner/Operator Email:	Not reported
Owner/Operator Indicator:	Owner
Owner/Operator Name:	WEYERHAEUSER COMPANY NR
Legal Status:	Private
Date Became Current:	Not reported
Date Ended Current:	Not reported
Owner/Operator Address:	CH 1L30
Owner/Operator City,State,Zip:	FEDERAL WAY, WA 98063-9777
Owner/Operator Telephone:	253-924-2255
Owner/Operator Telephone Ext:	Not reported
Owner/Operator Fax:	Not reported
Owner/Operator Email:	Not reported
Owner/Operator Indicator:	Operator
Owner/Operator Name:	WEYERHAEUSER COMPANY
Legal Status:	Private
Date Became Current:	Not reported
Date Ended Current:	Not reported
Owner/Operator Address:	CH 1L35
Owner/Operator City,State,Zip:	FEDERAL WAY, WA 98063-9777
Owner/Operator Telephone:	253-924-5723
Owner/Operator Telephone Ext:	Not reported
Owner/Operator Fax:	Not reported
Owner/Operator Email:	Not reported

Map ID  
Direction  
Distance  
Elevation

MAP FINDINGS

Site

Database(s)

EDR ID Number  
EPA ID Number

**WEYERHAEUSER TECHNOLOGY CENTER (Continued)**

**1000706773**

Owner/Operator Indicator: Operator  
Owner/Operator Name: WEYERHAEUSER COMPANY  
Legal Status: Private  
Date Became Current: Not reported  
Date Ended Current: Not reported  
Owner/Operator Address: 32901 WEYERHAEUSER WY S  
Owner/Operator City,State,Zip: FEDERAL WAY, WA 98001  
Owner/Operator Telephone: 253-924-6893  
Owner/Operator Telephone Ext: Not reported  
Owner/Operator Fax: Not reported  
Owner/Operator Email: Not reported

Owner/Operator Indicator: Owner  
Owner/Operator Name: WEYERHAEUSER TECHNOLOGY CENTER  
Legal Status: Private  
Date Became Current: Not reported  
Date Ended Current: Not reported  
Owner/Operator Address: 32901 WEYERHAEUSER WAY S  
Owner/Operator City,State,Zip: FEDERAL WAY, WA 98003  
Owner/Operator Telephone: 000-000-0000  
Owner/Operator Telephone Ext: Not reported  
Owner/Operator Fax: Not reported  
Owner/Operator Email: Not reported

Owner/Operator Indicator: Operator  
Owner/Operator Name: WEYERHAEUSER COMPANY  
Legal Status: Private  
Date Became Current: Not reported  
Date Ended Current: Not reported  
Owner/Operator Address: 33663 WEYERHAEUSER WAY SOUTH  
Owner/Operator City,State,Zip: FEDERAL WAY, WA 98003  
Owner/Operator Telephone: 000-000-0000  
Owner/Operator Telephone Ext: Not reported  
Owner/Operator Fax: Not reported  
Owner/Operator Email: Not reported

Owner/Operator Indicator: Owner  
Owner/Operator Name: WEYERHAEUSER CO NP 310  
Legal Status: Private  
Date Became Current: 2001-03-01 00:00:00.  
Date Ended Current: Not reported  
Owner/Operator Address: PO BOX 9777  
Owner/Operator City,State,Zip: FEDERAL WAY, WA 98063  
Owner/Operator Telephone: 253-924-2289  
Owner/Operator Telephone Ext: Not reported  
Owner/Operator Fax: Not reported  
Owner/Operator Email: Not reported

Owner/Operator Indicator: Owner  
Owner/Operator Name: WEYERHAEUSER CO NP 310  
Legal Status: Private  
Date Became Current: Not reported  
Date Ended Current: Not reported  
Owner/Operator Address: PO BOX 9777  
Owner/Operator City,State,Zip: FEDERAL WAY, WA 98063  
Owner/Operator Telephone: 253-924-2289  
Owner/Operator Telephone Ext: Not reported

Map ID  
Direction  
Distance  
Elevation

MAP FINDINGS

Site

Database(s)

EDR ID Number  
EPA ID Number

**WEYERHAEUSER TECHNOLOGY CENTER (Continued)**

**1000706773**

Owner/Operator Fax:	Not reported
Owner/Operator Email:	Not reported
Owner/Operator Indicator:	Operator
Owner/Operator Name:	WEYERHAEUSER COMPANY
Legal Status:	Private
Date Became Current:	Not reported
Date Ended Current:	Not reported
Owner/Operator Address:	CH 3G18
Owner/Operator City,State,Zip:	FEDERAL WAY, WA 98063
Owner/Operator Telephone:	253-924-2289
Owner/Operator Telephone Ext:	Not reported
Owner/Operator Fax:	Not reported
Owner/Operator Email:	Not reported
Owner/Operator Indicator:	Owner
Owner/Operator Name:	WEYERHAEUSER COMPANY
Legal Status:	Private
Date Became Current:	Not reported
Date Ended Current:	Not reported
Owner/Operator Address:	CH 3G18
Owner/Operator City,State,Zip:	FEDERAL WAY, WA 98063
Owner/Operator Telephone:	253-924-2289
Owner/Operator Telephone Ext:	Not reported
Owner/Operator Fax:	Not reported
Owner/Operator Email:	Not reported
Owner/Operator Indicator:	Owner
Owner/Operator Name:	WEYERHAEUSER COMPANY
Legal Status:	Private
Date Became Current:	Not reported
Date Ended Current:	Not reported
Owner/Operator Address:	CH 1L35
Owner/Operator City,State,Zip:	FEDERAL WAY, WA 98063
Owner/Operator Telephone:	253-924-5723
Owner/Operator Telephone Ext:	Not reported
Owner/Operator Fax:	Not reported
Owner/Operator Email:	Not reported
Owner/Operator Indicator:	Owner
Owner/Operator Name:	WEYERHAEUSER COMPANY
Legal Status:	Private
Date Became Current:	Not reported
Date Ended Current:	Not reported
Owner/Operator Address:	CH 1L35
Owner/Operator City,State,Zip:	FEDERAL WAY, WA 98063
Owner/Operator Telephone:	253-924-5723
Owner/Operator Telephone Ext:	Not reported
Owner/Operator Fax:	Not reported
Owner/Operator Email:	Not reported
Owner/Operator Indicator:	Owner
Owner/Operator Name:	WEYERHAEUSER COMPANY
Legal Status:	Private
Date Became Current:	Not reported
Date Ended Current:	Not reported
Owner/Operator Address:	CH 1L35

Map ID  
Direction  
Distance  
Elevation

MAP FINDINGS

Site

Database(s)

EDR ID Number  
EPA ID Number

WEYERHAEUSER TECHNOLOGY CENTER (Continued)

1000706773

Owner/Operator City,State,Zip:	FEDERAL WAY, WA 98063
Owner/Operator Telephone:	253-924-5723
Owner/Operator Telephone Ext:	Not reported
Owner/Operator Fax:	Not reported
Owner/Operator Email:	Not reported
Owner/Operator Indicator:	Operator
Owner/Operator Name:	WEYERHAEUSER COMPANY
Legal Status:	Private
Date Became Current:	Not reported
Date Ended Current:	Not reported
Owner/Operator Address:	CH 5J
Owner/Operator City,State,Zip:	FEDERAL WAY, WA 98063
Owner/Operator Telephone:	253-924-2641
Owner/Operator Telephone Ext:	Not reported
Owner/Operator Fax:	Not reported
Owner/Operator Email:	Not reported
Owner/Operator Indicator:	Operator
Owner/Operator Name:	WEYERHAEUSER COMPANY
Legal Status:	Private
Date Became Current:	Not reported
Date Ended Current:	Not reported
Owner/Operator Address:	CH 5J
Owner/Operator City,State,Zip:	FEDERAL WAY, WA 98063
Owner/Operator Telephone:	253-924-2641
Owner/Operator Telephone Ext:	Not reported
Owner/Operator Fax:	Not reported
Owner/Operator Email:	Not reported
Owner/Operator Indicator:	Operator
Owner/Operator Name:	WEYERHAEUSER COMPANY
Legal Status:	Private
Date Became Current:	2016-02-09 00:00:00.
Date Ended Current:	Not reported
Owner/Operator Address:	32901 WEYERHAEUSER WY S
Owner/Operator City,State,Zip:	FEDERAL WAY, WA 98001
Owner/Operator Telephone:	253-924-6893
Owner/Operator Telephone Ext:	Not reported
Owner/Operator Fax:	Not reported
Owner/Operator Email:	Not reported
Owner/Operator Indicator:	Owner
Owner/Operator Name:	FEDERAL WAY CAMPUS LLC
Legal Status:	Private
Date Became Current:	2017-12-31 00:00:00.
Date Ended Current:	Not reported
Owner/Operator Address:	4020 KINROSS LAKES PWY
Owner/Operator City,State,Zip:	RICHFIELD, OH 44286
Owner/Operator Telephone:	562-803-4761
Owner/Operator Telephone Ext:	Not reported
Owner/Operator Fax:	Not reported
Owner/Operator Email:	Not reported
Owner/Operator Indicator:	Owner
Owner/Operator Name:	WEYERHAEUSER COMPANY
Legal Status:	Private

Map ID  
Direction  
Distance  
Elevation

MAP FINDINGS

Site

Database(s)

EDR ID Number  
EPA ID Number

**WEYERHAEUSER TECHNOLOGY CENTER (Continued)**

**1000706773**

Date Became Current: 2012-08-01 00:00:00.  
Date Ended Current: Not reported  
Owner/Operator Address: CH 1L35  
Owner/Operator City,State,Zip: FEDERAL WAY, WA 98063-9777  
Owner/Operator Telephone: 253-924-5723  
Owner/Operator Telephone Ext: Not reported  
Owner/Operator Fax: Not reported  
Owner/Operator Email: Not reported

Owner/Operator Indicator: Owner  
Owner/Operator Name: JERRY H  
Legal Status: Private  
Date Became Current: 2001-03-01 00:00:00.  
Date Ended Current: Not reported  
Owner/Operator Address: CH 1L35  
Owner/Operator City,State,Zip: FEDERAL WAY, WA 98063-9777  
Owner/Operator Telephone: 253-924-5723  
Owner/Operator Telephone Ext: Not reported  
Owner/Operator Fax: Not reported  
Owner/Operator Email: Not reported

Owner/Operator Indicator: Owner  
Owner/Operator Name: WEYERHAEUSER CO NP 310  
Legal Status: Private  
Date Became Current: 2001-03-01 00:00:00.  
Date Ended Current: Not reported  
Owner/Operator Address: PO BOX 9777  
Owner/Operator City,State,Zip: FEDERAL WAY, WA 98063  
Owner/Operator Telephone: 253-924-2289  
Owner/Operator Telephone Ext: Not reported  
Owner/Operator Fax: Not reported  
Owner/Operator Email: Not reported

Owner/Operator Indicator: Owner  
Owner/Operator Name: WEYERHAEUSER COMPANY  
Legal Status: Private  
Date Became Current: Not reported  
Date Ended Current: Not reported  
Owner/Operator Address: CH 3G18  
Owner/Operator City,State,Zip: FEDERAL WAY, WA 98063  
Owner/Operator Telephone: 253-924-2289  
Owner/Operator Telephone Ext: Not reported  
Owner/Operator Fax: Not reported  
Owner/Operator Email: Not reported

Owner/Operator Indicator: Owner  
Owner/Operator Name: WEYERHAEUSER COMPANY  
Legal Status: Private  
Date Became Current: Not reported  
Date Ended Current: Not reported  
Owner/Operator Address: CH 3G18  
Owner/Operator City,State,Zip: FEDERAL WAY, WA 98063  
Owner/Operator Telephone: 253-924-2289  
Owner/Operator Telephone Ext: Not reported  
Owner/Operator Fax: Not reported  
Owner/Operator Email: Not reported

Map ID  
Direction  
Distance  
Elevation

MAP FINDINGS

Site

Database(s)

EDR ID Number  
EPA ID Number

**WEYERHAEUSER TECHNOLOGY CENTER (Continued)**

**1000706773**

Owner/Operator Indicator: Owner  
Owner/Operator Name: WEYERHAEUSER COMPANY  
Legal Status: Private  
Date Became Current: 2001-03-01 00:00:00.  
Date Ended Current: Not reported  
Owner/Operator Address: CH 1L35  
Owner/Operator City,State,Zip: FEDERAL WAY, WA 98063  
Owner/Operator Telephone: 253-924-5723  
Owner/Operator Telephone Ext: Not reported  
Owner/Operator Fax: Not reported  
Owner/Operator Email: Not reported

Owner/Operator Indicator: Operator  
Owner/Operator Name: WEYERHAEUSER COMPANY  
Legal Status: Private  
Date Became Current: Not reported  
Date Ended Current: Not reported  
Owner/Operator Address: CH 5J  
Owner/Operator City,State,Zip: FEDERAL WAY, WA 98063  
Owner/Operator Telephone: 253-924-2641  
Owner/Operator Telephone Ext: Not reported  
Owner/Operator Fax: Not reported  
Owner/Operator Email: Not reported

Owner/Operator Indicator: Owner  
Owner/Operator Name: WEYERHAEUSER COMPANY  
Legal Status: Private  
Date Became Current: 2001-03-01 00:00:00.  
Date Ended Current: Not reported  
Owner/Operator Address: WTC NL2  
Owner/Operator City,State,Zip: FEDERAL WAY, WA 98063  
Owner/Operator Telephone: 253-924-5723  
Owner/Operator Telephone Ext: Not reported  
Owner/Operator Fax: Not reported  
Owner/Operator Email: Not reported

Owner/Operator Indicator: Owner  
Owner/Operator Name: WEYERHAEUSER COMPANY  
Legal Status: Private  
Date Became Current: 2012-08-01 00:00:00.  
Date Ended Current: Not reported  
Owner/Operator Address: CH 1L35  
Owner/Operator City,State,Zip: FEDERAL WAY, WA 98063  
Owner/Operator Telephone: 253-924-5723  
Owner/Operator Telephone Ext: Not reported  
Owner/Operator Fax: Not reported  
Owner/Operator Email: Not reported

Owner/Operator Indicator: Operator  
Owner/Operator Name: WEYERHAEUSER COMPANY  
Legal Status: Private  
Date Became Current: Not reported  
Date Ended Current: Not reported  
Owner/Operator Address: CH 1L30  
Owner/Operator City,State,Zip: FEDERAL WAY, WA 98063  
Owner/Operator Telephone: 253-924-3774  
Owner/Operator Telephone Ext: Not reported

Map ID  
Direction  
Distance  
Elevation

MAP FINDINGS

Site

Database(s)

EDR ID Number  
EPA ID Number

**WEYERHAEUSER TECHNOLOGY CENTER (Continued)**

**1000706773**

Owner/Operator Fax: Not reported  
Owner/Operator Email: Not reported

Owner/Operator Indicator: Owner  
Owner/Operator Name: FEDERAL WAY CAMPUS LLC  
Legal Status: Private  
Date Became Current: 2016-02-09 00:00:00.  
Date Ended Current: Not reported  
Owner/Operator Address: 4020 KINROSS LAKES PWY  
Owner/Operator City,State,Zip: RICHFIELD, OH 44286  
Owner/Operator Telephone: 562-803-4761  
Owner/Operator Telephone Ext: Not reported  
Owner/Operator Fax: Not reported  
Owner/Operator Email: Not reported

Owner/Operator Indicator: Owner  
Owner/Operator Name: FEDERAL WAY CAMPUS LLC  
Legal Status: Private  
Date Became Current: 2016-02-09 00:00:00.  
Date Ended Current: Not reported  
Owner/Operator Address: 4020 KINROSS LAKES PWY  
Owner/Operator City,State,Zip: RICHFIELD, OH 44286  
Owner/Operator Telephone: 562-803-4761  
Owner/Operator Telephone Ext: Not reported  
Owner/Operator Fax: Not reported  
Owner/Operator Email: Not reported

Owner/Operator Indicator: Owner  
Owner/Operator Name: WEYERHAEUSER TECHNOLOGY CENTER  
Legal Status: Private  
Date Became Current: Not reported  
Date Ended Current: Not reported  
Owner/Operator Address: 32901 WEYERHAEUSER WAY S  
Owner/Operator City,State,Zip: FEDERAL WAY, WA 98003  
Owner/Operator Telephone: 000-000-0000  
Owner/Operator Telephone Ext: Not reported  
Owner/Operator Fax: Not reported  
Owner/Operator Email: Not reported

Owner/Operator Indicator: Operator  
Owner/Operator Name: WEYERHAEUSER COMPANY  
Legal Status: Private  
Date Became Current: Not reported  
Date Ended Current: Not reported  
Owner/Operator Address: CH 3G18  
Owner/Operator City,State,Zip: FEDERAL WAY, WA 98063  
Owner/Operator Telephone: 253-924-2289  
Owner/Operator Telephone Ext: Not reported  
Owner/Operator Fax: Not reported  
Owner/Operator Email: Not reported

Owner/Operator Indicator: Owner  
Owner/Operator Name: WEYERHAEUSER COMPANY  
Legal Status: Private  
Date Became Current: 2001-03-01 00:00:00.  
Date Ended Current: Not reported  
Owner/Operator Address: CH 1L35

Map ID  
Direction  
Distance  
Elevation

MAP FINDINGS

Site

Database(s)

EDR ID Number  
EPA ID Number

WEYERHAEUSER TECHNOLOGY CENTER (Continued)

1000706773

Owner/Operator City,State,Zip: FEDERAL WAY, WA 98063  
Owner/Operator Telephone: 253-924-5723  
Owner/Operator Telephone Ext: Not reported  
Owner/Operator Fax: Not reported  
Owner/Operator Email: Not reported

Owner/Operator Indicator: Owner  
Owner/Operator Name: WEYERHAEUSER COMPANY  
Legal Status: Private  
Date Became Current: 2001-03-01 00:00:00.  
Date Ended Current: Not reported  
Owner/Operator Address: CH 1L35  
Owner/Operator City,State,Zip: FEDERAL WAY, WA 98063  
Owner/Operator Telephone: 253-924-5723  
Owner/Operator Telephone Ext: Not reported  
Owner/Operator Fax: Not reported  
Owner/Operator Email: Not reported

Owner/Operator Indicator: Owner  
Owner/Operator Name: WEYERHAEUSER COMPANY  
Legal Status: Private  
Date Became Current: Not reported  
Date Ended Current: Not reported  
Owner/Operator Address: CH 1L35  
Owner/Operator City,State,Zip: FEDERAL WAY, WA 98063  
Owner/Operator Telephone: 253-924-5723  
Owner/Operator Telephone Ext: Not reported  
Owner/Operator Fax: Not reported  
Owner/Operator Email: Not reported

Owner/Operator Indicator: Owner  
Owner/Operator Name: WEYERHAEUSER COMPANY  
Legal Status: Private  
Date Became Current: 2012-08-01 00:00:00.  
Date Ended Current: Not reported  
Owner/Operator Address: CH 1L35  
Owner/Operator City,State,Zip: FEDERAL WAY, WA 98063  
Owner/Operator Telephone: 253-924-5723  
Owner/Operator Telephone Ext: Not reported  
Owner/Operator Fax: Not reported  
Owner/Operator Email: Not reported

Owner/Operator Indicator: Operator  
Owner/Operator Name: WEYERHAEUSER COMPANY  
Legal Status: Private  
Date Became Current: Not reported  
Date Ended Current: Not reported  
Owner/Operator Address: CH 5J  
Owner/Operator City,State,Zip: FEDERAL WAY, WA 98063  
Owner/Operator Telephone: 253-924-2641  
Owner/Operator Telephone Ext: Not reported  
Owner/Operator Fax: Not reported  
Owner/Operator Email: Not reported

Owner/Operator Indicator: Owner  
Owner/Operator Name: WEYERHAEUSER COMPANY NR  
Legal Status: Private



Map ID  
Direction  
Distance  
Elevation

MAP FINDINGS

Site

Database(s)

EDR ID Number  
EPA ID Number

**WEYERHAEUSER TECHNOLOGY CENTER (Continued)**

**1000706773**

Date Became Current:	Not reported
Date Ended Current:	Not reported
Owner/Operator Address:	CH 1L30
Owner/Operator City,State,Zip:	FEDERAL WAY, WA 98063
Owner/Operator Telephone:	253-924-3774
Owner/Operator Telephone Ext:	Not reported
Owner/Operator Fax:	Not reported
Owner/Operator Email:	Not reported
Owner/Operator Indicator:	Operator
Owner/Operator Name:	WEYERHAEUSER COMPANY
Legal Status:	Private
Date Became Current:	Not reported
Date Ended Current:	Not reported
Owner/Operator Address:	CH 1L30
Owner/Operator City,State,Zip:	FEDERAL WAY, WA 98063
Owner/Operator Telephone:	253-924-3774
Owner/Operator Telephone Ext:	Not reported
Owner/Operator Fax:	Not reported
Owner/Operator Email:	Not reported
Owner/Operator Indicator:	Owner
Owner/Operator Name:	FEDERAL WAY CAMPUS LLC
Legal Status:	Private
Date Became Current:	2017-12-31 00:00:00.
Date Ended Current:	Not reported
Owner/Operator Address:	4020 KINROSS LAKES PWY
Owner/Operator City,State,Zip:	RICHFIELD, OH 44286
Owner/Operator Telephone:	562-803-4761
Owner/Operator Telephone Ext:	Not reported
Owner/Operator Fax:	Not reported
Owner/Operator Email:	Not reported
Owner/Operator Indicator:	Owner
Owner/Operator Name:	WEYERHAEUSER COMPANY
Legal Status:	Private
Date Became Current:	2001-03-01 00:00:00.
Date Ended Current:	Not reported
Owner/Operator Address:	WTC NL2
Owner/Operator City,State,Zip:	FEDERAL WAY, WA 98063-9777
Owner/Operator Telephone:	253-924-5723
Owner/Operator Telephone Ext:	Not reported
Owner/Operator Fax:	Not reported
Owner/Operator Email:	Not reported
Owner/Operator Indicator:	Operator
Owner/Operator Name:	WEYERHAEUSER COMPANY
Legal Status:	Private
Date Became Current:	1997-01-01 00:00:00.
Date Ended Current:	Not reported
Owner/Operator Address:	CH 5J
Owner/Operator City,State,Zip:	FEDERAL WAY, WA 98063-9777
Owner/Operator Telephone:	253-924-2641
Owner/Operator Telephone Ext:	Not reported
Owner/Operator Fax:	Not reported
Owner/Operator Email:	Not reported

Map ID  
Direction  
Distance  
Elevation

MAP FINDINGS

Site

Database(s)

EDR ID Number  
EPA ID Number

**WEYERHAEUSER TECHNOLOGY CENTER (Continued)**

**1000706773**

Owner/Operator Indicator: Owner  
Owner/Operator Name: WEYERHAEUSER TECHNOLOGY CENTER  
Legal Status: Private  
Date Became Current: Not reported  
Date Ended Current: Not reported  
Owner/Operator Address: 32901 WEYERHAEUSER WAY S  
Owner/Operator City,State,Zip: FEDERAL WAY, WA 98003  
Owner/Operator Telephone: 000-000-0000  
Owner/Operator Telephone Ext: Not reported  
Owner/Operator Fax: Not reported  
Owner/Operator Email: Not reported

Owner/Operator Indicator: Owner  
Owner/Operator Name: WEYERHAEUSER TECHNOLOGY CENTER  
Legal Status: Private  
Date Became Current: Not reported  
Date Ended Current: Not reported  
Owner/Operator Address: 32901 WEYERHAEUSER WAY S  
Owner/Operator City,State,Zip: FEDERAL WAY, WA 98003  
Owner/Operator Telephone: 000-000-0000  
Owner/Operator Telephone Ext: Not reported  
Owner/Operator Fax: Not reported  
Owner/Operator Email: Not reported

Owner/Operator Indicator: Owner  
Owner/Operator Name: WEYERHAEUSER TECHNOLOGY CENTER  
Legal Status: Private  
Date Became Current: Not reported  
Date Ended Current: Not reported  
Owner/Operator Address: 32901 WEYERHAEUSER WAY S  
Owner/Operator City,State,Zip: FEDERAL WAY, WA 98003  
Owner/Operator Telephone: 000-000-0000  
Owner/Operator Telephone Ext: Not reported  
Owner/Operator Fax: Not reported  
Owner/Operator Email: Not reported

Owner/Operator Indicator: Operator  
Owner/Operator Name: WEYERHAEUSER COMPANY  
Legal Status: Private  
Date Became Current: Not reported  
Date Ended Current: Not reported  
Owner/Operator Address: 33663 WEYERHAEUSER WAY SOUTH  
Owner/Operator City,State,Zip: FEDERAL WAY, WA 98003  
Owner/Operator Telephone: 000-000-0000  
Owner/Operator Telephone Ext: Not reported  
Owner/Operator Fax: Not reported  
Owner/Operator Email: Not reported

Owner/Operator Indicator: Owner  
Owner/Operator Name: WEYERHAEUSER COMPANY  
Legal Status: Private  
Date Became Current: 2001-03-01 00:00:00.  
Date Ended Current: Not reported  
Owner/Operator Address: CH 3G18  
Owner/Operator City,State,Zip: FEDERAL WAY, WA 98063  
Owner/Operator Telephone: 253-924-2289  
Owner/Operator Telephone Ext: Not reported

Map ID  
Direction  
Distance  
Elevation

MAP FINDINGS

Site

Database(s)

EDR ID Number  
EPA ID Number

**WEYERHAEUSER TECHNOLOGY CENTER (Continued)**

**1000706773**

Owner/Operator Fax:	Not reported
Owner/Operator Email:	Not reported
Owner/Operator Indicator:	Owner
Owner/Operator Name:	WEYERHAEUSER COMPANY
Legal Status:	Private
Date Became Current:	Not reported
Date Ended Current:	Not reported
Owner/Operator Address:	CH 3G18
Owner/Operator City,State,Zip:	FEDERAL WAY, WA 98063
Owner/Operator Telephone:	253-924-2289
Owner/Operator Telephone Ext:	Not reported
Owner/Operator Fax:	Not reported
Owner/Operator Email:	Not reported
Owner/Operator Indicator:	Operator
Owner/Operator Name:	WEYERHAEUSER COMPANY
Legal Status:	Private
Date Became Current:	Not reported
Date Ended Current:	Not reported
Owner/Operator Address:	CH 3G18
Owner/Operator City,State,Zip:	FEDERAL WAY, WA 98063
Owner/Operator Telephone:	253-924-2289
Owner/Operator Telephone Ext:	Not reported
Owner/Operator Fax:	Not reported
Owner/Operator Email:	Not reported
Owner/Operator Indicator:	Owner
Owner/Operator Name:	WEYERHAEUSER COMPANY
Legal Status:	Private
Date Became Current:	2001-03-01 00:00:00.
Date Ended Current:	Not reported
Owner/Operator Address:	CH 3G18
Owner/Operator City,State,Zip:	FEDERAL WAY, WA 98063
Owner/Operator Telephone:	253-924-2289
Owner/Operator Telephone Ext:	Not reported
Owner/Operator Fax:	Not reported
Owner/Operator Email:	Not reported
Owner/Operator Indicator:	Operator
Owner/Operator Name:	WEYERHAEUSER COMPANY
Legal Status:	Private
Date Became Current:	Not reported
Date Ended Current:	Not reported
Owner/Operator Address:	CH 5J
Owner/Operator City,State,Zip:	FEDERAL WAY, WA 98063
Owner/Operator Telephone:	253-924-2641
Owner/Operator Telephone Ext:	Not reported
Owner/Operator Fax:	Not reported
Owner/Operator Email:	Not reported
Owner/Operator Indicator:	Owner
Owner/Operator Name:	WEYERHAEUSER COMPANY
Legal Status:	Private
Date Became Current:	2001-03-01 00:00:00.
Date Ended Current:	Not reported
Owner/Operator Address:	CH 1L35

Map ID  
Direction  
Distance  
Elevation

MAP FINDINGS

Site

Database(s)

EDR ID Number  
EPA ID Number

**WEYERHAEUSER TECHNOLOGY CENTER (Continued)**

**1000706773**

Owner/Operator City,State,Zip: FEDERAL WAY, WA 98063  
Owner/Operator Telephone: 253-924-5723  
Owner/Operator Telephone Ext: Not reported  
Owner/Operator Fax: Not reported  
Owner/Operator Email: Not reported

Owner/Operator Indicator: Owner  
Owner/Operator Name: WEYERHAEUSER COMPANY  
Legal Status: Private  
Date Became Current: Not reported  
Date Ended Current: Not reported  
Owner/Operator Address: CH 1L35  
Owner/Operator City,State,Zip: FEDERAL WAY, WA 98063  
Owner/Operator Telephone: 253-924-5723  
Owner/Operator Telephone Ext: Not reported  
Owner/Operator Fax: Not reported  
Owner/Operator Email: Not reported

Owner/Operator Indicator: Owner  
Owner/Operator Name: WEYERHAEUSER COMPANY NR  
Legal Status: Private  
Date Became Current: Not reported  
Date Ended Current: Not reported  
Owner/Operator Address: CH 1L35  
Owner/Operator City,State,Zip: FEDERAL WAY, WA 98063  
Owner/Operator Telephone: 253-924-5723  
Owner/Operator Telephone Ext: Not reported  
Owner/Operator Fax: Not reported  
Owner/Operator Email: Not reported

Owner/Operator Indicator: Operator  
Owner/Operator Name: WEYERHAEUSER COMPANY  
Legal Status: Private  
Date Became Current: Not reported  
Date Ended Current: Not reported  
Owner/Operator Address: CH 5J  
Owner/Operator City,State,Zip: FEDERAL WAY, WA 98063  
Owner/Operator Telephone: 253-924-2641  
Owner/Operator Telephone Ext: Not reported  
Owner/Operator Fax: Not reported  
Owner/Operator Email: Not reported

Owner/Operator Indicator: Owner  
Owner/Operator Name: WEYERHAEUSER COMPANY  
Legal Status: Private  
Date Became Current: 2012-08-01 00:00:00.  
Date Ended Current: Not reported  
Owner/Operator Address: CH 1L35  
Owner/Operator City,State,Zip: FEDERAL WAY, WA 98063  
Owner/Operator Telephone: 253-924-5723  
Owner/Operator Telephone Ext: Not reported  
Owner/Operator Fax: Not reported  
Owner/Operator Email: Not reported

Owner/Operator Indicator: Owner  
Owner/Operator Name: FEDERAL WAY CAMPUS LLC  
Legal Status: Private

Map ID  
Direction  
Distance  
Elevation

MAP FINDINGS

Site

Database(s)

EDR ID Number  
EPA ID Number

**WEYERHAEUSER TECHNOLOGY CENTER (Continued)**

**1000706773**

Date Became Current:	Not reported
Date Ended Current:	Not reported
Owner/Operator Address:	4020 KINROSS LAKES PWY
Owner/Operator City,State,Zip:	RICHFIELD, OH 44286
Owner/Operator Telephone:	562-803-4761
Owner/Operator Telephone Ext:	Not reported
Owner/Operator Fax:	Not reported
Owner/Operator Email:	Not reported
Owner/Operator Indicator:	Owner
Owner/Operator Name:	FEDERAL WAY CAMPUS LLC
Legal Status:	Private
Date Became Current:	2017-12-31 00:00:00.
Date Ended Current:	Not reported
Owner/Operator Address:	4020 KINROSS LAKES PWY
Owner/Operator City,State,Zip:	RICHFIELD, OH 44286
Owner/Operator Telephone:	562-803-4761
Owner/Operator Telephone Ext:	Not reported
Owner/Operator Fax:	Not reported
Owner/Operator Email:	Not reported
Owner/Operator Indicator:	Owner
Owner/Operator Name:	FEDERAL WAY CAMPUS LLC
Legal Status:	Private
Date Became Current:	2016-02-09 00:00:00.
Date Ended Current:	Not reported
Owner/Operator Address:	4020 KINROSS LAKES PWY
Owner/Operator City,State,Zip:	RICHFIELD, OH 44286
Owner/Operator Telephone:	562-803-4761
Owner/Operator Telephone Ext:	Not reported
Owner/Operator Fax:	Not reported
Owner/Operator Email:	Not reported
Owner/Operator Indicator:	Operator
Owner/Operator Name:	WEYERHAEUSER TECHNOLOGY CENTER
Legal Status:	Private
Date Became Current:	Not reported
Date Ended Current:	Not reported
Owner/Operator Address:	32901 WEYERHAEUSER WAY S
Owner/Operator City,State,Zip:	FEDERAL WAY, WA 98003
Owner/Operator Telephone:	000-000-0000
Owner/Operator Telephone Ext:	Not reported
Owner/Operator Fax:	Not reported
Owner/Operator Email:	Not reported
Owner/Operator Indicator:	Operator
Owner/Operator Name:	WEYERHAEUSER COMPANY
Legal Status:	Private
Date Became Current:	Not reported
Date Ended Current:	Not reported
Owner/Operator Address:	33663 WEYERHAEUSER WAY SOUTH
Owner/Operator City,State,Zip:	FEDERAL WAY, WA 98003
Owner/Operator Telephone:	000-000-0000
Owner/Operator Telephone Ext:	Not reported
Owner/Operator Fax:	Not reported
Owner/Operator Email:	Not reported

Map ID  
Direction  
Distance  
Elevation

MAP FINDINGS

Site

Database(s)

EDR ID Number  
EPA ID Number

**WEYERHAEUSER TECHNOLOGY CENTER (Continued)**

**1000706773**

Owner/Operator Indicator: Owner  
Owner/Operator Name: WEYERHAEUSER TECHNOLOGY CENTER  
Legal Status: Private  
Date Became Current: Not reported  
Date Ended Current: Not reported  
Owner/Operator Address: 32901 WEYERHAEUSER WAY S  
Owner/Operator City,State,Zip: FEDERAL WAY, WA 98003  
Owner/Operator Telephone: 000-000-0000  
Owner/Operator Telephone Ext: Not reported  
Owner/Operator Fax: Not reported  
Owner/Operator Email: Not reported

Owner/Operator Indicator: Operator  
Owner/Operator Name: WEYERHAEUSER COMPANY  
Legal Status: Private  
Date Became Current: Not reported  
Date Ended Current: Not reported  
Owner/Operator Address: CH 3G18  
Owner/Operator City,State,Zip: FEDERAL WAY, WA 98063  
Owner/Operator Telephone: 253-924-2289  
Owner/Operator Telephone Ext: Not reported  
Owner/Operator Fax: Not reported  
Owner/Operator Email: Not reported

Owner/Operator Indicator: Owner  
Owner/Operator Name: WEYERHAEUSER COMPANY  
Legal Status: Private  
Date Became Current: 2001-03-01 00:00:00.  
Date Ended Current: Not reported  
Owner/Operator Address: CH 3G18  
Owner/Operator City,State,Zip: FEDERAL WAY, WA 98063  
Owner/Operator Telephone: 253-924-2289  
Owner/Operator Telephone Ext: Not reported  
Owner/Operator Fax: Not reported  
Owner/Operator Email: Not reported

Owner/Operator Indicator: Owner  
Owner/Operator Name: WEYERHAEUSER COMPANY  
Legal Status: Private  
Date Became Current: Not reported  
Date Ended Current: Not reported  
Owner/Operator Address: CH 1L35  
Owner/Operator City,State,Zip: FEDERAL WAY, WA 98063  
Owner/Operator Telephone: 253-924-5723  
Owner/Operator Telephone Ext: Not reported  
Owner/Operator Fax: Not reported  
Owner/Operator Email: Not reported

Owner/Operator Indicator: Owner  
Owner/Operator Name: WEYERHAEUSER COMPANY  
Legal Status: Private  
Date Became Current: 2001-03-01 00:00:00.  
Date Ended Current: Not reported  
Owner/Operator Address: CH 1L35  
Owner/Operator City,State,Zip: FEDERAL WAY, WA 98063  
Owner/Operator Telephone: 253-924-5723  
Owner/Operator Telephone Ext: Not reported

Map ID  
Direction  
Distance  
Elevation

MAP FINDINGS

Site

Database(s)

EDR ID Number  
EPA ID Number

WEYERHAEUSER TECHNOLOGY CENTER (Continued)

1000706773

Owner/Operator Fax: Not reported  
Owner/Operator Email: Not reported

Owner/Operator Indicator: Operator  
Owner/Operator Name: WEYERHAEUSER COMPANY  
Legal Status: Private  
Date Became Current: Not reported  
Date Ended Current: Not reported  
Owner/Operator Address: 32901 WEYERHAEUSER WY S  
Owner/Operator City,State,Zip: FEDERAL WAY, WA 98001  
Owner/Operator Telephone: 253-924-6893  
Owner/Operator Telephone Ext: Not reported  
Owner/Operator Fax: Not reported  
Owner/Operator Email: Not reported

Owner/Operator Indicator: Operator  
Owner/Operator Name: WEYERHAEUSER COMPANY  
Legal Status: Private  
Date Became Current: 1997-01-01 00:00:00.  
Date Ended Current: Not reported  
Owner/Operator Address: CH 3G18  
Owner/Operator City,State,Zip: FEDERAL WAY, WA 98063-9777  
Owner/Operator Telephone: Not reported  
Owner/Operator Telephone Ext: Not reported  
Owner/Operator Fax: Not reported  
Owner/Operator Email: Not reported

Owner/Operator Indicator: Operator  
Owner/Operator Name: WEYERHAEUSER COMPANY  
Legal Status: Private  
Date Became Current: 1997-01-01 00:00:00.  
Date Ended Current: Not reported  
Owner/Operator Address: CH 3G18  
Owner/Operator City,State,Zip: FEDERAL WAY, WA 98063-9777  
Owner/Operator Telephone: Not reported  
Owner/Operator Telephone Ext: Not reported  
Owner/Operator Fax: Not reported  
Owner/Operator Email: Not reported

Owner/Operator Indicator: Owner  
Owner/Operator Name: WEYERHAEUSER COMPANY  
Legal Status: Private  
Date Became Current: 2001-03-01 00:00:00.  
Date Ended Current: Not reported  
Owner/Operator Address: CH 3G18  
Owner/Operator City,State,Zip: FEDERAL WAY, WA 98063-9777  
Owner/Operator Telephone: Not reported  
Owner/Operator Telephone Ext: Not reported  
Owner/Operator Fax: Not reported  
Owner/Operator Email: Not reported

Owner/Operator Indicator: Operator  
Owner/Operator Name: WEYERHAEUSER COMPANY  
Legal Status: Private  
Date Became Current: 1997-01-01 00:00:00.  
Date Ended Current: Not reported  
Owner/Operator Address: CH 5J

Map ID  
Direction  
Distance  
Elevation

MAP FINDINGS

Site

Database(s)

EDR ID Number  
EPA ID Number

WEYERHAEUSER TECHNOLOGY CENTER (Continued)

1000706773

Owner/Operator City,State,Zip: FEDERAL WAY, WA 98063-9777  
Owner/Operator Telephone: 253-924-2641  
Owner/Operator Telephone Ext: Not reported  
Owner/Operator Fax: Not reported  
Owner/Operator Email: Not reported

Owner/Operator Indicator: Owner  
Owner/Operator Name: FEDERAL WAY CAMPUS LLC  
Legal Status: Private  
Date Became Current: Not reported  
Date Ended Current: Not reported  
Owner/Operator Address: 4020 KINROSS LAKES PWY  
Owner/Operator City,State,Zip: RICHFIELD, OH 44286  
Owner/Operator Telephone: 562-803-4761  
Owner/Operator Telephone Ext: Not reported  
Owner/Operator Fax: Not reported  
Owner/Operator Email: Not reported

Owner/Operator Indicator: Operator  
Owner/Operator Name: WEYERHAEUSER COMPANY  
Legal Status: Private  
Date Became Current: Not reported  
Date Ended Current: Not reported  
Owner/Operator Address: CH 1L35  
Owner/Operator City,State,Zip: FEDERAL WAY, WA 98063-9777  
Owner/Operator Telephone: 253-924-5723  
Owner/Operator Telephone Ext: Not reported  
Owner/Operator Fax: Not reported  
Owner/Operator Email: Not reported

Owner/Operator Indicator: Owner  
Owner/Operator Name: WEYERHAEUSER TECHNOLOGY CENTER  
Legal Status: Private  
Date Became Current: Not reported  
Date Ended Current: Not reported  
Owner/Operator Address: 32901 WEYERHAEUSER WAY S  
Owner/Operator City,State,Zip: FEDERAL WAY, WA 98003  
Owner/Operator Telephone: 000-000-0000  
Owner/Operator Telephone Ext: Not reported  
Owner/Operator Fax: Not reported  
Owner/Operator Email: Not reported

Owner/Operator Indicator: Operator  
Owner/Operator Name: WEYERHAEUSER COMPANY  
Legal Status: Private  
Date Became Current: Not reported  
Date Ended Current: Not reported  
Owner/Operator Address: 33663 WEYERHAEUSER WAY SOUTH  
Owner/Operator City,State,Zip: FEDERAL WAY, WA 98003  
Owner/Operator Telephone: 000-000-0000  
Owner/Operator Telephone Ext: Not reported  
Owner/Operator Fax: Not reported  
Owner/Operator Email: Not reported

Owner/Operator Indicator: Owner  
Owner/Operator Name: WEYERHAEUSER CO NP 310  
Legal Status: Private



Map ID  
Direction  
Distance  
Elevation

MAP FINDINGS

Site

Database(s)

EDR ID Number  
EPA ID Number

**WEYERHAEUSER TECHNOLOGY CENTER (Continued)**

**1000706773**

Date Became Current:	Not reported
Date Ended Current:	Not reported
Owner/Operator Address:	PO BOX 9777
Owner/Operator City,State,Zip:	FEDERAL WAY, WA 98063
Owner/Operator Telephone:	253-924-2289
Owner/Operator Telephone Ext:	Not reported
Owner/Operator Fax:	Not reported
Owner/Operator Email:	Not reported
Owner/Operator Indicator:	Operator
Owner/Operator Name:	WEYERHAEUSER COMPANY
Legal Status:	Private
Date Became Current:	Not reported
Date Ended Current:	Not reported
Owner/Operator Address:	33663 WEYERHAEUSER WAY SOUTH
Owner/Operator City,State,Zip:	FEDERAL WAY, WA 98003
Owner/Operator Telephone:	000-000-0000
Owner/Operator Telephone Ext:	Not reported
Owner/Operator Fax:	Not reported
Owner/Operator Email:	Not reported
Owner/Operator Indicator:	Owner
Owner/Operator Name:	WEYERHAEUSER CO NP 310
Legal Status:	Private
Date Became Current:	Not reported
Date Ended Current:	Not reported
Owner/Operator Address:	PO BOX 9777
Owner/Operator City,State,Zip:	FEDERAL WAY, WA 98063
Owner/Operator Telephone:	253-924-2289
Owner/Operator Telephone Ext:	Not reported
Owner/Operator Fax:	Not reported
Owner/Operator Email:	Not reported
Owner/Operator Indicator:	Operator
Owner/Operator Name:	WEYERHAEUSER COMPANY
Legal Status:	Private
Date Became Current:	Not reported
Date Ended Current:	Not reported
Owner/Operator Address:	33663 WEYERHAEUSER WAY SOUTH
Owner/Operator City,State,Zip:	FEDERAL WAY, WA 98003
Owner/Operator Telephone:	000-000-0000
Owner/Operator Telephone Ext:	Not reported
Owner/Operator Fax:	Not reported
Owner/Operator Email:	Not reported
Owner/Operator Indicator:	Operator
Owner/Operator Name:	WEYERHAEUSER COMPANY
Legal Status:	Private
Date Became Current:	Not reported
Date Ended Current:	Not reported
Owner/Operator Address:	CH 5J
Owner/Operator City,State,Zip:	FEDERAL WAY, WA 98063
Owner/Operator Telephone:	253-924-2641
Owner/Operator Telephone Ext:	Not reported
Owner/Operator Fax:	Not reported
Owner/Operator Email:	Not reported

Map ID  
Direction  
Distance  
Elevation

MAP FINDINGS

Site

Database(s)

EDR ID Number  
EPA ID Number

**WEYERHAEUSER TECHNOLOGY CENTER (Continued)**

**1000706773**

Owner/Operator Indicator: Owner  
Owner/Operator Name: WEYERHAEUSER COMPANY NR  
Legal Status: Private  
Date Became Current: Not reported  
Date Ended Current: Not reported  
Owner/Operator Address: CH 1L35  
Owner/Operator City,State,Zip: FEDERAL WAY, WA 98063  
Owner/Operator Telephone: 253-924-5723  
Owner/Operator Telephone Ext: Not reported  
Owner/Operator Fax: Not reported  
Owner/Operator Email: Not reported

Owner/Operator Indicator: Owner  
Owner/Operator Name: WEYERHAEUSER COMPANY  
Legal Status: Private  
Date Became Current: 2012-08-01 00:00:00.  
Date Ended Current: Not reported  
Owner/Operator Address: CH 1L35  
Owner/Operator City,State,Zip: FEDERAL WAY, WA 98063  
Owner/Operator Telephone: 253-924-5723  
Owner/Operator Telephone Ext: Not reported  
Owner/Operator Fax: Not reported  
Owner/Operator Email: Not reported

Owner/Operator Indicator: Operator  
Owner/Operator Name: WEYERHAEUSER COMPANY  
Legal Status: Private  
Date Became Current: Not reported  
Date Ended Current: Not reported  
Owner/Operator Address: CH 1L30  
Owner/Operator City,State,Zip: FEDERAL WAY, WA 98063  
Owner/Operator Telephone: 253-924-5723  
Owner/Operator Telephone Ext: Not reported  
Owner/Operator Fax: Not reported  
Owner/Operator Email: Not reported

Owner/Operator Indicator: Owner  
Owner/Operator Name: WEYERHAEUSER COMPANY  
Legal Status: Private  
Date Became Current: 2001-03-01 00:00:00.  
Date Ended Current: Not reported  
Owner/Operator Address: CH 3G18  
Owner/Operator City,State,Zip: FEDERAL WAY, WA 98063-9777  
Owner/Operator Telephone: Not reported  
Owner/Operator Telephone Ext: Not reported  
Owner/Operator Fax: Not reported  
Owner/Operator Email: Not reported

Owner/Operator Indicator: Owner  
Owner/Operator Name: WEYERHAEUSER COMPANY  
Legal Status: Private  
Date Became Current: 2001-03-01 00:00:00.  
Date Ended Current: Not reported  
Owner/Operator Address: CH 3G18  
Owner/Operator City,State,Zip: FEDERAL WAY, WA 98063-9777  
Owner/Operator Telephone: Not reported  
Owner/Operator Telephone Ext: Not reported

Map ID  
Direction  
Distance  
Elevation

MAP FINDINGS

Site

Database(s)

EDR ID Number  
EPA ID Number

**WEYERHAEUSER TECHNOLOGY CENTER (Continued)**

**1000706773**

Owner/Operator Fax: Not reported  
Owner/Operator Email: Not reported

Owner/Operator Indicator: Owner  
Owner/Operator Name: WEYERHAEUSER COMPANY  
Legal Status: Private  
Date Became Current: 2001-03-01 00:00:00.  
Date Ended Current: Not reported  
Owner/Operator Address: CH 1L35  
Owner/Operator City,State,Zip: FEDERAL WAY, WA 98063-9777  
Owner/Operator Telephone: 253-924-5723  
Owner/Operator Telephone Ext: Not reported  
Owner/Operator Fax: Not reported  
Owner/Operator Email: Not reported

Owner/Operator Indicator: Operator  
Owner/Operator Name: WEYERHAEUSER COMPANY  
Legal Status: Private  
Date Became Current: 1997-01-01 00:00:00.  
Date Ended Current: Not reported  
Owner/Operator Address: CH 5J  
Owner/Operator City,State,Zip: FEDERAL WAY, WA 98063-9777  
Owner/Operator Telephone: 253-924-2641  
Owner/Operator Telephone Ext: Not reported  
Owner/Operator Fax: Not reported  
Owner/Operator Email: Not reported

Owner/Operator Indicator: Owner  
Owner/Operator Name: FEDERAL WAY CAMPUS LLC  
Legal Status: Private  
Date Became Current: Not reported  
Date Ended Current: Not reported  
Owner/Operator Address: 4020 KINROSS LAKES PWY  
Owner/Operator City,State,Zip: RICHFIELD, OH 44286  
Owner/Operator Telephone: 562-803-4761  
Owner/Operator Telephone Ext: Not reported  
Owner/Operator Fax: Not reported  
Owner/Operator Email: Not reported

Owner/Operator Indicator: Owner  
Owner/Operator Name: WEYERHAEUSER TECHNOLOGY CENTER  
Legal Status: Private  
Date Became Current: Not reported  
Date Ended Current: Not reported  
Owner/Operator Address: 32901 WEYERHAEUSER WAY S  
Owner/Operator City,State,Zip: FEDERAL WAY, WA 98003  
Owner/Operator Telephone: 000-000-0000  
Owner/Operator Telephone Ext: Not reported  
Owner/Operator Fax: Not reported  
Owner/Operator Email: Not reported

Owner/Operator Indicator: Owner  
Owner/Operator Name: WEYERHAEUSER TECHNOLOGY CENTER  
Legal Status: Private  
Date Became Current: Not reported  
Date Ended Current: Not reported  
Owner/Operator Address: 32901 WEYERHAEUSER WAY S

Map ID  
Direction  
Distance  
Elevation

MAP FINDINGS

Site

Database(s)

EDR ID Number  
EPA ID Number

**WEYERHAEUSER TECHNOLOGY CENTER (Continued)**

**1000706773**

Owner/Operator City,State,Zip: FEDERAL WAY, WA 98003  
Owner/Operator Telephone: 000-000-0000  
Owner/Operator Telephone Ext: Not reported  
Owner/Operator Fax: Not reported  
Owner/Operator Email: Not reported

Owner/Operator Indicator: Operator  
Owner/Operator Name: WEYERHAEUSER TECHNOLOGY CENTER  
Legal Status: Private  
Date Became Current: Not reported  
Date Ended Current: Not reported  
Owner/Operator Address: 32901 WEYERHAEUSER WAY S  
Owner/Operator City,State,Zip: FEDERAL WAY, WA 98003  
Owner/Operator Telephone: 000-000-0000  
Owner/Operator Telephone Ext: Not reported  
Owner/Operator Fax: Not reported  
Owner/Operator Email: Not reported

Owner/Operator Indicator: Owner  
Owner/Operator Name: WEYERHAEUSER TECHNOLOGY CENTER  
Legal Status: Private  
Date Became Current: Not reported  
Date Ended Current: Not reported  
Owner/Operator Address: 32901 WEYERHAEUSER WAY S  
Owner/Operator City,State,Zip: FEDERAL WAY, WA 98003  
Owner/Operator Telephone: 000-000-0000  
Owner/Operator Telephone Ext: Not reported  
Owner/Operator Fax: Not reported  
Owner/Operator Email: Not reported

Owner/Operator Indicator: Owner  
Owner/Operator Name: WEYERHAEUSER TECHNOLOGY CENTER  
Legal Status: Private  
Date Became Current: Not reported  
Date Ended Current: Not reported  
Owner/Operator Address: 32901 WEYERHAEUSER WAY S  
Owner/Operator City,State,Zip: FEDERAL WAY, WA 98003  
Owner/Operator Telephone: 000-000-0000  
Owner/Operator Telephone Ext: Not reported  
Owner/Operator Fax: Not reported  
Owner/Operator Email: Not reported

Owner/Operator Indicator: Owner  
Owner/Operator Name: WEYERHAEUSER CO NP 310  
Legal Status: Private  
Date Became Current: 2001-03-01 00:00:00.  
Date Ended Current: Not reported  
Owner/Operator Address: PO BOX 9777  
Owner/Operator City,State,Zip: FEDERAL WAY, WA 98063  
Owner/Operator Telephone: 253-924-2289  
Owner/Operator Telephone Ext: Not reported  
Owner/Operator Fax: Not reported  
Owner/Operator Email: Not reported

Owner/Operator Indicator: Operator  
Owner/Operator Name: WEYERHAEUSER COMPANY  
Legal Status: Private

Map ID  
Direction  
Distance  
Elevation

MAP FINDINGS

Site

Database(s)

EDR ID Number  
EPA ID Number

**WEYERHAEUSER TECHNOLOGY CENTER (Continued)**

**1000706773**

Date Became Current:	Not reported
Date Ended Current:	Not reported
Owner/Operator Address:	CH 3G18
Owner/Operator City,State,Zip:	FEDERAL WAY, WA 98063
Owner/Operator Telephone:	253-924-2289
Owner/Operator Telephone Ext:	Not reported
Owner/Operator Fax:	Not reported
Owner/Operator Email:	Not reported
Owner/Operator Indicator:	Owner
Owner/Operator Name:	WEYERHAEUSER COMPANY
Legal Status:	Private
Date Became Current:	2001-03-01 00:00:00.
Date Ended Current:	Not reported
Owner/Operator Address:	CH 1L35
Owner/Operator City,State,Zip:	FEDERAL WAY, WA 98063
Owner/Operator Telephone:	253-924-5723
Owner/Operator Telephone Ext:	Not reported
Owner/Operator Fax:	Not reported
Owner/Operator Email:	Not reported
Owner/Operator Indicator:	Owner
Owner/Operator Name:	WEYERHAEUSER COMPANY
Legal Status:	Private
Date Became Current:	2001-03-01 00:00:00.
Date Ended Current:	Not reported
Owner/Operator Address:	WTC NL2
Owner/Operator City,State,Zip:	FEDERAL WAY, WA 98063
Owner/Operator Telephone:	253-924-5723
Owner/Operator Telephone Ext:	Not reported
Owner/Operator Fax:	Not reported
Owner/Operator Email:	Not reported
Owner/Operator Indicator:	Owner
Owner/Operator Name:	WEYERHAEUSER COMPANY NR
Legal Status:	Private
Date Became Current:	Not reported
Date Ended Current:	Not reported
Owner/Operator Address:	CH 1L35
Owner/Operator City,State,Zip:	FEDERAL WAY, WA 98063
Owner/Operator Telephone:	253-924-5723
Owner/Operator Telephone Ext:	Not reported
Owner/Operator Fax:	Not reported
Owner/Operator Email:	Not reported
Owner/Operator Indicator:	Owner
Owner/Operator Name:	WEYERHAEUSER COMPANY NR
Legal Status:	Private
Date Became Current:	Not reported
Date Ended Current:	Not reported
Owner/Operator Address:	CH 1L35
Owner/Operator City,State,Zip:	FEDERAL WAY, WA 98063
Owner/Operator Telephone:	253-924-5723
Owner/Operator Telephone Ext:	Not reported
Owner/Operator Fax:	Not reported
Owner/Operator Email:	Not reported

Map ID  
Direction  
Distance  
Elevation

MAP FINDINGS

Site

Database(s)

EDR ID Number  
EPA ID Number

**WEYERHAEUSER TECHNOLOGY CENTER (Continued)**

**1000706773**

Owner/Operator Indicator:	Owner
Owner/Operator Name:	WEYERHAEUSER COMPANY
Legal Status:	Private
Date Became Current:	2012-08-01 00:00:00.
Date Ended Current:	Not reported
Owner/Operator Address:	CH 1L35
Owner/Operator City,State,Zip:	FEDERAL WAY, WA 98063
Owner/Operator Telephone:	253-924-5723
Owner/Operator Telephone Ext:	Not reported
Owner/Operator Fax:	Not reported
Owner/Operator Email:	Not reported
Owner/Operator Indicator:	Owner
Owner/Operator Name:	WEYERHAEUSER COMPANY NR
Legal Status:	Private
Date Became Current:	Not reported
Date Ended Current:	Not reported
Owner/Operator Address:	CH 1L30
Owner/Operator City,State,Zip:	FEDERAL WAY, WA 98063
Owner/Operator Telephone:	253-924-3774
Owner/Operator Telephone Ext:	Not reported
Owner/Operator Fax:	Not reported
Owner/Operator Email:	Not reported
Owner/Operator Indicator:	Owner
Owner/Operator Name:	WEYERHAEUSER COMPANY NR
Legal Status:	Private
Date Became Current:	Not reported
Date Ended Current:	Not reported
Owner/Operator Address:	CH 1L30
Owner/Operator City,State,Zip:	FEDERAL WAY, WA 98063
Owner/Operator Telephone:	253-924-2255
Owner/Operator Telephone Ext:	Not reported
Owner/Operator Fax:	Not reported
Owner/Operator Email:	Not reported
Owner/Operator Indicator:	Operator
Owner/Operator Name:	WEYERHAEUSER COMPANY
Legal Status:	Private
Date Became Current:	Not reported
Date Ended Current:	Not reported
Owner/Operator Address:	32901 WEYERHAEUSER WY S
Owner/Operator City,State,Zip:	FEDERAL WAY, WA 98001
Owner/Operator Telephone:	253-924-6893
Owner/Operator Telephone Ext:	Not reported
Owner/Operator Fax:	Not reported
Owner/Operator Email:	Not reported
Owner/Operator Indicator:	Owner
Owner/Operator Name:	FEDERAL WAY CAMPUS LLC
Legal Status:	Private
Date Became Current:	Not reported
Date Ended Current:	Not reported
Owner/Operator Address:	4020 KINROSS LAKES PWY
Owner/Operator City,State,Zip:	RICHFIELD, OH 44286
Owner/Operator Telephone:	562-803-4761
Owner/Operator Telephone Ext:	Not reported

Map ID  
Direction  
Distance  
Elevation

MAP FINDINGS

Site

Database(s)

EDR ID Number  
EPA ID Number

**WEYERHAEUSER TECHNOLOGY CENTER (Continued)**

**1000706773**

Owner/Operator Fax: Not reported  
Owner/Operator Email: Not reported

Owner/Operator Indicator: Owner  
Owner/Operator Name: FEDERAL WAY CAMPUS LLC  
Legal Status: Private  
Date Became Current: 2016-02-09 00:00:00.  
Date Ended Current: Not reported  
Owner/Operator Address: 4020 KINROSS LAKES PWY  
Owner/Operator City,State,Zip: RICHFIELD, OH 44286  
Owner/Operator Telephone: 562-803-4761  
Owner/Operator Telephone Ext: Not reported  
Owner/Operator Fax: Not reported  
Owner/Operator Email: Not reported

Owner/Operator Indicator: Operator  
Owner/Operator Name: WEYERHAEUSER COMPANY  
Legal Status: Private  
Date Became Current: 2016-02-09 00:00:00.  
Date Ended Current: Not reported  
Owner/Operator Address: 32901 WEYERHAEUSER WY S  
Owner/Operator City,State,Zip: FEDERAL WAY, WA 98001  
Owner/Operator Telephone: 253-924-6893  
Owner/Operator Telephone Ext: Not reported  
Owner/Operator Fax: Not reported  
Owner/Operator Email: Not reported

**Historic Generators:**

Receive Date: 2010-02-22 00:00:00.0  
Handler Name: WEYERHAEUSER TECHNOLOGY CENTER  
Federal Waste Generator Description: Large Quantity Generator  
State District Owner: WA  
Large Quantity Handler of Universal Waste: No  
Recognized Trader Importer: No  
Recognized Trader Exporter: No  
Spent Lead Acid Battery Importer: No  
Spent Lead Acid Battery Exporter: No  
Current Record: No  
Non Storage Recycler Activity: Not reported  
Electronic Manifest Broker: Not reported

Receive Date: 2012-02-21 00:00:00.0  
Handler Name: WEYERHAEUSER TECHNOLOGY CENTER  
Federal Waste Generator Description: Large Quantity Generator  
State District Owner: WA  
Large Quantity Handler of Universal Waste: Yes  
Recognized Trader Importer: No  
Recognized Trader Exporter: No  
Spent Lead Acid Battery Importer: No  
Spent Lead Acid Battery Exporter: No  
Current Record: No  
Non Storage Recycler Activity: Not reported  
Electronic Manifest Broker: Not reported

Receive Date: 2014-01-23 00:00:00.0  
Handler Name: WEYERHAEUSER TECHNOLOGY CENTER  
Federal Waste Generator Description: Large Quantity Generator

Map ID  
Direction  
Distance  
Elevation

MAP FINDINGS

Site

Database(s)

EDR ID Number  
EPA ID Number

**WEYERHAEUSER TECHNOLOGY CENTER (Continued)**

**1000706773**

State District Owner: WA  
Large Quantity Handler of Universal Waste: No  
Recognized Trader Importer: No  
Recognized Trader Exporter: No  
Spent Lead Acid Battery Importer: No  
Spent Lead Acid Battery Exporter: No  
Current Record: No  
Non Storage Recycler Activity: Not reported  
Electronic Manifest Broker: Not reported

Receive Date: 2016-01-13 00:00:00.0  
Handler Name: WEYERHAEUSER TECHNOLOGY CENTER  
Federal Waste Generator Description: Large Quantity Generator  
State District Owner: WA  
Large Quantity Handler of Universal Waste: Yes  
Recognized Trader Importer: No  
Recognized Trader Exporter: No  
Spent Lead Acid Battery Importer: No  
Spent Lead Acid Battery Exporter: No  
Current Record: No  
Non Storage Recycler Activity: Not reported  
Electronic Manifest Broker: Not reported

Receive Date: 2018-02-23 00:00:00.0  
Handler Name: WEYERHAEUSER TECHNOLOGY CENTER  
Federal Waste Generator Description: Large Quantity Generator  
State District Owner: WA  
Large Quantity Handler of Universal Waste: Yes  
Recognized Trader Importer: No  
Recognized Trader Exporter: No  
Spent Lead Acid Battery Importer: No  
Spent Lead Acid Battery Exporter: No  
Current Record: No  
Non Storage Recycler Activity: No  
Electronic Manifest Broker: No

Receive Date: 2015-01-09 00:00:00.0  
Handler Name: WEYERHAEUSER TECHNOLOGY CENTER  
Federal Waste Generator Description: Large Quantity Generator  
State District Owner: WA  
Large Quantity Handler of Universal Waste: Yes  
Recognized Trader Importer: No  
Recognized Trader Exporter: No  
Spent Lead Acid Battery Importer: No  
Spent Lead Acid Battery Exporter: No  
Current Record: No  
Non Storage Recycler Activity: Not reported  
Electronic Manifest Broker: Not reported

Receive Date: 2011-02-23 00:00:00.0  
Handler Name: WEYERHAEUSER TECHNOLOGY CENTER  
Federal Waste Generator Description: Large Quantity Generator  
State District Owner: WA  
Large Quantity Handler of Universal Waste: Yes  
Recognized Trader Importer: No  
Recognized Trader Exporter: No  
Spent Lead Acid Battery Importer: No



Map ID  
Direction  
Distance  
Elevation

MAP FINDINGS

Site

Database(s)

EDR ID Number  
EPA ID Number

**WEYERHAEUSER TECHNOLOGY CENTER (Continued)**

**1000706773**

Spent Lead Acid Battery Exporter: No  
Current Record: No  
Non Storage Recycler Activity: Not reported  
Electronic Manifest Broker: Not reported

Receive Date: 1993-12-31 00:00:00.0  
Handler Name: WEYERHAEUSER TECHNOLOGY CENTER  
Federal Waste Generator Description: Large Quantity Generator  
State District Owner: WA  
Large Quantity Handler of Universal Waste: No  
Recognized Trader Importer: No  
Recognized Trader Exporter: No  
Spent Lead Acid Battery Importer: No  
Spent Lead Acid Battery Exporter: No  
Current Record: No  
Non Storage Recycler Activity: Not reported  
Electronic Manifest Broker: Not reported

Receive Date: 1994-01-01 00:00:00.0  
Handler Name: WEYERHAEUSER TECHNOLOGY CENTER  
Federal Waste Generator Description: Not a generator, verified  
State District Owner: WA  
Large Quantity Handler of Universal Waste: No  
Recognized Trader Importer: No  
Recognized Trader Exporter: No  
Spent Lead Acid Battery Importer: No  
Spent Lead Acid Battery Exporter: No  
Current Record: No  
Non Storage Recycler Activity: Not reported  
Electronic Manifest Broker: Not reported

Receive Date: 1995-01-01 00:00:00.0  
Handler Name: WEYERHAEUSER TECHNOLOGY CENTER  
Federal Waste Generator Description: Not a generator, verified  
State District Owner: WA  
Large Quantity Handler of Universal Waste: No  
Recognized Trader Importer: No  
Recognized Trader Exporter: No  
Spent Lead Acid Battery Importer: No  
Spent Lead Acid Battery Exporter: No  
Current Record: No  
Non Storage Recycler Activity: Not reported  
Electronic Manifest Broker: Not reported

Receive Date: 1996-03-01 00:00:00.0  
Handler Name: WEYERHAEUSER TECHNOLOGY CENTER  
Federal Waste Generator Description: Large Quantity Generator  
State District Owner: WA  
Large Quantity Handler of Universal Waste: No  
Recognized Trader Importer: No  
Recognized Trader Exporter: No  
Spent Lead Acid Battery Importer: No  
Spent Lead Acid Battery Exporter: No  
Current Record: No  
Non Storage Recycler Activity: Not reported  
Electronic Manifest Broker: Not reported

Map ID  
Direction  
Distance  
Elevation

MAP FINDINGS

Site

Database(s)

EDR ID Number  
EPA ID Number

**WEYERHAEUSER TECHNOLOGY CENTER (Continued)**

**1000706773**

Receive Date: 1997-03-03 00:00:00.0  
Handler Name: WEYERHAEUSER TECHNOLOGY CENTER  
Federal Waste Generator Description: Large Quantity Generator  
State District Owner: WA  
Large Quantity Handler of Universal Waste: No  
Recognized Trader Importer: No  
Recognized Trader Exporter: No  
Spent Lead Acid Battery Importer: No  
Spent Lead Acid Battery Exporter: No  
Current Record: No  
Non Storage Recycler Activity: Not reported  
Electronic Manifest Broker: Not reported

Receive Date: 1998-03-02 00:00:00.0  
Handler Name: WEYERHAEUSER TECHNOLOGY CENTER  
Federal Waste Generator Description: Large Quantity Generator  
State District Owner: WA  
Large Quantity Handler of Universal Waste: No  
Recognized Trader Importer: No  
Recognized Trader Exporter: No  
Spent Lead Acid Battery Importer: No  
Spent Lead Acid Battery Exporter: No  
Current Record: No  
Non Storage Recycler Activity: Not reported  
Electronic Manifest Broker: Not reported

Receive Date: 1999-03-03 00:00:00.0  
Handler Name: WEYERHAEUSER TECHNOLOGY CENTER  
Federal Waste Generator Description: Large Quantity Generator  
State District Owner: WA  
Large Quantity Handler of Universal Waste: No  
Recognized Trader Importer: No  
Recognized Trader Exporter: No  
Spent Lead Acid Battery Importer: No  
Spent Lead Acid Battery Exporter: No  
Current Record: No  
Non Storage Recycler Activity: Not reported  
Electronic Manifest Broker: Not reported

Receive Date: 2000-02-28 00:00:00.0  
Handler Name: WEYERHAEUSER TECHNOLOGY CENTER  
Federal Waste Generator Description: Large Quantity Generator  
State District Owner: WA  
Large Quantity Handler of Universal Waste: No  
Recognized Trader Importer: No  
Recognized Trader Exporter: No  
Spent Lead Acid Battery Importer: No  
Spent Lead Acid Battery Exporter: No  
Current Record: No  
Non Storage Recycler Activity: Not reported  
Electronic Manifest Broker: Not reported

Receive Date: 2001-03-01 00:00:00.0  
Handler Name: WEYERHAEUSER TECHNOLOGY CENTER  
Federal Waste Generator Description: Large Quantity Generator  
State District Owner: WA  
Large Quantity Handler of Universal Waste: No

Map ID  
Direction  
Distance  
Elevation

MAP FINDINGS

Site

Database(s)

EDR ID Number  
EPA ID Number

**WEYERHAEUSER TECHNOLOGY CENTER (Continued)**

**1000706773**

Recognized Trader Importer: No  
Recognized Trader Exporter: No  
Spent Lead Acid Battery Importer: No  
Spent Lead Acid Battery Exporter: No  
Current Record: No  
Non Storage Recycler Activity: Not reported  
Electronic Manifest Broker: Not reported

Receive Date: 2002-03-04 00:00:00.0  
Handler Name: WEYERHAEUSER TECHNOLOGY CENTER  
Federal Waste Generator Description: Large Quantity Generator  
State District Owner: WA  
Large Quantity Handler of Universal Waste: No  
Recognized Trader Importer: No  
Recognized Trader Exporter: No  
Spent Lead Acid Battery Importer: No  
Spent Lead Acid Battery Exporter: No  
Current Record: No  
Non Storage Recycler Activity: Not reported  
Electronic Manifest Broker: Not reported

Receive Date: 2003-03-01 00:00:00.0  
Handler Name: WEYERHAEUSER TECHNOLOGY CENTER  
Federal Waste Generator Description: Large Quantity Generator  
State District Owner: WA  
Large Quantity Handler of Universal Waste: No  
Recognized Trader Importer: No  
Recognized Trader Exporter: No  
Spent Lead Acid Battery Importer: No  
Spent Lead Acid Battery Exporter: No  
Current Record: No  
Non Storage Recycler Activity: Not reported  
Electronic Manifest Broker: Not reported

Receive Date: 2004-04-01 00:00:00.0  
Handler Name: WEYERHAEUSER TECHNOLOGY CENTER  
Federal Waste Generator Description: Large Quantity Generator  
State District Owner: WA  
Large Quantity Handler of Universal Waste: No  
Recognized Trader Importer: No  
Recognized Trader Exporter: No  
Spent Lead Acid Battery Importer: No  
Spent Lead Acid Battery Exporter: No  
Current Record: No  
Non Storage Recycler Activity: Not reported  
Electronic Manifest Broker: Not reported

Receive Date: 2005-04-01 00:00:00.0  
Handler Name: WEYERHAEUSER TECHNOLOGY CENTER  
Federal Waste Generator Description: Large Quantity Generator  
State District Owner: WA  
Large Quantity Handler of Universal Waste: No  
Recognized Trader Importer: No  
Recognized Trader Exporter: No  
Spent Lead Acid Battery Importer: No  
Spent Lead Acid Battery Exporter: No  
Current Record: No

Map ID  
Direction  
Distance  
Elevation

MAP FINDINGS

Site

Database(s)

EDR ID Number  
EPA ID Number

**WEYERHAEUSER TECHNOLOGY CENTER (Continued)**

**1000706773**

Non Storage Recycler Activity: Not reported  
Electronic Manifest Broker: Not reported

Receive Date: 2006-02-27 00:00:00.0  
Handler Name: WEYERHAEUSER TECHNOLOGY CENTER  
Federal Waste Generator Description: Large Quantity Generator  
State District Owner: WA  
Large Quantity Handler of Universal Waste: No  
Recognized Trader Importer: No  
Recognized Trader Exporter: No  
Spent Lead Acid Battery Importer: No  
Spent Lead Acid Battery Exporter: No  
Current Record: No  
Non Storage Recycler Activity: Not reported  
Electronic Manifest Broker: Not reported

Receive Date: 2007-03-01 00:00:00.0  
Handler Name: WEYERHAEUSER TECHNOLOGY CENTER  
Federal Waste Generator Description: Large Quantity Generator  
State District Owner: WA  
Large Quantity Handler of Universal Waste: No  
Recognized Trader Importer: No  
Recognized Trader Exporter: No  
Spent Lead Acid Battery Importer: No  
Spent Lead Acid Battery Exporter: No  
Current Record: No  
Non Storage Recycler Activity: Not reported  
Electronic Manifest Broker: Not reported

Receive Date: 2008-04-01 00:00:00.0  
Handler Name: WEYERHAEUSER TECHNOLOGY CENTER  
Federal Waste Generator Description: Large Quantity Generator  
State District Owner: WA  
Large Quantity Handler of Universal Waste: No  
Recognized Trader Importer: No  
Recognized Trader Exporter: No  
Spent Lead Acid Battery Importer: No  
Spent Lead Acid Battery Exporter: No  
Current Record: No  
Non Storage Recycler Activity: Not reported  
Electronic Manifest Broker: Not reported

Receive Date: 2008-10-03 00:00:00.0  
Handler Name: WEYERHAEUSER TECHNOLOGY CENTER  
Federal Waste Generator Description: Large Quantity Generator  
State District Owner: WA  
Large Quantity Handler of Universal Waste: No  
Recognized Trader Importer: No  
Recognized Trader Exporter: No  
Spent Lead Acid Battery Importer: No  
Spent Lead Acid Battery Exporter: No  
Current Record: No  
Non Storage Recycler Activity: Not reported  
Electronic Manifest Broker: Not reported

Receive Date: 2008-10-03 00:00:00.0  
Handler Name: WEYERHAEUSER TECHNOLOGY CENTER

Map ID  
Direction  
Distance  
Elevation

MAP FINDINGS

Site

Database(s)

EDR ID Number  
EPA ID Number

**WEYERHAEUSER TECHNOLOGY CENTER (Continued)**

**1000706773**

Federal Waste Generator Description: Large Quantity Generator  
State District Owner: WA  
Large Quantity Handler of Universal Waste: No  
Recognized Trader Importer: No  
Recognized Trader Exporter: No  
Spent Lead Acid Battery Importer: No  
Spent Lead Acid Battery Exporter: No  
Current Record: No  
Non Storage Recycler Activity: Not reported  
Electronic Manifest Broker: Not reported

Receive Date: 2009-02-25 00:00:00.0  
Handler Name: WEYERHAEUSER TECHNOLOGY CENTER  
Federal Waste Generator Description: Large Quantity Generator  
State District Owner: WA  
Large Quantity Handler of Universal Waste: No  
Recognized Trader Importer: No  
Recognized Trader Exporter: No  
Spent Lead Acid Battery Importer: No  
Spent Lead Acid Battery Exporter: No  
Current Record: No  
Non Storage Recycler Activity: Not reported  
Electronic Manifest Broker: Not reported

Receive Date: 2010-02-22 00:00:00.0  
Handler Name: WEYERHAEUSER TECHNOLOGY CENTER  
Federal Waste Generator Description: Large Quantity Generator  
State District Owner: WA  
Large Quantity Handler of Universal Waste: No  
Recognized Trader Importer: No  
Recognized Trader Exporter: No  
Spent Lead Acid Battery Importer: No  
Spent Lead Acid Battery Exporter: No  
Current Record: No  
Non Storage Recycler Activity: Not reported  
Electronic Manifest Broker: Not reported

Receive Date: 2011-02-23 00:00:00.0  
Handler Name: WEYERHAEUSER TECHNOLOGY CENTER  
Federal Waste Generator Description: Large Quantity Generator  
State District Owner: WA  
Large Quantity Handler of Universal Waste: No  
Recognized Trader Importer: No  
Recognized Trader Exporter: No  
Spent Lead Acid Battery Importer: No  
Spent Lead Acid Battery Exporter: No  
Current Record: No  
Non Storage Recycler Activity: Not reported  
Electronic Manifest Broker: Not reported

Receive Date: 2011-02-23 00:00:00.0  
Handler Name: WEYERHAEUSER TECHNOLOGY CENTER  
Federal Waste Generator Description: Large Quantity Generator  
State District Owner: WA  
Large Quantity Handler of Universal Waste: No  
Recognized Trader Importer: No  
Recognized Trader Exporter: No

Map ID  
Direction  
Distance  
Elevation

MAP FINDINGS

Site

Database(s)

EDR ID Number  
EPA ID Number

**WEYERHAEUSER TECHNOLOGY CENTER (Continued)**

**1000706773**

Spent Lead Acid Battery Importer: No  
Spent Lead Acid Battery Exporter: No  
Current Record: No  
Non Storage Recycler Activity: Not reported  
Electronic Manifest Broker: Not reported

Receive Date: 2012-02-21 00:00:00.0  
Handler Name: WEYERHAEUSER TECHNOLOGY CENTER  
Federal Waste Generator Description: Large Quantity Generator  
State District Owner: WA  
Large Quantity Handler of Universal Waste: No  
Recognized Trader Importer: No  
Recognized Trader Exporter: No  
Spent Lead Acid Battery Importer: No  
Spent Lead Acid Battery Exporter: No  
Current Record: No  
Non Storage Recycler Activity: Not reported  
Electronic Manifest Broker: Not reported

Receive Date: 2013-01-29 00:00:00.0  
Handler Name: WEYERHAEUSER TECHNOLOGY CENTER  
Federal Waste Generator Description: Large Quantity Generator  
State District Owner: WA  
Large Quantity Handler of Universal Waste: No  
Recognized Trader Importer: No  
Recognized Trader Exporter: No  
Spent Lead Acid Battery Importer: No  
Spent Lead Acid Battery Exporter: No  
Current Record: No  
Non Storage Recycler Activity: Not reported  
Electronic Manifest Broker: Not reported

Receive Date: 2013-02-01 00:00:00.0  
Handler Name: WEYERHAEUSER TECHNOLOGY CENTER  
Federal Waste Generator Description: Large Quantity Generator  
State District Owner: WA  
Large Quantity Handler of Universal Waste: No  
Recognized Trader Importer: No  
Recognized Trader Exporter: No  
Spent Lead Acid Battery Importer: No  
Spent Lead Acid Battery Exporter: No  
Current Record: No  
Non Storage Recycler Activity: Not reported  
Electronic Manifest Broker: Not reported

Receive Date: 2014-01-23 00:00:00.0  
Handler Name: WEYERHAEUSER TECHNOLOGY CENTER  
Federal Waste Generator Description: Large Quantity Generator  
State District Owner: WA  
Large Quantity Handler of Universal Waste: No  
Recognized Trader Importer: No  
Recognized Trader Exporter: No  
Spent Lead Acid Battery Importer: No  
Spent Lead Acid Battery Exporter: No  
Current Record: No  
Non Storage Recycler Activity: Not reported  
Electronic Manifest Broker: Not reported

Map ID  
Direction  
Distance  
Elevation

MAP FINDINGS

Site

Database(s)

EDR ID Number  
EPA ID Number

**WEYERHAEUSER TECHNOLOGY CENTER (Continued)**

**1000706773**

Receive Date: 2015-01-09 00:00:00.0  
Handler Name: WEYERHAEUSER TECHNOLOGY CENTER  
Federal Waste Generator Description: Large Quantity Generator  
State District Owner: WA  
Large Quantity Handler of Universal Waste: No  
Recognized Trader Importer: No  
Recognized Trader Exporter: No  
Spent Lead Acid Battery Importer: No  
Spent Lead Acid Battery Exporter: No  
Current Record: No  
Non Storage Recycler Activity: Not reported  
Electronic Manifest Broker: Not reported

Receive Date: 2015-01-12 00:00:00.0  
Handler Name: WEYERHAEUSER TECHNOLOGY CENTER  
Federal Waste Generator Description: Large Quantity Generator  
State District Owner: WA  
Large Quantity Handler of Universal Waste: No  
Recognized Trader Importer: No  
Recognized Trader Exporter: No  
Spent Lead Acid Battery Importer: No  
Spent Lead Acid Battery Exporter: No  
Current Record: No  
Non Storage Recycler Activity: Not reported  
Electronic Manifest Broker: Not reported

Receive Date: 2016-01-13 00:00:00.0  
Handler Name: WEYERHAEUSER TECHNOLOGY CENTER  
Federal Waste Generator Description: Large Quantity Generator  
State District Owner: WA  
Large Quantity Handler of Universal Waste: No  
Recognized Trader Importer: No  
Recognized Trader Exporter: No  
Spent Lead Acid Battery Importer: No  
Spent Lead Acid Battery Exporter: No  
Current Record: No  
Non Storage Recycler Activity: Not reported  
Electronic Manifest Broker: Not reported

Receive Date: 2017-03-02 00:00:00.0  
Handler Name: WEYERHAEUSER TECHNOLOGY CENTER  
Federal Waste Generator Description: Large Quantity Generator  
State District Owner: WA  
Large Quantity Handler of Universal Waste: No  
Recognized Trader Importer: No  
Recognized Trader Exporter: No  
Spent Lead Acid Battery Importer: No  
Spent Lead Acid Battery Exporter: No  
Current Record: No  
Non Storage Recycler Activity: Not reported  
Electronic Manifest Broker: Not reported

Receive Date: 2018-02-23 00:00:00.0  
Handler Name: WEYERHAEUSER TECHNOLOGY CENTER  
Federal Waste Generator Description: Large Quantity Generator  
State District Owner: WA  
Large Quantity Handler of Universal Waste: No

Map ID  
Direction  
Distance  
Elevation

MAP FINDINGS

Site

Database(s)

EDR ID Number  
EPA ID Number

**WEYERHAEUSER TECHNOLOGY CENTER (Continued)**

**1000706773**

Recognized Trader Importer: No  
Recognized Trader Exporter: No  
Spent Lead Acid Battery Importer: No  
Spent Lead Acid Battery Exporter: No  
Current Record: No  
Non Storage Recycler Activity: Not reported  
Electronic Manifest Broker: Not reported

Receive Date: 2019-02-26 00:00:00.0  
Handler Name: WEYERHAEUSER TECHNOLOGY CENTER  
Federal Waste Generator Description: Large Quantity Generator  
State District Owner: WA  
Large Quantity Handler of Universal Waste: No  
Recognized Trader Importer: No  
Recognized Trader Exporter: No  
Spent Lead Acid Battery Importer: No  
Spent Lead Acid Battery Exporter: No  
Current Record: No  
Non Storage Recycler Activity: Not reported  
Electronic Manifest Broker: Not reported

Receive Date: 2019-02-26 00:00:00.0  
Handler Name: WEYERHAEUSER TECHNOLOGY CENTER  
Federal Waste Generator Description: Large Quantity Generator  
State District Owner: WA  
Large Quantity Handler of Universal Waste: No  
Recognized Trader Importer: No  
Recognized Trader Exporter: No  
Spent Lead Acid Battery Importer: No  
Spent Lead Acid Battery Exporter: No  
Current Record: No  
Non Storage Recycler Activity: Not reported  
Electronic Manifest Broker: Not reported

Receive Date: 2020-02-25 00:00:00.0  
Handler Name: WEYERHAEUSER TECHNOLOGY CENTER  
Federal Waste Generator Description: Small Quantity Generator  
State District Owner: WA  
Large Quantity Handler of Universal Waste: No  
Recognized Trader Importer: No  
Recognized Trader Exporter: No  
Spent Lead Acid Battery Importer: No  
Spent Lead Acid Battery Exporter: No  
Current Record: Yes  
Non Storage Recycler Activity: Not reported  
Electronic Manifest Broker: Not reported

Receive Date: 1993-09-01 00:00:00.0  
Handler Name: WEYERHAEUSER COMPANY  
Federal Waste Generator Description: Large Quantity Generator  
State District Owner: Not reported  
Large Quantity Handler of Universal Waste: No  
Recognized Trader Importer: No  
Recognized Trader Exporter: No  
Spent Lead Acid Battery Importer: No  
Spent Lead Acid Battery Exporter: No  
Current Record: No



Map ID  
Direction  
Distance  
Elevation

MAP FINDINGS

Site

Database(s)

EDR ID Number  
EPA ID Number

**WEYERHAEUSER TECHNOLOGY CENTER (Continued)**

**1000706773**

Non Storage Recycler Activity: Not reported  
Electronic Manifest Broker: Not reported

Receive Date: 1994-02-28 00:00:00.0  
Handler Name: WEYERHAEUSER TECHNOLOGY CENTER  
Federal Waste Generator Description: Large Quantity Generator  
State District Owner: Not reported  
Large Quantity Handler of Universal Waste: No  
Recognized Trader Importer: No  
Recognized Trader Exporter: No  
Spent Lead Acid Battery Importer: No  
Spent Lead Acid Battery Exporter: No  
Current Record: No  
Non Storage Recycler Activity: Not reported  
Electronic Manifest Broker: Not reported

Receive Date: 1996-03-01 00:00:00.0  
Handler Name: WEYERHAEUSER TECHNOLOGY CENTER  
Federal Waste Generator Description: Large Quantity Generator  
State District Owner: Not reported  
Large Quantity Handler of Universal Waste: No  
Recognized Trader Importer: No  
Recognized Trader Exporter: No  
Spent Lead Acid Battery Importer: No  
Spent Lead Acid Battery Exporter: No  
Current Record: No  
Non Storage Recycler Activity: Not reported  
Electronic Manifest Broker: Not reported

Receive Date: 1998-03-02 00:00:00.0  
Handler Name: WEYERHAEUSER TECHNOLOGY CENTER  
Federal Waste Generator Description: Large Quantity Generator  
State District Owner: Not reported  
Large Quantity Handler of Universal Waste: No  
Recognized Trader Importer: No  
Recognized Trader Exporter: No  
Spent Lead Acid Battery Importer: No  
Spent Lead Acid Battery Exporter: No  
Current Record: No  
Non Storage Recycler Activity: Not reported  
Electronic Manifest Broker: Not reported

Receive Date: 2000-02-28 00:00:00.0  
Handler Name: WEYERHAEUSER TECHNOLOGY CENTER  
Federal Waste Generator Description: Large Quantity Generator  
State District Owner: Not reported  
Large Quantity Handler of Universal Waste: No  
Recognized Trader Importer: No  
Recognized Trader Exporter: No  
Spent Lead Acid Battery Importer: No  
Spent Lead Acid Battery Exporter: No  
Current Record: No  
Non Storage Recycler Activity: Not reported  
Electronic Manifest Broker: Not reported

Receive Date: 2002-03-04 00:00:00.0  
Handler Name: WEYERHAEUSER TECHNOLOGY CENTER

Map ID  
Direction  
Distance  
Elevation

MAP FINDINGS

Site

Database(s)

EDR ID Number  
EPA ID Number

**WEYERHAEUSER TECHNOLOGY CENTER (Continued)**

**1000706773**

Federal Waste Generator Description: Large Quantity Generator  
State District Owner: Not reported  
Large Quantity Handler of Universal Waste: No  
Recognized Trader Importer: No  
Recognized Trader Exporter: No  
Spent Lead Acid Battery Importer: No  
Spent Lead Acid Battery Exporter: No  
Current Record: No  
Non Storage Recycler Activity: Not reported  
Electronic Manifest Broker: Not reported

Receive Date: 2003-12-31 00:00:00.0  
Handler Name: WEYERHAEUSER TECHNOLOGY CENTER  
Federal Waste Generator Description: Large Quantity Generator  
State District Owner: WA  
Large Quantity Handler of Universal Waste: No  
Recognized Trader Importer: No  
Recognized Trader Exporter: No  
Spent Lead Acid Battery Importer: No  
Spent Lead Acid Battery Exporter: No  
Current Record: No  
Non Storage Recycler Activity: Not reported  
Electronic Manifest Broker: Not reported

Receive Date: 2005-12-31 00:00:00.0  
Handler Name: WEYERHAEUSER TECHNOLOGY CENTER  
Federal Waste Generator Description: Large Quantity Generator  
State District Owner: WA  
Large Quantity Handler of Universal Waste: No  
Recognized Trader Importer: No  
Recognized Trader Exporter: No  
Spent Lead Acid Battery Importer: No  
Spent Lead Acid Battery Exporter: No  
Current Record: No  
Non Storage Recycler Activity: Not reported  
Electronic Manifest Broker: Not reported

Receive Date: 2007-12-31 00:00:00.0  
Handler Name: WEYERHAEUSER TECHNOLOGY CENTER  
Federal Waste Generator Description: Large Quantity Generator  
State District Owner: WA  
Large Quantity Handler of Universal Waste: No  
Recognized Trader Importer: No  
Recognized Trader Exporter: No  
Spent Lead Acid Battery Importer: No  
Spent Lead Acid Battery Exporter: No  
Current Record: No  
Non Storage Recycler Activity: Not reported  
Electronic Manifest Broker: Not reported

List of NAICS Codes and Descriptions:

NAICS Code: 321113  
NAICS Description: SAWMILLS

NAICS Code: 54199  
NAICS Description: ALL OTHER PROFESSIONAL, SCIENTIFIC, AND TECHNICAL SERVICES

Map ID  
Direction  
Distance  
Elevation

MAP FINDINGS

Site

Database(s)

EDR ID Number  
EPA ID Number

**WEYERHAEUSER TECHNOLOGY CENTER (Continued)**

**1000706773**

NAICS Code: 541990  
NAICS Description: ALL OTHER PROFESSIONAL, SCIENTIFIC, AND TECHNICAL SERVICES

Facility Has Received Notices of Violation:

Found Violation: Yes  
Agency Which Determined Violation: State  
Violation Short Description: Generators - General  
Date Violation was Determined: 2004-05-13 00:00:00.0  
Actual Return to Compliance Date: 2004-05-28 00:00:00.0  
Return to Compliance Qualifier: Documented  
Violation Responsible Agency: State  
Scheduled Compliance Date: 2004-06-15 00:00:00.0  
Enforcement Identifier: 001  
Date of Enforcement Action: 2004-05-26 00:00:00.0  
Enforcement Responsible Agency: State  
Enforcement Docket Number: Not reported  
Enforcement Attorney: Not reported  
Corrective Action Component: No  
Appeal Initiated Date: Not reported  
Appeal Resolution Date: Not reported  
Disposition Status Date: Not reported  
Disposition Status: Not reported  
Disposition Status Description: Not reported  
Consent/Final Order Sequence Number: Not reported  
Consent/Final Order Respondent Name: Not reported  
Consent/Final Order Lead Agency: Not reported  
Enforcement Type: WRITTEN INFORMAL  
Enforcement Responsible Person: WADLD  
Enforcement Responsible Sub-Organization: NW  
SEP Sequence Number: Not reported  
SEP Expenditure Amount: Not reported  
SEP Scheduled Completion Date: Not reported  
SEP Actual Date: Not reported  
SEP Defaulted Date: Not reported  
SEP Type: Not reported  
SEP Type Description: Not reported  
Proposed Amount: Not reported  
Final Monetary Amount: Not reported  
Paid Amount: Not reported  
Final Count: Not reported  
Final Amount: Not reported

Found Violation: Yes  
Agency Which Determined Violation: State  
Violation Short Description: Generators - General  
Date Violation was Determined: 1998-10-07 00:00:00.0  
Actual Return to Compliance Date: 1998-10-07 00:00:00.0  
Return to Compliance Qualifier: Observed  
Violation Responsible Agency: State  
Scheduled Compliance Date: 1998-11-16 00:00:00.0  
Enforcement Identifier: 000  
Date of Enforcement Action: 1998-10-29 00:00:00.0  
Enforcement Responsible Agency: State  
Enforcement Docket Number: Not reported  
Enforcement Attorney: R0  
Corrective Action Component: No  
Appeal Initiated Date: Not reported

Map ID  
Direction  
Distance  
Elevation

MAP FINDINGS

Site

Database(s)

EDR ID Number  
EPA ID Number

**WEYERHAEUSER TECHNOLOGY CENTER (Continued)**

**1000706773**

Appeal Resolution Date: Not reported  
Disposition Status Date: Not reported  
Disposition Status: Not reported  
Disposition Status Description: Not reported  
Consent/Final Order Sequence Number: Not reported  
Consent/Final Order Respondent Name: Not reported  
Consent/Final Order Lead Agency: Not reported  
Enforcement Type: WRITTEN INFORMAL  
Enforcement Responsible Person: WALLM  
Enforcement Responsible Sub-Organization: NW  
SEP Sequence Number: Not reported  
SEP Expenditure Amount: Not reported  
SEP Scheduled Completion Date: Not reported  
SEP Actual Date: Not reported  
SEP Defaulted Date: Not reported  
SEP Type: Not reported  
SEP Type Description: Not reported  
Proposed Amount: Not reported  
Final Monetary Amount: Not reported  
Paid Amount: Not reported  
Final Count: Not reported  
Final Amount: Not reported

Found Violation: Yes  
Agency Which Determined Violation: State  
Violation Short Description: Universal Waste - Small Quantity Handlers  
Date Violation was Determined: 2012-08-02 00:00:00.0  
Actual Return to Compliance Date: 2012-09-04 00:00:00.0  
Return to Compliance Qualifier: Documented  
Violation Responsible Agency: State  
Scheduled Compliance Date: 2012-09-18 00:00:00.0  
Enforcement Identifier: 001  
Date of Enforcement Action: 2012-08-16 00:00:00.0  
Enforcement Responsible Agency: State  
Enforcement Docket Number: Not reported  
Enforcement Attorney: Not reported  
Corrective Action Component: No  
Appeal Initiated Date: Not reported  
Appeal Resolution Date: Not reported  
Disposition Status Date: Not reported  
Disposition Status: Not reported  
Disposition Status Description: Not reported  
Consent/Final Order Sequence Number: Not reported  
Consent/Final Order Respondent Name: Not reported  
Consent/Final Order Lead Agency: Not reported  
Enforcement Type: WRITTEN INFORMAL  
Enforcement Responsible Person: WATAH  
Enforcement Responsible Sub-Organization: NW  
SEP Sequence Number: Not reported  
SEP Expenditure Amount: Not reported  
SEP Scheduled Completion Date: Not reported  
SEP Actual Date: Not reported  
SEP Defaulted Date: Not reported  
SEP Type: Not reported  
SEP Type Description: Not reported  
Proposed Amount: Not reported  
Final Monetary Amount: Not reported

Map ID  
Direction  
Distance  
Elevation

MAP FINDINGS

Site

Database(s)

EDR ID Number  
EPA ID Number

**WEYERHAEUSER TECHNOLOGY CENTER (Continued)**

**1000706773**

Paid Amount: Not reported  
Final Count: Not reported  
Final Amount: Not reported

Found Violation: Yes  
Agency Which Determined Violation: State  
Violation Short Description: TSD IS-Container Use and Management  
Date Violation was Determined: 2017-11-14 00:00:00.0  
Actual Return to Compliance Date: 2018-01-17 00:00:00.0  
Return to Compliance Qualifier: Observed  
Violation Responsible Agency: State  
Scheduled Compliance Date: 2018-01-18 00:00:00.0  
Enforcement Identifier: 001  
Date of Enforcement Action: 2017-12-18 00:00:00.0  
Enforcement Responsible Agency: State  
Enforcement Docket Number: Not reported  
Enforcement Attorney: Not reported  
Corrective Action Component: No  
Appeal Initiated Date: Not reported  
Appeal Resolution Date: Not reported  
Disposition Status Date: Not reported  
Disposition Status: Not reported  
Disposition Status Description: Not reported  
Consent/Final Order Sequence Number: Not reported  
Consent/Final Order Respondent Name: Not reported  
Consent/Final Order Lead Agency: Not reported  
Enforcement Type: WRITTEN INFORMAL  
Enforcement Responsible Person: WASRD  
Enforcement Responsible Sub-Organization: NW  
SEP Sequence Number: Not reported  
SEP Expenditure Amount: Not reported  
SEP Scheduled Completion Date: Not reported  
SEP Actual Date: Not reported  
SEP Defaulted Date: Not reported  
SEP Type: Not reported  
SEP Type Description: Not reported  
Proposed Amount: Not reported  
Final Monetary Amount: Not reported  
Paid Amount: Not reported  
Final Count: Not reported  
Final Amount: Not reported

Found Violation: Yes  
Agency Which Determined Violation: State  
Violation Short Description: TSD - Contingency Plan and Emergency Procedures  
Date Violation was Determined: 2017-11-14 00:00:00.0  
Actual Return to Compliance Date: 2018-01-17 00:00:00.0  
Return to Compliance Qualifier: Observed  
Violation Responsible Agency: State  
Scheduled Compliance Date: 2018-01-18 00:00:00.0  
Enforcement Identifier: 001  
Date of Enforcement Action: 2017-12-18 00:00:00.0  
Enforcement Responsible Agency: State  
Enforcement Docket Number: Not reported  
Enforcement Attorney: Not reported  
Corrective Action Component: No  
Appeal Initiated Date: Not reported

Map ID  
Direction  
Distance  
Elevation

MAP FINDINGS

Site

Database(s)

EDR ID Number  
EPA ID Number

WEYERHAEUSER TECHNOLOGY CENTER (Continued)

1000706773

Appeal Resolution Date: Not reported  
Disposition Status Date: Not reported  
Disposition Status: Not reported  
Disposition Status Description: Not reported  
Consent/Final Order Sequence Number: Not reported  
Consent/Final Order Respondent Name: Not reported  
Consent/Final Order Lead Agency: Not reported  
Enforcement Type: WRITTEN INFORMAL  
Enforcement Responsible Person: WASRD  
Enforcement Responsible Sub-Organization: NW  
SEP Sequence Number: Not reported  
SEP Expenditure Amount: Not reported  
SEP Scheduled Completion Date: Not reported  
SEP Actual Date: Not reported  
SEP Defaulted Date: Not reported  
SEP Type: Not reported  
SEP Type Description: Not reported  
Proposed Amount: Not reported  
Final Monetary Amount: Not reported  
Paid Amount: Not reported  
Final Count: Not reported  
Final Amount: Not reported

Found Violation: Yes  
Agency Which Determined Violation: State  
Violation Short Description: Generators - General  
Date Violation was Determined: 2000-12-07 00:00:00.0  
Actual Return to Compliance Date: 2000-12-07 00:00:00.0  
Return to Compliance Qualifier: Documented  
Violation Responsible Agency: State  
Scheduled Compliance Date: 2001-02-15 00:00:00.0  
Enforcement Identifier: 001  
Date of Enforcement Action: 2001-01-25 00:00:00.0  
Enforcement Responsible Agency: State  
Enforcement Docket Number: Not reported  
Enforcement Attorney: Not reported  
Corrective Action Component: No  
Appeal Initiated Date: Not reported  
Appeal Resolution Date: Not reported  
Disposition Status Date: Not reported  
Disposition Status: Not reported  
Disposition Status Description: Not reported  
Consent/Final Order Sequence Number: Not reported  
Consent/Final Order Respondent Name: Not reported  
Consent/Final Order Lead Agency: Not reported  
Enforcement Type: WRITTEN INFORMAL  
Enforcement Responsible Person: WARMB  
Enforcement Responsible Sub-Organization: NW  
SEP Sequence Number: Not reported  
SEP Expenditure Amount: Not reported  
SEP Scheduled Completion Date: Not reported  
SEP Actual Date: Not reported  
SEP Defaulted Date: Not reported  
SEP Type: Not reported  
SEP Type Description: Not reported  
Proposed Amount: Not reported  
Final Monetary Amount: Not reported

Map ID  
Direction  
Distance  
Elevation

MAP FINDINGS

Site

Database(s)

EDR ID Number  
EPA ID Number

WEYERHAEUSER TECHNOLOGY CENTER (Continued)

1000706773

Paid Amount: Not reported  
Final Count: Not reported  
Final Amount: Not reported

Found Violation: Yes  
Agency Which Determined Violation: State  
Violation Short Description: TSD IS-Container Use and Management  
Date Violation was Determined: 2012-08-02 00:00:00.0  
Actual Return to Compliance Date: 2012-09-04 00:00:00.0  
Return to Compliance Qualifier: Documented  
Violation Responsible Agency: State  
Scheduled Compliance Date: 2012-09-18 00:00:00.0  
Enforcement Identifier: 001  
Date of Enforcement Action: 2012-08-16 00:00:00.0  
Enforcement Responsible Agency: State  
Enforcement Docket Number: Not reported  
Enforcement Attorney: Not reported  
Corrective Action Component: No  
Appeal Initiated Date: Not reported  
Appeal Resolution Date: Not reported  
Disposition Status Date: Not reported  
Disposition Status: Not reported  
Disposition Status Description: Not reported  
Consent/Final Order Sequence Number: Not reported  
Consent/Final Order Respondent Name: Not reported  
Consent/Final Order Lead Agency: Not reported  
Enforcement Type: WRITTEN INFORMAL  
Enforcement Responsible Person: WATAH  
Enforcement Responsible Sub-Organization: NW  
SEP Sequence Number: Not reported  
SEP Expenditure Amount: Not reported  
SEP Scheduled Completion Date: Not reported  
SEP Actual Date: Not reported  
SEP Defaulted Date: Not reported  
SEP Type: Not reported  
SEP Type Description: Not reported  
Proposed Amount: Not reported  
Final Monetary Amount: Not reported  
Paid Amount: Not reported  
Final Count: Not reported  
Final Amount: Not reported

Found Violation: Yes  
Agency Which Determined Violation: State  
Violation Short Description: Generators - General  
Date Violation was Determined: 2004-05-13 00:00:00.0  
Actual Return to Compliance Date: 2004-05-28 00:00:00.0  
Return to Compliance Qualifier: Documented  
Violation Responsible Agency: State  
Scheduled Compliance Date: 2004-06-01 00:00:00.0  
Enforcement Identifier: 001  
Date of Enforcement Action: 2004-05-26 00:00:00.0  
Enforcement Responsible Agency: State  
Enforcement Docket Number: Not reported  
Enforcement Attorney: Not reported  
Corrective Action Component: No  
Appeal Initiated Date: Not reported

Map ID  
Direction  
Distance  
Elevation

MAP FINDINGS

Site

Database(s)

EDR ID Number  
EPA ID Number

**WEYERHAEUSER TECHNOLOGY CENTER (Continued)**

**1000706773**

Appeal Resolution Date: Not reported  
Disposition Status Date: Not reported  
Disposition Status: Not reported  
Disposition Status Description: Not reported  
Consent/Final Order Sequence Number: Not reported  
Consent/Final Order Respondent Name: Not reported  
Consent/Final Order Lead Agency: Not reported  
Enforcement Type: WRITTEN INFORMAL  
Enforcement Responsible Person: WADLD  
Enforcement Responsible Sub-Organization: NW  
SEP Sequence Number: Not reported  
SEP Expenditure Amount: Not reported  
SEP Scheduled Completion Date: Not reported  
SEP Actual Date: Not reported  
SEP Defaulted Date: Not reported  
SEP Type: Not reported  
SEP Type Description: Not reported  
Proposed Amount: Not reported  
Final Monetary Amount: Not reported  
Paid Amount: Not reported  
Final Count: Not reported  
Final Amount: Not reported

Found Violation: Yes  
Agency Which Determined Violation: State  
Violation Short Description: Generators - General  
Date Violation was Determined: 2004-05-13 00:00:00.0  
Actual Return to Compliance Date: 2004-05-28 00:00:00.0  
Return to Compliance Qualifier: Documented  
Violation Responsible Agency: State  
Scheduled Compliance Date: 2004-06-01 00:00:00.0  
Enforcement Identifier: 001  
Date of Enforcement Action: 2004-05-26 00:00:00.0  
Enforcement Responsible Agency: State  
Enforcement Docket Number: Not reported  
Enforcement Attorney: Not reported  
Corrective Action Component: No  
Appeal Initiated Date: Not reported  
Appeal Resolution Date: Not reported  
Disposition Status Date: Not reported  
Disposition Status: Not reported  
Disposition Status Description: Not reported  
Consent/Final Order Sequence Number: Not reported  
Consent/Final Order Respondent Name: Not reported  
Consent/Final Order Lead Agency: Not reported  
Enforcement Type: WRITTEN INFORMAL  
Enforcement Responsible Person: WADLD  
Enforcement Responsible Sub-Organization: NW  
SEP Sequence Number: Not reported  
SEP Expenditure Amount: Not reported  
SEP Scheduled Completion Date: Not reported  
SEP Actual Date: Not reported  
SEP Defaulted Date: Not reported  
SEP Type: Not reported  
SEP Type Description: Not reported  
Proposed Amount: Not reported  
Final Monetary Amount: Not reported



Map ID  
Direction  
Distance  
Elevation

MAP FINDINGS

Site

Database(s)

EDR ID Number  
EPA ID Number

WEYERHAEUSER TECHNOLOGY CENTER (Continued)

1000706773

Paid Amount: Not reported  
Final Count: Not reported  
Final Amount: Not reported

Found Violation: Yes  
Agency Which Determined Violation: State  
Violation Short Description: Generators - Pre-transport  
Date Violation was Determined: 2017-11-14 00:00:00.0  
Actual Return to Compliance Date: 2018-01-17 00:00:00.0  
Return to Compliance Qualifier: Observed  
Violation Responsible Agency: State  
Scheduled Compliance Date: 2018-01-18 00:00:00.0  
Enforcement Identifier: 001  
Date of Enforcement Action: 2017-12-18 00:00:00.0  
Enforcement Responsible Agency: State  
Enforcement Docket Number: Not reported  
Enforcement Attorney: Not reported  
Corrective Action Component: No  
Appeal Initiated Date: Not reported  
Appeal Resolution Date: Not reported  
Disposition Status Date: Not reported  
Disposition Status: Not reported  
Disposition Status Description: Not reported  
Consent/Final Order Sequence Number: Not reported  
Consent/Final Order Respondent Name: Not reported  
Consent/Final Order Lead Agency: Not reported  
Enforcement Type: WRITTEN INFORMAL  
Enforcement Responsible Person: WASRD  
Enforcement Responsible Sub-Organization: NW  
SEP Sequence Number: Not reported  
SEP Expenditure Amount: Not reported  
SEP Scheduled Completion Date: Not reported  
SEP Actual Date: Not reported  
SEP Defaulted Date: Not reported  
SEP Type: Not reported  
SEP Type Description: Not reported  
Proposed Amount: Not reported  
Final Monetary Amount: Not reported  
Paid Amount: Not reported  
Final Count: Not reported  
Final Amount: Not reported

Found Violation: Yes  
Agency Which Determined Violation: State  
Violation Short Description: Generators - General  
Date Violation was Determined: 2017-11-14 00:00:00.0  
Actual Return to Compliance Date: 2018-01-17 00:00:00.0  
Return to Compliance Qualifier: Observed  
Violation Responsible Agency: State  
Scheduled Compliance Date: 2018-01-18 00:00:00.0  
Enforcement Identifier: 001  
Date of Enforcement Action: 2017-12-18 00:00:00.0  
Enforcement Responsible Agency: State  
Enforcement Docket Number: Not reported  
Enforcement Attorney: Not reported  
Corrective Action Component: No  
Appeal Initiated Date: Not reported

Map ID  
Direction  
Distance  
Elevation

MAP FINDINGS

Site

Database(s)

EDR ID Number  
EPA ID Number

WEYERHAEUSER TECHNOLOGY CENTER (Continued)

1000706773

Appeal Resolution Date: Not reported  
Disposition Status Date: Not reported  
Disposition Status: Not reported  
Disposition Status Description: Not reported  
Consent/Final Order Sequence Number: Not reported  
Consent/Final Order Respondent Name: Not reported  
Consent/Final Order Lead Agency: Not reported  
Enforcement Type: WRITTEN INFORMAL  
Enforcement Responsible Person: WASRD  
Enforcement Responsible Sub-Organization: NW  
SEP Sequence Number: Not reported  
SEP Expenditure Amount: Not reported  
SEP Scheduled Completion Date: Not reported  
SEP Actual Date: Not reported  
SEP Defaulted Date: Not reported  
SEP Type: Not reported  
SEP Type Description: Not reported  
Proposed Amount: Not reported  
Final Monetary Amount: Not reported  
Paid Amount: Not reported  
Final Count: Not reported  
Final Amount: Not reported

Found Violation: Yes  
Agency Which Determined Violation: State  
Violation Short Description: Generators - Pre-transport  
Date Violation was Determined: 2009-07-23 00:00:00.0  
Actual Return to Compliance Date: 2009-12-28 00:00:00.0  
Return to Compliance Qualifier: Documented  
Violation Responsible Agency: State  
Scheduled Compliance Date: 2010-01-25 00:00:00.0  
Enforcement Identifier: 001  
Date of Enforcement Action: 2009-07-23 00:00:00.0  
Enforcement Responsible Agency: State  
Enforcement Docket Number: Not reported  
Enforcement Attorney: Not reported  
Corrective Action Component: No  
Appeal Initiated Date: Not reported  
Appeal Resolution Date: Not reported  
Disposition Status Date: Not reported  
Disposition Status: Not reported  
Disposition Status Description: Not reported  
Consent/Final Order Sequence Number: Not reported  
Consent/Final Order Respondent Name: Not reported  
Consent/Final Order Lead Agency: Not reported  
Enforcement Type: WRITTEN INFORMAL  
Enforcement Responsible Person: WATAH  
Enforcement Responsible Sub-Organization: NW  
SEP Sequence Number: Not reported  
SEP Expenditure Amount: Not reported  
SEP Scheduled Completion Date: Not reported  
SEP Actual Date: Not reported  
SEP Defaulted Date: Not reported  
SEP Type: Not reported  
SEP Type Description: Not reported  
Proposed Amount: Not reported  
Final Monetary Amount: Not reported

Map ID  
Direction  
Distance  
Elevation

MAP FINDINGS

Site

Database(s)

EDR ID Number  
EPA ID Number

**WEYERHAEUSER TECHNOLOGY CENTER (Continued)**

**1000706773**

Paid Amount: Not reported  
Final Count: Not reported  
Final Amount: Not reported

Found Violation: Yes  
Agency Which Determined Violation: State  
Violation Short Description: State Statute or Regulation  
Date Violation was Determined: 2009-07-23 00:00:00.0  
Actual Return to Compliance Date: 2009-12-28 00:00:00.0  
Return to Compliance Qualifier: Documented  
Violation Responsible Agency: State  
Scheduled Compliance Date: 2010-01-25 00:00:00.0  
Enforcement Identifier: 001  
Date of Enforcement Action: 2009-07-23 00:00:00.0  
Enforcement Responsible Agency: State  
Enforcement Docket Number: Not reported  
Enforcement Attorney: Not reported  
Corrective Action Component: No  
Appeal Initiated Date: Not reported  
Appeal Resolution Date: Not reported  
Disposition Status Date: Not reported  
Disposition Status: Not reported  
Disposition Status Description: Not reported  
Consent/Final Order Sequence Number: Not reported  
Consent/Final Order Respondent Name: Not reported  
Consent/Final Order Lead Agency: Not reported  
Enforcement Type: WRITTEN INFORMAL  
Enforcement Responsible Person: WATAH  
Enforcement Responsible Sub-Organization: NW  
SEP Sequence Number: Not reported  
SEP Expenditure Amount: Not reported  
SEP Scheduled Completion Date: Not reported  
SEP Actual Date: Not reported  
SEP Defaulted Date: Not reported  
SEP Type: Not reported  
SEP Type Description: Not reported  
Proposed Amount: Not reported  
Final Monetary Amount: Not reported  
Paid Amount: Not reported  
Final Count: Not reported  
Final Amount: Not reported

Found Violation: Yes  
Agency Which Determined Violation: State  
Violation Short Description: TSD - General Facility Standards  
Date Violation was Determined: 2017-11-14 00:00:00.0  
Actual Return to Compliance Date: 2018-01-17 00:00:00.0  
Return to Compliance Qualifier: Observed  
Violation Responsible Agency: State  
Scheduled Compliance Date: 2018-01-18 00:00:00.0  
Enforcement Identifier: 001  
Date of Enforcement Action: 2017-12-18 00:00:00.0  
Enforcement Responsible Agency: State  
Enforcement Docket Number: Not reported  
Enforcement Attorney: Not reported  
Corrective Action Component: No  
Appeal Initiated Date: Not reported

Map ID  
Direction  
Distance  
Elevation

MAP FINDINGS

Site

Database(s)

EDR ID Number  
EPA ID Number

WEYERHAEUSER TECHNOLOGY CENTER (Continued)

1000706773

Appeal Resolution Date: Not reported  
Disposition Status Date: Not reported  
Disposition Status: Not reported  
Disposition Status Description: Not reported  
Consent/Final Order Sequence Number: Not reported  
Consent/Final Order Respondent Name: Not reported  
Consent/Final Order Lead Agency: Not reported  
Enforcement Type: WRITTEN INFORMAL  
Enforcement Responsible Person: WASRD  
Enforcement Responsible Sub-Organization: NW  
SEP Sequence Number: Not reported  
SEP Expenditure Amount: Not reported  
SEP Scheduled Completion Date: Not reported  
SEP Actual Date: Not reported  
SEP Defaulted Date: Not reported  
SEP Type: Not reported  
SEP Type Description: Not reported  
Proposed Amount: Not reported  
Final Monetary Amount: Not reported  
Paid Amount: Not reported  
Final Count: Not reported  
Final Amount: Not reported

Found Violation: Yes  
Agency Which Determined Violation: State  
Violation Short Description: Universal Waste - Small Quantity Handlers  
Date Violation was Determined: 2012-08-02 00:00:00.0  
Actual Return to Compliance Date: 2012-09-04 00:00:00.0  
Return to Compliance Qualifier: Documented  
Violation Responsible Agency: State  
Scheduled Compliance Date: 2012-09-18 00:00:00.0  
Enforcement Identifier: 001  
Date of Enforcement Action: 2012-08-16 00:00:00.0  
Enforcement Responsible Agency: State  
Enforcement Docket Number: Not reported  
Enforcement Attorney: Not reported  
Corrective Action Component: No  
Appeal Initiated Date: Not reported  
Appeal Resolution Date: Not reported  
Disposition Status Date: Not reported  
Disposition Status: Not reported  
Disposition Status Description: Not reported  
Consent/Final Order Sequence Number: Not reported  
Consent/Final Order Respondent Name: Not reported  
Consent/Final Order Lead Agency: Not reported  
Enforcement Type: WRITTEN INFORMAL  
Enforcement Responsible Person: WATAH  
Enforcement Responsible Sub-Organization: NW  
SEP Sequence Number: Not reported  
SEP Expenditure Amount: Not reported  
SEP Scheduled Completion Date: Not reported  
SEP Actual Date: Not reported  
SEP Defaulted Date: Not reported  
SEP Type: Not reported  
SEP Type Description: Not reported  
Proposed Amount: Not reported  
Final Monetary Amount: Not reported

Map ID  
Direction  
Distance  
Elevation

MAP FINDINGS

Site

Database(s)

EDR ID Number  
EPA ID Number

WEYERHAEUSER TECHNOLOGY CENTER (Continued)

1000706773

Paid Amount: Not reported  
Final Count: Not reported  
Final Amount: Not reported

Found Violation: Yes  
Agency Which Determined Violation: State  
Violation Short Description: TSD - General Facility Standards  
Date Violation was Determined: 2017-11-14 00:00:00.0  
Actual Return to Compliance Date: 2018-01-17 00:00:00.0  
Return to Compliance Qualifier: Observed  
Violation Responsible Agency: State  
Scheduled Compliance Date: 2018-01-18 00:00:00.0  
Enforcement Identifier: 001  
Date of Enforcement Action: 2017-12-18 00:00:00.0  
Enforcement Responsible Agency: State  
Enforcement Docket Number: Not reported  
Enforcement Attorney: Not reported  
Corrective Action Component: No  
Appeal Initiated Date: Not reported  
Appeal Resolution Date: Not reported  
Disposition Status Date: Not reported  
Disposition Status: Not reported  
Disposition Status Description: Not reported  
Consent/Final Order Sequence Number: Not reported  
Consent/Final Order Respondent Name: Not reported  
Consent/Final Order Lead Agency: Not reported  
Enforcement Type: WRITTEN INFORMAL  
Enforcement Responsible Person: WASRD  
Enforcement Responsible Sub-Organization: NW  
SEP Sequence Number: Not reported  
SEP Expenditure Amount: Not reported  
SEP Scheduled Completion Date: Not reported  
SEP Actual Date: Not reported  
SEP Defaulted Date: Not reported  
SEP Type: Not reported  
SEP Type Description: Not reported  
Proposed Amount: Not reported  
Final Monetary Amount: Not reported  
Paid Amount: Not reported  
Final Count: Not reported  
Final Amount: Not reported

Found Violation: Yes  
Agency Which Determined Violation: State  
Violation Short Description: State Statute or Regulation  
Date Violation was Determined: 2014-06-24 00:00:00.0  
Actual Return to Compliance Date: 2014-08-15 00:00:00.0  
Return to Compliance Qualifier: Documented  
Violation Responsible Agency: State  
Scheduled Compliance Date: 2014-08-18 00:00:00.0  
Enforcement Identifier: 001  
Date of Enforcement Action: 2014-07-17 00:00:00.0  
Enforcement Responsible Agency: State  
Enforcement Docket Number: Not reported  
Enforcement Attorney: Not reported  
Corrective Action Component: No  
Appeal Initiated Date: Not reported

Map ID  
Direction  
Distance  
Elevation

MAP FINDINGS

Site

Database(s)

EDR ID Number  
EPA ID Number

**WEYERHAEUSER TECHNOLOGY CENTER (Continued)**

**1000706773**

Appeal Resolution Date: Not reported  
Disposition Status Date: 2014-08-25 00:00:00.0  
Disposition Status: AS  
Disposition Status Description: ACTION SATISFIED (CASE CLOSED)  
Consent/Final Order Sequence Number: Not reported  
Consent/Final Order Respondent Name: Not reported  
Consent/Final Order Lead Agency: Not reported  
Enforcement Type: WRITTEN INFORMAL  
Enforcement Responsible Person: WAMLS  
Enforcement Responsible Sub-Organization: NW  
SEP Sequence Number: Not reported  
SEP Expenditure Amount: Not reported  
SEP Scheduled Completion Date: Not reported  
SEP Actual Date: Not reported  
SEP Defaulted Date: Not reported  
SEP Type: Not reported  
SEP Type Description: Not reported  
Proposed Amount: Not reported  
Final Monetary Amount: Not reported  
Paid Amount: Not reported  
Final Count: Not reported  
Final Amount: Not reported

Found Violation: Yes  
Agency Which Determined Violation: State  
Violation Short Description: Generators - General  
Date Violation was Determined: 2000-12-07 00:00:00.0  
Actual Return to Compliance Date: 2001-01-20 00:00:00.0  
Return to Compliance Qualifier: Documented  
Violation Responsible Agency: State  
Scheduled Compliance Date: 2001-02-15 00:00:00.0  
Enforcement Identifier: 001  
Date of Enforcement Action: 2001-01-25 00:00:00.0  
Enforcement Responsible Agency: State  
Enforcement Docket Number: Not reported  
Enforcement Attorney: Not reported  
Corrective Action Component: No  
Appeal Initiated Date: Not reported  
Appeal Resolution Date: Not reported  
Disposition Status Date: Not reported  
Disposition Status: Not reported  
Disposition Status Description: Not reported  
Consent/Final Order Sequence Number: Not reported  
Consent/Final Order Respondent Name: Not reported  
Consent/Final Order Lead Agency: Not reported  
Enforcement Type: WRITTEN INFORMAL  
Enforcement Responsible Person: WARMB  
Enforcement Responsible Sub-Organization: NW  
SEP Sequence Number: Not reported  
SEP Expenditure Amount: Not reported  
SEP Scheduled Completion Date: Not reported  
SEP Actual Date: Not reported  
SEP Defaulted Date: Not reported  
SEP Type: Not reported  
SEP Type Description: Not reported  
Proposed Amount: Not reported  
Final Monetary Amount: Not reported

Map ID  
Direction  
Distance  
Elevation

MAP FINDINGS

Site

Database(s)

EDR ID Number  
EPA ID Number

WEYERHAEUSER TECHNOLOGY CENTER (Continued)

1000706773

Paid Amount: Not reported  
Final Count: Not reported  
Final Amount: Not reported

Found Violation: Yes  
Agency Which Determined Violation: State  
Violation Short Description: Generators - General  
Date Violation was Determined: 1998-10-07 00:00:00.0  
Actual Return to Compliance Date: 1998-10-07 00:00:00.0  
Return to Compliance Qualifier: Observed  
Violation Responsible Agency: State  
Scheduled Compliance Date: 1998-11-16 00:00:00.0  
Enforcement Identifier: 000  
Date of Enforcement Action: 1998-10-29 00:00:00.0  
Enforcement Responsible Agency: State  
Enforcement Docket Number: Not reported  
Enforcement Attorney: R0  
Corrective Action Component: No  
Appeal Initiated Date: Not reported  
Appeal Resolution Date: Not reported  
Disposition Status Date: Not reported  
Disposition Status: Not reported  
Disposition Status Description: Not reported  
Consent/Final Order Sequence Number: Not reported  
Consent/Final Order Respondent Name: Not reported  
Consent/Final Order Lead Agency: Not reported  
Enforcement Type: WRITTEN INFORMAL  
Enforcement Responsible Person: WALLM  
Enforcement Responsible Sub-Organization: NW  
SEP Sequence Number: Not reported  
SEP Expenditure Amount: Not reported  
SEP Scheduled Completion Date: Not reported  
SEP Actual Date: Not reported  
SEP Defaulted Date: Not reported  
SEP Type: Not reported  
SEP Type Description: Not reported  
Proposed Amount: Not reported  
Final Monetary Amount: Not reported  
Paid Amount: Not reported  
Final Count: Not reported  
Final Amount: Not reported

Found Violation: Yes  
Agency Which Determined Violation: State  
Violation Short Description: Generators - General  
Date Violation was Determined: 2000-12-07 00:00:00.0  
Actual Return to Compliance Date: 2001-02-15 00:00:00.0  
Return to Compliance Qualifier: Observed  
Violation Responsible Agency: State  
Scheduled Compliance Date: 2001-02-15 00:00:00.0  
Enforcement Identifier: 001  
Date of Enforcement Action: 2001-01-25 00:00:00.0  
Enforcement Responsible Agency: State  
Enforcement Docket Number: Not reported  
Enforcement Attorney: Not reported  
Corrective Action Component: No  
Appeal Initiated Date: Not reported

Map ID  
Direction  
Distance  
Elevation

MAP FINDINGS

Site

Database(s)

EDR ID Number  
EPA ID Number

**WEYERHAEUSER TECHNOLOGY CENTER (Continued)**

**1000706773**

Appeal Resolution Date: Not reported  
Disposition Status Date: Not reported  
Disposition Status: Not reported  
Disposition Status Description: Not reported  
Consent/Final Order Sequence Number: Not reported  
Consent/Final Order Respondent Name: Not reported  
Consent/Final Order Lead Agency: Not reported  
Enforcement Type: WRITTEN INFORMAL  
Enforcement Responsible Person: WARMB  
Enforcement Responsible Sub-Organization: NW  
SEP Sequence Number: Not reported  
SEP Expenditure Amount: Not reported  
SEP Scheduled Completion Date: Not reported  
SEP Actual Date: Not reported  
SEP Defaulted Date: Not reported  
SEP Type: Not reported  
SEP Type Description: Not reported  
Proposed Amount: Not reported  
Final Monetary Amount: Not reported  
Paid Amount: Not reported  
Final Count: Not reported  
Final Amount: Not reported

Found Violation: No  
Agency Which Determined Violation: Not reported  
Violation Short Description: Not reported  
Date Violation was Determined: Not reported  
Actual Return to Compliance Date: Not reported  
Return to Compliance Qualifier: Not reported  
Violation Responsible Agency: Not reported  
Scheduled Compliance Date: Not reported  
Enforcement Identifier: Not reported  
Date of Enforcement Action: Not reported  
Enforcement Responsible Agency: Not reported  
Enforcement Docket Number: Not reported  
Enforcement Attorney: Not reported  
Corrective Action Component: Not reported  
Appeal Initiated Date: Not reported  
Appeal Resolution Date: Not reported  
Disposition Status Date: Not reported  
Disposition Status: Not reported  
Disposition Status Description: Not reported  
Consent/Final Order Sequence Number: Not reported  
Consent/Final Order Respondent Name: Not reported  
Consent/Final Order Lead Agency: Not reported  
Enforcement Type: Not reported  
Enforcement Responsible Person: Not reported  
Enforcement Responsible Sub-Organization: Not reported  
SEP Sequence Number: Not reported  
SEP Expenditure Amount: Not reported  
SEP Scheduled Completion Date: Not reported  
SEP Actual Date: Not reported  
SEP Defaulted Date: Not reported  
SEP Type: Not reported  
SEP Type Description: Not reported  
Proposed Amount: Not reported  
Final Monetary Amount: Not reported



Map ID  
Direction  
Distance  
Elevation

MAP FINDINGS

Site

Database(s)

EDR ID Number  
EPA ID Number

WEYERHAEUSER TECHNOLOGY CENTER (Continued)

1000706773

Paid Amount: Not reported  
Final Count: Not reported  
Final Amount: Not reported

Found Violation: Yes  
Agency Which Determined Violation: State  
Violation Short Description: Universal Waste - Small Quantity Handlers  
Date Violation was Determined: 2012-08-02 00:00:00.0  
Actual Return to Compliance Date: 2012-09-04 00:00:00.0  
Return to Compliance Qualifier: Documented  
Violation Responsible Agency: State  
Scheduled Compliance Date: 2012-09-18 00:00:00.0  
Enforcement Identifier: 001  
Date of Enforcement Action: 2012-08-16 00:00:00.0  
Enforcement Responsible Agency: State  
Enforcement Docket Number: Not reported  
Enforcement Attorney: Not reported  
Corrective Action Component: No  
Appeal Initiated Date: Not reported  
Appeal Resolution Date: Not reported  
Disposition Status Date: Not reported  
Disposition Status: Not reported  
Disposition Status Description: Not reported  
Consent/Final Order Sequence Number: Not reported  
Consent/Final Order Respondent Name: Not reported  
Consent/Final Order Lead Agency: Not reported  
Enforcement Type: WRITTEN INFORMAL  
Enforcement Responsible Person: WATAH  
Enforcement Responsible Sub-Organization: NW  
SEP Sequence Number: Not reported  
SEP Expenditure Amount: Not reported  
SEP Scheduled Completion Date: Not reported  
SEP Actual Date: Not reported  
SEP Defaulted Date: Not reported  
SEP Type: Not reported  
SEP Type Description: Not reported  
Proposed Amount: Not reported  
Final Monetary Amount: Not reported  
Paid Amount: Not reported  
Final Count: Not reported  
Final Amount: Not reported

Found Violation: Yes  
Agency Which Determined Violation: State  
Violation Short Description: Generators - General  
Date Violation was Determined: 1998-10-07 00:00:00.0  
Actual Return to Compliance Date: 1998-10-14 00:00:00.0  
Return to Compliance Qualifier: Observed  
Violation Responsible Agency: State  
Scheduled Compliance Date: 1998-11-16 00:00:00.0  
Enforcement Identifier: 000  
Date of Enforcement Action: 1998-10-29 00:00:00.0  
Enforcement Responsible Agency: State  
Enforcement Docket Number: Not reported  
Enforcement Attorney: R0  
Corrective Action Component: No  
Appeal Initiated Date: Not reported

Map ID  
Direction  
Distance  
Elevation

MAP FINDINGS

Site

Database(s)

EDR ID Number  
EPA ID Number

WEYERHAEUSER TECHNOLOGY CENTER (Continued)

1000706773

Appeal Resolution Date: Not reported  
Disposition Status Date: Not reported  
Disposition Status: Not reported  
Disposition Status Description: Not reported  
Consent/Final Order Sequence Number: Not reported  
Consent/Final Order Respondent Name: Not reported  
Consent/Final Order Lead Agency: Not reported  
Enforcement Type: WRITTEN INFORMAL  
Enforcement Responsible Person: WALLM  
Enforcement Responsible Sub-Organization: NW  
SEP Sequence Number: Not reported  
SEP Expenditure Amount: Not reported  
SEP Scheduled Completion Date: Not reported  
SEP Actual Date: Not reported  
SEP Defaulted Date: Not reported  
SEP Type: Not reported  
SEP Type Description: Not reported  
Proposed Amount: Not reported  
Final Monetary Amount: Not reported  
Paid Amount: Not reported  
Final Count: Not reported  
Final Amount: Not reported

Found Violation: Yes  
Agency Which Determined Violation: State  
Violation Short Description: Universal Waste - Small Quantity Handlers  
Date Violation was Determined: 2012-08-02 00:00:00.0  
Actual Return to Compliance Date: 2012-09-04 00:00:00.0  
Return to Compliance Qualifier: Documented  
Violation Responsible Agency: State  
Scheduled Compliance Date: 2012-09-18 00:00:00.0  
Enforcement Identifier: 001  
Date of Enforcement Action: 2012-08-16 00:00:00.0  
Enforcement Responsible Agency: State  
Enforcement Docket Number: Not reported  
Enforcement Attorney: Not reported  
Corrective Action Component: No  
Appeal Initiated Date: Not reported  
Appeal Resolution Date: Not reported  
Disposition Status Date: Not reported  
Disposition Status: Not reported  
Disposition Status Description: Not reported  
Consent/Final Order Sequence Number: Not reported  
Consent/Final Order Respondent Name: Not reported  
Consent/Final Order Lead Agency: Not reported  
Enforcement Type: WRITTEN INFORMAL  
Enforcement Responsible Person: WATAH  
Enforcement Responsible Sub-Organization: NW  
SEP Sequence Number: Not reported  
SEP Expenditure Amount: Not reported  
SEP Scheduled Completion Date: Not reported  
SEP Actual Date: Not reported  
SEP Defaulted Date: Not reported  
SEP Type: Not reported  
SEP Type Description: Not reported  
Proposed Amount: Not reported  
Final Monetary Amount: Not reported

Map ID  
Direction  
Distance  
Elevation

MAP FINDINGS

Site

Database(s)

EDR ID Number  
EPA ID Number

**WEYERHAEUSER TECHNOLOGY CENTER (Continued)**

**1000706773**

Paid Amount: Not reported  
Final Count: Not reported  
Final Amount: Not reported

**Evaluation Action Summary:**

Evaluation Date: 2004-05-13 00:00:00.0  
Evaluation Responsible Agency: State  
Found Violation: Yes  
Evaluation Type Description: COMPLIANCE EVALUATION INSPECTION ON-SITE  
Evaluation Responsible Person Identifier: WADLD  
Evaluation Responsible Sub-Organization: NW  
Actual Return to Compliance Date: 2004-05-28 00:00:00.0  
Scheduled Compliance Date: 2004-06-15 00:00:00.0  
Date of Request: Not reported  
Date Response Received: Not reported  
Request Agency: Not reported  
Former Citation: Not reported

Evaluation Date: 1998-10-07 00:00:00.0  
Evaluation Responsible Agency: State  
Found Violation: Yes  
Evaluation Type Description: COMPLIANCE EVALUATION INSPECTION ON-SITE  
Evaluation Responsible Person Identifier: WALLM  
Evaluation Responsible Sub-Organization: NW  
Actual Return to Compliance Date: 1998-10-07 00:00:00.0  
Scheduled Compliance Date: 1998-11-16 00:00:00.0  
Date of Request: Not reported  
Date Response Received: Not reported  
Request Agency: Not reported  
Former Citation: Not reported

Evaluation Date: 2012-08-02 00:00:00.0  
Evaluation Responsible Agency: State  
Found Violation: Yes  
Evaluation Type Description: COMPLIANCE EVALUATION INSPECTION ON-SITE  
Evaluation Responsible Person Identifier: WATAH  
Evaluation Responsible Sub-Organization: NW  
Actual Return to Compliance Date: 2012-09-04 00:00:00.0  
Scheduled Compliance Date: 2012-09-18 00:00:00.0  
Date of Request: Not reported  
Date Response Received: Not reported  
Request Agency: Not reported  
Former Citation: Not reported

Evaluation Date: 2017-11-14 00:00:00.0  
Evaluation Responsible Agency: State  
Found Violation: Yes  
Evaluation Type Description: COMPLIANCE EVALUATION INSPECTION ON-SITE  
Evaluation Responsible Person Identifier: WASRD  
Evaluation Responsible Sub-Organization: NW  
Actual Return to Compliance Date: 2018-01-17 00:00:00.0  
Scheduled Compliance Date: 2018-01-18 00:00:00.0  
Date of Request: Not reported  
Date Response Received: Not reported  
Request Agency: Not reported  
Former Citation: Not reported

Map ID  
Direction  
Distance  
Elevation

MAP FINDINGS

Site

Database(s)

EDR ID Number  
EPA ID Number

**WEYERHAEUSER TECHNOLOGY CENTER (Continued)**

**1000706773**

Evaluation Date: 2017-11-14 00:00:00.0  
Evaluation Responsible Agency: State  
Found Violation: Yes  
Evaluation Type Description: COMPLIANCE EVALUATION INSPECTION ON-SITE  
Evaluation Responsible Person Identifier: WASRD  
Evaluation Responsible Sub-Organization: NW  
Actual Return to Compliance Date: 2018-01-17 00:00:00.0  
Scheduled Compliance Date: 2018-01-18 00:00:00.0  
Date of Request: Not reported  
Date Response Received: Not reported  
Request Agency: Not reported  
Former Citation: Not reported

Evaluation Date: 2000-12-07 00:00:00.0  
Evaluation Responsible Agency: State  
Found Violation: Yes  
Evaluation Type Description: COMPLIANCE EVALUATION INSPECTION ON-SITE  
Evaluation Responsible Person Identifier: WARMB  
Evaluation Responsible Sub-Organization: NW  
Actual Return to Compliance Date: 2000-12-07 00:00:00.0  
Scheduled Compliance Date: 2001-02-15 00:00:00.0  
Date of Request: Not reported  
Date Response Received: Not reported  
Request Agency: Not reported  
Former Citation: Not reported

Evaluation Date: 2012-08-02 00:00:00.0  
Evaluation Responsible Agency: State  
Found Violation: Yes  
Evaluation Type Description: COMPLIANCE EVALUATION INSPECTION ON-SITE  
Evaluation Responsible Person Identifier: WATAH  
Evaluation Responsible Sub-Organization: NW  
Actual Return to Compliance Date: 2012-09-04 00:00:00.0  
Scheduled Compliance Date: 2012-09-18 00:00:00.0  
Date of Request: Not reported  
Date Response Received: Not reported  
Request Agency: Not reported  
Former Citation: Not reported

Evaluation Date: 2004-05-13 00:00:00.0  
Evaluation Responsible Agency: State  
Found Violation: Yes  
Evaluation Type Description: COMPLIANCE EVALUATION INSPECTION ON-SITE  
Evaluation Responsible Person Identifier: WADLD  
Evaluation Responsible Sub-Organization: NW  
Actual Return to Compliance Date: 2004-05-28 00:00:00.0  
Scheduled Compliance Date: 2004-06-01 00:00:00.0  
Date of Request: Not reported  
Date Response Received: Not reported  
Request Agency: Not reported  
Former Citation: Not reported

Evaluation Date: 2004-05-13 00:00:00.0  
Evaluation Responsible Agency: State  
Found Violation: Yes  
Evaluation Type Description: COMPLIANCE EVALUATION INSPECTION ON-SITE  
Evaluation Responsible Person Identifier: WADLD

Map ID  
Direction  
Distance  
Elevation

MAP FINDINGS

Site

Database(s)

EDR ID Number  
EPA ID Number

**WEYERHAEUSER TECHNOLOGY CENTER (Continued)**

**1000706773**

Evaluation Responsible Sub-Organization: NW  
Actual Return to Compliance Date: 2004-05-28 00:00:00.0  
Scheduled Compliance Date: 2004-06-01 00:00:00.0  
Date of Request: Not reported  
Date Response Received: Not reported  
Request Agency: Not reported  
Former Citation: Not reported

Evaluation Date: 2017-11-14 00:00:00.0  
Evaluation Responsible Agency: State  
Found Violation: Yes  
Evaluation Type Description: COMPLIANCE EVALUATION INSPECTION ON-SITE  
Evaluation Responsible Person Identifier: WASRD  
Evaluation Responsible Sub-Organization: NW  
Actual Return to Compliance Date: 2018-01-17 00:00:00.0  
Scheduled Compliance Date: 2018-01-18 00:00:00.0  
Date of Request: Not reported  
Date Response Received: Not reported  
Request Agency: Not reported  
Former Citation: Not reported

Evaluation Date: 2017-11-14 00:00:00.0  
Evaluation Responsible Agency: State  
Found Violation: Yes  
Evaluation Type Description: COMPLIANCE EVALUATION INSPECTION ON-SITE  
Evaluation Responsible Person Identifier: WASRD  
Evaluation Responsible Sub-Organization: NW  
Actual Return to Compliance Date: 2018-01-17 00:00:00.0  
Scheduled Compliance Date: 2018-01-18 00:00:00.0  
Date of Request: Not reported  
Date Response Received: Not reported  
Request Agency: Not reported  
Former Citation: Not reported

Evaluation Date: 2009-07-23 00:00:00.0  
Evaluation Responsible Agency: State  
Found Violation: Yes  
Evaluation Type Description: COMPLIANCE EVALUATION INSPECTION ON-SITE  
Evaluation Responsible Person Identifier: WATAH  
Evaluation Responsible Sub-Organization: NW  
Actual Return to Compliance Date: 2009-12-28 00:00:00.0  
Scheduled Compliance Date: 2010-01-25 00:00:00.0  
Date of Request: Not reported  
Date Response Received: Not reported  
Request Agency: Not reported  
Former Citation: Not reported

Evaluation Date: 2009-07-23 00:00:00.0  
Evaluation Responsible Agency: State  
Found Violation: Yes  
Evaluation Type Description: COMPLIANCE EVALUATION INSPECTION ON-SITE  
Evaluation Responsible Person Identifier: WATAH  
Evaluation Responsible Sub-Organization: NW  
Actual Return to Compliance Date: 2009-12-28 00:00:00.0  
Scheduled Compliance Date: 2010-01-25 00:00:00.0  
Date of Request: Not reported  
Date Response Received: Not reported

Map ID  
Direction  
Distance  
Elevation

MAP FINDINGS

Site

Database(s)

EDR ID Number  
EPA ID Number

**WEYERHAEUSER TECHNOLOGY CENTER (Continued)**

**1000706773**

Request Agency:	Not reported
Former Citation:	Not reported
Evaluation Date:	2017-11-14 00:00:00.0
Evaluation Responsible Agency:	State
Found Violation:	Yes
Evaluation Type Description:	COMPLIANCE EVALUATION INSPECTION ON-SITE
Evaluation Responsible Person Identifier:	WASRD
Evaluation Responsible Sub-Organization:	NW
Actual Return to Compliance Date:	2018-01-17 00:00:00.0
Scheduled Compliance Date:	2018-01-18 00:00:00.0
Date of Request:	Not reported
Date Response Received:	Not reported
Request Agency:	Not reported
Former Citation:	Not reported
Evaluation Date:	2012-08-02 00:00:00.0
Evaluation Responsible Agency:	State
Found Violation:	Yes
Evaluation Type Description:	COMPLIANCE EVALUATION INSPECTION ON-SITE
Evaluation Responsible Person Identifier:	WATAH
Evaluation Responsible Sub-Organization:	NW
Actual Return to Compliance Date:	2012-09-04 00:00:00.0
Scheduled Compliance Date:	2012-09-18 00:00:00.0
Date of Request:	Not reported
Date Response Received:	Not reported
Request Agency:	Not reported
Former Citation:	Not reported
Evaluation Date:	2017-11-14 00:00:00.0
Evaluation Responsible Agency:	State
Found Violation:	Yes
Evaluation Type Description:	COMPLIANCE EVALUATION INSPECTION ON-SITE
Evaluation Responsible Person Identifier:	WASRD
Evaluation Responsible Sub-Organization:	NW
Actual Return to Compliance Date:	2018-01-17 00:00:00.0
Scheduled Compliance Date:	2018-01-18 00:00:00.0
Date of Request:	Not reported
Date Response Received:	Not reported
Request Agency:	Not reported
Former Citation:	Not reported
Evaluation Date:	2014-06-24 00:00:00.0
Evaluation Responsible Agency:	State
Found Violation:	Yes
Evaluation Type Description:	COMPLIANCE EVALUATION INSPECTION ON-SITE
Evaluation Responsible Person Identifier:	WAMLS
Evaluation Responsible Sub-Organization:	NW
Actual Return to Compliance Date:	2014-08-15 00:00:00.0
Scheduled Compliance Date:	2014-08-18 00:00:00.0
Date of Request:	Not reported
Date Response Received:	Not reported
Request Agency:	Not reported
Former Citation:	Not reported
Evaluation Date:	2000-12-07 00:00:00.0
Evaluation Responsible Agency:	State

Map ID  
Direction  
Distance  
Elevation

MAP FINDINGS

Site

Database(s)

EDR ID Number  
EPA ID Number

**WEYERHAEUSER TECHNOLOGY CENTER (Continued)**

**1000706773**

Found Violation: Yes  
Evaluation Type Description: COMPLIANCE EVALUATION INSPECTION ON-SITE  
Evaluation Responsible Person Identifier: WARMB  
Evaluation Responsible Sub-Organization: NW  
Actual Return to Compliance Date: 2001-01-20 00:00:00.0  
Scheduled Compliance Date: 2001-02-15 00:00:00.0  
Date of Request: Not reported  
Date Response Received: Not reported  
Request Agency: Not reported  
Former Citation: Not reported

Evaluation Date: 1998-10-07 00:00:00.0  
Evaluation Responsible Agency: State  
Found Violation: Yes  
Evaluation Type Description: COMPLIANCE EVALUATION INSPECTION ON-SITE  
Evaluation Responsible Person Identifier: WALLM  
Evaluation Responsible Sub-Organization: NW  
Actual Return to Compliance Date: 1998-10-07 00:00:00.0  
Scheduled Compliance Date: 1998-11-16 00:00:00.0  
Date of Request: Not reported  
Date Response Received: Not reported  
Request Agency: Not reported  
Former Citation: Not reported

Evaluation Date: 2000-12-07 00:00:00.0  
Evaluation Responsible Agency: State  
Found Violation: Yes  
Evaluation Type Description: COMPLIANCE EVALUATION INSPECTION ON-SITE  
Evaluation Responsible Person Identifier: WARMB  
Evaluation Responsible Sub-Organization: NW  
Actual Return to Compliance Date: 2001-02-15 00:00:00.0  
Scheduled Compliance Date: 2001-02-15 00:00:00.0  
Date of Request: Not reported  
Date Response Received: Not reported  
Request Agency: Not reported  
Former Citation: Not reported

Evaluation Date: 1984-11-30 00:00:00.0  
Evaluation Responsible Agency: State  
Found Violation: No  
Evaluation Type Description: COMPLIANCE EVALUATION INSPECTION ON-SITE  
Evaluation Responsible Person Identifier: Not reported  
Evaluation Responsible Sub-Organization: NW  
Actual Return to Compliance Date: Not reported  
Scheduled Compliance Date: Not reported  
Date of Request: Not reported  
Date Response Received: Not reported  
Request Agency: Not reported  
Former Citation: Not reported

Evaluation Date: 2012-08-02 00:00:00.0  
Evaluation Responsible Agency: State  
Found Violation: Yes  
Evaluation Type Description: COMPLIANCE EVALUATION INSPECTION ON-SITE  
Evaluation Responsible Person Identifier: WATAH  
Evaluation Responsible Sub-Organization: NW  
Actual Return to Compliance Date: 2012-09-04 00:00:00.0

Map ID  
Direction  
Distance  
Elevation

MAP FINDINGS

Site

Database(s)

EDR ID Number  
EPA ID Number

**WEYERHAEUSER TECHNOLOGY CENTER (Continued)**

**1000706773**

Scheduled Compliance Date: 2012-09-18 00:00:00.0  
Date of Request: Not reported  
Date Response Received: Not reported  
Request Agency: Not reported  
Former Citation: Not reported

Evaluation Date: 1998-10-07 00:00:00.0  
Evaluation Responsible Agency: State  
Found Violation: Yes  
Evaluation Type Description: COMPLIANCE EVALUATION INSPECTION ON-SITE  
Evaluation Responsible Person Identifier: WALLM  
Evaluation Responsible Sub-Organization: NW  
Actual Return to Compliance Date: 1998-10-14 00:00:00.0  
Scheduled Compliance Date: 1998-11-16 00:00:00.0  
Date of Request: Not reported  
Date Response Received: Not reported  
Request Agency: Not reported  
Former Citation: Not reported

Evaluation Date: 2012-08-02 00:00:00.0  
Evaluation Responsible Agency: State  
Found Violation: Yes  
Evaluation Type Description: COMPLIANCE EVALUATION INSPECTION ON-SITE  
Evaluation Responsible Person Identifier: WATAH  
Evaluation Responsible Sub-Organization: NW  
Actual Return to Compliance Date: 2012-09-04 00:00:00.0  
Scheduled Compliance Date: 2012-09-18 00:00:00.0  
Date of Request: Not reported  
Date Response Received: Not reported  
Request Agency: Not reported  
Former Citation: Not reported

**ALLSITES:**

Name: INT. PAPER GLOBAL CELLULOSE FIBERS INNOVATION CTR.  
Facility Id: 26522

**ICIS:**

Enforcement Action ID: HQ-2003-5120  
FRS ID: 110000828427  
Action Name: Weyerhaeuser Company  
Facility Name: WEYERHAEUSER TECHNOLOGY CENTER  
Facility Address: 32901 WEYERHAEUSER WAY S  
FEDERAL WAY, WA 98001-9348  
Enforcement Action Type: EPCRA 325 Action For Penalty  
Facility County: KING



Map ID  
Direction  
Distance  
Elevation

MAP FINDINGS

Site

Database(s)

EDR ID Number  
EPA ID Number

**WEYERHAEUSER TECHNOLOGY CENTER (Continued)**

**1000706773**

Program System Acronym: RCRAINFO  
Enforcement Action Forum Desc: Administrative - Formal  
EA Type Code: 325  
Facility SIC Code: Not reported  
Federal Facility ID: Not reported  
Latitude in Decimal Degrees: 47.304172  
Longitude in Decimal Degrees: -122.295327  
Permit Type Desc: Not reported  
Program System Acronym: WAD980738033  
Facility NAICS Code: Not reported  
Tribal Land Code: Not reported

**FINDS:**

Registry ID: 110000828427

Click Here:

**Environmental Interest/Information System:**

Washington Facility / Site Identification System (WA-FSIS) provides a means to query and display data maintained by the Washington Department of Ecology. This system contains key information for each facility/site that is currently, or has been, of interest to the Air Quality, Dam Safety, Hazardous Waste, Toxics Cleanup, and Water Quality Programs.

RCRAInfo is a national information system that supports the Resource Conservation and Recovery Act (RCRA) program through the tracking of events and activities related to facilities that generate, transport, and treat, store, or dispose of hazardous waste. RCRAInfo allows RCRA program staff to track the notification, permit, compliance, and corrective action activities required under RCRA.

US National Pollutant Discharge Elimination System (NPDES) module of the Compliance Information System (ICIS) tracks surface water permits issued under the Clean Water Act. Under NPDES, all facilities that discharge pollutants from any point source into waters of the United States are required to obtain a permit. The permit will likely contain limits on what can be discharged, impose monitoring and reporting requirements, and include other provisions to ensure that the discharge does not adversely affect water quality.

HAZARDOUS WASTE BIENNIAL REPORTER  
AIR MINOR

[Click this hyperlink](#) while viewing on your computer to access additional FINDS: detail in the EDR Site Report.

**ECHO:**

Envid: 1000706773  
Registry ID: 110000828427  
DFR URL: <http://echo.epa.gov/detailed-facility-report?fid=110000828427>  
Name: WEYERHAEUSER TECHNOLOGY CENTER  
Address: 32901 WEYERHAEUSER WAY S  
City,State,Zip: AUBURN, WA 98001

**ASBESTOS:**

Name: Not reported  
Address: 32901 WEYERHAEUSER WAY S LOADING DOCK  
City,State,Zip: FEDERAL WAY, WA 98001

Map ID  
Direction  
Distance  
Elevation

MAP FINDINGS

Site

Database(s)

EDR ID Number  
EPA ID Number

**WEYERHAEUSER TECHNOLOGY CENTER (Continued)**

**1000706773**

Facility Type: Commercial  
Parent ID: 143054  
Form ID: 148313##1338Ameri979443  
Notice Date: 08/30/2017  
Start Date: 05/26/2017  
Completion Date: 06/30/2017  
Initial: Not reported  
Amended: 1  
On Hold: Not reported  
Off Hold: Not reported  
Emergency: Not reported  
Site Hours Start: 6:00 PM  
Site Hours End: 2:30 PM  
Sunday: Not reported  
Monday: 1  
Tuesday: 1  
Wednesday: 1  
Thursday: 1  
Friday: 1  
Saturday: Not reported  
Contractor ID: Not reported  
Phone: 206-267-0746  
Job Site CAS: Angel Gomez  
Project Form Email: dees@aeconllc.com  
Property Owner Name: Industrial Realty Group Inc.  
Property Owner Agent: Bob Baker  
Property Owner Company: American Environmental Constru (ABCN00001338)  
Property Owner Address: 5005 3rd Ave S  
Property Owner City: Seattle  
Property Owner State: WA  
Property Owner Zip4: 98135  
Property Owner Phone: 206-427-2078  
Job Site Room: Loading dock  
Facility Age: 30 yrs ago  
Facility Size: 450,000  
Facility Remodel: 1  
Facility Demo: Not reported  
Facility Repair: Not reported  
Facility Maint: Not reported  
Removed: 1  
Encapsulated: Not reported  
Quantity Sq Ft: 228  
Fireproofing: Not reported  
Popcorn Ceiling: Not reported  
CAB: 1  
Sheet Vinyl: Not reported  
Asbestos Paper: Not reported  
Boiler Insulation: Not reported  
Duct Paper: Not reported  
VAT: Not reported  
Roofing: Not reported  
Sq Ft Other: 1  
Sq Ft Other Text: Fire Doors  
Quantity Lin Ft: Not reported  
Mag Pipe Insulation: Not reported  
Air Cell Pipe Insulation: Not reported  
Ducting Insulation: Not reported

Map ID  
Direction  
Distance  
Elevation

MAP FINDINGS

Site

Database(s)

EDR ID Number  
EPA ID Number

**WEYERHAEUSER TECHNOLOGY CENTER (Continued)**

**1000706773**

Cement Asbestos Pipe: Not reported  
Mudded Pipe Insulation: Not reported  
Duct Tape: Not reported  
Lin Ft Other1: Not reported  
Lin Ft Other1 Text: Not reported  
Lin Ft Other2: Not reported  
Lin Ft Other2 Text: Not reported  
Indoors: Not reported  
Outdoors: 1  
Neg Pres Enclosure: Not reported  
Glove Bag: Not reported  
Mini Enclosure: Not reported  
Critical Barriers: Not reported  
Wrap And Cut: Not reported  
Wet Methods: 1  
HEPA Vacuum: 1  
MANUALMETHODS : 1  
Other CM1: Not reported  
Other CM1 Text: Not reported  
Other CM2: Not reported  
Other CM2 Text: Not reported  
Half Mask APR: 1  
Full Face APR: Not reported  
PAPR: Not reported  
Type C Continuous: Not reported  
Type C Pressure: Not reported  
Other Resp Pro: Not reported  
Other Resp Pro Text: Not reported  
Comments: This project is complete. AEC Job#16555  
Date Time Submitted: 2017-08-30 13:46:32  
Submitter IP Address: 67.139.105.230  
Region: 2  
UBI: 602131386  
Notice type: Initial  
Project Type: Cement Asbestos Board (CAB), Other Square Footage  
Supervisor: Angel Gomez ()  
Supervisor Phone: Not reported  
Certificate Status: ACTIVE  
  
Name: Not reported  
Address: 32901 WEYERHAEUSER WAY S LOADING DOCK  
City,State,Zip: FEDERAL WAY, WA 98001  
Facility Type: Commercial  
Parent ID: 143054  
Form ID: 143606##1338Ameri226950  
Notice Date: 05/26/2017  
Start Date: 05/26/2017  
Completion Date: 06/30/2017  
Initial: Not reported  
Amended: 1  
On Hold: Not reported  
Off Hold: Not reported  
Emergency: Not reported  
Site Hours Start: 6:00 PM  
Site Hours End: 2:30 PM  
Sunday: Not reported  
Monday: 1

Map ID  
Direction  
Distance  
Elevation

MAP FINDINGS

Site

Database(s)

EDR ID Number  
EPA ID Number

WEYERHAEUSER TECHNOLOGY CENTER (Continued)

1000706773

Tuesday: 1  
Wednesday: 1  
Thursday: 1  
Friday: 1  
Saturday: Not reported  
Contractor ID: Not reported  
Phone: 206-267-0746  
Job Site CAS: Angel Gomez  
Project Form Email: dees@aeconllc.com  
Property Owner Name: Industrial Realty Group Inc.  
Property Owner Agent: Bob Baker  
Property Owner Company: American Environmental Constru (ABCN00001338)  
Property Owner Address: 5005 3rd Ave S  
Property Owner City: Seattle  
Property Owner State: WA  
Property Owner Zip4: 98135  
Property Owner Phone: 206-427-2078  
Job Site Room: Loading dock  
Facility Age: 30 yrs ago  
Facility Size: 450,000  
Facility Remodel: 1  
Facility Demo: Not reported  
Facility Repair: Not reported  
Facility Maint: Not reported  
Removed: 1  
Encapsulated: Not reported  
Quantity Sq Ft: 228  
Fireproofing: Not reported  
Popcorn Ceiling: Not reported  
CAB: 1  
Sheet Vinyl: Not reported  
Asbestos Paper: Not reported  
Boiler Insulation: Not reported  
Duct Paper: Not reported  
VAT: Not reported  
Roofing: Not reported  
Sq Ft Other: 1  
Sq Ft Other Text: Fire Doors  
Quantity Lin Ft: Not reported  
Mag Pipe Insulation: Not reported  
Air Cell Pipe Insulation: Not reported  
Ducting Insulation: Not reported  
Cement Asbestos Pipe: Not reported  
Mudded Pipe Insulation: Not reported  
Duct Tape: Not reported  
Lin Ft Other1: Not reported  
Lin Ft Other1 Text: Not reported  
Lin Ft Other2: Not reported  
Lin Ft Other2 Text: Not reported  
Indoors: Not reported  
Outdoors: 1  
Neg Pres Enclosure: Not reported  
Glove Bag: Not reported  
Mini Enclosure: Not reported  
Critical Barriers: Not reported  
Wrap And Cut: Not reported  
Wet Methods: 1

Map ID  
Direction  
Distance  
Elevation

MAP FINDINGS

Site

Database(s)

EDR ID Number  
EPA ID Number

**WEYERHAEUSER TECHNOLOGY CENTER (Continued)**

**1000706773**

HEPA Vacuum: 1  
MANUALMETHODS : 1  
Other CM1: Not reported  
Other CM1 Text: Not reported  
Other CM2: Not reported  
Other CM2 Text: Not reported  
Half Mask APR: 1  
Full Face APR: Not reported  
PAPR: Not reported  
Type C Continuous: Not reported  
Type C Pressure: Not reported  
Other Resp Pro: Not reported  
Other Resp Pro Text: Not reported  
Comments: Changed the CAS. AEC Job#16555  
Date Time Submitted: 2017-05-26 08:24:23  
Submitter IP Address: 67.139.105.230  
Region: 2  
UBI: 602131386  
Notice type: Initial  
Project Type: Cement Asbestos Board (CAB), Other Square Footage  
Supervisor: Angel Gomez ()  
Supervisor Phone: Not reported  
Certificate Status: ACTIVE

Name: Not reported  
Address: 32901 WEYERHAEUSER WAY S LOADING DOCK  
City,State,Zip: FEDERAL WAY, WA 98001  
Facility Type: Commercial  
Parent ID: 143054  
Form ID: 145335##1338Ameri652739  
Notice Date: 06/29/2017  
Start Date: 05/26/2017  
Completion Date: 08/31/2017  
Initial: Not reported  
Amended: 1  
On Hold: 1  
Off Hold: Not reported  
Emergency: Not reported  
Site Hours Start: 6:00 PM  
Site Hours End: 2:30 PM  
Sunday: Not reported  
Monday: 1  
Tuesday: 1  
Wednesday: 1  
Thursday: 1  
Friday: 1  
Saturday: Not reported  
Contractor ID: Not reported  
Phone: 206-267-0746  
Job Site CAS: Angel Gomez  
Project Form Email: dees@aeconllc.com  
Property Owner Name: Industrial Realty Group Inc.  
Property Owner Agent: Bob Baker  
Property Owner Company: American Environmental Constru (ABCN00001338)  
Property Owner Address: 5005 3rd Ave S  
Property Owner City: Seattle  
Property Owner State: WA

Map ID  
Direction  
Distance  
Elevation

MAP FINDINGS

Site

Database(s)

EDR ID Number  
EPA ID Number

**WEYERHAEUSER TECHNOLOGY CENTER (Continued)**

**1000706773**

Property Owner Zip4:	98135
Property Owner Phone:	206-427-2078
Job Site Room:	Loading dock
Facility Age:	30 yrs ago
Facility Size:	450,000
Facility Remodel:	1
Facility Demo:	Not reported
Facility Repair:	Not reported
Facility Maint:	Not reported
Removed:	1
Encapsulated:	Not reported
Quantity Sq Ft:	228
Fireproofing:	Not reported
Popcorn Ceiling:	Not reported
CAB:	1
Sheet Vinyl:	Not reported
Asbestos Paper:	Not reported
Boiler Insulation:	Not reported
Duct Paper:	Not reported
VAT:	Not reported
Roofing:	Not reported
Sq Ft Other:	1
Sq Ft Other Text:	Fire Doors
Quantity Lin Ft:	Not reported
Mag Pipe Insulation:	Not reported
Air Cell Pipe Insulation:	Not reported
Ducting Insulation:	Not reported
Cement Asbestos Pipe:	Not reported
Mudded Pipe Insulation:	Not reported
Duct Tape:	Not reported
Lin Ft Other1:	Not reported
Lin Ft Other1 Text:	Not reported
Lin Ft Other2:	Not reported
Lin Ft Other2 Text:	Not reported
Indoors:	Not reported
Outdoors:	1
Neg Pres Enclosure:	Not reported
Glove Bag:	Not reported
Mini Enclosure:	Not reported
Critical Barriers:	Not reported
Wrap And Cut:	Not reported
Wet Methods:	1
HEPA Vacuum:	1
MANUALMETHODS :	1
Other CM1:	Not reported
Other CM1 Text:	Not reported
Other CM2:	Not reported
Other CM2 Text:	Not reported
Half Mask APR:	1
Full Face APR:	Not reported
PAPR:	Not reported
Type C Continuous:	Not reported
Type C Pressure:	Not reported
Other Resp Pro:	Not reported
Other Resp Pro Text:	Not reported
Comments:	Extended the completion date. This project is on hold. AEC Job#16555
Date Time Submitted:	2017-06-29 11:56:00

Map ID  
Direction  
Distance  
Elevation

MAP FINDINGS

Site

Database(s)

EDR ID Number  
EPA ID Number

**WEYERHAEUSER TECHNOLOGY CENTER (Continued)**

**1000706773**

Submitter IP Address: 67.139.105.230  
Region: 2  
UBI: 602131386  
Notice type: Initial  
Project Type: Cement Asbestos Board (CAB), Other Square Footage  
Supervisor: Angel Gomez ()  
Supervisor Phone: Not reported  
Certificate Status: ACTIVE

Name: Not reported  
Address: 32901 WEYERHAEUSER WAY S  
City,State,Zip: FEDERAL WAY, WA  
Facility Type: Not reported  
Parent ID: Not reported  
Form ID: 79502##1338Ameri269776  
Notice Date: 12/09/2013  
Start Date: 12/19/2013  
Completion Date: 12/31/2013  
Initial: Not reported  
Amended: Not reported  
On Hold: Not reported  
Off Hold: Not reported  
Emergency: Not reported  
Site Hours Start: Not reported  
Site Hours End: Not reported  
Sunday: Not reported  
Monday: Not reported  
Tuesday: Not reported  
Wednesday: Not reported  
Thursday: Not reported  
Friday: Not reported  
Saturday: Not reported  
Contractor ID: Not reported  
Phone: Not reported  
Job Site CAS: Not reported  
Project Form Email: Not reported  
Property Owner Name: Not reported  
Property Owner Agent: Not reported  
Property Owner Company: American Environmental Constru (ABCN00001338)  
Property Owner Address: Not reported  
Property Owner City: Not reported  
Property Owner State: Not reported  
Property Owner Zip4: Not reported  
Property Owner Phone: Not reported  
Job Site Room: Not reported  
Facility Age: Not reported  
Facility Size: Not reported  
Facility Remodel: Not reported  
Facility Demo: Not reported  
Facility Repair: Not reported  
Facility Maint: Not reported  
Removed: Not reported  
Encapsulated: Not reported  
Quantity Sq Ft: Not reported  
Fireproofing: Not reported  
Popcorn Ceiling: Not reported  
CAB: Not reported

Map ID  
Direction  
Distance  
Elevation

MAP FINDINGS

Site

Database(s)

EDR ID Number  
EPA ID Number

**WEYERHAEUSER TECHNOLOGY CENTER (Continued)**

**1000706773**

Sheet Vinyl:	Not reported
Asbestos Paper:	Not reported
Boiler Insulation:	Not reported
Duct Paper:	Not reported
VAT:	Not reported
Roofing:	Not reported
Sq Ft Other:	Not reported
Sq Ft Other Text:	Not reported
Quantity Lin Ft:	Not reported
Mag Pipe Insulation:	Not reported
Air Cell Pipe Insulation:	Not reported
Ducting Insulation:	Not reported
Cement Asbestos Pipe:	Not reported
Mudded Pipe Insulation:	Not reported
Duct Tape:	Not reported
Lin Ft Other1:	Not reported
Lin Ft Other1 Text:	Not reported
Lin Ft Other2:	Not reported
Lin Ft Other2 Text:	Not reported
Indoors:	Not reported
Outdoors:	Not reported
Neg Pres Enclosure:	Not reported
Glove Bag:	Not reported
Mini Enclosure:	Not reported
Critical Barriers:	Not reported
Wrap And Cut:	Not reported
Wet Methods:	Not reported
HEPA Vacuum:	Not reported
MANUALMETHODS :	Not reported
Other CM1:	Not reported
Other CM1 Text:	Not reported
Other CM2:	Not reported
Other CM2 Text:	Not reported
Half Mask APR:	Not reported
Full Face APR:	Not reported
PAPR:	Not reported
Type C Continuous:	Not reported
Type C Pressure:	Not reported
Other Resp Pro:	Not reported
Other Resp Pro Text:	Not reported
Comments:	Not reported
Date Time Submitted:	Not reported
Submitter IP Address:	Not reported
Region:	2
UBI:	602131386
Notice type:	Initial
Project Type:	Other Square Footage
Supervisor:	John Asselin ()
Supervisor Phone:	Not reported
Certificate Status:	ACTIVE
Name:	Not reported
Address:	32901 WEYERHAEUSER WAY S SLM 112 & 203
City,State,Zip:	FEDERAL WAY, WA 98001
Facility Type:	Commercial
Parent ID:	134892
Form ID:	135315##1338Ameri256565



Map ID  
Direction  
Distance  
Elevation

MAP FINDINGS

Site

Database(s)

EDR ID Number  
EPA ID Number

**WEYERHAEUSER TECHNOLOGY CENTER (Continued)**

**1000706773**

Notice Date: 11/28/2016  
Start Date: 11/28/2016  
Completion Date: 12/09/2016  
Initial: Not reported  
Amended: 1  
On Hold: Not reported  
Off Hold: Not reported  
Emergency: Not reported  
Site Hours Start: 12:00pm  
Site Hours End: 8:00 PM  
Sunday: Not reported  
Monday: 1  
Tuesday: 1  
Wednesday: 1  
Thursday: 1  
Friday: 1  
Saturday: Not reported  
Contractor ID: Not reported  
Phone: 206-267-0746  
Job Site CAS: Charley Bainard  
Project Form Email: dees@aeconllc.com  
Property Owner Name: Industrial Realty Group Inc.  
Property Owner Agent: Bob Baker  
Property Owner Company: American Environmental Constru (ABCN00001338)  
Property Owner Address: 5005 3rd Ave S  
Property Owner City: Seattle  
Property Owner State: WA  
Property Owner Zip4: 98135  
Property Owner Phone: 206-427-2078  
Job Site Room: SLM 112 & 203  
Facility Age: 30 yrs ago  
Facility Size: 450,000  
Facility Remodel: 1  
Facility Demo: Not reported  
Facility Repair: Not reported  
Facility Maint: Not reported  
Removed: 1  
Encapsulated: Not reported  
Quantity Sq Ft: 476  
Fireproofing: Not reported  
Popcorn Ceiling: Not reported  
CAB: 1  
Sheet Vinyl: Not reported  
Asbestos Paper: Not reported  
Boiler Insulation: Not reported  
Duct Paper: Not reported  
VAT: Not reported  
Roofing: Not reported  
Sq Ft Other: 1  
Sq Ft Other Text: Tabletops  
Quantity Lin Ft: Not reported  
Mag Pipe Insulation: Not reported  
Air Cell Pipe Insulation: Not reported  
Ducting Insulation: Not reported  
Cement Asbestos Pipe: Not reported  
Mudded Pipe Insulation: Not reported  
Duct Tape: Not reported

Map ID  
Direction  
Distance  
Elevation

MAP FINDINGS

Site

Database(s)

EDR ID Number  
EPA ID Number

**WEYERHAEUSER TECHNOLOGY CENTER (Continued)**

**1000706773**

Lin Ft Other1: Not reported  
Lin Ft Other1 Text: Not reported  
Lin Ft Other2: Not reported  
Lin Ft Other2 Text: Not reported  
Indoors: 1  
Outdoors: Not reported  
Neg Pres Enclosure: Not reported  
Glove Bag: Not reported  
Mini Enclosure: Not reported  
Critical Barriers: 1  
Wrap And Cut: Not reported  
Wet Methods: 1  
HEPA Vacuum: 1  
MANUALMETHODS : 1  
Other CM1: Not reported  
Other CM1 Text: Not reported  
Other CM2: Not reported  
Other CM2 Text: Not reported  
Half Mask APR: 1  
Full Face APR: Not reported  
PAPR: Not reported  
Type C Continuous: Not reported  
Type C Pressure: Not reported  
Other Resp Pro: Not reported  
Other Resp Pro Text: Not reported  
Comments: Changed the CAS, the start and end times. AEC Job#16555  
Date Time Submitted: 2016-11-28 10:05:53  
Submitter IP Address: 67.139.105.230  
Region: 2  
UBI: 602131386  
Notice type: Initial  
Project Type: Cement Asbestos Board (CAB), Other Square Footage  
Supervisor: Charley Bainard ()  
Supervisor Phone: Not reported  
Certificate Status: ACTIVE  
  
Name: Not reported  
Address: 32901 WEYERHAEUSER WAY S LOADING DOCK  
City,State,Zip: FEDERAL WAY, WA 98001  
Facility Type: Commercial  
Parent ID: 143054  
Form ID: 143702##1338Ameri929084  
Notice Date: 05/30/2017  
Start Date: 05/26/2017  
Completion Date: 06/30/2017  
Initial: Not reported  
Amended: 1  
On Hold: 1  
Off Hold: Not reported  
Emergency: Not reported  
Site Hours Start: 6:00 PM  
Site Hours End: 2:30 PM  
Sunday: Not reported  
Monday: 1  
Tuesday: 1  
Wednesday: 1  
Thursday: 1

Map ID  
Direction  
Distance  
Elevation

MAP FINDINGS

Site

Database(s)

EDR ID Number  
EPA ID Number

WEYERHAEUSER TECHNOLOGY CENTER (Continued)

1000706773

Friday: 1  
Saturday: Not reported  
Contractor ID: Not reported  
Phone: 206-267-0746  
Job Site CAS: Angel Gomez  
Project Form Email: dees@aeconllc.com  
Property Owner Name: Industrial Realty Group Inc.  
Property Owner Agent: Bob Baker  
Property Owner Company: American Environmental Constru (ABCN00001338)  
Property Owner Address: 5005 3rd Ave S  
Property Owner City: Seattle  
Property Owner State: WA  
Property Owner Zip4: 98135  
Property Owner Phone: 206-427-2078  
Job Site Room: Loading dock  
Facility Age: 30 yrs ago  
Facility Size: 450,000  
Facility Remodel: 1  
Facility Demo: Not reported  
Facility Repair: Not reported  
Facility Maint: Not reported  
Removed: 1  
Encapsulated: Not reported  
Quantity Sq Ft: 228  
Fireproofing: Not reported  
Popcorn Ceiling: Not reported  
CAB: 1  
Sheet Vinyl: Not reported  
Asbestos Paper: Not reported  
Boiler Insulation: Not reported  
Duct Paper: Not reported  
VAT: Not reported  
Roofing: Not reported  
Sq Ft Other: 1  
Sq Ft Other Text: Fire Doors  
Quantity Lin Ft: Not reported  
Mag Pipe Insulation: Not reported  
Air Cell Pipe Insulation: Not reported  
Ducting Insulation: Not reported  
Cement Asbestos Pipe: Not reported  
Mudded Pipe Insulation: Not reported  
Duct Tape: Not reported  
Lin Ft Other1: Not reported  
Lin Ft Other1 Text: Not reported  
Lin Ft Other2: Not reported  
Lin Ft Other2 Text: Not reported  
Indoors: Not reported  
Outdoors: 1  
Neg Pres Enclosure: Not reported  
Glove Bag: Not reported  
Mini Enclosure: Not reported  
Critical Barriers: Not reported  
Wrap And Cut: Not reported  
Wet Methods: 1  
HEPA Vacuum: 1  
MANUALMETHODS : 1  
Other CM1: Not reported

Map ID  
Direction  
Distance  
Elevation

MAP FINDINGS

Site

Database(s)

EDR ID Number  
EPA ID Number

**WEYERHAEUSER TECHNOLOGY CENTER (Continued)**

**1000706773**

Other CM1 Text: Not reported  
Other CM2: Not reported  
Other CM2 Text: Not reported  
Half Mask APR: 1  
Full Face APR: Not reported  
PAPR: Not reported  
Type C Continuous: Not reported  
Type C Pressure: Not reported  
Other Resp Pro: Not reported  
Other Resp Pro Text: Not reported  
Comments: This project is complete. AEC Job#16555  
Date Time Submitted: 2017-05-30 09:29:13  
Submitter IP Address: 67.139.105.230  
Region: 2  
UBI: 602131386  
Notice type: Initial  
Project Type: Cement Asbestos Board (CAB), Other Square Footage  
Supervisor: Angel Gomez ()  
Supervisor Phone: Not reported  
Certificate Status: ACTIVE

Name: Not reported  
Address: 32901 WEYERHAEUSER WAY S LOADING DOCK  
City,State,Zip: FEDERAL WAY, WA 98001  
Facility Type: Commercial  
Parent ID: 143054  
Form ID: 143711##1338Ameri936659  
Notice Date: 05/30/2017  
Start Date: 05/26/2017  
Completion Date: 06/30/2017  
Initial: Not reported  
Amended: 1  
On Hold: 1  
Off Hold: Not reported  
Emergency: Not reported  
Site Hours Start: 6:00 PM  
Site Hours End: 2:30 PM  
Sunday: Not reported  
Monday: 1  
Tuesday: 1  
Wednesday: 1  
Thursday: 1  
Friday: 1  
Saturday: Not reported  
Contractor ID: Not reported  
Phone: 206-267-0746  
Job Site CAS: Angel Gomez  
Project Form Email: dees@aeconllc.com  
Property Owner Name: Industrial Realty Group Inc.  
Property Owner Agent: Bob Baker  
Property Owner Company: American Environmental Constru (ABCN00001338)  
Property Owner Address: 5005 3rd Ave S  
Property Owner City: Seattle  
Property Owner State: WA  
Property Owner Zip4: 98135  
Property Owner Phone: 206-427-2078  
Job Site Room: Loading dock

Map ID  
Direction  
Distance  
Elevation

MAP FINDINGS

Site

Database(s)

EDR ID Number  
EPA ID Number

**WEYERHAEUSER TECHNOLOGY CENTER (Continued)**

**1000706773**

Facility Age:	30 yrs ago
Facility Size:	450,000
Facility Remodel:	1
Facility Demo:	Not reported
Facility Repair:	Not reported
Facility Maint:	Not reported
Removed:	1
Encapsulated:	Not reported
Quantity Sq Ft:	228
Fireproofing:	Not reported
Popcorn Ceiling:	Not reported
CAB:	1
Sheet Vinyl:	Not reported
Asbestos Paper:	Not reported
Boiler Insulation:	Not reported
Duct Paper:	Not reported
VAT:	Not reported
Roofing:	Not reported
Sq Ft Other:	1
Sq Ft Other Text:	Fire Doors
Quantity Lin Ft:	Not reported
Mag Pipe Insulation:	Not reported
Air Cell Pipe Insulation:	Not reported
Ducting Insulation:	Not reported
Cement Asbestos Pipe:	Not reported
Mudded Pipe Insulation:	Not reported
Duct Tape:	Not reported
Lin Ft Other1:	Not reported
Lin Ft Other1 Text:	Not reported
Lin Ft Other2:	Not reported
Lin Ft Other2 Text:	Not reported
Indoors:	Not reported
Outdoors:	1
Neg Pres Enclosure:	Not reported
Glove Bag:	Not reported
Mini Enclosure:	Not reported
Critical Barriers:	Not reported
Wrap And Cut:	Not reported
Wet Methods:	1
HEPA Vacuum:	1
MANUALMETHODS :	1
Other CM1:	Not reported
Other CM1 Text:	Not reported
Other CM2:	Not reported
Other CM2 Text:	Not reported
Half Mask APR:	1
Full Face APR:	Not reported
PAPR:	Not reported
Type C Continuous:	Not reported
Type C Pressure:	Not reported
Other Resp Pro:	Not reported
Other Resp Pro Text:	Not reported
Comments:	This project is on hold, not complete. AEC Job#16555
Date Time Submitted:	2017-05-30 10:32:20
Submitter IP Address:	67.139.105.230
Region:	2
UBI:	602131386

Map ID  
Direction  
Distance  
Elevation

MAP FINDINGS

Site

Database(s)

EDR ID Number  
EPA ID Number

**WEYERHAEUSER TECHNOLOGY CENTER (Continued)**

**1000706773**

Notice type:	Initial
Project Type:	Cement Asbestos Board (CAB), Other Square Footage
Supervisor:	Angel Gomez ()
Supervisor Phone:	Not reported
Certificate Status:	ACTIVE
Name:	Not reported
Address:	32901 WEYERHAEUSER WAY S
City,State,Zip:	FEDERAL WAY, WA
Facility Type:	Not reported
Parent ID:	Not reported
Form ID:	80026##1338Ameri114293
Notice Date:	12/26/2013
Start Date:	12/19/2013
Completion Date:	12/31/2013
Initial:	Not reported
Amended:	Not reported
On Hold:	Not reported
Off Hold:	Not reported
Emergency:	Not reported
Site Hours Start:	Not reported
Site Hours End:	Not reported
Sunday:	Not reported
Monday:	Not reported
Tuesday:	Not reported
Wednesday:	Not reported
Thursday:	Not reported
Friday:	Not reported
Saturday:	Not reported
Contractor ID:	Not reported
Phone:	Not reported
Job Site CAS:	Not reported
Project Form Email:	Not reported
Property Owner Name:	Not reported
Property Owner Agent:	Not reported
Property Owner Company:	American Environmental Constru (ABCN00001338)
Property Owner Address:	Not reported
Property Owner City:	Not reported
Property Owner State:	Not reported
Property Owner Zip4:	Not reported
Property Owner Phone:	Not reported
Job Site Room:	Not reported
Facility Age:	Not reported
Facility Size:	Not reported
Facility Remodel:	Not reported
Facility Demo:	Not reported
Facility Repair:	Not reported
Facility Maint:	Not reported
Removed:	Not reported
Encapsulated:	Not reported
Quantity Sq Ft:	Not reported
Fireproofing:	Not reported
Popcorn Ceiling:	Not reported
CAB:	Not reported
Sheet Vinyl:	Not reported
Asbestos Paper:	Not reported
Boiler Insulation:	Not reported

Map ID  
Direction  
Distance  
Elevation

MAP FINDINGS

Site

Database(s)

EDR ID Number  
EPA ID Number

**WEYERHAEUSER TECHNOLOGY CENTER (Continued)**

**1000706773**

Duct Paper:	Not reported
VAT:	Not reported
Roofing:	Not reported
Sq Ft Other:	Not reported
Sq Ft Other Text:	Not reported
Quantity Lin Ft:	Not reported
Mag Pipe Insulation:	Not reported
Air Cell Pipe Insulation:	Not reported
Ducting Insulation:	Not reported
Cement Asbestos Pipe:	Not reported
Mudded Pipe Insulation:	Not reported
Duct Tape:	Not reported
Lin Ft Other1:	Not reported
Lin Ft Other1 Text:	Not reported
Lin Ft Other2:	Not reported
Lin Ft Other2 Text:	Not reported
Indoors:	Not reported
Outdoors:	Not reported
Neg Pres Enclosure:	Not reported
Glove Bag:	Not reported
Mini Enclosure:	Not reported
Critical Barriers:	Not reported
Wrap And Cut:	Not reported
Wet Methods:	Not reported
HEPA Vacuum:	Not reported
MANUALMETHODS :	Not reported
Other CM1:	Not reported
Other CM1 Text:	Not reported
Other CM2:	Not reported
Other CM2 Text:	Not reported
Half Mask APR:	Not reported
Full Face APR:	Not reported
PAPR:	Not reported
Type C Continuous:	Not reported
Type C Pressure:	Not reported
Other Resp Pro:	Not reported
Other Resp Pro Text:	Not reported
Comments:	Not reported
Date Time Submitted:	Not reported
Submitter IP Address:	Not reported
Region:	2
UBI:	602131386
Notice type:	Initial
Project Type:	Other Square Footage
Supervisor:	Charley Bainard ()
Supervisor Phone:	Not reported
Certificate Status:	ACTIVE
Name:	Not reported
Address:	32901 WEYERHAEUSER WAY S SLM 112 & 203
City,State,Zip:	FEDERAL WAY, WA 98001
Facility Type:	Commercial
Parent ID:	134892
Form ID:	135431##1338Ameri072869
Notice Date:	11/30/2016
Start Date:	11/28/2016
Completion Date:	12/09/2016

Map ID  
Direction  
Distance  
Elevation

MAP FINDINGS

Site

Database(s)

EDR ID Number  
EPA ID Number

**WEYERHAEUSER TECHNOLOGY CENTER (Continued)**

**1000706773**

Initial: Not reported  
Amended: 1  
On Hold: 1  
Off Hold: Not reported  
Emergency: Not reported  
Site Hours Start: 12:00pm  
Site Hours End: 8:00 PM  
Sunday: Not reported  
Monday: 1  
Tuesday: 1  
Wednesday: 1  
Thursday: 1  
Friday: 1  
Saturday: Not reported  
Contractor ID: Not reported  
Phone: 206-267-0746  
Job Site CAS: Charley Bainard  
Project Form Email: dees@aeconllc.com  
Property Owner Name: Industrial Realty Group Inc.  
Property Owner Agent: Bob Baker  
Property Owner Company: American Environmental Constru (ABCN00001338)  
Property Owner Address: 5005 3rd Ave S  
Property Owner City: Seattle  
Property Owner State: WA  
Property Owner Zip4: 98135  
Property Owner Phone: 206-427-2078  
Job Site Room: SLM 112 & 203  
Facility Age: 30 yrs ago  
Facility Size: 450,000  
Facility Remodel: 1  
Facility Demo: Not reported  
Facility Repair: Not reported  
Facility Maint: Not reported  
Removed: 1  
Encapsulated: Not reported  
Quantity Sq Ft: 476  
Fireproofing: Not reported  
Popcorn Ceiling: Not reported  
CAB: 1  
Sheet Vinyl: Not reported  
Asbestos Paper: Not reported  
Boiler Insulation: Not reported  
Duct Paper: Not reported  
VAT: Not reported  
Roofing: Not reported  
Sq Ft Other: 1  
Sq Ft Other Text: Tabletops  
Quantity Lin Ft: Not reported  
Mag Pipe Insulation: Not reported  
Air Cell Pipe Insulation: Not reported  
Ducting Insulation: Not reported  
Cement Asbestos Pipe: Not reported  
Mudded Pipe Insulation: Not reported  
Duct Tape: Not reported  
Lin Ft Other1: Not reported  
Lin Ft Other1 Text: Not reported  
Lin Ft Other2: Not reported



Map ID  
Direction  
Distance  
Elevation

MAP FINDINGS

Site

Database(s)

EDR ID Number  
EPA ID Number

**WEYERHAEUSER TECHNOLOGY CENTER (Continued)**

**1000706773**

Lin Ft Other2 Text:	Not reported
Indoors:	1
Outdoors:	Not reported
Neg Pres Enclosure:	Not reported
Glove Bag:	Not reported
Mini Enclosure:	Not reported
Critical Barriers:	1
Wrap And Cut:	Not reported
Wet Methods:	1
HEPA Vacuum:	1
MANUALMETHODS :	1
Other CM1:	Not reported
Other CM1 Text:	Not reported
Other CM2:	Not reported
Other CM2 Text:	Not reported
Half Mask APR:	1
Full Face APR:	Not reported
PAPR:	Not reported
Type C Continuous:	Not reported
Type C Pressure:	Not reported
Other Resp Pro:	Not reported
Other Resp Pro Text:	Not reported
Comments:	This project is on hold. AEC Job#16555
Date Time Submitted:	2016-11-30 09:26:45
Submitter IP Address:	67.139.105.230
Region:	2
UBI:	602131386
Notice type:	Initial
Project Type:	Cement Asbestos Board (CAB), Other Square Footage
Supervisor:	Charley Bainard ()
Supervisor Phone:	Not reported
Certificate Status:	ACTIVE
Name:	Not reported
Address:	32901 WEYERHAEUSER WAY S SLM 112 & 203
City,State,Zip:	FEDERAL WAY, WA 98001
Facility Type:	Commercial
Parent ID:	0
Form ID:	134892##1338Ameri352015
Notice Date:	11/15/2016
Start Date:	11/28/2016
Completion Date:	12/09/2016
Initial:	1
Amended:	Not reported
On Hold:	Not reported
Off Hold:	Not reported
Emergency:	Not reported
Site Hours Start:	6pm
Site Hours End:	2:30am
Sunday:	Not reported
Monday:	1
Tuesday:	1
Wednesday:	1
Thursday:	1
Friday:	1
Saturday:	Not reported
Contractor ID:	Not reported

Map ID  
Direction  
Distance  
Elevation

MAP FINDINGS

Site

Database(s)

EDR ID Number  
EPA ID Number

**WEYERHAEUSER TECHNOLOGY CENTER (Continued)**

**1000706773**

Phone:	206-267-0746
Job Site CAS:	John Asselin
Project Form Email:	dees@aeconllc.com
Property Owner Name:	Industrial Realty Group Inc.
Property Owner Agent:	Bob Baker
Property Owner Company:	American Environmental Constru (ABCN00001338)
Property Owner Address:	5005 3rd Ave S
Property Owner City:	Seattle
Property Owner State:	WA
Property Owner Zip4:	98135
Property Owner Phone:	206-427-2078
Job Site Room:	SLM 112 & 203
Facility Age:	30 yrs ago
Facility Size:	450,000
Facility Remodel:	1
Facility Demo:	Not reported
Facility Repair:	Not reported
Facility Maint:	Not reported
Removed:	1
Encapsulated:	Not reported
Quantity Sq Ft:	476
Fireproofing:	Not reported
Popcorn Ceiling:	Not reported
CAB:	1
Sheet Vinyl:	Not reported
Asbestos Paper:	Not reported
Boiler Insulation:	Not reported
Duct Paper:	Not reported
VAT:	Not reported
Roofing:	Not reported
Sq Ft Other:	1
Sq Ft Other Text:	Tabletops
Quantity Lin Ft:	Not reported
Mag Pipe Insulation:	Not reported
Air Cell Pipe Insulation:	Not reported
Ducting Insulation:	Not reported
Cement Asbestos Pipe:	Not reported
Mudded Pipe Insulation:	Not reported
Duct Tape:	Not reported
Lin Ft Other1:	Not reported
Lin Ft Other1 Text:	Not reported
Lin Ft Other2:	Not reported
Lin Ft Other2 Text:	Not reported
Indoors:	1
Outdoors:	Not reported
Neg Pres Enclosure:	Not reported
Glove Bag:	Not reported
Mini Enclosure:	Not reported
Critical Barriers:	1
Wrap And Cut:	Not reported
Wet Methods:	1
HEPA Vacuum:	1
MANUALMETHODS :	1
Other CM1:	Not reported
Other CM1 Text:	Not reported
Other CM2:	Not reported
Other CM2 Text:	Not reported

Map ID  
Direction  
Distance  
Elevation

MAP FINDINGS

Site

Database(s)

EDR ID Number  
EPA ID Number

**WEYERHAEUSER TECHNOLOGY CENTER (Continued)**

**1000706773**

Half Mask APR:	1
Full Face APR:	Not reported
PAPR:	Not reported
Type C Continuous:	Not reported
Type C Pressure:	Not reported
Other Resp Pro:	Not reported
Other Resp Pro Text:	Not reported
Comments:	AEC Job#16555
Date Time Submitted:	2016-11-15 11:41:53
Submitter IP Address:	67.139.105.230
Region:	2
UBI:	602131386
Notice type:	Initial
Project Type:	Cement Asbestos Board (CAB), Other Square Footage
Supervisor:	John Asselin ()
Supervisor Phone:	Not reported
Certificate Status:	ACTIVE
Name:	Not reported
Address:	32901 WEYERHAEUSER WAY S
City,State,Zip:	FEDERAL WAY, WA
Facility Type:	Not reported
Parent ID:	Not reported
Form ID:	79824##1338Ameri226735
Notice Date:	12/19/2013
Start Date:	12/19/2013
Completion Date:	12/31/2013
Initial:	Not reported
Amended:	Not reported
On Hold:	Not reported
Off Hold:	Not reported
Emergency:	Not reported
Site Hours Start:	Not reported
Site Hours End:	Not reported
Sunday:	Not reported
Monday:	Not reported
Tuesday:	Not reported
Wednesday:	Not reported
Thursday:	Not reported
Friday:	Not reported
Saturday:	Not reported
Contractor ID:	Not reported
Phone:	Not reported
Job Site CAS:	Not reported
Project Form Email:	Not reported
Property Owner Name:	Not reported
Property Owner Agent:	Not reported
Property Owner Company:	American Environmental Constru (ABCN00001338)
Property Owner Address:	Not reported
Property Owner City:	Not reported
Property Owner State:	Not reported
Property Owner Zip4:	Not reported
Property Owner Phone:	Not reported
Job Site Room:	Not reported
Facility Age:	Not reported
Facility Size:	Not reported
Facility Remodel:	Not reported

Map ID  
Direction  
Distance  
Elevation

MAP FINDINGS

Site

Database(s)

EDR ID Number  
EPA ID Number

**WEYERHAEUSER TECHNOLOGY CENTER (Continued)**

**1000706773**

Facility Demo:	Not reported
Facility Repair:	Not reported
Facility Maint:	Not reported
Removed:	Not reported
Encapsulated:	Not reported
Quantity Sq Ft:	Not reported
Fireproofing:	Not reported
Popcorn Ceiling:	Not reported
CAB:	Not reported
Sheet Vinyl:	Not reported
Asbestos Paper:	Not reported
Boiler Insulation:	Not reported
Duct Paper:	Not reported
VAT:	Not reported
Roofing:	Not reported
Sq Ft Other:	Not reported
Sq Ft Other Text:	Not reported
Quantity Lin Ft:	Not reported
Mag Pipe Insulation:	Not reported
Air Cell Pipe Insulation:	Not reported
Ducting Insulation:	Not reported
Cement Asbestos Pipe:	Not reported
Mudded Pipe Insulation:	Not reported
Duct Tape:	Not reported
Lin Ft Other1:	Not reported
Lin Ft Other1 Text:	Not reported
Lin Ft Other2:	Not reported
Lin Ft Other2 Text:	Not reported
Indoors:	Not reported
Outdoors:	Not reported
Neg Pres Enclosure:	Not reported
Glove Bag:	Not reported
Mini Enclosure:	Not reported
Critical Barriers:	Not reported
Wrap And Cut:	Not reported
Wet Methods:	Not reported
HEPA Vacuum:	Not reported
MANUALMETHODS :	Not reported
Other CM1:	Not reported
Other CM1 Text:	Not reported
Other CM2:	Not reported
Other CM2 Text:	Not reported
Half Mask APR:	Not reported
Full Face APR:	Not reported
PAPR:	Not reported
Type C Continuous:	Not reported
Type C Pressure:	Not reported
Other Resp Pro:	Not reported
Other Resp Pro Text:	Not reported
Comments:	Not reported
Date Time Submitted:	Not reported
Submitter IP Address:	Not reported
Region:	2
UBI:	602131386
Notice type:	Initial
Project Type:	Other Square Footage
Supervisor:	Charley Bainard ()

Map ID  
Direction  
Distance  
Elevation

MAP FINDINGS

Site

Database(s)

EDR ID Number  
EPA ID Number

**WEYERHAEUSER TECHNOLOGY CENTER (Continued)**

**1000706773**

Supervisor Phone:	Not reported
Certificate Status:	ACTIVE
Name:	Not reported
Address:	32901 WEYERHAEUSER WAY S
City,State,Zip:	FEDERAL WAY, WA 98092
Facility Type:	Commerical
Parent ID:	0
Form ID:	83358##1338Ameri757556
Notice Date:	04/02/2014
Start Date:	04/15/2014
Completion Date:	04/30/2014
Initial:	1
Amended:	Not reported
On Hold:	Not reported
Off Hold:	Not reported
Emergency:	Not reported
Site Hours Start:	8:00 AM
Site Hours End:	3:00 PM
Sunday:	Not reported
Monday:	1
Tuesday:	1
Wednesday:	1
Thursday:	1
Friday:	1
Saturday:	Not reported
Contractor ID:	Not reported
Phone:	206-267-0746
Job Site CAS:	John Asselin
Project Form Email:	dees@aeconllc.com
Property Owner Name:	Not reported
Property Owner Agent:	Alan Lovas
Property Owner Company:	American Environmental Constru (ABCN00001338)
Property Owner Address:	32901 Weyerhaeuser Way S
Property Owner City:	Seattle
Property Owner State:	WA
Property Owner Zip4:	98092
Property Owner Phone:	253-315-3372
Job Site Room:	Not reported
Facility Age:	Unknown
Facility Size:	Unknown
Facility Remodel:	1
Facility Demo:	Not reported
Facility Repair:	Not reported
Facility Maint:	Not reported
Removed:	1
Encapsulated:	Not reported
Quantity Sq Ft:	780
Fireproofing:	Not reported
Popcorn Ceiling:	Not reported
CAB:	1
Sheet Vinyl:	Not reported
Asbestos Paper:	Not reported
Boiler Insulation:	Not reported
Duct Paper:	Not reported
VAT:	Not reported
Roofing:	Not reported

Map ID  
Direction  
Distance  
Elevation

MAP FINDINGS

Site

Database(s)

EDR ID Number  
EPA ID Number

**WEYERHAEUSER TECHNOLOGY CENTER (Continued)**

**1000706773**

Sq Ft Other: Not reported  
Sq Ft Other Text: Not reported  
Quantity Lin Ft: Not reported  
Mag Pipe Insulation: Not reported  
Air Cell Pipe Insulation: Not reported  
Ducting Insulation: Not reported  
Cement Asbestos Pipe: Not reported  
Mudded Pipe Insulation: Not reported  
Duct Tape: Not reported  
Lin Ft Other1: Not reported  
Lin Ft Other1 Text: Not reported  
Lin Ft Other2: Not reported  
Lin Ft Other2 Text: Not reported  
Indoors: Not reported  
Outdoors: 1  
Neg Pres Enclosure: Not reported  
Glove Bag: Not reported  
Mini Enclosure: Not reported  
Critical Barriers: Not reported  
Wrap And Cut: Not reported  
Wet Methods: 1  
HEPA Vacuum: 1  
MANUALMETHODS : 1  
Other CM1: Not reported  
Other CM1 Text: Not reported  
Other CM2: Not reported  
Other CM2 Text: Not reported  
Half Mask APR: 1  
Full Face APR: Not reported  
PAPR: Not reported  
Type C Continuous: Not reported  
Type C Pressure: Not reported  
Other Resp Pro: Not reported  
Other Resp Pro Text: Not reported  
Comments: AEC Job#14191  
Date Time Submitted: 2014-04-02 11:32:31  
Submitter IP Address: 67.139.105.230  
Region: 2  
UBI: 602131386  
Notice type: Initial  
Project Type: Cement Asbestos Board (CAB)  
Supervisor: John Asselin ()  
Supervisor Phone: Not reported  
Certificate Status: ACTIVE  
  
Name: Not reported  
Address: 32901 WEYERHAEUSER WAY S SLM 112 & 203  
City,State,Zip: FEDERAL WAY, WA 98001  
Facility Type: Commercial  
Parent ID: 134892  
Form ID: 135664##1338Ameri022823  
Notice Date: 12/06/2016  
Start Date: 11/28/2016  
Completion Date: 11/29/2016  
Initial: Not reported  
Amended: 1  
On Hold: Not reported

Map ID  
Direction  
Distance  
Elevation

MAP FINDINGS

Site

Database(s)

EDR ID Number  
EPA ID Number

**WEYERHAEUSER TECHNOLOGY CENTER (Continued)**

**1000706773**

Off Hold: Not reported  
Emergency: Not reported  
Site Hours Start: 12:00pm  
Site Hours End: 8:00 PM  
Sunday: Not reported  
Monday: 1  
Tuesday: 1  
Wednesday: 1  
Thursday: 1  
Friday: 1  
Saturday: Not reported  
Contractor ID: Not reported  
Phone: 206-267-0746  
Job Site CAS: Charley Bainard  
Project Form Email: dees@aeconllc.com  
Property Owner Name: Industrial Realty Group Inc.  
Property Owner Agent: Bob Baker  
Property Owner Company: American Environmental Constru (ABCN00001338)  
Property Owner Address: 5005 3rd Ave S  
Property Owner City: Seattle  
Property Owner State: WA  
Property Owner Zip4: 98135  
Property Owner Phone: 206-427-2078  
Job Site Room: SLM 112 & 203  
Facility Age: 30 yrs ago  
Facility Size: 450,000  
Facility Remodel: 1  
Facility Demo: Not reported  
Facility Repair: Not reported  
Facility Maint: Not reported  
Removed: 1  
Encapsulated: Not reported  
Quantity Sq Ft: 476  
Fireproofing: Not reported  
Popcorn Ceiling: Not reported  
CAB: 1  
Sheet Vinyl: Not reported  
Asbestos Paper: Not reported  
Boiler Insulation: Not reported  
Duct Paper: Not reported  
VAT: Not reported  
Roofing: Not reported  
Sq Ft Other: 1  
Sq Ft Other Text: Tabletops  
Quantity Lin Ft: Not reported  
Mag Pipe Insulation: Not reported  
Air Cell Pipe Insulation: Not reported  
Ducting Insulation: Not reported  
Cement Asbestos Pipe: Not reported  
Mudded Pipe Insulation: Not reported  
Duct Tape: Not reported  
Lin Ft Other1: Not reported  
Lin Ft Other1 Text: Not reported  
Lin Ft Other2: Not reported  
Lin Ft Other2 Text: Not reported  
Indoors: 1  
Outdoors: Not reported

Map ID  
Direction  
Distance  
Elevation

MAP FINDINGS

Site

Database(s)

EDR ID Number  
EPA ID Number

**WEYERHAEUSER TECHNOLOGY CENTER (Continued)**

**1000706773**

Neg Pres Enclosure: Not reported  
Glove Bag: Not reported  
Mini Enclosure: Not reported  
Critical Barriers: 1  
Wrap And Cut: Not reported  
Wet Methods: 1  
HEPA Vacuum: 1  
MANUALMETHODS : 1  
Other CM1: Not reported  
Other CM1 Text: Not reported  
Other CM2: Not reported  
Other CM2 Text: Not reported  
Half Mask APR: 1  
Full Face APR: Not reported  
PAPR: Not reported  
Type C Continuous: Not reported  
Type C Pressure: Not reported  
Other Resp Pro: Not reported  
Other Resp Pro Text: Not reported  
Comments: This project is complete. AEC Job#16555  
Date Time Submitted: 2016-12-06 11:31:20  
Submitter IP Address: 67.139.105.230  
Region: 2  
UBI: 602131386  
Notice type: Initial  
Project Type: Cement Asbestos Board (CAB), Other Square Footage  
Supervisor: Charley Bainard ()  
Supervisor Phone: Not reported  
Certificate Status: ACTIVE

Name: Not reported  
Address: 32901 WEYERHAEUSER WAY S  
City,State,Zip: FEDERAL WAY, WA 98092  
Facility Type: Commerical  
Parent ID: 83358  
Form ID: 83828##1338Ameri603405  
Notice Date: 04/15/2014  
Start Date: 04/15/2014  
Completion Date: 04/30/2014  
Initial: Not reported  
Amended: 1  
On Hold: Not reported  
Off Hold: Not reported  
Emergency: Not reported  
Site Hours Start: 8:00 AM  
Site Hours End: 3:00 PM  
Sunday: Not reported  
Monday: 1  
Tuesday: 1  
Wednesday: 1  
Thursday: 1  
Friday: 1  
Saturday: Not reported  
Contractor ID: Not reported  
Phone: 206-267-0746  
Job Site CAS: Charley Bainard  
Project Form Email: dees@aeconllc.com



Map ID  
Direction  
Distance  
Elevation

MAP FINDINGS

Site

Database(s)

EDR ID Number  
EPA ID Number

**WEYERHAEUSER TECHNOLOGY CENTER (Continued)**

**1000706773**

Property Owner Name:	Not reported
Property Owner Agent:	Alan Lovas
Property Owner Company:	American Environmental Constru (ABCN00001338)
Property Owner Address:	32901 Weyerhaeuser Way S
Property Owner City:	Seattle
Property Owner State:	WA
Property Owner Zip4:	98092
Property Owner Phone:	253-315-3372
Job Site Room:	Not reported
Facility Age:	Unknown
Facility Size:	Unknown
Facility Remodel:	1
Facility Demo:	Not reported
Facility Repair:	Not reported
Facility Maint:	Not reported
Removed:	1
Encapsulated:	Not reported
Quantity Sq Ft:	780
Fireproofing:	Not reported
Popcorn Ceiling:	Not reported
CAB:	1
Sheet Vinyl:	Not reported
Asbestos Paper:	Not reported
Boiler Insulation:	Not reported
Duct Paper:	Not reported
VAT:	Not reported
Roofing:	Not reported
Sq Ft Other:	Not reported
Sq Ft Other Text:	Not reported
Quantity Lin Ft:	Not reported
Mag Pipe Insulation:	Not reported
Air Cell Pipe Insulation:	Not reported
Ducting Insulation:	Not reported
Cement Asbestos Pipe:	Not reported
Mudded Pipe Insulation:	Not reported
Duct Tape:	Not reported
Lin Ft Other1:	Not reported
Lin Ft Other1 Text:	Not reported
Lin Ft Other2:	Not reported
Lin Ft Other2 Text:	Not reported
Indoors:	Not reported
Outdoors:	1
Neg Pres Enclosure:	Not reported
Glove Bag:	Not reported
Mini Enclosure:	Not reported
Critical Barriers:	Not reported
Wrap And Cut:	Not reported
Wet Methods:	1
HEPA Vacuum:	1
MANUALMETHODS :	1
Other CM1:	Not reported
Other CM1 Text:	Not reported
Other CM2:	Not reported
Other CM2 Text:	Not reported
Half Mask APR:	1
Full Face APR:	Not reported
PAPR:	Not reported

Map ID  
Direction  
Distance  
Elevation

MAP FINDINGS

Site

Database(s)

EDR ID Number  
EPA ID Number

**WEYERHAEUSER TECHNOLOGY CENTER (Continued)**

**1000706773**

Type C Continuous:	Not reported
Type C Pressure:	Not reported
Other Resp Pro:	Not reported
Other Resp Pro Text:	Not reported
Comments:	Changed the CAS. AEC Job#14191
Date Time Submitted:	2014-04-15 08:26:33
Submitter IP Address:	67.139.105.230
Region:	2
UBI:	602131386
Notice type:	Initial
Project Type:	Cement Asbestos Board (CAB)
Supervisor:	Charley Bainard ()
Supervisor Phone:	Not reported
Certificate Status:	ACTIVE
Name:	Not reported
Address:	32901 WEYERHAEUSER WAY S
City,State,Zip:	FEDERAL WAY, WA 98092
Facility Type:	Commerical
Parent ID:	83358
Form ID:	83875##1338Ameri638714
Notice Date:	04/15/2014
Start Date:	04/15/2014
Completion Date:	04/15/2014
Initial:	Not reported
Amended:	1
On Hold:	Not reported
Off Hold:	Not reported
Emergency:	Not reported
Site Hours Start:	8:00 AM
Site Hours End:	3:00 PM
Sunday:	Not reported
Monday:	1
Tuesday:	1
Wednesday:	1
Thursday:	1
Friday:	1
Saturday:	Not reported
Contractor ID:	Not reported
Phone:	206-267-0746
Job Site CAS:	Charley Bainard
Project Form Email:	dees@aeconllc.com
Property Owner Name:	Not reported
Property Owner Agent:	Alan Lovas
Property Owner Company:	American Environmental Constru (ABCN00001338)
Property Owner Address:	32901 Weyerhaeuser Way S
Property Owner City:	Seattle
Property Owner State:	WA
Property Owner Zip4:	98092
Property Owner Phone:	253-315-3372
Job Site Room:	Not reported
Facility Age:	Unknown
Facility Size:	Unknown
Facility Remodel:	1
Facility Demo:	Not reported
Facility Repair:	Not reported
Facility Maint:	Not reported

Map ID  
Direction  
Distance  
Elevation

MAP FINDINGS

Site

Database(s)

EDR ID Number  
EPA ID Number

WEYERHAEUSER TECHNOLOGY CENTER (Continued)

1000706773

Removed: 1  
Encapsulated: Not reported  
Quantity Sq Ft: 780  
Fireproofing: Not reported  
Popcorn Ceiling: Not reported  
CAB: 1  
Sheet Vinyl: Not reported  
Asbestos Paper: Not reported  
Boiler Insulation: Not reported  
Duct Paper: Not reported  
VAT: Not reported  
Roofing: Not reported  
Sq Ft Other: Not reported  
Sq Ft Other Text: Not reported  
Quantity Lin Ft: Not reported  
Mag Pipe Insulation: Not reported  
Air Cell Pipe Insulation: Not reported  
Ducting Insulation: Not reported  
Cement Asbestos Pipe: Not reported  
Mudded Pipe Insulation: Not reported  
Duct Tape: Not reported  
Lin Ft Other1: Not reported  
Lin Ft Other1 Text: Not reported  
Lin Ft Other2: Not reported  
Lin Ft Other2 Text: Not reported  
Indoors: Not reported  
Outdoors: 1  
Neg Pres Enclosure: Not reported  
Glove Bag: Not reported  
Mini Enclosure: Not reported  
Critical Barriers: Not reported  
Wrap And Cut: Not reported  
Wet Methods: 1  
HEPA Vacuum: 1  
MANUALMETHODS : 1  
Other CM1: Not reported  
Other CM1 Text: Not reported  
Other CM2: Not reported  
Other CM2 Text: Not reported  
Half Mask APR: 1  
Full Face APR: Not reported  
PAPR: Not reported  
Type C Continuous: Not reported  
Type C Pressure: Not reported  
Other Resp Pro: Not reported  
Other Resp Pro Text: Not reported  
Comments: This project is complete. AEC Job#14191  
Date Time Submitted: 2014-04-15 15:54:46  
Submitter IP Address: 67.139.105.230  
Region: 2  
UBI: 602131386  
Notice type: Initial  
Project Type: Cement Asbestos Board (CAB)  
Supervisor: Charley Bainard ()  
Supervisor Phone: Not reported  
Certificate Status: ACTIVE

Map ID  
Direction  
Distance  
Elevation

MAP FINDINGS

Site

Database(s)

EDR ID Number  
EPA ID Number

**WEYERHAEUSER TECHNOLOGY CENTER (Continued)**

**1000706773**

Name: Not reported  
Address: 32901 WEYERHAEUSER WAY S LOADING DOCK  
City,State,Zip: FEDERAL WAY, WA 98001  
Facility Type: Commercial  
Parent ID: 0  
Form ID: 143054##1338Ameri188417  
Notice Date: 05/16/2017  
Start Date: 05/26/2017  
Completion Date: 06/30/2017  
Initial: 1  
Amended: Not reported  
On Hold: Not reported  
Off Hold: Not reported  
Emergency: Not reported  
Site Hours Start: 6:00 PM  
Site Hours End: 2:30 PM  
Sunday: Not reported  
Monday: 1  
Tuesday: 1  
Wednesday: 1  
Thursday: 1  
Friday: 1  
Saturday: Not reported  
Contractor ID: Not reported  
Phone: 206-267-0746  
Job Site CAS: John Asselin  
Project Form Email: dees@aeconllc.com  
Property Owner Name: Industrial Realty Group Inc.  
Property Owner Agent: Bob Baker  
Property Owner Company: American Environmental Constru (ABCN00001338)  
Property Owner Address: 5005 3rd Ave S  
Property Owner City: Seattle  
Property Owner State: WA  
Property Owner Zip4: 98135  
Property Owner Phone: 206-427-2078  
Job Site Room: Loading dock  
Facility Age: 30 yrs ago  
Facility Size: 450,000  
Facility Remodel: 1  
Facility Demo: Not reported  
Facility Repair: Not reported  
Facility Maint: Not reported  
Removed: 1  
Encapsulated: Not reported  
Quantity Sq Ft: 228  
Fireproofing: Not reported  
Popcorn Ceiling: Not reported  
CAB: 1  
Sheet Vinyl: Not reported  
Asbestos Paper: Not reported  
Boiler Insulation: Not reported  
Duct Paper: Not reported  
VAT: Not reported  
Roofing: Not reported  
Sq Ft Other: 1  
Sq Ft Other Text: Fire Doors  
Quantity Lin Ft: Not reported

Map ID  
Direction  
Distance  
Elevation

MAP FINDINGS

Site

Database(s)

EDR ID Number  
EPA ID Number

**WEYERHAEUSER TECHNOLOGY CENTER (Continued)**

**1000706773**

Mag Pipe Insulation:	Not reported
Air Cell Pipe Insulation:	Not reported
Ducting Insulation:	Not reported
Cement Asbestos Pipe:	Not reported
Mudded Pipe Insulation:	Not reported
Duct Tape:	Not reported
Lin Ft Other1:	Not reported
Lin Ft Other1 Text:	Not reported
Lin Ft Other2:	Not reported
Lin Ft Other2 Text:	Not reported
Indoors:	Not reported
Outdoors:	1
Neg Pres Enclosure:	Not reported
Glove Bag:	Not reported
Mini Enclosure:	Not reported
Critical Barriers:	Not reported
Wrap And Cut:	Not reported
Wet Methods:	1
HEPA Vacuum:	1
MANUALMETHODS :	1
Other CM1:	Not reported
Other CM1 Text:	Not reported
Other CM2:	Not reported
Other CM2 Text:	Not reported
Half Mask APR:	1
Full Face APR:	Not reported
PAPR:	Not reported
Type C Continuous:	Not reported
Type C Pressure:	Not reported
Other Resp Pro:	Not reported
Other Resp Pro Text:	Not reported
Comments:	AEC Job#16555
Date Time Submitted:	2017-05-16 14:32:06
Submitter IP Address:	67.139.105.230
Region:	2
UBI:	602131386
Notice type:	Initial
Project Type:	Cement Asbestos Board (CAB), Other Square Footage
Supervisor:	John Asselin ()
Supervisor Phone:	Not reported
Certificate Status:	ACTIVE
Name:	Not reported
Address:	32901 WEYERHAEUSER WAY S
City,State,Zip:	FEDERAL WAY, WA
Facility Type:	Not reported
Parent ID:	Not reported
Form ID:	80108##1338Ameri167457
Notice Date:	12/30/2013
Start Date:	12/19/2013
Completion Date:	12/27/2013
Initial:	Not reported
Amended:	Not reported
On Hold:	Not reported
Off Hold:	Not reported
Emergency:	Not reported
Site Hours Start:	Not reported

Map ID  
Direction  
Distance  
Elevation

MAP FINDINGS

Site

Database(s)

EDR ID Number  
EPA ID Number

**WEYERHAEUSER TECHNOLOGY CENTER (Continued)**

**1000706773**

Site Hours End:	Not reported
Sunday:	Not reported
Monday:	Not reported
Tuesday:	Not reported
Wednesday:	Not reported
Thursday:	Not reported
Friday:	Not reported
Saturday:	Not reported
Contractor ID:	Not reported
Phone:	Not reported
Job Site CAS:	Not reported
Project Form Email:	Not reported
Property Owner Name:	Not reported
Property Owner Agent:	Not reported
Property Owner Company:	American Environmental Constru (ABCN00001338)
Property Owner Address:	Not reported
Property Owner City:	Not reported
Property Owner State:	Not reported
Property Owner Zip4:	Not reported
Property Owner Phone:	Not reported
Job Site Room:	Not reported
Facility Age:	Not reported
Facility Size:	Not reported
Facility Remodel:	Not reported
Facility Demo:	Not reported
Facility Repair:	Not reported
Facility Maint:	Not reported
Removed:	Not reported
Encapsulated:	Not reported
Quantity Sq Ft:	Not reported
Fireproofing:	Not reported
Popcorn Ceiling:	Not reported
CAB:	Not reported
Sheet Vinyl:	Not reported
Asbestos Paper:	Not reported
Boiler Insulation:	Not reported
Duct Paper:	Not reported
VAT:	Not reported
Roofing:	Not reported
Sq Ft Other:	Not reported
Sq Ft Other Text:	Not reported
Quantity Lin Ft:	Not reported
Mag Pipe Insulation:	Not reported
Air Cell Pipe Insulation:	Not reported
Ducting Insulation:	Not reported
Cement Asbestos Pipe:	Not reported
Mudded Pipe Insulation:	Not reported
Duct Tape:	Not reported
Lin Ft Other1:	Not reported
Lin Ft Other1 Text:	Not reported
Lin Ft Other2:	Not reported
Lin Ft Other2 Text:	Not reported
Indoors:	Not reported
Outdoors:	Not reported
Neg Pres Enclosure:	Not reported
Glove Bag:	Not reported
Mini Enclosure:	Not reported

Map ID  
Direction  
Distance  
Elevation

MAP FINDINGS

Site

Database(s)

EDR ID Number  
EPA ID Number

**WEYERHAEUSER TECHNOLOGY CENTER (Continued)**

**1000706773**

Critical Barriers:	Not reported
Wrap And Cut:	Not reported
Wet Methods:	Not reported
HEPA Vacuum:	Not reported
MANUALMETHODS :	Not reported
Other CM1:	Not reported
Other CM1 Text:	Not reported
Other CM2:	Not reported
Other CM2 Text:	Not reported
Half Mask APR:	Not reported
Full Face APR:	Not reported
PAPR:	Not reported
Type C Continuous:	Not reported
Type C Pressure:	Not reported
Other Resp Pro:	Not reported
Other Resp Pro Text:	Not reported
Comments:	Not reported
Date Time Submitted:	Not reported
Submitter IP Address:	Not reported
Region:	2
UBI:	602131386
Notice type:	Initial
Project Type:	Other Square Footage
Supervisor:	Charley Bainard ()
Supervisor Phone:	Not reported
Certificate Status:	ACTIVE
Name:	Not reported
Address:	32901 WEYERHAEUSER WAY S
City,State,Zip:	FEDERAL WAY, WA
Facility Type:	Not reported
Parent ID:	Not reported
Form ID:	79991##1338Ameri217759
Notice Date:	12/24/2013
Start Date:	12/19/2013
Completion Date:	12/31/2013
Initial:	Not reported
Amended:	Not reported
On Hold:	Not reported
Off Hold:	Not reported
Emergency:	Not reported
Site Hours Start:	Not reported
Site Hours End:	Not reported
Sunday:	Not reported
Monday:	Not reported
Tuesday:	Not reported
Wednesday:	Not reported
Thursday:	Not reported
Friday:	Not reported
Saturday:	Not reported
Contractor ID:	Not reported
Phone:	Not reported
Job Site CAS:	Not reported
Project Form Email:	Not reported
Property Owner Name:	Not reported
Property Owner Agent:	Not reported
Property Owner Company:	American Environmental Constru (ABCN00001338)

Map ID  
Direction  
Distance  
Elevation

MAP FINDINGS

Site

Database(s)

EDR ID Number  
EPA ID Number

**WEYERHAEUSER TECHNOLOGY CENTER (Continued)**

**1000706773**

Property Owner Address:	Not reported
Property Owner City:	Not reported
Property Owner State:	Not reported
Property Owner Zip4:	Not reported
Property Owner Phone:	Not reported
Job Site Room:	Not reported
Facility Age:	Not reported
Facility Size:	Not reported
Facility Remodel:	Not reported
Facility Demo:	Not reported
Facility Repair:	Not reported
Facility Maint:	Not reported
Removed:	Not reported
Encapsulated:	Not reported
Quantity Sq Ft:	Not reported
Fireproofing:	Not reported
Popcorn Ceiling:	Not reported
CAB:	Not reported
Sheet Vinyl:	Not reported
Asbestos Paper:	Not reported
Boiler Insulation:	Not reported
Duct Paper:	Not reported
VAT:	Not reported
Roofing:	Not reported
Sq Ft Other:	Not reported
Sq Ft Other Text:	Not reported
Quantity Lin Ft:	Not reported
Mag Pipe Insulation:	Not reported
Air Cell Pipe Insulation:	Not reported
Ducting Insulation:	Not reported
Cement Asbestos Pipe:	Not reported
Mudded Pipe Insulation:	Not reported
Duct Tape:	Not reported
Lin Ft Other1:	Not reported
Lin Ft Other1 Text:	Not reported
Lin Ft Other2:	Not reported
Lin Ft Other2 Text:	Not reported
Indoors:	Not reported
Outdoors:	Not reported
Neg Pres Enclosure:	Not reported
Glove Bag:	Not reported
Mini Enclosure:	Not reported
Critical Barriers:	Not reported
Wrap And Cut:	Not reported
Wet Methods:	Not reported
HEPA Vacuum:	Not reported
MANUALMETHODS :	Not reported
Other CM1:	Not reported
Other CM1 Text:	Not reported
Other CM2:	Not reported
Other CM2 Text:	Not reported
Half Mask APR:	Not reported
Full Face APR:	Not reported
PAPR:	Not reported
Type C Continuous:	Not reported
Type C Pressure:	Not reported
Other Resp Pro:	Not reported



Map ID  
Direction  
Distance  
Elevation

MAP FINDINGS

Site

Database(s)

EDR ID Number  
EPA ID Number

**WEYERHAEUSER TECHNOLOGY CENTER (Continued)**

**1000706773**

Other Resp Pro Text: Not reported  
Comments: Not reported  
Date Time Submitted: Not reported  
Submitter IP Address: Not reported  
Region: 2  
UBI: 602131386  
Notice type: Initial  
Project Type: Other Square Footage  
Supervisor: Charley Bainard ()  
Supervisor Phone: Not reported  
Certificate Status: ACTIVE

**HAZNET:**

Name: WEYERHAEUSER TECHNOLOGY CENTER  
Address: 32901 WEYERHAEUSER WAY S  
Address 2: Not reported  
City,State,Zip: FEDERAL WAY, WA 980030000  
Contact: ALLAN SUTTON/ENV MGR  
Telephone: 2539246187  
Mailing Name: Not reported  
Mailing Address: 32901 WEYERHAEUSER WAY S MS WTC-TR2  
  
Year: 2010  
Gepaid: WAD980738033  
TSD EPA ID: CAD059494310  
CA Waste Code: 792 - Liquids with pH <= 2 with metals  
Disposal Method: H077 - Other Chemical Precipitation With Or Without Pre-Treatment  
Tons: 0.2

Year: 2009  
Gepaid: WAD980738033  
TSD EPA ID: CAD059494310  
CA Waste Code: 792 - Liquids with pH <= 2 with metals  
Disposal Method: H077 - Other Chemical Precipitation With Or Without Pre-Treatment  
Tons: 0.22935

Year: 2008  
Gepaid: WAD980738033  
TSD EPA ID: CAD059494310  
CA Waste Code: 132 - Aqueous solution with metals (< restricted levels and (Alkaline solution (pH >= 12.5) with metals))  
Disposal Method: H135 - Discharge To Sewer/Potw Or Npdes(With Prior Storage--With Or Without Treatment)  
Tons: 0.8

Year: 2008  
Gepaid: WAD980738033  
TSD EPA ID: CAD059494310  
CA Waste Code: 181 - Other inorganic solid waste  
Disposal Method: H141 - Storage, Bulking, And/Or Transfer Off Site--No Treatment/Reovery (H010-H129) Or (H131-H135)  
Tons: 0.276

Year: 2008  
Gepaid: WAD980738033  
TSD EPA ID: CAD059494310  
CA Waste Code: 792 - Liquids with pH <= 2 with metals

Map ID  
Direction  
Distance  
Elevation

MAP FINDINGS

Site

Database(s)

EDR ID Number  
EPA ID Number

**WEYERHAEUSER TECHNOLOGY CENTER (Continued)**

**1000706773**

Disposal Method: H135 - Discharge To Sewer/Potw Or Npdes(With Prior Storage--With Or Without Treatment)  
Tons: 0.25

Year: 2008  
Gepaid: WAD980738033  
TSD EPA ID: CAD059494310  
CA Waste Code: 331 - Off-specification, aged or surplus organics  
Disposal Method: H141 - Storage, Bulking, And/Or Transfer Off Site--No Treatment/Reovery (H010-H129) Or (H131-H135)  
Tons: 0.4

Year: 2008  
Gepaid: WAD980738033  
TSD EPA ID: CAD059494310  
CA Waste Code: 792 - Liquids with pH <= 2 with metals  
Disposal Method: H141 - Storage, Bulking, And/Or Transfer Off Site--No Treatment/Reovery (H010-H129) Or (H131-H135)  
Tons: 0.242

Year: 2008  
Gepaid: WAD980738033  
TSD EPA ID: CAD059494310  
CA Waste Code: 343 - Unspecified organic liquid mixture  
Disposal Method: H141 - Storage, Bulking, And/Or Transfer Off Site--No Treatment/Reovery (H010-H129) Or (H131-H135)  
Tons: 0.125

Year: 2008  
Gepaid: WAD980738033  
TSD EPA ID: CAD059494310  
CA Waste Code: 211 - Halogenated solvents (chloroforms, methyl chloride, perchloroethylene, etc)  
Disposal Method: H141 - Storage, Bulking, And/Or Transfer Off Site--No Treatment/Reovery (H010-H129) Or (H131-H135)  
Tons: 0.15

Year: 2007  
Gepaid: WAD980738033  
TSD EPA ID: CAD009452657  
CA Waste Code: 741 - Liquids with halogenated organic compounds >= 1,000 Mg./L  
Disposal Method: H141 - Storage, Bulking, And/Or Transfer Off Site--No Treatment/Reovery (H010-H129) Or (H131-H135)  
Tons: 0.358

[Click this hyperlink](#) while viewing on your computer to access 182 additional CA HAZNET: record(s) in the EDR Site Report.

**Additional Info:**

Year: 2010  
Gen EPA ID: WAD980738033

Shipment Date: 20100713  
Creation Date: 11/3/2010 18:30:17  
Receipt Date: 20100818  
Manifest ID: 002936204FLE

Map ID  
Direction  
Distance  
Elevation

MAP FINDINGS

Site

Database(s)

EDR ID Number  
EPA ID Number

**WEYERHAEUSER TECHNOLOGY CENTER (Continued)**

**1000706773**

Trans EPA ID: MAD039322250  
Trans Name: CLEAN HARBORS ENVIRONMENTAL SERVICES INC  
Trans 2 EPA ID: AZR000508515  
Trans 2 Name: SLT EXPRESS WAY  
TSDf EPA ID: CAD059494310  
Trans Name: CLEAN HARBORS SAN JOSE LLC  
TSDf Alt EPA ID: Not reported  
TSDf Alt Name: Not reported  
Waste Code Description: 792 - Not reported  
RCRA Code: D002  
Meth Code: H077 - Other Chemical Precipitation With Or Without Pre-Treatment  
Quantity Tons: 0.2  
Waste Quantity: 400  
Quantity Unit: P  
Additional Code 1: Not reported  
Additional Code 2: Not reported  
Additional Code 3: Not reported  
Additional Code 4: Not reported  
Additional Code 5: Not reported

Additional Info:

Year: 2006  
Gen EPA ID: WAD980738033

Shipment Date: 20061204  
Creation Date: 8/18/2007 18:30:14  
Receipt Date: 20061214  
Manifest ID: 001320780JJK  
Trans EPA ID: CAD009452657  
Trans Name: ROMIC ENVIRONMENTAL TECHNOLOGIES CORPORATION/AES  
Trans 2 EPA ID: CAD982523433  
Trans 2 Name: DILLARD ENVIRONMENTAL  
TSDf EPA ID: CAD009452657  
Trans Name: ROMIC ENVIRONMENTAL TECHNOLOGIES CORPORATION/AES  
TSDf Alt EPA ID: Not reported  
TSDf Alt Name: Not reported  
Waste Code Description: 551 - Laboratory waste chemicals 561 Detergent and soap  
RCRA Code: D002  
Meth Code: H141 - Storage, Bulking, And/Or Transfer Off Site--No Treatment/Reovery (H010-H129) Or (H131-H135)  
Quantity Tons: 0.025  
Waste Quantity: 50  
Quantity Unit: P  
Additional Code 1: D001  
Additional Code 2: Not reported  
Additional Code 3: Not reported  
Additional Code 4: Not reported  
Additional Code 5: Not reported

Shipment Date: 20061204  
Creation Date: 8/18/2007 18:30:14  
Receipt Date: 20061214  
Manifest ID: 001320780JJK  
Trans EPA ID: CAD009452657  
Trans Name: ROMIC ENVIRONMENTAL TECHNOLOGIES CORPORATION/AES  
Trans 2 EPA ID: CAD982523433  
Trans 2 Name: DILLARD ENVIRONMENTAL

Map ID  
Direction  
Distance  
Elevation

MAP FINDINGS

Site

Database(s)

EDR ID Number  
EPA ID Number

**WEYERHAEUSER TECHNOLOGY CENTER (Continued)**

**1000706773**

TSDF EPA ID: CAD009452657  
Trans Name: ROMIC ENVIRONMENTAL TECHNOLOGIES CORPORATION/AES  
TSDF Alt EPA ID: Not reported  
TSDF Alt Name: Not reported  
Waste Code Description: 551 - Laboratory waste chemicals 561 Detergent and soap  
RCRA Code: D001  
Meth Code: H141 - Storage, Bulking, And/Or Transfer Off Site--No Treatment/Reovery (H010-H129) Or (H131-H135)  
  
Quantity Tons: 0.0125  
Waste Quantity: 25  
Quantity Unit: P  
Additional Code 1: Not reported  
Additional Code 2: Not reported  
Additional Code 3: Not reported  
Additional Code 4: Not reported  
Additional Code 5: Not reported  
  
Shipment Date: 20061204  
Creation Date: 4/19/2007 18:31:22  
Receipt Date: 20061214  
Manifest ID: 001320783JJK  
Trans EPA ID: CAD009452657  
Trans Name: ROMIC ENVIRONMENTAL TECHNOLOGIES CORPORATION/AES  
Trans 2 EPA ID: CAD982523433  
Trans 2 Name: DILLARD ENVIRONMENTAL  
TSDF EPA ID: CAD009452657  
Trans Name: ROMIC ENVIRONMENTAL TECHNOLOGIES CORPORATION/AES  
TSDF Alt EPA ID: Not reported  
TSDF Alt Name: Not reported  
Waste Code Description: 212 - Oxygenated solvents (acetone, butanol, ethyl acetate, etc.  
RCRA Code: F003  
Meth Code: H141 - Storage, Bulking, And/Or Transfer Off Site--No Treatment/Reovery (H010-H129) Or (H131-H135)  
  
Quantity Tons: 0.964  
Waste Quantity: 1928  
Quantity Unit: P  
Additional Code 1: D001  
Additional Code 2: Not reported  
Additional Code 3: Not reported  
Additional Code 4: Not reported  
Additional Code 5: Not reported  
  
Shipment Date: 20061204  
Creation Date: 4/19/2007 18:31:22  
Receipt Date: 20061214  
Manifest ID: 001320783JJK  
Trans EPA ID: CAD009452657  
Trans Name: ROMIC ENVIRONMENTAL TECHNOLOGIES CORPORATION/AES  
Trans 2 EPA ID: CAD982523433  
Trans 2 Name: DILLARD ENVIRONMENTAL  
TSDF EPA ID: CAD009452657  
Trans Name: ROMIC ENVIRONMENTAL TECHNOLOGIES CORPORATION/AES  
TSDF Alt EPA ID: Not reported  
TSDF Alt Name: Not reported  
Waste Code Description: 135 - Unspecified aqueous solution  
RCRA Code: D038  
Meth Code: H135 - Discharge To Sewer/Potw Or Npdes(With Prior Storage--With Or

Map ID  
Direction  
Distance  
Elevation

MAP FINDINGS

Site

Database(s)

EDR ID Number  
EPA ID Number

WEYERHAEUSER TECHNOLOGY CENTER (Continued)

1000706773

Without Treatment)  
Quantity Tons: 0.06  
Waste Quantity: 120  
Quantity Unit: P  
Additional Code 1: Not reported  
Additional Code 2: Not reported  
Additional Code 3: Not reported  
Additional Code 4: Not reported  
Additional Code 5: Not reported

Shipment Date: 20061204  
Creation Date: 4/19/2007 18:31:22  
Receipt Date: 20061214  
Manifest ID: 001320783JJK  
Trans EPA ID: CAD009452657  
Trans Name: ROMIC ENVIRONMENTAL TECHNOLOGIES CORPORATION/AES  
Trans 2 EPA ID: CAD982523433  
Trans 2 Name: DILLARD ENVIRONMENTAL  
TSDf EPA ID: CAD009452657  
Trans Name: ROMIC ENVIRONMENTAL TECHNOLOGIES CORPORATION/AES  
TSDf Alt EPA ID: Not reported  
TSDf Alt Name: Not reported  
Waste Code Description: 352 - Other organic solids  
RCRA Code: Not reported  
Meth Code: H141 - Storage, Bulking, And/Or Transfer Off Site--No Treatment/Reovery (H010-H129) Or (H131-H135)

Quantity Tons: 0.2185  
Waste Quantity: 437  
Quantity Unit: P  
Additional Code 1: Not reported  
Additional Code 2: Not reported  
Additional Code 3: Not reported  
Additional Code 4: Not reported  
Additional Code 5: Not reported

Shipment Date: 20061204  
Creation Date: 8/18/2007 18:30:14  
Receipt Date: 20061214  
Manifest ID: 001320780JJK  
Trans EPA ID: CAD009452657  
Trans Name: ROMIC ENVIRONMENTAL TECHNOLOGIES CORPORATION/AES  
Trans 2 EPA ID: CAD982523433  
Trans 2 Name: DILLARD ENVIRONMENTAL  
TSDf EPA ID: CAD009452657  
Trans Name: ROMIC ENVIRONMENTAL TECHNOLOGIES CORPORATION/AES  
TSDf Alt EPA ID: Not reported  
TSDf Alt Name: Not reported  
Waste Code Description: 551 - Laboratory waste chemicals 561 Detergent and soap  
RCRA Code: D001  
Meth Code: H141 - Storage, Bulking, And/Or Transfer Off Site--No Treatment/Reovery (H010-H129) Or (H131-H135)

Quantity Tons: 0.0425  
Waste Quantity: 85  
Quantity Unit: P  
Additional Code 1: Not reported  
Additional Code 2: Not reported  
Additional Code 3: Not reported

Map ID  
Direction  
Distance  
Elevation

MAP FINDINGS

Site

Database(s)

EDR ID Number  
EPA ID Number

**WEYERHAEUSER TECHNOLOGY CENTER (Continued)**

**1000706773**

Additional Code 4: Not reported  
Additional Code 5: Not reported

Shipment Date: 20061204  
Creation Date: Not reported  
Receipt Date: Not reported  
Manifest ID: 001320780JJK  
Trans EPA ID: CAD009452657  
Trans Name: ROMIC ENVIRONMENTAL TECHNOLOGIES CORPORATION/AES  
Trans 2 EPA ID: CAD982523433  
Trans 2 Name: DILLARD ENVIRONMENTAL  
TSDf EPA ID: CAD009452657  
Trans Name: ROMIC ENVIRONMENTAL TECHNOLOGIES CORPORATION/AES  
TSDf Alt EPA ID: Not reported  
TSDf Alt Name: Not reported  
Waste Code Description: 551 - Laboratory waste chemicals 561 Detergent and soap  
RCRA Code: Not reported  
Meth Code: H141 - Storage, Bulking, And/Or Transfer Off Site--No Treatment/Reovery (H010-H129) Or (H131-H135)

Quantity Tons: 0.0005  
Waste Quantity: 1  
Quantity Unit: P  
Additional Code 1: Not reported  
Additional Code 2: Not reported  
Additional Code 3: Not reported  
Additional Code 4: Not reported  
Additional Code 5: Not reported

Shipment Date: 20061204  
Creation Date: Not reported  
Receipt Date: Not reported  
Manifest ID: 001320780JJK  
Trans EPA ID: CAD009452657  
Trans Name: ROMIC ENVIRONMENTAL TECHNOLOGIES CORPORATION/AES  
Trans 2 EPA ID: CAD982523433  
Trans 2 Name: DILLARD ENVIRONMENTAL  
TSDf EPA ID: CAD009452657  
Trans Name: ROMIC ENVIRONMENTAL TECHNOLOGIES CORPORATION/AES  
TSDf Alt EPA ID: Not reported  
TSDf Alt Name: Not reported  
Waste Code Description: 551 - Laboratory waste chemicals 561 Detergent and soap  
RCRA Code: D009  
Meth Code: H141 - Storage, Bulking, And/Or Transfer Off Site--No Treatment/Reovery (H010-H129) Or (H131-H135)

Quantity Tons: 0.0005  
Waste Quantity: 1  
Quantity Unit: P  
Additional Code 1: Not reported  
Additional Code 2: Not reported  
Additional Code 3: Not reported  
Additional Code 4: Not reported  
Additional Code 5: Not reported

Shipment Date: 20061204  
Creation Date: Not reported  
Receipt Date: Not reported  
Manifest ID: 001320780JJK

Map ID  
Direction  
Distance  
Elevation

MAP FINDINGS

Site

Database(s)

EDR ID Number  
EPA ID Number

**WEYERHAEUSER TECHNOLOGY CENTER (Continued)**

**1000706773**

Trans EPA ID: CAD009452657  
Trans Name: ROMIC ENVIRONMENTAL TECHNOLOGIES CORPORATION/AES  
Trans 2 EPA ID: CAD982523433  
Trans 2 Name: DILLARD ENVIRONMENTAL  
TSDf EPA ID: CAD009452657  
Trans Name: ROMIC ENVIRONMENTAL TECHNOLOGIES CORPORATION/AES  
TSDf Alt EPA ID: Not reported  
TSDf Alt Name: Not reported  
Waste Code Description: 551 - Laboratory waste chemicals 561 Detergent and soap  
RCRA Code: Not reported  
Meth Code: H141 - Storage, Bulking, And/Or Transfer Off Site--No Treatment/Reovery (H010-H129) Or (H131-H135)  
  
Quantity Tons: 0.0005  
Waste Quantity: 1  
Quantity Unit: P  
Additional Code 1: Not reported  
Additional Code 2: Not reported  
Additional Code 3: Not reported  
Additional Code 4: Not reported  
Additional Code 5: Not reported

Shipment Date: 20061204  
Creation Date: Not reported  
Receipt Date: Not reported  
Manifest ID: 001320780JJK  
Trans EPA ID: CAD009452657  
Trans Name: ROMIC ENVIRONMENTAL TECHNOLOGIES CORPORATION/AES  
Trans 2 EPA ID: CAD982523433  
Trans 2 Name: DILLARD ENVIRONMENTAL  
TSDf EPA ID: CAD009452657  
Trans Name: ROMIC ENVIRONMENTAL TECHNOLOGIES CORPORATION/AES  
TSDf Alt EPA ID: Not reported  
TSDf Alt Name: Not reported  
Waste Code Description: 551 - Laboratory waste chemicals 561 Detergent and soap  
RCRA Code: Not reported  
Meth Code: H141 - Storage, Bulking, And/Or Transfer Off Site--No Treatment/Reovery (H010-H129) Or (H131-H135)  
  
Quantity Tons: 0.0425  
Waste Quantity: 85  
Quantity Unit: P  
Additional Code 1: Not reported  
Additional Code 2: Not reported  
Additional Code 3: Not reported  
Additional Code 4: Not reported  
Additional Code 5: Not reported

Additional Info:  
Year: 2008  
Gen EPA ID: WAD980738033

Shipment Date: 20081230  
Creation Date: 4/8/2009 18:30:38  
Receipt Date: 20090115  
Manifest ID: 001782899FLE  
Trans EPA ID: MAD039322250  
Trans Name: CLEAN HARBORS ENVIRONMENTAL SERVICES INC  
Trans 2 EPA ID: MAD039322250

Map ID  
Direction  
Distance  
Elevation

MAP FINDINGS

Site

Database(s)

EDR ID Number  
EPA ID Number

**WEYERHAEUSER TECHNOLOGY CENTER (Continued)**

**1000706773**

Trans 2 Name: CLEAN HARBORS ENV SERVICES INC  
TSDf EPA ID: CAD059494310  
Trans Name: CLEAN HARBORS SAN JOSE LLC  
TSDf Alt EPA ID: Not reported  
TSDf Alt Name: Not reported  
Waste Code Description: 331 - Off-specification, aged, or surplus organics  
RCRA Code: D002  
Meth Code: H141 - Storage, Bulking, And/Or Transfer Off Site--No Treatment/Reovery (H010-H129) Or (H131-H135)  
  
Quantity Tons: 0.4  
Waste Quantity: 800  
Quantity Unit: P  
Additional Code 1: Not reported  
Additional Code 2: Not reported  
Additional Code 3: Not reported  
Additional Code 4: Not reported  
Additional Code 5: Not reported  
  
Shipment Date: 20081230  
Creation Date: 4/8/2009 18:30:38  
Receipt Date: 20090115  
Manifest ID: 001782899FLE  
Trans EPA ID: MAD039322250  
Trans Name: CLEAN HARBORS ENVIRONMENTAL SERVICES INC  
Trans 2 EPA ID: MAD039322250  
Trans 2 Name: CLEAN HARBORS ENV SERVICES INC  
TSDf EPA ID: CAD059494310  
Trans Name: CLEAN HARBORS SAN JOSE LLC  
TSDf Alt EPA ID: Not reported  
TSDf Alt Name: Not reported  
Waste Code Description: 792 - Not reported  
RCRA Code: D010  
Meth Code: H135 - Discharge To Sewer/Potw Or Npdes(With Prior Storage--With Or Without Treatment)  
  
Quantity Tons: 0.25  
Waste Quantity: 500  
Quantity Unit: P  
Additional Code 1: D008  
Additional Code 2: D007  
Additional Code 3: D002  
Additional Code 4: Not reported  
Additional Code 5: Not reported  
  
Shipment Date: 20081230  
Creation Date: 4/8/2009 18:30:38  
Receipt Date: 20090115  
Manifest ID: 001782899FLE  
Trans EPA ID: MAD039322250  
Trans Name: CLEAN HARBORS ENVIRONMENTAL SERVICES INC  
Trans 2 EPA ID: MAD039322250  
Trans 2 Name: CLEAN HARBORS ENV SERVICES INC  
TSDf EPA ID: CAD059494310  
Trans Name: CLEAN HARBORS SAN JOSE LLC  
TSDf Alt EPA ID: Not reported  
TSDf Alt Name: Not reported  
Waste Code Description: 211 - Halogenated solvents (chloroform, methyl chloride, perchloroethylene, etc.



Map ID  
Direction  
Distance  
Elevation

MAP FINDINGS

Site

Database(s)

EDR ID Number  
EPA ID Number

**WEYERHAEUSER TECHNOLOGY CENTER (Continued)**

**1000706773**

RCRA Code: F002  
Meth Code: H141 - Storage, Bulking, And/Or Transfer Off Site--No Treatment/Reovery (H010-H129) Or (H131-H135)

Quantity Tons: 0.15  
Waste Quantity: 300  
Quantity Unit: P  
Additional Code 1: Not reported  
Additional Code 2: Not reported  
Additional Code 3: Not reported  
Additional Code 4: Not reported  
Additional Code 5: Not reported

Shipment Date: 20081230  
Creation Date: 4/8/2009 18:30:38  
Receipt Date: 20090115  
Manifest ID: 001782899FLE  
Trans EPA ID: MAD039322250  
Trans Name: CLEAN HARBORS ENVIRONMENTAL SERVICES INC  
Trans 2 EPA ID: MAD039322250  
Trans 2 Name: CLEAN HARBORS ENV SERVICES INC  
TSDf EPA ID: CAD059494310  
Trans Name: CLEAN HARBORS SAN JOSE LLC  
TSDf Alt EPA ID: Not reported  
TSDf Alt Name: Not reported  
Waste Code Description: 132 - Aqueous solution w/metals (< restricted levels and see waste code 121 for a list of metals)

RCRA Code: Not reported  
Meth Code: H135 - Discharge To Sewer/Potw Or Npdes(With Prior Storage--With Or Without Treatment)

Quantity Tons: 0.8  
Waste Quantity: 1600  
Quantity Unit: P  
Additional Code 1: Not reported  
Additional Code 2: Not reported  
Additional Code 3: Not reported  
Additional Code 4: Not reported  
Additional Code 5: Not reported

Shipment Date: 20080827  
Creation Date: 11/14/2008 18:30:08  
Receipt Date: 20080924  
Manifest ID: 001725772FLE  
Trans EPA ID: MAD039322250  
Trans Name: CLEAN HARBORS ENVIRONMENTAL SERVICES INC  
Trans 2 EPA ID: MAD039322250  
Trans 2 Name: CLEAN HARBORS ENV SERVICES INC  
TSDf EPA ID: CAD059494310  
Trans Name: CLEAN HARBORS SAN JOSE LLC  
TSDf Alt EPA ID: Not reported  
TSDf Alt Name: Not reported  
Waste Code Description: 792 - Not reported  
RCRA Code: D010  
Meth Code: H141 - Storage, Bulking, And/Or Transfer Off Site--No Treatment/Reovery (H010-H129) Or (H131-H135)

Quantity Tons: 0.242  
Waste Quantity: 484  
Quantity Unit: P

Map ID  
Direction  
Distance  
Elevation

MAP FINDINGS

Site

Database(s)

EDR ID Number  
EPA ID Number

**WEYERHAEUSER TECHNOLOGY CENTER (Continued)**

**1000706773**

Additional Code 1: D008  
Additional Code 2: D007  
Additional Code 3: D002  
Additional Code 4: Not reported  
Additional Code 5: Not reported

Shipment Date: 20080627  
Creation Date: 9/12/2008 18:30:16  
Receipt Date: 20080721  
Manifest ID: 001780954FLE  
Trans EPA ID: MAD039322250  
Trans Name: CLEAN HARBORS ENVIRONMENTAL SERVICES INC  
Trans 2 EPA ID: MAD039322250  
Trans 2 Name: CLEAN HARBORS ENV SERVICES INC  
TSDf EPA ID: CAD059494310  
Trans Name: CLEAN HARBORS SAN JOSE LLC  
TSDf Alt EPA ID: Not reported  
TSDf Alt Name: Not reported  
Waste Code Description: 181 - Other inorganic solid waste Organics  
RCRA Code: Not reported  
Meth Code: H141 - Storage, Bulking, And/Or Transfer Off Site--No Treatment/Reovery (H010-H129) Or (H131-H135)

Quantity Tons: 0.276  
Waste Quantity: 552  
Quantity Unit: P  
Additional Code 1: Not reported  
Additional Code 2: Not reported  
Additional Code 3: Not reported  
Additional Code 4: Not reported  
Additional Code 5: Not reported

Shipment Date: 20080627  
Creation Date: 9/12/2008 18:30:16  
Receipt Date: 20080721  
Manifest ID: 001780954FLE  
Trans EPA ID: MAD039322250  
Trans Name: CLEAN HARBORS ENVIRONMENTAL SERVICES INC  
Trans 2 EPA ID: MAD039322250  
Trans 2 Name: CLEAN HARBORS ENV SERVICES INC  
TSDf EPA ID: CAD059494310  
Trans Name: CLEAN HARBORS SAN JOSE LLC  
TSDf Alt EPA ID: Not reported  
TSDf Alt Name: Not reported  
Waste Code Description: 343 - Unspecified organic liquid mixture  
RCRA Code: Not reported  
Meth Code: H141 - Storage, Bulking, And/Or Transfer Off Site--No Treatment/Reovery (H010-H129) Or (H131-H135)

Quantity Tons: 0.125  
Waste Quantity: 250  
Quantity Unit: P  
Additional Code 1: Not reported  
Additional Code 2: Not reported  
Additional Code 3: Not reported  
Additional Code 4: Not reported  
Additional Code 5: Not reported

Shipment Date: 20080314

Map ID  
Direction  
Distance  
Elevation

MAP FINDINGS

Site

Database(s)

EDR ID Number  
EPA ID Number

WEYERHAEUSER TECHNOLOGY CENTER (Continued)

1000706773

Creation Date: Not reported  
Receipt Date: Not reported  
Manifest ID: 001780637FLE  
Trans EPA ID: MAD039322250  
Trans Name: CLEAN HARBORS ENVIRONMENTAL SERVICES INC  
Trans 2 EPA ID: UTR000007708  
Trans 2 Name: SLT EXPRESSWAY INC  
TSDf EPA ID: NED981723513  
Trans Name: CLEAN HARBORS ENV SERVICES INC  
TSDf Alt EPA ID: Not reported  
TSDf Alt Name: Not reported  
Waste Code Description: - Not reported  
RCRA Code: D003  
Meth Code: H141 - Storage, Bulking, And/Or Transfer Off Site--No Treatment/Reovery (H010-H129) Or (H131-H135)

Quantity Tons: 0.0035  
Waste Quantity: 7  
Quantity Unit: P  
Additional Code 1: D002  
Additional Code 2: Not reported  
Additional Code 3: Not reported  
Additional Code 4: Not reported  
Additional Code 5: Not reported

Shipment Date: 20080314  
Creation Date: Not reported  
Receipt Date: Not reported  
Manifest ID: 001780637FLE  
Trans EPA ID: MAD039322250  
Trans Name: CLEAN HARBORS ENVIRONMENTAL SERVICES INC  
Trans 2 EPA ID: UTR000007708  
Trans 2 Name: SLT EXPRESSWAY INC  
TSDf EPA ID: NED981723513  
Trans Name: CLEAN HARBORS ENV SERVICES INC  
TSDf Alt EPA ID: Not reported  
TSDf Alt Name: Not reported  
Waste Code Description: - Not reported  
RCRA Code: D002  
Meth Code: H141 - Storage, Bulking, And/Or Transfer Off Site--No Treatment/Reovery (H010-H129) Or (H131-H135)

Quantity Tons: 0.2635  
Waste Quantity: 527  
Quantity Unit: P  
Additional Code 1: Not reported  
Additional Code 2: Not reported  
Additional Code 3: Not reported  
Additional Code 4: Not reported  
Additional Code 5: Not reported

Shipment Date: 20080314  
Creation Date: Not reported  
Receipt Date: Not reported  
Manifest ID: 001780637FLE  
Trans EPA ID: MAD039322250  
Trans Name: CLEAN HARBORS ENVIRONMENTAL SERVICES INC  
Trans 2 EPA ID: UTR000007708  
Trans 2 Name: SLT EXPRESSWAY INC

Map ID  
Direction  
Distance  
Elevation

MAP FINDINGS

Site

Database(s)

EDR ID Number  
EPA ID Number

**WEYERHAEUSER TECHNOLOGY CENTER (Continued)**

**1000706773**

TSDF EPA ID: NED981723513  
Trans Name: CLEAN HARBORS ENV SERVICES INC  
TSDF Alt EPA ID: Not reported  
TSDF Alt Name: Not reported  
Waste Code Description: - Not reported  
RCRA Code: D009  
Meth Code: H141 - Storage, Bulking, And/Or Transfer Off Site--No Treatment/Reovery (H010-H129) Or (H131-H135)  
  
Quantity Tons: 0.003  
Waste Quantity: 6  
Quantity Unit: P  
Additional Code 1: Not reported  
Additional Code 2: Not reported  
Additional Code 3: Not reported  
Additional Code 4: Not reported  
Additional Code 5: Not reported

Additional Info:

Year: 1997  
Gen EPA ID: WAD980738033

Shipment Date: 19971211  
Creation Date: 4/23/1998 0:00:00  
Receipt Date: 19971230  
Manifest ID: 96520289  
Trans EPA ID: CAD009452657  
Trans Name: Not reported  
Trans 2 EPA ID: CA0000367755  
Trans 2 Name: Not reported  
TSDF EPA ID: CAD009452657  
Trans Name: Not reported  
TSDF Alt EPA ID: Not reported  
TSDF Alt Name: Not reported  
Waste Code Description: - Not reported  
RCRA Code: Not reported  
Meth Code: R01 - Recycler  
Quantity Tons: 0.207  
Waste Quantity: 414  
Quantity Unit: P  
Additional Code 1: Not reported  
Additional Code 2: Not reported  
Additional Code 3: Not reported  
Additional Code 4: Not reported  
Additional Code 5: Not reported

Shipment Date: 19971211  
Creation Date: 4/23/1998 0:00:00  
Receipt Date: 19980114  
Manifest ID: 96520281  
Trans EPA ID: CAD009452657  
Trans Name: Not reported  
Trans 2 EPA ID: CA0000367755  
Trans 2 Name: Not reported  
TSDF EPA ID: AZD009015389  
Trans Name: Not reported  
TSDF Alt EPA ID: Not reported  
TSDF Alt Name: Not reported

Map ID  
Direction  
Distance  
Elevation

MAP FINDINGS

Site

Database(s)

EDR ID Number  
EPA ID Number

**WEYERHAEUSER TECHNOLOGY CENTER (Continued)**

**1000706773**

Waste Code Description: - Not reported  
RCRA Code: U188  
Meth Code: T03 - Treatment, Incineration  
Quantity Tons: 0.2825  
Waste Quantity: 565  
Quantity Unit: P  
Additional Code 1: Not reported  
Additional Code 2: Not reported  
Additional Code 3: Not reported  
Additional Code 4: Not reported  
Additional Code 5: Not reported

Shipment Date: 19971211  
Creation Date: 4/23/1998 0:00:00  
Receipt Date: 19971230  
Manifest ID: 96520289  
Trans EPA ID: CAD009452657  
Trans Name: Not reported  
Trans 2 EPA ID: CA0000367755  
Trans 2 Name: Not reported  
TSDf EPA ID: CAD009452657  
Trans Name: Not reported  
TSDf Alt EPA ID: Not reported  
TSDf Alt Name: Not reported  
Waste Code Description: 792 - Not reported  
RCRA Code: D002  
Meth Code: R01 - Recycler  
Quantity Tons: 0.212  
Waste Quantity: 424  
Quantity Unit: P  
Additional Code 1: Not reported  
Additional Code 2: Not reported  
Additional Code 3: Not reported  
Additional Code 4: Not reported  
Additional Code 5: Not reported

Shipment Date: 19971030  
Creation Date: Not reported  
Receipt Date: Not reported  
Manifest ID: 95024359  
Trans EPA ID: CAD009452657  
Trans Name: Not reported  
Trans 2 EPA ID: CA0000367755  
Trans 2 Name: Not reported  
TSDf EPA ID: CAD009452657  
Trans Name: Not reported  
TSDf Alt EPA ID: Not reported  
TSDf Alt Name: Not reported  
Waste Code Description: 221 - Waste oil and mixed oil  
RCRA Code: Not reported  
Meth Code: R01 - Recycler  
Quantity Tons: 0.354  
Waste Quantity: 708  
Quantity Unit: P  
Additional Code 1: Not reported  
Additional Code 2: Not reported  
Additional Code 3: Not reported

Map ID  
Direction  
Distance  
Elevation

MAP FINDINGS

Site

Database(s)

EDR ID Number  
EPA ID Number

**WEYERHAEUSER TECHNOLOGY CENTER (Continued)**

**1000706773**

Additional Code 4:	Not reported
Additional Code 5:	Not reported
Shipment Date:	19971030
Creation Date:	4/23/1998 0:00:00
Receipt Date:	19971114
Manifest ID:	96680340
Trans EPA ID:	CAD009452657
Trans Name:	Not reported
Trans 2 EPA ID:	CA0000367755
Trans 2 Name:	Not reported
TSDF EPA ID:	CAD009452657
Trans Name:	Not reported
TSDF Alt EPA ID:	Not reported
TSDF Alt Name:	Not reported
Waste Code Description:	791 - Liquids with pH < 2 792 Liquids with pH < 2 with metals
RCRA Code:	D002
Meth Code:	T03 - Treatment, Incineration
Quantity Tons:	0.0055
Waste Quantity:	11
Quantity Unit:	P
Additional Code 1:	Not reported
Additional Code 2:	Not reported
Additional Code 3:	Not reported
Additional Code 4:	Not reported
Additional Code 5:	Not reported
Shipment Date:	19971030
Creation Date:	4/23/1998 0:00:00
Receipt Date:	19971114
Manifest ID:	96680340
Trans EPA ID:	CAD009452657
Trans Name:	Not reported
Trans 2 EPA ID:	CA0000367755
Trans 2 Name:	Not reported
TSDF EPA ID:	CAD009452657
Trans Name:	Not reported
TSDF Alt EPA ID:	Not reported
TSDF Alt Name:	Not reported
Waste Code Description:	551 - Laboratory waste chemicals 561 Detergent and soap
RCRA Code:	D001
Meth Code:	T03 - Treatment, Incineration
Quantity Tons:	0.0395
Waste Quantity:	79
Quantity Unit:	P
Additional Code 1:	Not reported
Additional Code 2:	Not reported
Additional Code 3:	Not reported
Additional Code 4:	Not reported
Additional Code 5:	Not reported
Shipment Date:	19971030
Creation Date:	4/23/1998 0:00:00
Receipt Date:	19971114
Manifest ID:	96680340
Trans EPA ID:	CAD009452657
Trans Name:	Not reported

Map ID  
Direction  
Distance  
Elevation

MAP FINDINGS

Site

Database(s)

EDR ID Number  
EPA ID Number

WEYERHAEUSER TECHNOLOGY CENTER (Continued)

1000706773

Trans 2 EPA ID: CA0000367755  
Trans 2 Name: Not reported  
TSDf EPA ID: CAD009452657  
Trans Name: Not reported  
TSDf Alt EPA ID: Not reported  
TSDf Alt Name: Not reported  
Waste Code Description: 551 - Laboratory waste chemicals 561 Detergent and soap  
RCRA Code: D002  
Meth Code: T03 - Treatment, Incineration  
Quantity Tons: 0.025  
Waste Quantity: 50  
Quantity Unit: P  
Additional Code 1: Not reported  
Additional Code 2: Not reported  
Additional Code 3: Not reported  
Additional Code 4: Not reported  
Additional Code 5: Not reported

Shipment Date: 19971030  
Creation Date: 4/23/1998 0:00:00  
Receipt Date: 19971114  
Manifest ID: 96680340  
Trans EPA ID: CAD009452657  
Trans Name: Not reported  
Trans 2 EPA ID: CA0000367755  
Trans 2 Name: Not reported  
TSDf EPA ID: CAD009452657  
Trans Name: Not reported  
TSDf Alt EPA ID: Not reported  
TSDf Alt Name: Not reported  
Waste Code Description: 791 - Liquids with pH < 2 792 Liquids with pH < 2 with metals  
RCRA Code: D001  
Meth Code: T03 - Treatment, Incineration  
Quantity Tons: 0.0185  
Waste Quantity: 37  
Quantity Unit: P  
Additional Code 1: Not reported  
Additional Code 2: Not reported  
Additional Code 3: Not reported  
Additional Code 4: Not reported  
Additional Code 5: Not reported

Shipment Date: 19971030  
Creation Date: 4/23/1998 0:00:00  
Receipt Date: 19971114  
Manifest ID: 95024359  
Trans EPA ID: CAD009452657  
Trans Name: Not reported  
Trans 2 EPA ID: CA0000367755  
Trans 2 Name: Not reported  
TSDf EPA ID: CAD009452657  
Trans Name: Not reported  
TSDf Alt EPA ID: Not reported  
TSDf Alt Name: Not reported  
Waste Code Description: 741 - Liquids with halogenated organic compounds > 1000 mg/l  
RCRA Code: F002  
Meth Code: R01 - Recycler

Map ID  
Direction  
Distance  
Elevation

MAP FINDINGS

Site

Database(s)

EDR ID Number  
EPA ID Number

**WEYERHAEUSER TECHNOLOGY CENTER (Continued)**

**1000706773**

Quantity Tons: 0.2765  
Waste Quantity: 553  
Quantity Unit: P  
Additional Code 1: Not reported  
Additional Code 2: Not reported  
Additional Code 3: Not reported  
Additional Code 4: Not reported  
Additional Code 5: Not reported  
  
Shipment Date: 19971030  
Creation Date: 4/23/1998 0:00:00  
Receipt Date: 19971114  
Manifest ID: 95024359  
Trans EPA ID: CAD009452657  
Trans Name: Not reported  
Trans 2 EPA ID: CA0000367755  
Trans 2 Name: Not reported  
TSDf EPA ID: CAD009452657  
Trans Name: Not reported  
TSDf Alt EPA ID: Not reported  
TSDf Alt Name: Not reported  
Waste Code Description: 461 - Paint sludge  
RCRA Code: D001  
Meth Code: R01 - Recycler  
Quantity Tons: 0.202  
Waste Quantity: 404  
Quantity Unit: P  
Additional Code 1: Not reported  
Additional Code 2: Not reported  
Additional Code 3: Not reported  
Additional Code 4: Not reported  
Additional Code 5: Not reported

Additional Info:  
Year: 2002  
Gen EPA ID: WAD980738033

Shipment Date: Not reported  
Creation Date: Not reported  
Receipt Date: Not reported  
Manifest ID: 21349436  
Trans EPA ID: CAD009452657  
Trans Name: Not reported  
Trans 2 EPA ID: MOD095038998  
Trans 2 Name: Not reported  
TSDf EPA ID: CAD009452657  
Trans Name: Not reported  
TSDf Alt EPA ID: Not reported  
TSDf Alt Name: Not reported  
Waste Code Description: 551 - Laboratory waste chemicals 561 Detergent and soap  
RCRA Code: D001  
Meth Code: T03 - Treatment, Incineration  
Quantity Tons: 0.0035  
Waste Quantity: 7  
Quantity Unit: P  
Additional Code 1: Not reported  
Additional Code 2: Not reported



Map ID  
Direction  
Distance  
Elevation

MAP FINDINGS

Site

Database(s)

EDR ID Number  
EPA ID Number

**WEYERHAEUSER TECHNOLOGY CENTER (Continued)**

**1000706773**

Additional Code 3: Not reported  
Additional Code 4: Not reported  
Additional Code 5: Not reported

Shipment Date: Not reported  
Creation Date: Not reported  
Receipt Date: Not reported  
Manifest ID: 21349436  
Trans EPA ID: CAD009452657  
Trans Name: Not reported  
Trans 2 EPA ID: MOD095038998  
Trans 2 Name: Not reported  
TSDf EPA ID: CAD009452657  
Trans Name: Not reported  
TSDf Alt EPA ID: Not reported  
TSDf Alt Name: Not reported  
Waste Code Description: 551 - Laboratory waste chemicals 561 Detergent and soap  
RCRA Code: Not reported  
Meth Code: - Not reported  
Quantity Tons: 0.15  
Waste Quantity: 300  
Quantity Unit: P  
Additional Code 1: Not reported  
Additional Code 2: Not reported  
Additional Code 3: Not reported  
Additional Code 4: Not reported  
Additional Code 5: Not reported

Shipment Date: Not reported  
Creation Date: Not reported  
Receipt Date: Not reported  
Manifest ID: 21349436  
Trans EPA ID: CAD009452657  
Trans Name: Not reported  
Trans 2 EPA ID: MOD095038998  
Trans 2 Name: Not reported  
TSDf EPA ID: CAD009452657  
Trans Name: Not reported  
TSDf Alt EPA ID: Not reported  
TSDf Alt Name: Not reported  
Waste Code Description: 551 - Laboratory waste chemicals 561 Detergent and soap  
RCRA Code: Not reported  
Meth Code: T03 - Treatment, Incineration  
Quantity Tons: 0.003  
Waste Quantity: 6  
Quantity Unit: P  
Additional Code 1: Not reported  
Additional Code 2: Not reported  
Additional Code 3: Not reported  
Additional Code 4: Not reported  
Additional Code 5: Not reported

Shipment Date: Not reported  
Creation Date: Not reported  
Receipt Date: Not reported  
Manifest ID: 21349436  
Trans EPA ID: CAD009452657

Map ID  
Direction  
Distance  
Elevation

MAP FINDINGS

Site

Database(s)

EDR ID Number  
EPA ID Number

**WEYERHAEUSER TECHNOLOGY CENTER (Continued)**

**1000706773**

Trans Name: Not reported  
Trans 2 EPA ID: MOD095038998  
Trans 2 Name: Not reported  
TSDf EPA ID: CAD009452657  
Trans Name: Not reported  
TSDf Alt EPA ID: Not reported  
TSDf Alt Name: Not reported  
Waste Code Description: 551 - Laboratory waste chemicals 561 Detergent and soap  
RCRA Code: D006  
Meth Code: T03 - Treatment, Incineration  
Quantity Tons: 0.0075  
Waste Quantity: 15  
Quantity Unit: P  
Additional Code 1: Not reported  
Additional Code 2: Not reported  
Additional Code 3: Not reported  
Additional Code 4: Not reported  
Additional Code 5: Not reported

Shipment Date: Not reported  
Creation Date: Not reported  
Receipt Date: Not reported  
Manifest ID: 21349436  
Trans EPA ID: CAD009452657  
Trans Name: Not reported  
Trans 2 EPA ID: MOD095038998  
Trans 2 Name: Not reported  
TSDf EPA ID: CAD009452657  
Trans Name: Not reported  
TSDf Alt EPA ID: Not reported  
TSDf Alt Name: Not reported  
Waste Code Description: 551 - Laboratory waste chemicals 561 Detergent and soap  
RCRA Code: D011  
Meth Code: T03 - Treatment, Incineration  
Quantity Tons: 0.005  
Waste Quantity: 10  
Quantity Unit: P  
Additional Code 1: Not reported  
Additional Code 2: Not reported  
Additional Code 3: Not reported  
Additional Code 4: Not reported  
Additional Code 5: Not reported

Shipment Date: Not reported  
Creation Date: Not reported  
Receipt Date: Not reported  
Manifest ID: 21349436  
Trans EPA ID: CAD009452657  
Trans Name: Not reported  
Trans 2 EPA ID: MOD095038998  
Trans 2 Name: Not reported  
TSDf EPA ID: CAD009452657  
Trans Name: Not reported  
TSDf Alt EPA ID: Not reported  
TSDf Alt Name: Not reported  
Waste Code Description: 551 - Laboratory waste chemicals 561 Detergent and soap  
RCRA Code: D009

Map ID  
Direction  
Distance  
Elevation

MAP FINDINGS

Site

Database(s)

EDR ID Number  
EPA ID Number

WEYERHAEUSER TECHNOLOGY CENTER (Continued)

1000706773

Meth Code:	T03 - Treatment, Incineration
Quantity Tons:	0.0025
Waste Quantity:	5
Quantity Unit:	P
Additional Code 1:	Not reported
Additional Code 2:	Not reported
Additional Code 3:	Not reported
Additional Code 4:	Not reported
Additional Code 5:	Not reported
Shipment Date:	Not reported
Creation Date:	Not reported
Receipt Date:	Not reported
Manifest ID:	21349436
Trans EPA ID:	CAD009452657
Trans Name:	Not reported
Trans 2 EPA ID:	MOD095038998
Trans 2 Name:	Not reported
TSDf EPA ID:	CAD009452657
Trans Name:	Not reported
TSDf Alt EPA ID:	Not reported
TSDf Alt Name:	Not reported
Waste Code Description:	551 - Laboratory waste chemicals 561 Detergent and soap
RCRA Code:	D002
Meth Code:	T03 - Treatment, Incineration
Quantity Tons:	0.02
Waste Quantity:	40
Quantity Unit:	P
Additional Code 1:	Not reported
Additional Code 2:	Not reported
Additional Code 3:	Not reported
Additional Code 4:	Not reported
Additional Code 5:	Not reported
Shipment Date:	Not reported
Creation Date:	Not reported
Receipt Date:	Not reported
Manifest ID:	21349436
Trans EPA ID:	CAD009452657
Trans Name:	Not reported
Trans 2 EPA ID:	MOD095038998
Trans 2 Name:	Not reported
TSDf EPA ID:	CAD009452657
Trans Name:	Not reported
TSDf Alt EPA ID:	Not reported
TSDf Alt Name:	Not reported
Waste Code Description:	551 - Laboratory waste chemicals 561 Detergent and soap
RCRA Code:	D002
Meth Code:	T03 - Treatment, Incineration
Quantity Tons:	0.025
Waste Quantity:	50
Quantity Unit:	P
Additional Code 1:	Not reported
Additional Code 2:	Not reported
Additional Code 3:	Not reported
Additional Code 4:	Not reported
Additional Code 5:	Not reported

Map ID  
Direction  
Distance  
Elevation

MAP FINDINGS

Site

Database(s)

EDR ID Number  
EPA ID Number

WEYERHAEUSER TECHNOLOGY CENTER (Continued)

1000706773

Shipment Date: Not reported  
Creation Date: Not reported  
Receipt Date: Not reported  
Manifest ID: 21349436  
Trans EPA ID: CAD009452657  
Trans Name: Not reported  
Trans 2 EPA ID: MOD095038998  
Trans 2 Name: Not reported  
TSDf EPA ID: CAD009452657  
Trans Name: Not reported  
TSDf Alt EPA ID: Not reported  
TSDf Alt Name: Not reported  
Waste Code Description: 551 - Laboratory waste chemicals 561 Detergent and soap  
RCRA Code: D002  
Meth Code: T03 - Treatment, Incineration  
Quantity Tons: 0.0075  
Waste Quantity: 15  
Quantity Unit: P  
Additional Code 1: Not reported  
Additional Code 2: Not reported  
Additional Code 3: Not reported  
Additional Code 4: Not reported  
Additional Code 5: Not reported

Shipment Date: Not reported  
Creation Date: Not reported  
Receipt Date: Not reported  
Manifest ID: 21349436  
Trans EPA ID: CAD009452657  
Trans Name: Not reported  
Trans 2 EPA ID: MOD095038998  
Trans 2 Name: Not reported  
TSDf EPA ID: CAD009452657  
Trans Name: Not reported  
TSDf Alt EPA ID: Not reported  
TSDf Alt Name: Not reported  
Waste Code Description: 551 - Laboratory waste chemicals 561 Detergent and soap  
RCRA Code: F002  
Meth Code: T03 - Treatment, Incineration  
Quantity Tons: 0.005  
Waste Quantity: 10  
Quantity Unit: P  
Additional Code 1: Not reported  
Additional Code 2: Not reported  
Additional Code 3: Not reported  
Additional Code 4: Not reported  
Additional Code 5: Not reported

Additional Info:  
Year: 1993  
Gen EPA ID: WAD980738033

Shipment Date: 19931228  
Creation Date: 9/13/1995 0:00:00  
Receipt Date: Not reported  
Manifest ID: 93161405  
Trans EPA ID: UTD981552425

Map ID  
Direction  
Distance  
Elevation

MAP FINDINGS

Site

Database(s)

EDR ID Number  
EPA ID Number

**WEYERHAEUSER TECHNOLOGY CENTER (Continued)**

**1000706773**

Trans Name:	Not reported
Trans 2 EPA ID:	Not reported
Trans 2 Name:	Not reported
TSDf EPA ID:	CAD009452657
Trans Name:	Not reported
TSDf Alt EPA ID:	Not reported
TSDf Alt Name:	Not reported
Waste Code Description:	181 - Other inorganic solid waste Organics
RCRA Code:	D009
Meth Code:	- Not reported
Quantity Tons:	0.3265
Waste Quantity:	653
Quantity Unit:	P
Additional Code 1:	Not reported
Additional Code 2:	Not reported
Additional Code 3:	Not reported
Additional Code 4:	Not reported
Additional Code 5:	Not reported
Shipment Date:	19931208
Creation Date:	9/14/1995 0:00:00
Receipt Date:	19931215
Manifest ID:	93161404
Trans EPA ID:	CAD009452657
Trans Name:	Not reported
Trans 2 EPA ID:	UTD981552425
Trans 2 Name:	Not reported
TSDf EPA ID:	CAD009452657
Trans Name:	Not reported
TSDf Alt EPA ID:	Not reported
TSDf Alt Name:	Not reported
Waste Code Description:	221 - Waste oil and mixed oil
RCRA Code:	Not reported
Meth Code:	D99 - Disposal, Other
Quantity Tons:	0.159
Waste Quantity:	318
Quantity Unit:	P
Additional Code 1:	Not reported
Additional Code 2:	Not reported
Additional Code 3:	Not reported
Additional Code 4:	Not reported
Additional Code 5:	Not reported
Shipment Date:	19931208
Creation Date:	9/14/1995 0:00:00
Receipt Date:	19931215
Manifest ID:	93161404
Trans EPA ID:	CAD009452657
Trans Name:	Not reported
Trans 2 EPA ID:	UTD981552425
Trans 2 Name:	Not reported
TSDf EPA ID:	CAD009452657
Trans Name:	Not reported
TSDf Alt EPA ID:	Not reported
TSDf Alt Name:	Not reported
Waste Code Description:	133 - Aqueous solution with 10% or more total organic residues
RCRA Code:	Not reported

Map ID  
Direction  
Distance  
Elevation

MAP FINDINGS

Site

Database(s)

EDR ID Number  
EPA ID Number

WEYERHAEUSER TECHNOLOGY CENTER (Continued)

1000706773

Meth Code: D99 - Disposal, Other  
Quantity Tons: 0.35  
Waste Quantity: 700  
Quantity Unit: P  
Additional Code 1: Not reported  
Additional Code 2: Not reported  
Additional Code 3: Not reported  
Additional Code 4: Not reported  
Additional Code 5: Not reported

Shipment Date: 19931208  
Creation Date: 9/14/1995 0:00:00  
Receipt Date: 19931215  
Manifest ID: 93161404  
Trans EPA ID: CAD009452657  
Trans Name: Not reported  
Trans 2 EPA ID: UTD981552425  
Trans 2 Name: Not reported  
TSDf EPA ID: CAD009452657  
Trans Name: Not reported  
TSDf Alt EPA ID: Not reported  
TSDf Alt Name: Not reported  
Waste Code Description: 461 - Paint sludge

RCRA Code: D001  
Meth Code: D99 - Disposal, Other  
Quantity Tons: 0.1635  
Waste Quantity: 327  
Quantity Unit: P  
Additional Code 1: Not reported  
Additional Code 2: Not reported  
Additional Code 3: Not reported  
Additional Code 4: Not reported  
Additional Code 5: Not reported

Shipment Date: 19931208  
Creation Date: 9/14/1995 0:00:00  
Receipt Date: 19931215  
Manifest ID: 93161404  
Trans EPA ID: CAD009452657  
Trans Name: Not reported  
Trans 2 EPA ID: UTD981552425  
Trans 2 Name: Not reported  
TSDf EPA ID: CAD009452657  
Trans Name: Not reported  
TSDf Alt EPA ID: Not reported  
TSDf Alt Name: Not reported  
Waste Code Description: 741 - Liquids with halogenated organic compounds > 1000 mg/l

RCRA Code: F002  
Meth Code: D99 - Disposal, Other  
Quantity Tons: 0.29  
Waste Quantity: 580  
Quantity Unit: P  
Additional Code 1: Not reported  
Additional Code 2: Not reported  
Additional Code 3: Not reported  
Additional Code 4: Not reported  
Additional Code 5: Not reported

Map ID  
Direction  
Distance  
Elevation

MAP FINDINGS

Site

Database(s)

EDR ID Number  
EPA ID Number

WEYERHAEUSER TECHNOLOGY CENTER (Continued)

1000706773

Shipment Date: 19931104  
Creation Date: 9/14/1995 0:00:00  
Receipt Date: 19931108  
Manifest ID: 93161406  
Trans EPA ID: CAD009452657  
Trans Name: Not reported  
Trans 2 EPA ID: ARD981908561  
Trans 2 Name: Not reported  
TSDf EPA ID: CAD009452657  
Trans Name: Not reported  
TSDf Alt EPA ID: CAD009452657  
TSDf Alt Name: Not reported  
Waste Code Description: 181 - Other inorganic solid waste Organics  
RCRA Code: D009  
Meth Code: D99 - Disposal, Other  
Quantity Tons: 0.4945  
Waste Quantity: 989  
Quantity Unit: P  
Additional Code 1: Not reported  
Additional Code 2: Not reported  
Additional Code 3: Not reported  
Additional Code 4: Not reported  
Additional Code 5: Not reported

Shipment Date: 19931013  
Creation Date: 9/13/1995 0:00:00  
Receipt Date: 19931022  
Manifest ID: 90829053  
Trans EPA ID: CAD009452657  
Trans Name: Not reported  
Trans 2 EPA ID: Not reported  
Trans 2 Name: Not reported  
TSDf EPA ID: CAD009452657  
Trans Name: Not reported  
TSDf Alt EPA ID: Not reported  
TSDf Alt Name: Not reported  
Waste Code Description: 343 - Unspecified organic liquid mixture  
RCRA Code: F002  
Meth Code: D99 - Disposal, Other  
Quantity Tons: 0.2825  
Waste Quantity: 565  
Quantity Unit: P  
Additional Code 1: Not reported  
Additional Code 2: Not reported  
Additional Code 3: Not reported  
Additional Code 4: Not reported  
Additional Code 5: Not reported

Shipment Date: 19931013  
Creation Date: 9/13/1995 0:00:00  
Receipt Date: 19931022  
Manifest ID: 90829053  
Trans EPA ID: CAD009452657  
Trans Name: Not reported  
Trans 2 EPA ID: Not reported  
Trans 2 Name: Not reported  
TSDf EPA ID: CAD009452657

Map ID  
Direction  
Distance  
Elevation

MAP FINDINGS

Site

Database(s)

EDR ID Number  
EPA ID Number

**WEYERHAEUSER TECHNOLOGY CENTER (Continued)**

**1000706773**

Trans Name:	Not reported
TSDF Alt EPA ID:	Not reported
TSDF Alt Name:	Not reported
Waste Code Description:	221 - Waste oil and mixed oil
RCRA Code:	Not reported
Meth Code:	D99 - Disposal, Other
Quantity Tons:	0.2
Waste Quantity:	400
Quantity Unit:	P
Additional Code 1:	Not reported
Additional Code 2:	Not reported
Additional Code 3:	Not reported
Additional Code 4:	Not reported
Additional Code 5:	Not reported
Shipment Date:	19931013
Creation Date:	9/13/1995 0:00:00
Receipt Date:	19931022
Manifest ID:	90829053
Trans EPA ID:	CAD009452657
Trans Name:	Not reported
Trans 2 EPA ID:	Not reported
Trans 2 Name:	Not reported
TSDF EPA ID:	CAD009452657
Trans Name:	Not reported
TSDF Alt EPA ID:	Not reported
TSDF Alt Name:	Not reported
Waste Code Description:	181 - Other inorganic solid waste Organics
RCRA Code:	Not reported
Meth Code:	D99 - Disposal, Other
Quantity Tons:	0.302
Waste Quantity:	604
Quantity Unit:	P
Additional Code 1:	Not reported
Additional Code 2:	Not reported
Additional Code 3:	Not reported
Additional Code 4:	Not reported
Additional Code 5:	Not reported
Shipment Date:	19931013
Creation Date:	9/13/1995 0:00:00
Receipt Date:	19931022
Manifest ID:	90829053
Trans EPA ID:	CAD009452657
Trans Name:	Not reported
Trans 2 EPA ID:	Not reported
Trans 2 Name:	Not reported
TSDF EPA ID:	CAD009452657
Trans Name:	Not reported
TSDF Alt EPA ID:	Not reported
TSDF Alt Name:	Not reported
Waste Code Description:	214 - Unspecified solvent mixture
RCRA Code:	D035
Meth Code:	D99 - Disposal, Other
Quantity Tons:	0.202
Waste Quantity:	404
Quantity Unit:	P



Map ID  
Direction  
Distance  
Elevation

MAP FINDINGS

Site

Database(s)

EDR ID Number  
EPA ID Number

**WEYERHAEUSER TECHNOLOGY CENTER (Continued)**

**1000706773**

Additional Code 1: Not reported  
Additional Code 2: Not reported  
Additional Code 3: Not reported  
Additional Code 4: Not reported  
Additional Code 5: Not reported

Additional Info:

Year: 1995  
Gen EPA ID: WAD980738033

Shipment Date: 19951016  
Creation Date: 7/26/1996 0:00:00  
Receipt Date: 19951020  
Manifest ID: 95372081  
Trans EPA ID: CAD009452657  
Trans Name: Not reported  
Trans 2 EPA ID: Not reported  
Trans 2 Name: Not reported  
TSDf EPA ID: CAD009452657  
Trans Name: Not reported  
TSDf Alt EPA ID: Not reported  
TSDf Alt Name: Not reported  
Waste Code Description: 551 - Laboratory waste chemicals 561 Detergent and soap  
RCRA Code: D002  
Meth Code: R01 - Recycler  
Quantity Tons: 0.125  
Waste Quantity: 250  
Quantity Unit: P  
Additional Code 1: Not reported  
Additional Code 2: Not reported  
Additional Code 3: Not reported  
Additional Code 4: Not reported  
Additional Code 5: Not reported

Shipment Date: 19951016  
Creation Date: 7/26/1996 0:00:00  
Receipt Date: 19951020  
Manifest ID: 95372081  
Trans EPA ID: CAD009452657  
Trans Name: Not reported  
Trans 2 EPA ID: Not reported  
Trans 2 Name: Not reported  
TSDf EPA ID: CAD009452657  
Trans Name: Not reported  
TSDf Alt EPA ID: Not reported  
TSDf Alt Name: Not reported  
Waste Code Description: 551 - Laboratory waste chemicals 561 Detergent and soap  
RCRA Code: D001  
Meth Code: R01 - Recycler  
Quantity Tons: 0.35  
Waste Quantity: 700  
Quantity Unit: P  
Additional Code 1: Not reported  
Additional Code 2: Not reported  
Additional Code 3: Not reported  
Additional Code 4: Not reported  
Additional Code 5: Not reported

Map ID  
Direction  
Distance  
Elevation

MAP FINDINGS

Site

Database(s)

EDR ID Number  
EPA ID Number

WEYERHAEUSER TECHNOLOGY CENTER (Continued)

1000706773

Shipment Date: 19951016  
Creation Date: 7/26/1996 0:00:00  
Receipt Date: 19951020  
Manifest ID: 95372081  
Trans EPA ID: CAD009452657  
Trans Name: Not reported  
Trans 2 EPA ID: Not reported  
Trans 2 Name: Not reported  
TSDf EPA ID: CAD009452657  
Trans Name: Not reported  
TSDf Alt EPA ID: Not reported  
TSDf Alt Name: Not reported  
Waste Code Description: 551 - Laboratory waste chemicals 561 Detergent and soap  
RCRA Code: D001  
Meth Code: R01 - Recycler  
Quantity Tons: 0.0375  
Waste Quantity: 75  
Quantity Unit: P  
Additional Code 1: Not reported  
Additional Code 2: Not reported  
Additional Code 3: Not reported  
Additional Code 4: Not reported  
Additional Code 5: Not reported

Shipment Date: 19951016  
Creation Date: 7/26/1996 0:00:00  
Receipt Date: 19951020  
Manifest ID: 95372081  
Trans EPA ID: CAD009452657  
Trans Name: Not reported  
Trans 2 EPA ID: Not reported  
Trans 2 Name: Not reported  
TSDf EPA ID: CAD009452657  
Trans Name: Not reported  
TSDf Alt EPA ID: Not reported  
TSDf Alt Name: Not reported  
Waste Code Description: 551 - Laboratory waste chemicals 561 Detergent and soap  
RCRA Code: D002  
Meth Code: R01 - Recycler  
Quantity Tons: 0.03  
Waste Quantity: 60  
Quantity Unit: P  
Additional Code 1: Not reported  
Additional Code 2: Not reported  
Additional Code 3: Not reported  
Additional Code 4: Not reported  
Additional Code 5: Not reported

Shipment Date: 19951016  
Creation Date: 7/26/1996 0:00:00  
Receipt Date: 19951020  
Manifest ID: 93524046  
Trans EPA ID: CAD009452657  
Trans Name: Not reported  
Trans 2 EPA ID: Not reported  
Trans 2 Name: Not reported  
TSDf EPA ID: CAD009452657

Map ID  
Direction  
Distance  
Elevation

MAP FINDINGS

Site

Database(s)

EDR ID Number  
EPA ID Number

WEYERHAEUSER TECHNOLOGY CENTER (Continued)

1000706773

Trans Name:	Not reported
TSDF Alt EPA ID:	Not reported
TSDF Alt Name:	Not reported
Waste Code Description:	541 - Photochemicals / photo processing waste
RCRA Code:	D011
Meth Code:	T03 - Treatment, Incineration
Quantity Tons:	0.103
Waste Quantity:	206
Quantity Unit:	P
Additional Code 1:	Not reported
Additional Code 2:	Not reported
Additional Code 3:	Not reported
Additional Code 4:	Not reported
Additional Code 5:	Not reported
Shipment Date:	19951016
Creation Date:	7/26/1996 0:00:00
Receipt Date:	19951020
Manifest ID:	93524046
Trans EPA ID:	CAD009452657
Trans Name:	Not reported
Trans 2 EPA ID:	Not reported
Trans 2 Name:	Not reported
TSDF EPA ID:	CAD009452657
Trans Name:	Not reported
TSDF Alt EPA ID:	Not reported
TSDF Alt Name:	Not reported
Waste Code Description:	131 - Aqueous solution (2 < pH < 12.5) containing reactive anions (azide, bromate, chlorate, cyanide, fluoride, hypochlorite, nitrite, perchlorate, and sulfide anions)
RCRA Code:	D002
Meth Code:	R01 - Recycler
Quantity Tons:	0.2515
Waste Quantity:	503
Quantity Unit:	P
Additional Code 1:	Not reported
Additional Code 2:	Not reported
Additional Code 3:	Not reported
Additional Code 4:	Not reported
Additional Code 5:	Not reported
Shipment Date:	19951016
Creation Date:	7/26/1996 0:00:00
Receipt Date:	19951020
Manifest ID:	93524046
Trans EPA ID:	CAD009452657
Trans Name:	Not reported
Trans 2 EPA ID:	Not reported
Trans 2 Name:	Not reported
TSDF EPA ID:	CAD009452657
Trans Name:	Not reported
TSDF Alt EPA ID:	Not reported
TSDF Alt Name:	Not reported
Waste Code Description:	791 - Liquids with pH < 2 792 Liquids with pH < 2 with metals
RCRA Code:	D021
Meth Code:	R01 - Recycler
Quantity Tons:	0.236

Map ID  
Direction  
Distance  
Elevation

MAP FINDINGS

Site

Database(s)

EDR ID Number  
EPA ID Number

**WEYERHAEUSER TECHNOLOGY CENTER (Continued)**

**1000706773**

Waste Quantity: 472  
Quantity Unit: P  
Additional Code 1: Not reported  
Additional Code 2: Not reported  
Additional Code 3: Not reported  
Additional Code 4: Not reported  
Additional Code 5: Not reported

Shipment Date: 19951016  
Creation Date: 7/26/1996 0:00:00  
Receipt Date: 19951020  
Manifest ID: 93524046  
Trans EPA ID: CAD009452657  
Trans Name: Not reported  
Trans 2 EPA ID: Not reported  
Trans 2 Name: Not reported  
TSDf EPA ID: CAD009452657  
Trans Name: Not reported  
TSDf Alt EPA ID: Not reported  
TSDf Alt Name: Not reported  
Waste Code Description: 214 - Unspecified solvent mixture  
RCRA Code: D001  
Meth Code: R01 - Recycler  
Quantity Tons: 0.368  
Waste Quantity: 736  
Quantity Unit: P  
Additional Code 1: Not reported  
Additional Code 2: Not reported  
Additional Code 3: Not reported  
Additional Code 4: Not reported  
Additional Code 5: Not reported

Shipment Date: 19950720  
Creation Date: 4/1/1996 0:00:00  
Receipt Date: 19950726  
Manifest ID: 95024347  
Trans EPA ID: CAD009452657  
Trans Name: Not reported  
Trans 2 EPA ID: Not reported  
Trans 2 Name: Not reported  
TSDf EPA ID: CAD009452657  
Trans Name: Not reported  
TSDf Alt EPA ID: Not reported  
TSDf Alt Name: Not reported  
Waste Code Description: 792 - Not reported  
RCRA Code: D002  
Meth Code: R01 - Recycler  
Quantity Tons: 0.3005  
Waste Quantity: 601  
Quantity Unit: P  
Additional Code 1: Not reported  
Additional Code 2: Not reported  
Additional Code 3: Not reported  
Additional Code 4: Not reported  
Additional Code 5: Not reported

Shipment Date: 19950720

Map ID  
Direction  
Distance  
Elevation

MAP FINDINGS

Site

Database(s)

EDR ID Number  
EPA ID Number

**WEYERHAEUSER TECHNOLOGY CENTER (Continued)**

**1000706773**

Creation Date: 4/1/1996 0:00:00  
Receipt Date: 19950726  
Manifest ID: 95024347  
Trans EPA ID: CAD009452657  
Trans Name: Not reported  
Trans 2 EPA ID: Not reported  
Trans 2 Name: Not reported  
TSDf EPA ID: CAD009452657  
Trans Name: Not reported  
TSDf Alt EPA ID: Not reported  
TSDf Alt Name: Not reported  
Waste Code Description: 791 - Liquids with pH < 2 792 Liquids with pH < 2 with metals  
RCRA Code: D002  
Meth Code: T03 - Treatment, Incineration  
Quantity Tons: 0.242  
Waste Quantity: 484  
Quantity Unit: P  
Additional Code 1: Not reported  
Additional Code 2: Not reported  
Additional Code 3: Not reported  
Additional Code 4: Not reported  
Additional Code 5: Not reported

Additional Info:

Year: 2000  
Gen EPA ID: WAD980738033

Shipment Date: 20001207  
Creation Date: 3/22/2001 0:00:00  
Receipt Date: 20001218  
Manifest ID: 20512269  
Trans EPA ID: CAD009452657  
Trans Name: Not reported  
Trans 2 EPA ID: CA0000367755  
Trans 2 Name: Not reported  
TSDf EPA ID: CAD009452657  
Trans Name: Not reported  
TSDf Alt EPA ID: Not reported  
TSDf Alt Name: Not reported  
Waste Code Description: 791 - Liquids with pH < 2 792 Liquids with pH < 2 with metals  
RCRA Code: D002  
Meth Code: T03 - Treatment, Incineration  
Quantity Tons: 0.4125  
Waste Quantity: 825  
Quantity Unit: P  
Additional Code 1: Not reported  
Additional Code 2: Not reported  
Additional Code 3: Not reported  
Additional Code 4: Not reported  
Additional Code 5: Not reported

Shipment Date: 20001207  
Creation Date: Not reported  
Receipt Date: Not reported  
Manifest ID: 20512270  
Trans EPA ID: CAD009452657  
Trans Name: Not reported

Map ID  
Direction  
Distance  
Elevation

MAP FINDINGS

Site

Database(s)

EDR ID Number  
EPA ID Number

**WEYERHAEUSER TECHNOLOGY CENTER (Continued)**

**1000706773**

Trans 2 EPA ID: Not reported  
Trans 2 Name: Not reported  
TSDf EPA ID: CAD009452657  
Trans Name: Not reported  
TSDf Alt EPA ID: Not reported  
TSDf Alt Name: Not reported  
Waste Code Description: 551 - Laboratory waste chemicals 561 Detergent and soap  
RCRA Code: Not reported  
Meth Code: R01 - Recycler  
Quantity Tons: 0.016  
Waste Quantity: 32  
Quantity Unit: P  
Additional Code 1: Not reported  
Additional Code 2: Not reported  
Additional Code 3: Not reported  
Additional Code 4: Not reported  
Additional Code 5: Not reported

Shipment Date: 20001207  
Creation Date: 3/22/2001 0:00:00  
Receipt Date: 20001218  
Manifest ID: 20512269  
Trans EPA ID: CAD009452657  
Trans Name: Not reported  
Trans 2 EPA ID: CA0000367755  
Trans 2 Name: Not reported  
TSDf EPA ID: CAD009452657  
Trans Name: Not reported  
TSDf Alt EPA ID: Not reported  
TSDf Alt Name: Not reported  
Waste Code Description: 214 - Unspecified solvent mixture  
RCRA Code: D001  
Meth Code: R01 - Recycler  
Quantity Tons: 0.2145  
Waste Quantity: 429  
Quantity Unit: P  
Additional Code 1: Not reported  
Additional Code 2: Not reported  
Additional Code 3: Not reported  
Additional Code 4: Not reported  
Additional Code 5: Not reported

Shipment Date: 20001207  
Creation Date: 3/22/2001 0:00:00  
Receipt Date: 20001218  
Manifest ID: 20512269  
Trans EPA ID: CAD009452657  
Trans Name: Not reported  
Trans 2 EPA ID: CA0000367755  
Trans 2 Name: Not reported  
TSDf EPA ID: CAD009452657  
Trans Name: Not reported  
TSDf Alt EPA ID: Not reported  
TSDf Alt Name: Not reported  
Waste Code Description: 291 - Latex waste  
RCRA Code: Not reported  
Meth Code: R01 - Recycler

Map ID  
Direction  
Distance  
Elevation

MAP FINDINGS

Site

Database(s)

EDR ID Number  
EPA ID Number

WEYERHAEUSER TECHNOLOGY CENTER (Continued)

1000706773

Quantity Tons: 0.8525  
Waste Quantity: 1705  
Quantity Unit: P  
Additional Code 1: Not reported  
Additional Code 2: Not reported  
Additional Code 3: Not reported  
Additional Code 4: Not reported  
Additional Code 5: Not reported

Shipment Date: 20001207  
Creation Date: 3/22/2001 0:00:00  
Receipt Date: 20001218  
Manifest ID: 20512270  
Trans EPA ID: CAD009452657  
Trans Name: Not reported  
Trans 2 EPA ID: Not reported  
Trans 2 Name: Not reported  
TSDf EPA ID: CAD009452657  
Trans Name: Not reported  
TSDf Alt EPA ID: Not reported  
TSDf Alt Name: Not reported  
Waste Code Description: 551 - Laboratory waste chemicals 561 Detergent and soap  
RCRA Code: D001  
Meth Code: T03 - Treatment, Incineration  
Quantity Tons: 0.164  
Waste Quantity: 328  
Quantity Unit: P  
Additional Code 1: Not reported  
Additional Code 2: Not reported  
Additional Code 3: Not reported  
Additional Code 4: Not reported  
Additional Code 5: Not reported

Shipment Date: 20001207  
Creation Date: 3/22/2001 0:00:00  
Receipt Date: 20001218  
Manifest ID: 20512270  
Trans EPA ID: CAD009452657  
Trans Name: Not reported  
Trans 2 EPA ID: Not reported  
Trans 2 Name: Not reported  
TSDf EPA ID: CAD009452657  
Trans Name: Not reported  
TSDf Alt EPA ID: Not reported  
TSDf Alt Name: Not reported  
Waste Code Description: 551 - Laboratory waste chemicals 561 Detergent and soap  
RCRA Code: Not reported  
Meth Code: T03 - Treatment, Incineration  
Quantity Tons: 0.0225  
Waste Quantity: 45  
Quantity Unit: P  
Additional Code 1: Not reported  
Additional Code 2: Not reported  
Additional Code 3: Not reported  
Additional Code 4: Not reported  
Additional Code 5: Not reported

Map ID  
Direction  
Distance  
Elevation

MAP FINDINGS

Site

Database(s)

EDR ID Number  
EPA ID Number

WEYERHAEUSER TECHNOLOGY CENTER (Continued)

1000706773

Shipment Date: 20001207  
Creation Date: 3/22/2001 0:00:00  
Receipt Date: 20001218  
Manifest ID: 20512270  
Trans EPA ID: CAD009452657  
Trans Name: Not reported  
Trans 2 EPA ID: Not reported  
Trans 2 Name: Not reported  
TSDf EPA ID: CAD009452657  
Trans Name: Not reported  
TSDf Alt EPA ID: Not reported  
TSDf Alt Name: Not reported  
Waste Code Description: 551 - Laboratory waste chemicals 561 Detergent and soap  
RCRA Code: Not reported  
Meth Code: T03 - Treatment, Incineration  
Quantity Tons: 0.015  
Waste Quantity: 30  
Quantity Unit: P  
Additional Code 1: Not reported  
Additional Code 2: Not reported  
Additional Code 3: Not reported  
Additional Code 4: Not reported  
Additional Code 5: Not reported

Shipment Date: 20001207  
Creation Date: 3/22/2001 0:00:00  
Receipt Date: 20001218  
Manifest ID: 20512270  
Trans EPA ID: CAD009452657  
Trans Name: Not reported  
Trans 2 EPA ID: Not reported  
Trans 2 Name: Not reported  
TSDf EPA ID: CAD009452657  
Trans Name: Not reported  
TSDf Alt EPA ID: Not reported  
TSDf Alt Name: Not reported  
Waste Code Description: 551 - Laboratory waste chemicals 561 Detergent and soap  
RCRA Code: D001  
Meth Code: T03 - Treatment, Incineration  
Quantity Tons: 0.009  
Waste Quantity: 18  
Quantity Unit: P  
Additional Code 1: Not reported  
Additional Code 2: Not reported  
Additional Code 3: Not reported  
Additional Code 4: Not reported  
Additional Code 5: Not reported

Shipment Date: 20001207  
Creation Date: 3/22/2001 0:00:00  
Receipt Date: 20001218  
Manifest ID: 20512269  
Trans EPA ID: CAD009452657  
Trans Name: Not reported  
Trans 2 EPA ID: CA0000367755  
Trans 2 Name: Not reported  
TSDf EPA ID: CAD009452657



Map ID  
Direction  
Distance  
Elevation

MAP FINDINGS

Site

Database(s)

EDR ID Number  
EPA ID Number

**WEYERHAEUSER TECHNOLOGY CENTER (Continued)**

**1000706773**

Trans Name: Not reported  
TSDF Alt EPA ID: Not reported  
TSDF Alt Name: Not reported  
Waste Code Description: 741 - Liquids with halogenated organic compounds > 1000 mg/l  
RCRA Code: F002  
Meth Code: R01 - Recycler  
Quantity Tons: 0.2135  
Waste Quantity: 427  
Quantity Unit: P  
Additional Code 1: Not reported  
Additional Code 2: Not reported  
Additional Code 3: Not reported  
Additional Code 4: Not reported  
Additional Code 5: Not reported

Shipment Date: 20001207  
Creation Date: Not reported  
Receipt Date: Not reported  
Manifest ID: 20512270  
Trans EPA ID: CAD009452657  
Trans Name: Not reported  
Trans 2 EPA ID: Not reported  
Trans 2 Name: Not reported  
TSDF EPA ID: CAD009452657  
Trans Name: Not reported  
TSDF Alt EPA ID: Not reported  
TSDF Alt Name: Not reported  
Waste Code Description: 551 - Laboratory waste chemicals 561 Detergent and soap  
RCRA Code: Not reported  
Meth Code: T03 - Treatment, Incineration  
Quantity Tons: 0.025  
Waste Quantity: 50  
Quantity Unit: P  
Additional Code 1: Not reported  
Additional Code 2: Not reported  
Additional Code 3: Not reported  
Additional Code 4: Not reported  
Additional Code 5: Not reported

Additional Info:  
Year: 2009  
Gen EPA ID: WAD980738033

Shipment Date: 20090910  
Creation Date: 1/8/2010 18:30:08  
Receipt Date: 20091001  
Manifest ID: 001726450FLE  
Trans EPA ID: MAD039322250  
Trans Name: CLEAN HARBORS ENVIRONMENTAL SERVICES INC  
Trans 2 EPA ID: UTR000007708  
Trans 2 Name: SLT EXPRESS  
TSDF EPA ID: CAD059494310  
Trans Name: CLEAN HARBORS SAN JOSE LLC  
TSDF Alt EPA ID: Not reported  
TSDF Alt Name: Not reported  
Waste Code Description: 792 - Not reported  
RCRA Code: D007

Map ID  
Direction  
Distance  
Elevation

MAP FINDINGS

Site

Database(s)

EDR ID Number  
EPA ID Number

**WEYERHAEUSER TECHNOLOGY CENTER (Continued)**

**1000706773**

Meth Code: H077 - Other Chemical Precipitation With Or Without Pre-Treatment  
Quantity Tons: 0.22935  
Waste Quantity: 55  
Quantity Unit: G  
Additional Code 1: D002  
Additional Code 2: Not reported  
Additional Code 3: Not reported  
Additional Code 4: Not reported  
Additional Code 5: Not reported

Additional Info:

Year: 1994  
Gen EPA ID: WAD980738033

Shipment Date: 19941219  
Creation Date: 10/19/1995 0:00:00  
Receipt Date: 19941221  
Manifest ID: 92672980  
Trans EPA ID: CAD009452657  
Trans Name: Not reported  
Trans 2 EPA ID: ARD981908551  
Trans 2 Name: Not reported  
TSDf EPA ID: CAD009452657  
Trans Name: Not reported  
TSDf Alt EPA ID: Not reported  
TSDf Alt Name: Not reported  
Waste Code Description: 792 - Not reported  
RCRA Code: D002  
Meth Code: R01 - Recycler  
Quantity Tons: 0.2225  
Waste Quantity: 445  
Quantity Unit: P  
Additional Code 1: Not reported  
Additional Code 2: Not reported  
Additional Code 3: Not reported  
Additional Code 4: Not reported  
Additional Code 5: Not reported

Shipment Date: 19941219  
Creation Date: 10/19/1995 0:00:00  
Receipt Date: 19941221  
Manifest ID: 92672980  
Trans EPA ID: CAD009452657  
Trans Name: Not reported  
Trans 2 EPA ID: ARD981908551  
Trans 2 Name: Not reported  
TSDf EPA ID: CAD009452657  
Trans Name: Not reported  
TSDf Alt EPA ID: Not reported  
TSDf Alt Name: Not reported  
Waste Code Description: 121 - Alkaline solution (pH >12.5) with metals (antimony, arsenic, barium, beryllium, cadmium, chromium, cobalt, copper, lead, mercury, molybdenum, nickel, selenium, silver, thallium, vanadium, and zinc)  
RCRA Code: D002  
Meth Code: D79 - Disposal, Injection Well  
Quantity Tons: 0.1265  
Waste Quantity: 253

Map ID  
Direction  
Distance  
Elevation

MAP FINDINGS

Site

Database(s)

EDR ID Number  
EPA ID Number

WEYERHAEUSER TECHNOLOGY CENTER (Continued)

1000706773

Quantity Unit:	P
Additional Code 1:	Not reported
Additional Code 2:	Not reported
Additional Code 3:	Not reported
Additional Code 4:	Not reported
Additional Code 5:	Not reported
Shipment Date:	19941219
Creation Date:	10/19/1995 0:00:00
Receipt Date:	19941221
Manifest ID:	92672980
Trans EPA ID:	CAD009452657
Trans Name:	Not reported
Trans 2 EPA ID:	ARD981908551
Trans 2 Name:	Not reported
TSDf EPA ID:	CAD009452657
Trans Name:	Not reported
TSDf Alt EPA ID:	Not reported
TSDf Alt Name:	Not reported
Waste Code Description:	741 - Liquids with halogenated organic compounds > 1000 mg/l
RCRA Code:	F002
Meth Code:	R01 - Recycler
Quantity Tons:	0.4405
Waste Quantity:	881
Quantity Unit:	P
Additional Code 1:	Not reported
Additional Code 2:	Not reported
Additional Code 3:	Not reported
Additional Code 4:	Not reported
Additional Code 5:	Not reported
Shipment Date:	19941219
Creation Date:	10/19/1995 0:00:00
Receipt Date:	19941221
Manifest ID:	92672980
Trans EPA ID:	CAD009452657
Trans Name:	Not reported
Trans 2 EPA ID:	ARD981908551
Trans 2 Name:	Not reported
TSDf EPA ID:	CAD009452657
Trans Name:	Not reported
TSDf Alt EPA ID:	Not reported
TSDf Alt Name:	Not reported
Waste Code Description:	214 - Unspecified solvent mixture
RCRA Code:	D001
Meth Code:	R01 - Recycler
Quantity Tons:	0.335
Waste Quantity:	670
Quantity Unit:	P
Additional Code 1:	Not reported
Additional Code 2:	Not reported
Additional Code 3:	Not reported
Additional Code 4:	Not reported
Additional Code 5:	Not reported
Shipment Date:	19941013
Creation Date:	10/19/1995 0:00:00

Map ID  
Direction  
Distance  
Elevation

MAP FINDINGS

Site

Database(s)

EDR ID Number  
EPA ID Number

**WEYERHAEUSER TECHNOLOGY CENTER (Continued)**

**1000706773**

Receipt Date: 19941019  
Manifest ID: 91656358  
Trans EPA ID: CAD009452657  
Trans Name: Not reported  
Trans 2 EPA ID: ARD981908551  
Trans 2 Name: Not reported  
TSDf EPA ID: CAD009452657  
Trans Name: Not reported  
TSDf Alt EPA ID: Not reported  
TSDf Alt Name: Not reported  
Waste Code Description: 551 - Laboratory waste chemicals 561 Detergent and soap  
RCRA Code: D002  
Meth Code: R01 - Recycler  
Quantity Tons: 0.0015  
Waste Quantity: 3  
Quantity Unit: P  
Additional Code 1: Not reported  
Additional Code 2: Not reported  
Additional Code 3: Not reported  
Additional Code 4: Not reported  
Additional Code 5: Not reported

Shipment Date: 19941013  
Creation Date: 10/19/1995 0:00:00  
Receipt Date: 19941019  
Manifest ID: 91656358  
Trans EPA ID: CAD009452657  
Trans Name: Not reported  
Trans 2 EPA ID: ARD981908551  
Trans 2 Name: Not reported  
TSDf EPA ID: CAD009452657  
Trans Name: Not reported  
TSDf Alt EPA ID: Not reported  
TSDf Alt Name: Not reported  
Waste Code Description: 551 - Laboratory waste chemicals 561 Detergent and soap  
RCRA Code: D002  
Meth Code: R01 - Recycler  
Quantity Tons: 0.003  
Waste Quantity: 6  
Quantity Unit: P  
Additional Code 1: Not reported  
Additional Code 2: Not reported  
Additional Code 3: Not reported  
Additional Code 4: Not reported  
Additional Code 5: Not reported

Shipment Date: 19941013  
Creation Date: 10/19/1995 0:00:00  
Receipt Date: 19941019  
Manifest ID: 91656358  
Trans EPA ID: CAD009452657  
Trans Name: Not reported  
Trans 2 EPA ID: ARD981908551  
Trans 2 Name: Not reported  
TSDf EPA ID: CAD009452657  
Trans Name: Not reported  
TSDf Alt EPA ID: Not reported

Map ID  
Direction  
Distance  
Elevation

MAP FINDINGS

Site

Database(s)

EDR ID Number  
EPA ID Number

**WEYERHAEUSER TECHNOLOGY CENTER (Continued)**

**1000706773**

TSDF Alt Name: Not reported  
Waste Code Description: 551 - Laboratory waste chemicals 561 Detergent and soap  
RCRA Code: D002  
Meth Code: R01 - Recycler  
Quantity Tons: 0.0095  
Waste Quantity: 19  
Quantity Unit: P  
Additional Code 1: Not reported  
Additional Code 2: Not reported  
Additional Code 3: Not reported  
Additional Code 4: Not reported  
Additional Code 5: Not reported

Shipment Date: 19941013  
Creation Date: 10/19/1995 0:00:00  
Receipt Date: 19941019  
Manifest ID: 92672982  
Trans EPA ID: CAD009452657  
Trans Name: Not reported  
Trans 2 EPA ID: ARD981908551  
Trans 2 Name: Not reported  
TSDF EPA ID: CAD009452657  
Trans Name: Not reported  
TSDF Alt EPA ID: Not reported  
TSDF Alt Name: Not reported  
Waste Code Description: 792 - Not reported  
RCRA Code: D002  
Meth Code: D79 - Disposal, Injection Well  
Quantity Tons: 0.267  
Waste Quantity: 534  
Quantity Unit: P  
Additional Code 1: Not reported  
Additional Code 2: Not reported  
Additional Code 3: Not reported  
Additional Code 4: Not reported  
Additional Code 5: Not reported

Shipment Date: 19941013  
Creation Date: 10/19/1995 0:00:00  
Receipt Date: 19941019  
Manifest ID: 92672982  
Trans EPA ID: CAD009452657  
Trans Name: Not reported  
Trans 2 EPA ID: ARD981908551  
Trans 2 Name: Not reported  
TSDF EPA ID: CAD009452657  
Trans Name: Not reported  
TSDF Alt EPA ID: Not reported  
TSDF Alt Name: Not reported  
Waste Code Description: 741 - Liquids with halogenated organic compounds > 1000 mg/l  
RCRA Code: F002  
Meth Code: R01 - Recycler  
Quantity Tons: 0.2825  
Waste Quantity: 565  
Quantity Unit: P  
Additional Code 1: Not reported  
Additional Code 2: Not reported

Map ID  
Direction  
Distance  
Elevation

MAP FINDINGS

Site

Database(s)

EDR ID Number  
EPA ID Number

**WEYERHAEUSER TECHNOLOGY CENTER (Continued)**

**1000706773**

Additional Code 3: Not reported  
Additional Code 4: Not reported  
Additional Code 5: Not reported

Shipment Date: 19941013  
Creation Date: 10/19/1995 0:00:00  
Receipt Date: 19941019  
Manifest ID: 92672982  
Trans EPA ID: CAD009452657  
Trans Name: Not reported  
Trans 2 EPA ID: ARD981908551  
Trans 2 Name: Not reported  
TSDf EPA ID: CAD009452657  
Trans Name: Not reported  
TSDf Alt EPA ID: Not reported  
TSDf Alt Name: Not reported  
Waste Code Description: 214 - Unspecified solvent mixture  
RCRA Code: D001  
Meth Code: R01 - Recycler  
Quantity Tons: 0.3655  
Waste Quantity: 731  
Quantity Unit: P  
Additional Code 1: Not reported  
Additional Code 2: Not reported  
Additional Code 3: Not reported  
Additional Code 4: Not reported  
Additional Code 5: Not reported

Additional Info:  
Year: 2007  
Gen EPA ID: WAD980738033

Shipment Date: 20070627  
Creation Date: Not reported  
Receipt Date: Not reported  
Manifest ID: 001321313JJK  
Trans EPA ID: CAD009452657  
Trans Name: ROMIC ENVIRONMENTAL TECHNOLOGIES CORPORATION/AES  
Trans 2 EPA ID: OKD981588791  
Trans 2 Name: TRIAD TRANSPORT  
TSDf EPA ID: CAD009452657  
Trans Name: ROMIC ENVIRONMENTAL TECHNOLOGIES CORPORATION/AES  
TSDf Alt EPA ID: Not reported  
TSDf Alt Name: Not reported  
Waste Code Description: 212 - Oxygenated solvents (acetone, butanol, ethyl acetate, etc.  
RCRA Code: F003  
Meth Code: H141 - Storage, Bulking, And/Or Transfer Off Site--No Treatment/Reovery (H010-H129) Or (H131-H135)  
Quantity Tons: 0.163  
Waste Quantity: 326  
Quantity Unit: P  
Additional Code 1: D002  
Additional Code 2: D001  
Additional Code 3: Not reported  
Additional Code 4: Not reported  
Additional Code 5: Not reported

Map ID  
Direction  
Distance  
Elevation

MAP FINDINGS

Site

Database(s)

EDR ID Number  
EPA ID Number

**WEYERHAEUSER TECHNOLOGY CENTER (Continued)**

**1000706773**

Shipment Date: 20070627  
Creation Date: Not reported  
Receipt Date: Not reported  
Manifest ID: 001321313JJK  
Trans EPA ID: CAD009452657  
Trans Name: ROMIC ENVIRONMENTAL TECHNOLOGIES CORPORATION/AES  
Trans 2 EPA ID: OKD981588791  
Trans 2 Name: TRIAD TRANSPORT  
TSDf EPA ID: CAD009452657  
Trans Name: ROMIC ENVIRONMENTAL TECHNOLOGIES CORPORATION/AES  
TSDf Alt EPA ID: Not reported  
TSDf Alt Name: Not reported  
Waste Code Description: 343 - Unspecified organic liquid mixture  
RCRA Code: Not reported  
Meth Code: H135 - Discharge To Sewer/Potw Or Npdes(With Prior Storage--With Or Without Treatment)

Quantity Tons: 0.0665  
Waste Quantity: 133  
Quantity Unit: P  
Additional Code 1: Not reported  
Additional Code 2: Not reported  
Additional Code 3: Not reported  
Additional Code 4: Not reported  
Additional Code 5: Not reported

Shipment Date: 20070627  
Creation Date: Not reported  
Receipt Date: Not reported  
Manifest ID: 001321313JJK  
Trans EPA ID: CAD009452657  
Trans Name: ROMIC ENVIRONMENTAL TECHNOLOGIES CORPORATION/AES  
Trans 2 EPA ID: OKD981588791  
Trans 2 Name: TRIAD TRANSPORT  
TSDf EPA ID: CAD009452657  
Trans Name: ROMIC ENVIRONMENTAL TECHNOLOGIES CORPORATION/AES  
TSDf Alt EPA ID: Not reported  
TSDf Alt Name: Not reported  
Waste Code Description: 212 - Oxygenated solvents (acetone, butanol, ethyl acetate, etc.  
RCRA Code: F003  
Meth Code: H141 - Storage, Bulking, And/Or Transfer Off Site--No Treatment/Reovery (H010-H129) Or (H131-H135)

Quantity Tons: 2.061  
Waste Quantity: 4122  
Quantity Unit: P  
Additional Code 1: D001  
Additional Code 2: Not reported  
Additional Code 3: Not reported  
Additional Code 4: Not reported  
Additional Code 5: Not reported

Shipment Date: 20070627  
Creation Date: Not reported  
Receipt Date: Not reported  
Manifest ID: 001321314JJK  
Trans EPA ID: CAD009452657  
Trans Name: ROMIC ENVIRONMENTAL TECHNOLOGIES CORPORATION/AES  
Trans 2 EPA ID: OKD981588791

Map ID  
Direction  
Distance  
Elevation

MAP FINDINGS

Site

Database(s)

EDR ID Number  
EPA ID Number

**WEYERHAEUSER TECHNOLOGY CENTER (Continued)**

**1000706773**

Trans 2 Name: TRIAD TRANSPORT  
TSDf EPA ID: CAD009452657  
Trans Name: ROMIC ENVIRONMENTAL TECHNOLOGIES CORPORATION/AES  
TSDf Alt EPA ID: Not reported  
TSDf Alt Name: Not reported  
Waste Code Description: 551 - Laboratory waste chemicals 561 Detergent and soap  
RCRA Code: D001  
Meth Code: H141 - Storage, Bulking, And/Or Transfer Off Site--No Treatment/Reovery (H010-H129) Or (H131-H135)  
  
Quantity Tons: 0.0625  
Waste Quantity: 125  
Quantity Unit: P  
Additional Code 1: Not reported  
Additional Code 2: Not reported  
Additional Code 3: Not reported  
Additional Code 4: Not reported  
Additional Code 5: Not reported  
  
Shipment Date: 20070627  
Creation Date: Not reported  
Receipt Date: Not reported  
Manifest ID: 001321314JJK  
Trans EPA ID: CAD009452657  
Trans Name: ROMIC ENVIRONMENTAL TECHNOLOGIES CORPORATION/AES  
Trans 2 EPA ID: OKD981588791  
Trans 2 Name: TRIAD TRANSPORT  
TSDf EPA ID: CAD009452657  
Trans Name: ROMIC ENVIRONMENTAL TECHNOLOGIES CORPORATION/AES  
TSDf Alt EPA ID: Not reported  
TSDf Alt Name: Not reported  
Waste Code Description: 551 - Laboratory waste chemicals 561 Detergent and soap  
RCRA Code: D001  
Meth Code: H141 - Storage, Bulking, And/Or Transfer Off Site--No Treatment/Reovery (H010-H129) Or (H131-H135)  
  
Quantity Tons: 0.001  
Waste Quantity: 2  
Quantity Unit: P  
Additional Code 1: Not reported  
Additional Code 2: Not reported  
Additional Code 3: Not reported  
Additional Code 4: Not reported  
Additional Code 5: Not reported  
  
Shipment Date: 20070627  
Creation Date: Not reported  
Receipt Date: Not reported  
Manifest ID: 001321314JJK  
Trans EPA ID: CAD009452657  
Trans Name: ROMIC ENVIRONMENTAL TECHNOLOGIES CORPORATION/AES  
Trans 2 EPA ID: OKD981588791  
Trans 2 Name: TRIAD TRANSPORT  
TSDf EPA ID: CAD009452657  
Trans Name: ROMIC ENVIRONMENTAL TECHNOLOGIES CORPORATION/AES  
TSDf Alt EPA ID: Not reported  
TSDf Alt Name: Not reported  
Waste Code Description: 551 - Laboratory waste chemicals 561 Detergent and soap  
RCRA Code: D001



Map ID  
Direction  
Distance  
Elevation

MAP FINDINGS

Site

Database(s)

EDR ID Number  
EPA ID Number

WEYERHAEUSER TECHNOLOGY CENTER (Continued)

1000706773

Meth Code: H141 - Storage, Bulking, And/Or Transfer Off Site--No Treatment/Reovery (H010-H129) Or (H131-H135)  
Quantity Tons: 0.01  
Waste Quantity: 20  
Quantity Unit: P  
Additional Code 1: Not reported  
Additional Code 2: Not reported  
Additional Code 3: Not reported  
Additional Code 4: Not reported  
Additional Code 5: Not reported

Shipment Date: 20070627  
Creation Date: Not reported  
Receipt Date: Not reported  
Manifest ID: 001321314JJK  
Trans EPA ID: CAD009452657  
Trans Name: ROMIC ENVIRONMENTAL TECHNOLOGIES CORPORATION/AES  
Trans 2 EPA ID: OKD981588791  
Trans 2 Name: TRIAD TRANSPORT  
TSDf EPA ID: CAD009452657  
Trans Name: ROMIC ENVIRONMENTAL TECHNOLOGIES CORPORATION/AES  
TSDf Alt EPA ID: Not reported  
TSDf Alt Name: Not reported  
Waste Code Description: 551 - Laboratory waste chemicals 561 Detergent and soap  
RCRA Code: D007  
Meth Code: H141 - Storage, Bulking, And/Or Transfer Off Site--No Treatment/Reovery (H010-H129) Or (H131-H135)

Quantity Tons: 0.003  
Waste Quantity: 6  
Quantity Unit: P  
Additional Code 1: D002  
Additional Code 2: D001  
Additional Code 3: Not reported  
Additional Code 4: Not reported  
Additional Code 5: Not reported

Shipment Date: 20070627  
Creation Date: Not reported  
Receipt Date: Not reported  
Manifest ID: 001321314JJK  
Trans EPA ID: CAD009452657  
Trans Name: ROMIC ENVIRONMENTAL TECHNOLOGIES CORPORATION/AES  
Trans 2 EPA ID: OKD981588791  
Trans 2 Name: TRIAD TRANSPORT  
TSDf EPA ID: CAD009452657  
Trans Name: ROMIC ENVIRONMENTAL TECHNOLOGIES CORPORATION/AES  
TSDf Alt EPA ID: Not reported  
TSDf Alt Name: Not reported  
Waste Code Description: 551 - Laboratory waste chemicals 561 Detergent and soap  
RCRA Code: D002  
Meth Code: H141 - Storage, Bulking, And/Or Transfer Off Site--No Treatment/Reovery (H010-H129) Or (H131-H135)

Quantity Tons: 0.01  
Waste Quantity: 20  
Quantity Unit: P  
Additional Code 1: D001  
Additional Code 2: Not reported

Map ID  
Direction  
Distance  
Elevation

MAP FINDINGS

Site

Database(s)

EDR ID Number  
EPA ID Number

**WEYERHAEUSER TECHNOLOGY CENTER (Continued)**

**1000706773**

Additional Code 3: Not reported  
Additional Code 4: Not reported  
Additional Code 5: Not reported

Shipment Date: 20070627  
Creation Date: Not reported  
Receipt Date: Not reported  
Manifest ID: 001321314JJK  
Trans EPA ID: CAD009452657  
Trans Name: ROMIC ENVIRONMENTAL TECHNOLOGIES CORPORATION/AES  
Trans 2 EPA ID: OKD981588791  
Trans 2 Name: TRIAD TRANSPORT  
TSDf EPA ID: CAD009452657  
Trans Name: ROMIC ENVIRONMENTAL TECHNOLOGIES CORPORATION/AES  
TSDf Alt EPA ID: Not reported  
TSDf Alt Name: Not reported  
Waste Code Description: 551 - Laboratory waste chemicals 561 Detergent and soap  
RCRA Code: D001  
Meth Code: H141 - Storage, Bulking, And/Or Transfer Off Site--No Treatment/Reovery (H010-H129) Or (H131-H135)

Quantity Tons: 0.005  
Waste Quantity: 10  
Quantity Unit: P  
Additional Code 1: Not reported  
Additional Code 2: Not reported  
Additional Code 3: Not reported  
Additional Code 4: Not reported  
Additional Code 5: Not reported

Shipment Date: 20070627  
Creation Date: Not reported  
Receipt Date: Not reported  
Manifest ID: 001321314JJK  
Trans EPA ID: CAD009452657  
Trans Name: ROMIC ENVIRONMENTAL TECHNOLOGIES CORPORATION/AES  
Trans 2 EPA ID: OKD981588791  
Trans 2 Name: TRIAD TRANSPORT  
TSDf EPA ID: CAD009452657  
Trans Name: ROMIC ENVIRONMENTAL TECHNOLOGIES CORPORATION/AES  
TSDf Alt EPA ID: Not reported  
TSDf Alt Name: Not reported  
Waste Code Description: 551 - Laboratory waste chemicals 561 Detergent and soap  
RCRA Code: F003  
Meth Code: H141 - Storage, Bulking, And/Or Transfer Off Site--No Treatment/Reovery (H010-H129) Or (H131-H135)

Quantity Tons: 0.056  
Waste Quantity: 112  
Quantity Unit: P  
Additional Code 1: D022  
Additional Code 2: D018  
Additional Code 3: D011  
Additional Code 4: D001  
Additional Code 5: Not reported

Additional Info:  
Year: 2001  
Gen EPA ID: WAD980738033

Map ID  
Direction  
Distance  
Elevation

MAP FINDINGS

Site

Database(s)

EDR ID Number  
EPA ID Number

**WEYERHAEUSER TECHNOLOGY CENTER (Continued)**

**1000706773**

Shipment Date: 20011113  
Creation Date: 1/16/2002 0:00:00  
Receipt Date: 20011120  
Manifest ID: 21346428  
Trans EPA ID: CAD009452657  
Trans Name: Not reported  
Trans 2 EPA ID: MOD095038998  
Trans 2 Name: Not reported  
TSDf EPA ID: CAD009452657  
Trans Name: Not reported  
TSDf Alt EPA ID: Not reported  
TSDf Alt Name: Not reported  
Waste Code Description: 291 - Latex waste  
RCRA Code: Not reported  
Meth Code: R01 - Recycler  
Quantity Tons: 1.11  
Waste Quantity: 2220  
Quantity Unit: P  
Additional Code 1: Not reported  
Additional Code 2: Not reported  
Additional Code 3: Not reported  
Additional Code 4: Not reported  
Additional Code 5: Not reported

Shipment Date: 20011113  
Creation Date: 1/16/2002 0:00:00  
Receipt Date: 20011120  
Manifest ID: 21346428  
Trans EPA ID: CAD009452657  
Trans Name: Not reported  
Trans 2 EPA ID: MOD095038998  
Trans 2 Name: Not reported  
TSDf EPA ID: CAD009452657  
Trans Name: Not reported  
TSDf Alt EPA ID: Not reported  
TSDf Alt Name: Not reported  
Waste Code Description: 181 - Other inorganic solid waste Organics  
RCRA Code: D006  
Meth Code: R01 - Recycler  
Quantity Tons: 0.075  
Waste Quantity: 150  
Quantity Unit: P  
Additional Code 1: Not reported  
Additional Code 2: Not reported  
Additional Code 3: Not reported  
Additional Code 4: Not reported  
Additional Code 5: Not reported

Shipment Date: 20011108  
Creation Date: Not reported  
Receipt Date: Not reported  
Manifest ID: 21350111  
Trans EPA ID: CAD009452657  
Trans Name: Not reported  
Trans 2 EPA ID: MOD095038998  
Trans 2 Name: Not reported  
TSDf EPA ID: CAD009452657

Map ID  
Direction  
Distance  
Elevation

MAP FINDINGS

Site

Database(s)

EDR ID Number  
EPA ID Number

**WEYERHAEUSER TECHNOLOGY CENTER (Continued)**

**1000706773**

Trans Name: Not reported  
TSDF Alt EPA ID: Not reported  
TSDF Alt Name: Not reported  
Waste Code Description: 551 - Laboratory waste chemicals 561 Detergent and soap  
RCRA Code: D001  
Meth Code: T03 - Treatment, Incineration  
Quantity Tons: 0.003  
Waste Quantity: 6  
Quantity Unit: P  
Additional Code 1: Not reported  
Additional Code 2: Not reported  
Additional Code 3: Not reported  
Additional Code 4: Not reported  
Additional Code 5: Not reported

Shipment Date: 20011108  
Creation Date: Not reported  
Receipt Date: Not reported  
Manifest ID: 21350111  
Trans EPA ID: CAD009452657  
Trans Name: Not reported  
Trans 2 EPA ID: MOD095038998  
Trans 2 Name: Not reported  
TSDF EPA ID: CAD009452657  
Trans Name: Not reported  
TSDF Alt EPA ID: Not reported  
TSDF Alt Name: Not reported  
Waste Code Description: 551 - Laboratory waste chemicals 561 Detergent and soap  
RCRA Code: Not reported  
Meth Code: T03 - Treatment, Incineration  
Quantity Tons: 0.0005  
Waste Quantity: 1  
Quantity Unit: P  
Additional Code 1: Not reported  
Additional Code 2: Not reported  
Additional Code 3: Not reported  
Additional Code 4: Not reported  
Additional Code 5: Not reported

Shipment Date: 20011108  
Creation Date: Not reported  
Receipt Date: Not reported  
Manifest ID: 21350111  
Trans EPA ID: CAD009452657  
Trans Name: Not reported  
Trans 2 EPA ID: MOD095038998  
Trans 2 Name: Not reported  
TSDF EPA ID: CAD009452657  
Trans Name: Not reported  
TSDF Alt EPA ID: Not reported  
TSDF Alt Name: Not reported  
Waste Code Description: 551 - Laboratory waste chemicals 561 Detergent and soap  
RCRA Code: D001  
Meth Code: T03 - Treatment, Incineration  
Quantity Tons: 0.0215  
Waste Quantity: 43  
Quantity Unit: P

Map ID  
Direction  
Distance  
Elevation

MAP FINDINGS

Site

Database(s)

EDR ID Number  
EPA ID Number

**WEYERHAEUSER TECHNOLOGY CENTER (Continued)**

**1000706773**

Additional Code 1: Not reported  
Additional Code 2: Not reported  
Additional Code 3: Not reported  
Additional Code 4: Not reported  
Additional Code 5: Not reported

Shipment Date: 20011108  
Creation Date: Not reported  
Receipt Date: Not reported  
Manifest ID: 21350111  
Trans EPA ID: CAD009452657  
Trans Name: Not reported  
Trans 2 EPA ID: MOD095038998  
Trans 2 Name: Not reported  
TSDf EPA ID: CAD009452657  
Trans Name: Not reported  
TSDf Alt EPA ID: Not reported  
TSDf Alt Name: Not reported  
Waste Code Description: 551 - Laboratory waste chemicals 561 Detergent and soap  
RCRA Code: D001  
Meth Code: T03 - Treatment, Incineration  
Quantity Tons: 0.0035  
Waste Quantity: 7  
Quantity Unit: P  
Additional Code 1: Not reported  
Additional Code 2: Not reported  
Additional Code 3: Not reported  
Additional Code 4: Not reported  
Additional Code 5: Not reported

Shipment Date: 20011108  
Creation Date: Not reported  
Receipt Date: Not reported  
Manifest ID: 21350111  
Trans EPA ID: CAD009452657  
Trans Name: Not reported  
Trans 2 EPA ID: MOD095038998  
Trans 2 Name: Not reported  
TSDf EPA ID: CAD009452657  
Trans Name: Not reported  
TSDf Alt EPA ID: Not reported  
TSDf Alt Name: Not reported  
Waste Code Description: 551 - Laboratory waste chemicals 561 Detergent and soap  
RCRA Code: D001  
Meth Code: T03 - Treatment, Incineration  
Quantity Tons: 0.0225  
Waste Quantity: 45  
Quantity Unit: P  
Additional Code 1: Not reported  
Additional Code 2: Not reported  
Additional Code 3: Not reported  
Additional Code 4: Not reported  
Additional Code 5: Not reported

Shipment Date: 20011108  
Creation Date: Not reported  
Receipt Date: Not reported

Map ID  
Direction  
Distance  
Elevation

MAP FINDINGS

Site

Database(s)

EDR ID Number  
EPA ID Number

**WEYERHAEUSER TECHNOLOGY CENTER (Continued)**

**1000706773**

Manifest ID: 21350111  
Trans EPA ID: CAD009452657  
Trans Name: Not reported  
Trans 2 EPA ID: MOD095038998  
Trans 2 Name: Not reported  
TSDf EPA ID: CAD009452657  
Trans Name: Not reported  
TSDf Alt EPA ID: Not reported  
TSDf Alt Name: Not reported  
Waste Code Description: 551 - Laboratory waste chemicals 561 Detergent and soap  
RCRA Code: D002  
Meth Code: T03 - Treatment, Incineration  
Quantity Tons: 0.06  
Waste Quantity: 120  
Quantity Unit: P  
Additional Code 1: Not reported  
Additional Code 2: Not reported  
Additional Code 3: Not reported  
Additional Code 4: Not reported  
Additional Code 5: Not reported

Shipment Date: 20011108  
Creation Date: Not reported  
Receipt Date: Not reported  
Manifest ID: 21350111  
Trans EPA ID: CAD009452657  
Trans Name: Not reported  
Trans 2 EPA ID: MOD095038998  
Trans 2 Name: Not reported  
TSDf EPA ID: CAD009452657  
Trans Name: Not reported  
TSDf Alt EPA ID: Not reported  
TSDf Alt Name: Not reported  
Waste Code Description: \*\*\* - Not reported  
RCRA Code: D002  
Meth Code: T03 - Treatment, Incineration  
Quantity Tons: 0.001  
Waste Quantity: 2  
Quantity Unit: P  
Additional Code 1: Not reported  
Additional Code 2: Not reported  
Additional Code 3: Not reported  
Additional Code 4: Not reported  
Additional Code 5: Not reported

Shipment Date: 20011108  
Creation Date: Not reported  
Receipt Date: Not reported  
Manifest ID: 21350111  
Trans EPA ID: CAD009452657  
Trans Name: Not reported  
Trans 2 EPA ID: MOD095038998  
Trans 2 Name: Not reported  
TSDf EPA ID: CAD009452657  
Trans Name: Not reported  
TSDf Alt EPA ID: Not reported  
TSDf Alt Name: Not reported

Map ID  
Direction  
Distance  
Elevation

MAP FINDINGS

Site

Database(s)

EDR ID Number  
EPA ID Number

**WEYERHAEUSER TECHNOLOGY CENTER (Continued)**

**1000706773**

Waste Code Description: 792 - Not reported  
RCRA Code: D002  
Meth Code: T03 - Treatment, Incineration  
Quantity Tons: 0.088  
Waste Quantity: 176  
Quantity Unit: P  
Additional Code 1: Not reported  
Additional Code 2: Not reported  
Additional Code 3: Not reported  
Additional Code 4: Not reported  
Additional Code 5: Not reported

**Additional Info:**

Year: 2003  
Gen EPA ID: WAD980738033

Shipment Date: 20031217  
Creation Date: 8/11/2004 14:31:23  
Receipt Date: 20031230  
Manifest ID: 22423016  
Trans EPA ID: CAD009452657  
Trans Name: ROMIC ENVIRONMENTAL TECH  
Trans 2 EPA ID: CAT000624247  
Trans 2 Name: MP ENVIRONMENTAL SERVICES  
TSDf EPA ID: CAD009452657  
Trans Name: ROMIC ENVIRONMENTAL TECH  
TSDf Alt EPA ID: CAD009452657  
TSDf Alt Name: Not reported  
Waste Code Description: 741 - Liquids with halogenated organic compounds > 1000 mg/l  
RCRA Code: F002  
Meth Code: R01 - Recycler  
Quantity Tons: 0.3985  
Waste Quantity: 797  
Quantity Unit: P  
Additional Code 1: Not reported  
Additional Code 2: Not reported  
Additional Code 3: Not reported  
Additional Code 4: Not reported  
Additional Code 5: Not reported

Shipment Date: 20031217  
Creation Date: 8/11/2004 14:31:23  
Receipt Date: 20031230  
Manifest ID: 22423016  
Trans EPA ID: CAD009452657  
Trans Name: ROMIC ENVIRONMENTAL TECH  
Trans 2 EPA ID: CAT000624247  
Trans 2 Name: MP ENVIRONMENTAL SERVICES  
TSDf EPA ID: CAD009452657  
Trans Name: ROMIC ENVIRONMENTAL TECH  
TSDf Alt EPA ID: CAD009452657  
TSDf Alt Name: Not reported  
Waste Code Description: 791 - Liquids with pH < 2 792 Liquids with pH < 2 with metals  
RCRA Code: D001  
Meth Code: R01 - Recycler  
Quantity Tons: 0.487  
Waste Quantity: 974

Map ID  
Direction  
Distance  
Elevation

MAP FINDINGS

Site

Database(s)

EDR ID Number  
EPA ID Number

**WEYERHAEUSER TECHNOLOGY CENTER (Continued)**

**1000706773**

Quantity Unit: P  
Additional Code 1: Not reported  
Additional Code 2: Not reported  
Additional Code 3: Not reported  
Additional Code 4: Not reported  
Additional Code 5: Not reported

Shipment Date: 20031217  
Creation Date: 8/11/2004 14:31:23  
Receipt Date: 20031230  
Manifest ID: 22423016  
Trans EPA ID: CAD009452657  
Trans Name: ROMIC ENVIRONMENTAL TECH  
Trans 2 EPA ID: CAT000624247  
Trans 2 Name: MP ENVIRONMENTAL SERVICES  
TSDf EPA ID: CAD009452657  
Trans Name: ROMIC ENVIRONMENTAL TECH  
TSDf Alt EPA ID: CAD009452657  
TSDf Alt Name: Not reported  
Waste Code Description: 792 - Not reported  
RCRA Code: D002  
Meth Code: R01 - Recycler  
Quantity Tons: 0.238  
Waste Quantity: 476  
Quantity Unit: P  
Additional Code 1: Not reported  
Additional Code 2: Not reported  
Additional Code 3: Not reported  
Additional Code 4: Not reported  
Additional Code 5: Not reported

Shipment Date: 20031217  
Creation Date: 8/11/2004 14:31:23  
Receipt Date: 20031230  
Manifest ID: 22423016  
Trans EPA ID: CAD009452657  
Trans Name: ROMIC ENVIRONMENTAL TECH  
Trans 2 EPA ID: CAT000624247  
Trans 2 Name: MP ENVIRONMENTAL SERVICES  
TSDf EPA ID: CAD009452657  
Trans Name: ROMIC ENVIRONMENTAL TECH  
TSDf Alt EPA ID: CAD009452657  
TSDf Alt Name: Not reported  
Waste Code Description: 214 - Unspecified solvent mixture  
RCRA Code: D001  
Meth Code: R01 - Recycler  
Quantity Tons: 0.1585  
Waste Quantity: 317  
Quantity Unit: P  
Additional Code 1: Not reported  
Additional Code 2: Not reported  
Additional Code 3: Not reported  
Additional Code 4: Not reported  
Additional Code 5: Not reported

Shipment Date: 20031007  
Creation Date: 8/5/2004 10:13:32



Map ID  
Direction  
Distance  
Elevation

MAP FINDINGS

Site

Database(s)

EDR ID Number  
EPA ID Number

WEYERHAEUSER TECHNOLOGY CENTER (Continued)

1000706773

Receipt Date: 20031014  
Manifest ID: 22422867  
Trans EPA ID: CAD009452657  
Trans Name: ROMIC ENVIRONMENTAL TECH  
Trans 2 EPA ID: CAT000624247  
Trans 2 Name: MP ENVIRONMENTAL SERVICES  
TSDf EPA ID: CAD009452657  
Trans Name: ROMIC ENVIRONMENTAL TECH  
TSDf Alt EPA ID: CAD009452657  
TSDf Alt Name: Not reported  
Waste Code Description: 791 - Liquids with pH < 2 792 Liquids with pH < 2 with metals  
RCRA Code: D001  
Meth Code: R01 - Recycler  
Quantity Tons: 0.532  
Waste Quantity: 1064  
Quantity Unit: P  
Additional Code 1: Not reported  
Additional Code 2: Not reported  
Additional Code 3: Not reported  
Additional Code 4: Not reported  
Additional Code 5: Not reported

Shipment Date: 20031007  
Creation Date: 8/5/2004 10:13:32  
Receipt Date: 20031014  
Manifest ID: 22422867  
Trans EPA ID: CAD009452657  
Trans Name: ROMIC ENVIRONMENTAL TECH  
Trans 2 EPA ID: CAT000624247  
Trans 2 Name: MP ENVIRONMENTAL SERVICES  
TSDf EPA ID: CAD009452657  
Trans Name: ROMIC ENVIRONMENTAL TECH  
TSDf Alt EPA ID: CAD009452657  
TSDf Alt Name: Not reported  
Waste Code Description: 214 - Unspecified solvent mixture  
RCRA Code: D001  
Meth Code: R01 - Recycler  
Quantity Tons: 0.3285  
Waste Quantity: 657  
Quantity Unit: P  
Additional Code 1: Not reported  
Additional Code 2: Not reported  
Additional Code 3: Not reported  
Additional Code 4: Not reported  
Additional Code 5: Not reported

Shipment Date: 20031007  
Creation Date: 8/5/2004 10:13:32  
Receipt Date: 20031014  
Manifest ID: 22422867  
Trans EPA ID: CAD009452657  
Trans Name: ROMIC ENVIRONMENTAL TECH  
Trans 2 EPA ID: CAT000624247  
Trans 2 Name: MP ENVIRONMENTAL SERVICES  
TSDf EPA ID: CAD009452657  
Trans Name: ROMIC ENVIRONMENTAL TECH  
TSDf Alt EPA ID: CAD009452657

Map ID  
Direction  
Distance  
Elevation

MAP FINDINGS

Site

Database(s)

EDR ID Number  
EPA ID Number

**WEYERHAEUSER TECHNOLOGY CENTER (Continued)**

**1000706773**

TSDF Alt Name: Not reported  
Waste Code Description: 741 - Liquids with halogenated organic compounds > 1000 mg/l  
RCRA Code: F002  
Meth Code: R01 - Recycler  
Quantity Tons: 0.176  
Waste Quantity: 352  
Quantity Unit: P  
Additional Code 1: Not reported  
Additional Code 2: Not reported  
Additional Code 3: Not reported  
Additional Code 4: Not reported  
Additional Code 5: Not reported

Shipment Date: 20031007  
Creation Date: 8/5/2004 10:13:32  
Receipt Date: 20031014  
Manifest ID: 22422867  
Trans EPA ID: CAD009452657  
Trans Name: ROMIC ENVIRONMENTAL TECH  
Trans 2 EPA ID: CAT000624247  
Trans 2 Name: MP ENVIRONMENTAL SERVICES  
TSDF EPA ID: CAD009452657  
Trans Name: ROMIC ENVIRONMENTAL TECH  
TSDF Alt EPA ID: CAD009452657  
TSDF Alt Name: Not reported  
Waste Code Description: 791 - Liquids with pH < 2 792 Liquids with pH < 2 with metals  
RCRA Code: D001  
Meth Code: R01 - Recycler  
Quantity Tons: 0.182  
Waste Quantity: 364  
Quantity Unit: P  
Additional Code 1: Not reported  
Additional Code 2: Not reported  
Additional Code 3: Not reported  
Additional Code 4: Not reported  
Additional Code 5: Not reported

Shipment Date: 20030804  
Creation Date: 7/28/2004 10:48:03  
Receipt Date: 20030815  
Manifest ID: 22422810  
Trans EPA ID: CAD009452657  
Trans Name: Not reported  
Trans 2 EPA ID: CAT000624247  
Trans 2 Name: Not reported  
TSDF EPA ID: CAD009452657  
Trans Name: Not reported  
TSDF Alt EPA ID: CAD009452657  
TSDF Alt Name: Not reported  
Waste Code Description: 134 - Aqueous solution with <10% total organic residues  
RCRA Code: Not reported  
Meth Code: R01 - Recycler  
Quantity Tons: 0.4625  
Waste Quantity: 925  
Quantity Unit: P  
Additional Code 1: Not reported  
Additional Code 2: Not reported

Map ID  
Direction  
Distance  
Elevation

MAP FINDINGS

Site

Database(s)

EDR ID Number  
EPA ID Number

**WEYERHAEUSER TECHNOLOGY CENTER (Continued)**

**1000706773**

Additional Code 3: Not reported  
Additional Code 4: Not reported  
Additional Code 5: Not reported

Shipment Date: 20030804  
Creation Date: 7/28/2004 10:48:03  
Receipt Date: 20030815  
Manifest ID: 22422810  
Trans EPA ID: CAD009452657  
Trans Name: Not reported  
Trans 2 EPA ID: CAT000624247  
Trans 2 Name: Not reported  
TSDf EPA ID: CAD009452657  
Trans Name: Not reported  
TSDf Alt EPA ID: CAD009452657  
TSDf Alt Name: Not reported  
Waste Code Description: 122 - Alkaline solution without metals (pH > 12.5)  
RCRA Code: D002  
Meth Code: T03 - Treatment, Incineration  
Quantity Tons: 0.2525  
Waste Quantity: 505  
Quantity Unit: P  
Additional Code 1: Not reported  
Additional Code 2: Not reported  
Additional Code 3: Not reported  
Additional Code 4: Not reported  
Additional Code 5: Not reported

Additional Info:

Year: 2005  
Gen EPA ID: WAD980738033

Shipment Date: 20051027  
Creation Date: 1/2/2007 18:30:32  
Receipt Date: 20051102  
Manifest ID: 24105362  
Trans EPA ID: CAD009452657  
Trans Name: ROMIC ENVIRONMENTAL TECH  
Trans 2 EPA ID: CAT000624247  
Trans 2 Name: MP ENVIRONMENTAL SERVICES  
TSDf EPA ID: CAD009452657  
Trans Name: ROMIC ENVIRONMENTAL TECH  
TSDf Alt EPA ID: CAD009452657  
TSDf Alt Name: Not reported  
Waste Code Description: 551 - Laboratory waste chemicals 561 Detergent and soap  
RCRA Code: D001  
Meth Code: T03 - Treatment, Incineration  
Quantity Tons: 0.0675  
Waste Quantity: 135  
Quantity Unit: P  
Additional Code 1: Not reported  
Additional Code 2: Not reported  
Additional Code 3: Not reported  
Additional Code 4: Not reported  
Additional Code 5: Not reported

Shipment Date: 20051027

Map ID  
Direction  
Distance  
Elevation

MAP FINDINGS

Site

Database(s)

EDR ID Number  
EPA ID Number

**WEYERHAEUSER TECHNOLOGY CENTER (Continued)**

**1000706773**

Creation Date: 1/2/2007 18:30:32  
Receipt Date: 20051102  
Manifest ID: 24105362  
Trans EPA ID: CAD009452657  
Trans Name: ROMIC ENVIRONMENTAL TECH  
Trans 2 EPA ID: CAT000624247  
Trans 2 Name: MP ENVIRONMENTAL SERVICES  
TSDF EPA ID: CAD009452657  
Trans Name: ROMIC ENVIRONMENTAL TECH  
TSDF Alt EPA ID: CAD009452657  
TSDF Alt Name: Not reported  
Waste Code Description: 551 - Laboratory waste chemicals 561 Detergent and soap  
RCRA Code: D001  
Meth Code: T03 - Treatment, Incineration  
Quantity Tons: 0.021  
Waste Quantity: 42  
Quantity Unit: P  
Additional Code 1: Not reported  
Additional Code 2: Not reported  
Additional Code 3: Not reported  
Additional Code 4: Not reported  
Additional Code 5: Not reported

Shipment Date: 20051027  
Creation Date: 1/2/2007 18:30:32  
Receipt Date: 20051102  
Manifest ID: 24105362  
Trans EPA ID: CAD009452657  
Trans Name: ROMIC ENVIRONMENTAL TECH  
Trans 2 EPA ID: CAT000624247  
Trans 2 Name: MP ENVIRONMENTAL SERVICES  
TSDF EPA ID: CAD009452657  
Trans Name: ROMIC ENVIRONMENTAL TECH  
TSDF Alt EPA ID: CAD009452657  
TSDF Alt Name: Not reported  
Waste Code Description: 551 - Laboratory waste chemicals 561 Detergent and soap  
RCRA Code: D001  
Meth Code: T03 - Treatment, Incineration  
Quantity Tons: 0.037  
Waste Quantity: 74  
Quantity Unit: P  
Additional Code 1: Not reported  
Additional Code 2: Not reported  
Additional Code 3: Not reported  
Additional Code 4: Not reported  
Additional Code 5: Not reported

Shipment Date: 20051027  
Creation Date: 3/14/2007 18:30:14  
Receipt Date: 20051102  
Manifest ID: 24105361  
Trans EPA ID: CAD009452657  
Trans Name: ROMIC ENVIRONMENTAL TECH  
Trans 2 EPA ID: CAT000624247  
Trans 2 Name: MP ENVIRONMENTAL SERVICES  
TSDF EPA ID: CAD009452657  
Trans Name: ROMIC ENVIRONMENTAL TECH

Map ID  
Direction  
Distance  
Elevation

MAP FINDINGS

Site

Database(s)

EDR ID Number  
EPA ID Number

**WEYERHAEUSER TECHNOLOGY CENTER (Continued)**

**1000706773**

TSDF Alt EPA ID: CAD009452657  
TSDF Alt Name: Not reported  
Waste Code Description: 791 - Liquids with pH < 2 792 Liquids with pH < 2 with metals  
RCRA Code: D002  
Meth Code: R01 - Recycler  
Quantity Tons: 0.243  
Waste Quantity: 486  
Quantity Unit: P  
Additional Code 1: Not reported  
Additional Code 2: Not reported  
Additional Code 3: Not reported  
Additional Code 4: Not reported  
Additional Code 5: Not reported

Shipment Date: 20051027  
Creation Date: 3/14/2007 18:30:14  
Receipt Date: 20051102  
Manifest ID: 24105361  
Trans EPA ID: CAD009452657  
Trans Name: ROMIC ENVIRONMENTAL TECH  
Trans 2 EPA ID: CAT000624247  
Trans 2 Name: MP ENVIRONMENTAL SERVICES  
TSDF EPA ID: CAD009452657  
Trans Name: ROMIC ENVIRONMENTAL TECH  
TSDF Alt EPA ID: CAD009452657  
TSDF Alt Name: Not reported  
Waste Code Description: 791 - Liquids with pH < 2 792 Liquids with pH < 2 with metals  
RCRA Code: D001  
Meth Code: R01 - Recycler  
Quantity Tons: 0.2465  
Waste Quantity: 493  
Quantity Unit: P  
Additional Code 1: Not reported  
Additional Code 2: Not reported  
Additional Code 3: Not reported  
Additional Code 4: Not reported  
Additional Code 5: Not reported

Shipment Date: 20051027  
Creation Date: 3/14/2007 18:30:14  
Receipt Date: 20051102  
Manifest ID: 24105361  
Trans EPA ID: CAD009452657  
Trans Name: ROMIC ENVIRONMENTAL TECH  
Trans 2 EPA ID: CAT000624247  
Trans 2 Name: MP ENVIRONMENTAL SERVICES  
TSDF EPA ID: CAD009452657  
Trans Name: ROMIC ENVIRONMENTAL TECH  
TSDF Alt EPA ID: CAD009452657  
TSDF Alt Name: Not reported  
Waste Code Description: 121 - Alkaline solution (pH >12.5) with metals (antimony, arsenic, barium, beryllium, cadmium, chromium, cobalt, copper, lead, mercury, molybdenum, nickel, selenium, silver, thallium, vanadium, and zinc  
RCRA Code: D007  
Meth Code: T03 - Treatment, Incineration  
Quantity Tons: 0.1315  
Waste Quantity: 263

Map ID  
Direction  
Distance  
Elevation

MAP FINDINGS

Site

Database(s)

EDR ID Number  
EPA ID Number

WEYERHAEUSER TECHNOLOGY CENTER (Continued)

1000706773

Quantity Unit: P  
Additional Code 1: Not reported  
Additional Code 2: Not reported  
Additional Code 3: Not reported  
Additional Code 4: Not reported  
Additional Code 5: Not reported

Shipment Date: 20051027  
Creation Date: 3/14/2007 18:30:14  
Receipt Date: 20051102  
Manifest ID: 24105361  
Trans EPA ID: CAD009452657  
Trans Name: ROMIC ENVIRONMENTAL TECH  
Trans 2 EPA ID: CAT000624247  
Trans 2 Name: MP ENVIRONMENTAL SERVICES  
TSDf EPA ID: CAD009452657  
Trans Name: ROMIC ENVIRONMENTAL TECH  
TSDf Alt EPA ID: CAD009452657  
TSDf Alt Name: Not reported  
Waste Code Description: 214 - Unspecified solvent mixture  
RCRA Code: D001  
Meth Code: R01 - Recycler  
Quantity Tons: 0.307  
Waste Quantity: 614  
Quantity Unit: P  
Additional Code 1: Not reported  
Additional Code 2: Not reported  
Additional Code 3: Not reported  
Additional Code 4: Not reported  
Additional Code 5: Not reported

Shipment Date: 20051027  
Creation Date: 1/2/2007 18:30:32  
Receipt Date: 20051102  
Manifest ID: 24105362  
Trans EPA ID: CAD009452657  
Trans Name: ROMIC ENVIRONMENTAL TECH  
Trans 2 EPA ID: CAT000624247  
Trans 2 Name: MP ENVIRONMENTAL SERVICES  
TSDf EPA ID: CAD009452657  
Trans Name: ROMIC ENVIRONMENTAL TECH  
TSDf Alt EPA ID: CAD009452657  
TSDf Alt Name: Not reported  
Waste Code Description: 551 - Laboratory waste chemicals 561 Detergent and soap  
RCRA Code: D001  
Meth Code: R01 - Recycler  
Quantity Tons: 0.0425  
Waste Quantity: 85  
Quantity Unit: P  
Additional Code 1: Not reported  
Additional Code 2: Not reported  
Additional Code 3: Not reported  
Additional Code 4: Not reported  
Additional Code 5: Not reported

Shipment Date: 20051005  
Creation Date: 1/4/2007 18:30:12

Map ID  
Direction  
Distance  
Elevation

MAP FINDINGS

Site

Database(s)

EDR ID Number  
EPA ID Number

**WEYERHAEUSER TECHNOLOGY CENTER (Continued)**

**1000706773**

Receipt Date: 20051012  
Manifest ID: 24105327  
Trans EPA ID: CAD009452657  
Trans Name: ROMIC ENVIRONMENTAL TECH  
Trans 2 EPA ID: CAT000624247  
Trans 2 Name: MP ENVIRONMENTAL SERVICES  
TSDf EPA ID: CAD009452657  
Trans Name: ROMIC ENVIRONMENTAL TECH  
TSDf Alt EPA ID: CAD009452657  
TSDf Alt Name: Not reported  
Waste Code Description: 343 - Unspecified organic liquid mixture  
RCRA Code: Not reported  
Meth Code: R01 - Recycler  
Quantity Tons: 0.109  
Waste Quantity: 218  
Quantity Unit: P  
Additional Code 1: Not reported  
Additional Code 2: Not reported  
Additional Code 3: Not reported  
Additional Code 4: Not reported  
Additional Code 5: Not reported

Shipment Date: 20051005  
Creation Date: 1/4/2007 18:30:12  
Receipt Date: 20051012  
Manifest ID: 24105327  
Trans EPA ID: CAD009452657  
Trans Name: ROMIC ENVIRONMENTAL TECH  
Trans 2 EPA ID: CAT000624247  
Trans 2 Name: MP ENVIRONMENTAL SERVICES  
TSDf EPA ID: CAD009452657  
Trans Name: ROMIC ENVIRONMENTAL TECH  
TSDf Alt EPA ID: CAD009452657  
TSDf Alt Name: Not reported  
Waste Code Description: 741 - Liquids with halogenated organic compounds > 1000 mg/l  
RCRA Code: F002  
Meth Code: R01 - Recycler  
Quantity Tons: 0.169  
Waste Quantity: 338  
Quantity Unit: P  
Additional Code 1: Not reported  
Additional Code 2: Not reported  
Additional Code 3: Not reported  
Additional Code 4: Not reported  
Additional Code 5: Not reported

Additional Info:  
Year: 2004  
Gen EPA ID: WAD980738033

Shipment Date: Not reported  
Creation Date: Not reported  
Receipt Date: Not reported  
Manifest ID: 23890473  
Trans EPA ID: CAD009452657  
Trans Name: ROMIC ENVIRONMENTAL TECH  
Trans 2 EPA ID: OKD981588791

Map ID  
Direction  
Distance  
Elevation

MAP FINDINGS

Site

Database(s)

EDR ID Number  
EPA ID Number

**WEYERHAEUSER TECHNOLOGY CENTER (Continued)**

**1000706773**

Trans 2 Name:	TRIAD TRANSPORT INC
TSDf EPA ID:	CAD009452657
Trans Name:	ROMIC ENVIRONMENTAL TECH
TSDf Alt EPA ID:	CAD009452657
TSDf Alt Name:	Not reported
Waste Code Description:	272 - Polymeric resin waste
RCRA Code:	NA
Meth Code:	T03 - Treatment, Incineration
Quantity Tons:	0.1955
Waste Quantity:	391
Quantity Unit:	P
Additional Code 1:	Not reported
Additional Code 2:	Not reported
Additional Code 3:	Not reported
Additional Code 4:	Not reported
Additional Code 5:	Not reported
Shipment Date:	Not reported
Creation Date:	Not reported
Receipt Date:	Not reported
Manifest ID:	23890472
Trans EPA ID:	CAD009452657
Trans Name:	ROMIC ENVIRONMENTAL TECH
Trans 2 EPA ID:	OKD981588791
Trans 2 Name:	TRIAD TRANSPORT INC
TSDf EPA ID:	CAD009452657
Trans Name:	ROMIC ENVIRONMENTAL TECH
TSDf Alt EPA ID:	CAD009452657
TSDf Alt Name:	Not reported
Waste Code Description:	551 - Laboratory waste chemicals 561 Detergent and soap
RCRA Code:	NA
Meth Code:	T03 - Treatment, Incineration
Quantity Tons:	0.0225
Waste Quantity:	45
Quantity Unit:	P
Additional Code 1:	Not reported
Additional Code 2:	Not reported
Additional Code 3:	Not reported
Additional Code 4:	Not reported
Additional Code 5:	Not reported
Shipment Date:	Not reported
Creation Date:	Not reported
Receipt Date:	Not reported
Manifest ID:	23890472
Trans EPA ID:	CAD009452657
Trans Name:	ROMIC ENVIRONMENTAL TECH
Trans 2 EPA ID:	OKD981588791
Trans 2 Name:	TRIAD TRANSPORT INC
TSDf EPA ID:	CAD009452657
Trans Name:	ROMIC ENVIRONMENTAL TECH
TSDf Alt EPA ID:	CAD009452657
TSDf Alt Name:	Not reported
Waste Code Description:	551 - Laboratory waste chemicals 561 Detergent and soap
RCRA Code:	D002
Meth Code:	T03 - Treatment, Incineration
Quantity Tons:	0.025



Map ID  
Direction  
Distance  
Elevation

MAP FINDINGS

Site

Database(s)

EDR ID Number  
EPA ID Number

WEYERHAEUSER TECHNOLOGY CENTER (Continued)

1000706773

Waste Quantity: 50  
Quantity Unit: P  
Additional Code 1: Not reported  
Additional Code 2: Not reported  
Additional Code 3: Not reported  
Additional Code 4: Not reported  
Additional Code 5: Not reported

Shipment Date: Not reported  
Creation Date: Not reported  
Receipt Date: Not reported  
Manifest ID: 23890472  
Trans EPA ID: CAD009452657  
Trans Name: ROMIC ENVIRONMENTAL TECH  
Trans 2 EPA ID: OKD981588791  
Trans 2 Name: TRIAD TRANSPORT INC  
TSDf EPA ID: CAD009452657  
Trans Name: ROMIC ENVIRONMENTAL TECH  
TSDf Alt EPA ID: CAD009452657  
TSDf Alt Name: Not reported  
Waste Code Description: 551 - Laboratory waste chemicals 561 Detergent and soap  
RCRA Code: D002  
Meth Code: T03 - Treatment, Incineration  
Quantity Tons: 0.041  
Waste Quantity: 82  
Quantity Unit: P  
Additional Code 1: Not reported  
Additional Code 2: Not reported  
Additional Code 3: Not reported  
Additional Code 4: Not reported  
Additional Code 5: Not reported

Shipment Date: Not reported  
Creation Date: Not reported  
Receipt Date: Not reported  
Manifest ID: 23890472  
Trans EPA ID: CAD009452657  
Trans Name: ROMIC ENVIRONMENTAL TECH  
Trans 2 EPA ID: OKD981588791  
Trans 2 Name: TRIAD TRANSPORT INC  
TSDf EPA ID: CAD009452657  
Trans Name: ROMIC ENVIRONMENTAL TECH  
TSDf Alt EPA ID: CAD009452657  
TSDf Alt Name: Not reported  
Waste Code Description: 551 - Laboratory waste chemicals 561 Detergent and soap  
RCRA Code: D001  
Meth Code: T03 - Treatment, Incineration  
Quantity Tons: 0.0035  
Waste Quantity: 7  
Quantity Unit: P  
Additional Code 1: Not reported  
Additional Code 2: Not reported  
Additional Code 3: Not reported  
Additional Code 4: Not reported  
Additional Code 5: Not reported

Shipment Date: Not reported

Map ID  
Direction  
Distance  
Elevation

MAP FINDINGS

Site

Database(s)

EDR ID Number  
EPA ID Number

**WEYERHAEUSER TECHNOLOGY CENTER (Continued)**

**1000706773**

Creation Date: Not reported  
Receipt Date: Not reported  
Manifest ID: 23890472  
Trans EPA ID: CAD009452657  
Trans Name: ROMIC ENVIRONMENTAL TECH  
Trans 2 EPA ID: OKD981588791  
Trans 2 Name: TRIAD TRANSPORT INC  
TSDf EPA ID: CAD009452657  
Trans Name: ROMIC ENVIRONMENTAL TECH  
TSDf Alt EPA ID: CAD009452657  
TSDf Alt Name: Not reported  
Waste Code Description: 551 - Laboratory waste chemicals 561 Detergent and soap  
RCRA Code: D001  
Meth Code: T03 - Treatment, Incineration  
Quantity Tons: 0.005  
Waste Quantity: 10  
Quantity Unit: P  
Additional Code 1: Not reported  
Additional Code 2: Not reported  
Additional Code 3: Not reported  
Additional Code 4: Not reported  
Additional Code 5: Not reported

Shipment Date: Not reported  
Creation Date: Not reported  
Receipt Date: Not reported  
Manifest ID: 23890472  
Trans EPA ID: CAD009452657  
Trans Name: ROMIC ENVIRONMENTAL TECH  
Trans 2 EPA ID: OKD981588791  
Trans 2 Name: TRIAD TRANSPORT INC  
TSDf EPA ID: CAD009452657  
Trans Name: ROMIC ENVIRONMENTAL TECH  
TSDf Alt EPA ID: CAD009452657  
TSDf Alt Name: Not reported  
Waste Code Description: 551 - Laboratory waste chemicals 561 Detergent and soap  
RCRA Code: D001  
Meth Code: T03 - Treatment, Incineration  
Quantity Tons: 0.0055  
Waste Quantity: 11  
Quantity Unit: P  
Additional Code 1: Not reported  
Additional Code 2: Not reported  
Additional Code 3: Not reported  
Additional Code 4: Not reported  
Additional Code 5: Not reported

Shipment Date: Not reported  
Creation Date: Not reported  
Receipt Date: Not reported  
Manifest ID: 23890472  
Trans EPA ID: CAD009452657  
Trans Name: ROMIC ENVIRONMENTAL TECH  
Trans 2 EPA ID: OKD981588791  
Trans 2 Name: TRIAD TRANSPORT INC  
TSDf EPA ID: CAD009452657  
Trans Name: ROMIC ENVIRONMENTAL TECH

Map ID  
Direction  
Distance  
Elevation

MAP FINDINGS

Site

Database(s)

EDR ID Number  
EPA ID Number

**WEYERHAEUSER TECHNOLOGY CENTER (Continued)**

**1000706773**

TSDF Alt EPA ID: CAD009452657  
TSDF Alt Name: Not reported  
Waste Code Description: 551 - Laboratory waste chemicals 561 Detergent and soap  
RCRA Code: D009  
Meth Code: R01 - Recycler  
Quantity Tons: 0.0025  
Waste Quantity: 5  
Quantity Unit: P  
Additional Code 1: Not reported  
Additional Code 2: Not reported  
Additional Code 3: Not reported  
Additional Code 4: Not reported  
Additional Code 5: Not reported

Shipment Date: Not reported  
Creation Date: Not reported  
Receipt Date: Not reported  
Manifest ID: 23890472  
Trans EPA ID: CAD009452657  
Trans Name: ROMIC ENVIRONMENTAL TECH  
Trans 2 EPA ID: OKD981588791  
Trans 2 Name: TRIAD TRANSPORT INC  
TSDF EPA ID: CAD009452657  
Trans Name: ROMIC ENVIRONMENTAL TECH  
TSDF Alt EPA ID: CAD009452657  
TSDF Alt Name: Not reported  
Waste Code Description: 551 - Laboratory waste chemicals 561 Detergent and soap  
RCRA Code: NA  
Meth Code: R01 - Recycler  
Quantity Tons: 0.0025  
Waste Quantity: 5  
Quantity Unit: P  
Additional Code 1: Not reported  
Additional Code 2: Not reported  
Additional Code 3: Not reported  
Additional Code 4: Not reported  
Additional Code 5: Not reported

Shipment Date: Not reported  
Creation Date: Not reported  
Receipt Date: Not reported  
Manifest ID: 23890472  
Trans EPA ID: CAD009452657  
Trans Name: ROMIC ENVIRONMENTAL TECH  
Trans 2 EPA ID: OKD981588791  
Trans 2 Name: TRIAD TRANSPORT INC  
TSDF EPA ID: CAD009452657  
Trans Name: ROMIC ENVIRONMENTAL TECH  
TSDF Alt EPA ID: CAD009452657  
TSDF Alt Name: Not reported  
Waste Code Description: 551 - Laboratory waste chemicals 561 Detergent and soap  
RCRA Code: NA  
Meth Code: T03 - Treatment, Incineration  
Quantity Tons: 0.0035  
Waste Quantity: 7  
Quantity Unit: P  
Additional Code 1: Not reported

Map ID  
Direction  
Distance  
Elevation

MAP FINDINGS

Site

Database(s)

EDR ID Number  
EPA ID Number

**WEYERHAEUSER TECHNOLOGY CENTER (Continued)**

**1000706773**

Additional Code 2: Not reported  
Additional Code 3: Not reported  
Additional Code 4: Not reported  
Additional Code 5: Not reported

Additional Info:

Year: 1996  
Gen EPA ID: WAD980738033

Shipment Date: 19961023  
Creation Date: 9/12/1997 0:00:00  
Receipt Date: 19961108  
Manifest ID: 95928292  
Trans EPA ID: CAD009452657  
Trans Name: Not reported  
Trans 2 EPA ID: MOD095038998  
Trans 2 Name: Not reported  
TSDf EPA ID: CAD009452657  
Trans Name: Not reported  
TSDf Alt EPA ID: Not reported  
TSDf Alt Name: Not reported  
Waste Code Description: 551 - Laboratory waste chemicals 561 Detergent and soap  
RCRA Code: D001  
Meth Code: R01 - Recycler  
Quantity Tons: 0.03  
Waste Quantity: 60  
Quantity Unit: P  
Additional Code 1: Not reported  
Additional Code 2: Not reported  
Additional Code 3: Not reported  
Additional Code 4: Not reported  
Additional Code 5: Not reported

Shipment Date: 19961023  
Creation Date: 9/12/1997 0:00:00  
Receipt Date: 19961108  
Manifest ID: 95928292  
Trans EPA ID: CAD009452657  
Trans Name: Not reported  
Trans 2 EPA ID: MOD095038998  
Trans 2 Name: Not reported  
TSDf EPA ID: CAD009452657  
Trans Name: Not reported  
TSDf Alt EPA ID: Not reported  
TSDf Alt Name: Not reported  
Waste Code Description: 551 - Laboratory waste chemicals 561 Detergent and soap  
RCRA Code: D002  
Meth Code: R01 - Recycler  
Quantity Tons: 0.0075  
Waste Quantity: 15  
Quantity Unit: P  
Additional Code 1: Not reported  
Additional Code 2: Not reported  
Additional Code 3: Not reported  
Additional Code 4: Not reported  
Additional Code 5: Not reported

Map ID  
Direction  
Distance  
Elevation

MAP FINDINGS

Site

Database(s)

EDR ID Number  
EPA ID Number

WEYERHAEUSER TECHNOLOGY CENTER (Continued)

1000706773

Shipment Date: 19961023  
Creation Date: 9/12/1997 0:00:00  
Receipt Date: 19961108  
Manifest ID: 95927838  
Trans EPA ID: CAD009452657  
Trans Name: Not reported  
Trans 2 EPA ID: MOD095038998  
Trans 2 Name: Not reported  
TSDf EPA ID: CAD009452657  
Trans Name: Not reported  
TSDf Alt EPA ID: Not reported  
TSDf Alt Name: Not reported  
Waste Code Description: 214 - Unspecified solvent mixture  
RCRA Code: D001  
Meth Code: R01 - Recycler  
Quantity Tons: 0.1145  
Waste Quantity: 229  
Quantity Unit: P  
Additional Code 1: Not reported  
Additional Code 2: Not reported  
Additional Code 3: Not reported  
Additional Code 4: Not reported  
Additional Code 5: Not reported

Shipment Date: 19961023  
Creation Date: 9/12/1997 0:00:00  
Receipt Date: 19961108  
Manifest ID: 95927838  
Trans EPA ID: CAD009452657  
Trans Name: Not reported  
Trans 2 EPA ID: MOD095038998  
Trans 2 Name: Not reported  
TSDf EPA ID: CAD009452657  
Trans Name: Not reported  
TSDf Alt EPA ID: Not reported  
TSDf Alt Name: Not reported  
Waste Code Description: 212 - Oxygenated solvents (acetone, butanol, ethyl acetate, etc.)  
RCRA Code: D001  
Meth Code: R01 - Recycler  
Quantity Tons: 0.486  
Waste Quantity: 972  
Quantity Unit: P  
Additional Code 1: Not reported  
Additional Code 2: Not reported  
Additional Code 3: Not reported  
Additional Code 4: Not reported  
Additional Code 5: Not reported

Shipment Date: 19961023  
Creation Date: 9/12/1997 0:00:00  
Receipt Date: 19961108  
Manifest ID: 95927838  
Trans EPA ID: CAD009452657  
Trans Name: Not reported  
Trans 2 EPA ID: MOD095038998  
Trans 2 Name: Not reported  
TSDf EPA ID: CAD009452657

Map ID  
Direction  
Distance  
Elevation

MAP FINDINGS

Site

Database(s)

EDR ID Number  
EPA ID Number

WEYERHAEUSER TECHNOLOGY CENTER (Continued)

1000706773

Trans Name: Not reported  
TSDf Alt EPA ID: Not reported  
TSDf Alt Name: Not reported  
Waste Code Description: 741 - Liquids with halogenated organic compounds > 1000 mg/l  
RCRA Code: F002  
Meth Code: R01 - Recycler  
Quantity Tons: 0.6  
Waste Quantity: 1200  
Quantity Unit: P  
Additional Code 1: Not reported  
Additional Code 2: Not reported  
Additional Code 3: Not reported  
Additional Code 4: Not reported  
Additional Code 5: Not reported

Shipment Date: 19961023  
Creation Date: 9/12/1997 0:00:00  
Receipt Date: 19961108  
Manifest ID: 95927838  
Trans EPA ID: CAD009452657  
Trans Name: Not reported  
Trans 2 EPA ID: MOD095038998  
Trans 2 Name: Not reported  
TSDf EPA ID: CAD009452657  
Trans Name: Not reported  
TSDf Alt EPA ID: Not reported  
TSDf Alt Name: Not reported  
Waste Code Description: 461 - Paint sludge  
RCRA Code: D001  
Meth Code: R01 - Recycler  
Quantity Tons: 0.201  
Waste Quantity: 402  
Quantity Unit: P  
Additional Code 1: Not reported  
Additional Code 2: Not reported  
Additional Code 3: Not reported  
Additional Code 4: Not reported  
Additional Code 5: Not reported

Shipment Date: 19961023  
Creation Date: 9/12/1997 0:00:00  
Receipt Date: 19961108  
Manifest ID: 95928292  
Trans EPA ID: CAD009452657  
Trans Name: Not reported  
Trans 2 EPA ID: MOD095038998  
Trans 2 Name: Not reported  
TSDf EPA ID: CAD009452657  
Trans Name: Not reported  
TSDf Alt EPA ID: Not reported  
TSDf Alt Name: Not reported  
Waste Code Description: 551 - Laboratory waste chemicals 561 Detergent and soap  
RCRA Code: Not reported  
Meth Code: R01 - Recycler  
Quantity Tons: 0.006  
Waste Quantity: 12  
Quantity Unit: P

Map ID  
Direction  
Distance  
Elevation

MAP FINDINGS

Site

Database(s)

EDR ID Number  
EPA ID Number

**WEYERHAEUSER TECHNOLOGY CENTER (Continued)**

**1000706773**

Additional Code 1: Not reported  
Additional Code 2: Not reported  
Additional Code 3: Not reported  
Additional Code 4: Not reported  
Additional Code 5: Not reported

Shipment Date: 19961023  
Creation Date: 9/12/1997 0:00:00  
Receipt Date: 19961108  
Manifest ID: 95928292  
Trans EPA ID: CAD009452657  
Trans Name: Not reported  
Trans 2 EPA ID: MOD095038998  
Trans 2 Name: Not reported  
TSDf EPA ID: CAD009452657  
Trans Name: Not reported  
TSDf Alt EPA ID: Not reported  
TSDf Alt Name: Not reported  
Waste Code Description: 551 - Laboratory waste chemicals 561 Detergent and soap  
RCRA Code: D001  
Meth Code: R01 - Recycler  
Quantity Tons: 0.006  
Waste Quantity: 12  
Quantity Unit: P  
Additional Code 1: Not reported  
Additional Code 2: Not reported  
Additional Code 3: Not reported  
Additional Code 4: Not reported  
Additional Code 5: Not reported

Shipment Date: 19960717  
Creation Date: 9/12/1997 0:00:00  
Receipt Date: 19960731  
Manifest ID: 95024356  
Trans EPA ID: CAD009452657  
Trans Name: Not reported  
Trans 2 EPA ID: Not reported  
Trans 2 Name: Not reported  
TSDf EPA ID: CAD009452657  
Trans Name: Not reported  
TSDf Alt EPA ID: Not reported  
TSDf Alt Name: Not reported  
Waste Code Description: 214 - Unspecified solvent mixture  
RCRA Code: D001  
Meth Code: R01 - Recycler  
Quantity Tons: 0.158  
Waste Quantity: 316  
Quantity Unit: P  
Additional Code 1: Not reported  
Additional Code 2: Not reported  
Additional Code 3: Not reported  
Additional Code 4: Not reported  
Additional Code 5: Not reported

Shipment Date: 19960717  
Creation Date: 9/12/1997 0:00:00  
Receipt Date: 19960731

Map ID  
Direction  
Distance  
Elevation

MAP FINDINGS

Site

Database(s)

EDR ID Number  
EPA ID Number

**WEYERHAEUSER TECHNOLOGY CENTER (Continued)**

**1000706773**

Manifest ID: 95024356  
Trans EPA ID: CAD009452657  
Trans Name: Not reported  
Trans 2 EPA ID: Not reported  
Trans 2 Name: Not reported  
TSDf EPA ID: CAD009452657  
Trans Name: Not reported  
TSDf Alt EPA ID: Not reported  
TSDf Alt Name: Not reported  
Waste Code Description: 212 - Oxygenated solvents (acetone, butanol, ethyl acetate, etc.  
RCRA Code: D001  
Meth Code: R01 - Recycler  
Quantity Tons: 0.3595  
Waste Quantity: 719  
Quantity Unit: P  
Additional Code 1: Not reported  
Additional Code 2: Not reported  
Additional Code 3: Not reported  
Additional Code 4: Not reported  
Additional Code 5: Not reported

**Additional Info:**

Year: 1998  
Gen EPA ID: WAD980738033

Shipment Date: 19981215  
Creation Date: 5/27/1999 0:00:00  
Receipt Date: 19981218  
Manifest ID: 96047960  
Trans EPA ID: CAD009452657  
Trans Name: Not reported  
Trans 2 EPA ID: Not reported  
Trans 2 Name: Not reported  
TSDf EPA ID: CAD009452657  
Trans Name: Not reported  
TSDf Alt EPA ID: Not reported  
TSDf Alt Name: Not reported  
Waste Code Description: 725 - Liquids with mercury > 20 mg/l  
RCRA Code: D009  
Meth Code: R01 - Recycler  
Quantity Tons: 0.001  
Waste Quantity: 2  
Quantity Unit: P  
Additional Code 1: Not reported  
Additional Code 2: Not reported  
Additional Code 3: Not reported  
Additional Code 4: Not reported  
Additional Code 5: Not reported

Shipment Date: 19981215  
Creation Date: 5/27/1999 0:00:00  
Receipt Date: 19981218  
Manifest ID: 96047960  
Trans EPA ID: CAD009452657  
Trans Name: Not reported  
Trans 2 EPA ID: Not reported  
Trans 2 Name: Not reported



Map ID  
Direction  
Distance  
Elevation

MAP FINDINGS

Site

Database(s)

EDR ID Number  
EPA ID Number

**WEYERHAEUSER TECHNOLOGY CENTER (Continued)**

**1000706773**

TSDF EPA ID: CAD009452657  
Trans Name: Not reported  
TSDF Alt EPA ID: Not reported  
TSDF Alt Name: Not reported  
Waste Code Description: 791 - Liquids with pH < 2 792 Liquids with pH < 2 with metals  
RCRA Code: D002  
Meth Code: T03 - Treatment, Incineration  
Quantity Tons: 0.036  
Waste Quantity: 72  
Quantity Unit: P  
Additional Code 1: Not reported  
Additional Code 2: Not reported  
Additional Code 3: Not reported  
Additional Code 4: Not reported  
Additional Code 5: Not reported

Shipment Date: 19981215  
Creation Date: 5/27/1999 0:00:00  
Receipt Date: 19981218  
Manifest ID: 96047960  
Trans EPA ID: CAD009452657  
Trans Name: Not reported  
Trans 2 EPA ID: Not reported  
Trans 2 Name: Not reported  
TSDF EPA ID: CAD009452657  
Trans Name: Not reported  
TSDF Alt EPA ID: Not reported  
TSDF Alt Name: Not reported  
Waste Code Description: 551 - Laboratory waste chemicals 561 Detergent and soap  
RCRA Code: D001  
Meth Code: T03 - Treatment, Incineration  
Quantity Tons: 0.071  
Waste Quantity: 142  
Quantity Unit: P  
Additional Code 1: Not reported  
Additional Code 2: Not reported  
Additional Code 3: Not reported  
Additional Code 4: Not reported  
Additional Code 5: Not reported

Shipment Date: 19981215  
Creation Date: 5/27/1999 0:00:00  
Receipt Date: 19981218  
Manifest ID: 96519304  
Trans EPA ID: CAD009452657  
Trans Name: Not reported  
Trans 2 EPA ID: Not reported  
Trans 2 Name: Not reported  
TSDF EPA ID: CAD009452657  
Trans Name: Not reported  
TSDF Alt EPA ID: Not reported  
TSDF Alt Name: Not reported  
Waste Code Description: 741 - Liquids with halogenated organic compounds > 1000 mg/l  
RCRA Code: F002  
Meth Code: R01 - Recycler  
Quantity Tons: 0.2915  
Waste Quantity: 583

Map ID  
Direction  
Distance  
Elevation

MAP FINDINGS

Site

Database(s)

EDR ID Number  
EPA ID Number

WEYERHAEUSER TECHNOLOGY CENTER (Continued)

1000706773

Quantity Unit: P  
Additional Code 1: Not reported  
Additional Code 2: Not reported  
Additional Code 3: Not reported  
Additional Code 4: Not reported  
Additional Code 5: Not reported

Shipment Date: 19981215  
Creation Date: 5/27/1999 0:00:00  
Receipt Date: 19981218  
Manifest ID: 96519304  
Trans EPA ID: CAD009452657  
Trans Name: Not reported  
Trans 2 EPA ID: Not reported  
Trans 2 Name: Not reported  
TSDF EPA ID: CAD009452657  
Trans Name: Not reported  
TSDF Alt EPA ID: Not reported  
TSDF Alt Name: Not reported  
Waste Code Description: 352 - Other organic solids  
RCRA Code: D005  
Meth Code: T03 - Treatment, Incineration  
Quantity Tons: 0.1495  
Waste Quantity: 299  
Quantity Unit: P  
Additional Code 1: Not reported  
Additional Code 2: Not reported  
Additional Code 3: Not reported  
Additional Code 4: Not reported  
Additional Code 5: Not reported

Shipment Date: 19981215  
Creation Date: 5/27/1999 0:00:00  
Receipt Date: 19981218  
Manifest ID: 96519304  
Trans EPA ID: CAD009452657  
Trans Name: Not reported  
Trans 2 EPA ID: Not reported  
Trans 2 Name: Not reported  
TSDF EPA ID: CAD009452657  
Trans Name: Not reported  
TSDF Alt EPA ID: Not reported  
TSDF Alt Name: Not reported  
Waste Code Description: 221 - Waste oil and mixed oil  
RCRA Code: Not reported  
Meth Code: R01 - Recycler  
Quantity Tons: 0.5645  
Waste Quantity: 1129  
Quantity Unit: P  
Additional Code 1: Not reported  
Additional Code 2: Not reported  
Additional Code 3: Not reported  
Additional Code 4: Not reported  
Additional Code 5: Not reported

Shipment Date: 19981215  
Creation Date: 5/27/1999 0:00:00

Map ID  
Direction  
Distance  
Elevation

MAP FINDINGS

Site

Database(s)

EDR ID Number  
EPA ID Number

**WEYERHAEUSER TECHNOLOGY CENTER (Continued)**

**1000706773**

Receipt Date: 19981218  
Manifest ID: 96519304  
Trans EPA ID: CAD009452657  
Trans Name: Not reported  
Trans 2 EPA ID: Not reported  
Trans 2 Name: Not reported  
TSDf EPA ID: CAD009452657  
Trans Name: Not reported  
TSDf Alt EPA ID: Not reported  
TSDf Alt Name: Not reported  
Waste Code Description: 214 - Unspecified solvent mixture  
RCRA Code: D009  
Meth Code: R01 - Recycler  
Quantity Tons: 0.1295  
Waste Quantity: 259  
Quantity Unit: P  
Additional Code 1: Not reported  
Additional Code 2: Not reported  
Additional Code 3: Not reported  
Additional Code 4: Not reported  
Additional Code 5: Not reported

Shipment Date: 19981215  
Creation Date: 5/27/1999 0:00:00  
Receipt Date: 19981218  
Manifest ID: 96047960  
Trans EPA ID: CAD009452657  
Trans Name: Not reported  
Trans 2 EPA ID: Not reported  
Trans 2 Name: Not reported  
TSDf EPA ID: CAD009452657  
Trans Name: Not reported  
TSDf Alt EPA ID: Not reported  
TSDf Alt Name: Not reported  
Waste Code Description: 551 - Laboratory waste chemicals 561 Detergent and soap  
RCRA Code: D001  
Meth Code: T03 - Treatment, Incineration  
Quantity Tons: 0.001  
Waste Quantity: 2  
Quantity Unit: P  
Additional Code 1: Not reported  
Additional Code 2: Not reported  
Additional Code 3: Not reported  
Additional Code 4: Not reported  
Additional Code 5: Not reported

Shipment Date: 19980902  
Creation Date: 12/7/1998 0:00:00  
Receipt Date: 19980917  
Manifest ID: 96519303  
Trans EPA ID: CAD009452657  
Trans Name: Not reported  
Trans 2 EPA ID: CA0000367755  
Trans 2 Name: Not reported  
TSDf EPA ID: CAD009452657  
Trans Name: Not reported  
TSDf Alt EPA ID: Not reported

Map ID  
Direction  
Distance  
Elevation

MAP FINDINGS

Site

Database(s)

EDR ID Number  
EPA ID Number

**WEYERHAEUSER TECHNOLOGY CENTER (Continued)**

**1000706773**

TSDF Alt Name: Not reported  
Waste Code Description: 221 - Waste oil and mixed oil  
RCRA Code: Not reported  
Meth Code: R01 - Recycler  
Quantity Tons: 0.3605  
Waste Quantity: 721  
Quantity Unit: P  
Additional Code 1: Not reported  
Additional Code 2: Not reported  
Additional Code 3: Not reported  
Additional Code 4: Not reported  
Additional Code 5: Not reported

Shipment Date: 19980902  
Creation Date: 12/7/1998 0:00:00  
Receipt Date: 19980917  
Manifest ID: 96519303  
Trans EPA ID: CAD009452657  
Trans Name: Not reported  
Trans 2 EPA ID: CA0000367755  
Trans 2 Name: Not reported  
TSDF EPA ID: CAD009452657  
Trans Name: Not reported  
TSDF Alt EPA ID: Not reported  
TSDF Alt Name: Not reported  
Waste Code Description: 461 - Paint sludge  
RCRA Code: D001  
Meth Code: R01 - Recycler  
Quantity Tons: 0.377  
Waste Quantity: 754  
Quantity Unit: P  
Additional Code 1: Not reported  
Additional Code 2: Not reported  
Additional Code 3: Not reported  
Additional Code 4: Not reported  
Additional Code 5: Not reported

Additional Info:  
Year: 1999  
Gen EPA ID: WAD980738033

Shipment Date: 19991209  
Creation Date: 4/4/2000 0:00:00  
Receipt Date: 19991221  
Manifest ID: 99592612  
Trans EPA ID: CAD009452657  
Trans Name: Not reported  
Trans 2 EPA ID: CA0000367755  
Trans 2 Name: Not reported  
TSDF EPA ID: CAD009452657  
Trans Name: Not reported  
TSDF Alt EPA ID: Not reported  
TSDF Alt Name: Not reported  
Waste Code Description: 551 - Laboratory waste chemicals 561 Detergent and soap  
RCRA Code: D002  
Meth Code: T03 - Treatment, Incineration  
Quantity Tons: 0.018

Map ID  
Direction  
Distance  
Elevation

MAP FINDINGS

Site

Database(s)

EDR ID Number  
EPA ID Number

WEYERHAEUSER TECHNOLOGY CENTER (Continued)

1000706773

Waste Quantity: 36  
Quantity Unit: P  
Additional Code 1: Not reported  
Additional Code 2: Not reported  
Additional Code 3: Not reported  
Additional Code 4: Not reported  
Additional Code 5: Not reported

Shipment Date: 19991209  
Creation Date: Not reported  
Receipt Date: Not reported  
Manifest ID: 99592612  
Trans EPA ID: CAD009452657  
Trans Name: Not reported  
Trans 2 EPA ID: CA0000367755  
Trans 2 Name: Not reported  
TSDf EPA ID: CAD009452657  
Trans Name: Not reported  
TSDf Alt EPA ID: Not reported  
TSDf Alt Name: Not reported  
Waste Code Description: 551 - Laboratory waste chemicals 561 Detergent and soap  
RCRA Code: D001  
Meth Code: T03 - Treatment, Incineration  
Quantity Tons: 0.1  
Waste Quantity: 200  
Quantity Unit: P  
Additional Code 1: Not reported  
Additional Code 2: Not reported  
Additional Code 3: Not reported  
Additional Code 4: Not reported  
Additional Code 5: Not reported

Shipment Date: 19991209  
Creation Date: 4/4/2000 0:00:00  
Receipt Date: 19991221  
Manifest ID: 99592612  
Trans EPA ID: CAD009452657  
Trans Name: Not reported  
Trans 2 EPA ID: CA0000367755  
Trans 2 Name: Not reported  
TSDf EPA ID: CAD009452657  
Trans Name: Not reported  
TSDf Alt EPA ID: Not reported  
TSDf Alt Name: Not reported  
Waste Code Description: 551 - Laboratory waste chemicals 561 Detergent and soap  
RCRA Code: D001  
Meth Code: T03 - Treatment, Incineration  
Quantity Tons: 0.029  
Waste Quantity: 58  
Quantity Unit: P  
Additional Code 1: Not reported  
Additional Code 2: Not reported  
Additional Code 3: Not reported  
Additional Code 4: Not reported  
Additional Code 5: Not reported

Shipment Date: 19991209

Map ID  
Direction  
Distance  
Elevation

MAP FINDINGS

Site

Database(s)

EDR ID Number  
EPA ID Number

**WEYERHAEUSER TECHNOLOGY CENTER (Continued)**

**1000706773**

Creation Date: 4/4/2000 0:00:00  
Receipt Date: 19991221  
Manifest ID: 99592612  
Trans EPA ID: CAD009452657  
Trans Name: Not reported  
Trans 2 EPA ID: CA0000367755  
Trans 2 Name: Not reported  
TSDF EPA ID: CAD009452657  
Trans Name: Not reported  
TSDF Alt EPA ID: Not reported  
TSDF Alt Name: Not reported  
Waste Code Description: 551 - Laboratory waste chemicals 561 Detergent and soap  
RCRA Code: D001  
Meth Code: T03 - Treatment, Incineration  
Quantity Tons: 0.0075  
Waste Quantity: 15  
Quantity Unit: P  
Additional Code 1: Not reported  
Additional Code 2: Not reported  
Additional Code 3: Not reported  
Additional Code 4: Not reported  
Additional Code 5: Not reported

Shipment Date: 19991209  
Creation Date: Not reported  
Receipt Date: Not reported  
Manifest ID: 99592612  
Trans EPA ID: CAD009452657  
Trans Name: Not reported  
Trans 2 EPA ID: CA0000367755  
Trans 2 Name: Not reported  
TSDF EPA ID: CAD009452657  
Trans Name: Not reported  
TSDF Alt EPA ID: Not reported  
TSDF Alt Name: Not reported  
Waste Code Description: 551 - Laboratory waste chemicals 561 Detergent and soap  
RCRA Code: Not reported  
Meth Code: T03 - Treatment, Incineration  
Quantity Tons: 0.002  
Waste Quantity: 4  
Quantity Unit: P  
Additional Code 1: Not reported  
Additional Code 2: Not reported  
Additional Code 3: Not reported  
Additional Code 4: Not reported  
Additional Code 5: Not reported

Shipment Date: 19991209  
Creation Date: Not reported  
Receipt Date: Not reported  
Manifest ID: 99592612  
Trans EPA ID: CAD009452657  
Trans Name: Not reported  
Trans 2 EPA ID: CA0000367755  
Trans 2 Name: Not reported  
TSDF EPA ID: CAD009452657  
Trans Name: Not reported

Map ID  
Direction  
Distance  
Elevation

MAP FINDINGS

Site

Database(s)

EDR ID Number  
EPA ID Number

**WEYERHAEUSER TECHNOLOGY CENTER (Continued)**

**1000706773**

TSDf Alt EPA ID: Not reported  
TSDf Alt Name: Not reported  
Waste Code Description: 551 - Laboratory waste chemicals 561 Detergent and soap  
RCRA Code: D009  
Meth Code: R01 - Recycler  
Quantity Tons: 0.008  
Waste Quantity: 16  
Quantity Unit: P  
Additional Code 1: Not reported  
Additional Code 2: Not reported  
Additional Code 3: Not reported  
Additional Code 4: Not reported  
Additional Code 5: Not reported

Shipment Date: 19991209  
Creation Date: Not reported  
Receipt Date: Not reported  
Manifest ID: 99592612  
Trans EPA ID: CAD009452657  
Trans Name: Not reported  
Trans 2 EPA ID: CA0000367755  
Trans 2 Name: Not reported  
TSDf EPA ID: CAD009452657  
Trans Name: Not reported  
TSDf Alt EPA ID: Not reported  
TSDf Alt Name: Not reported  
Waste Code Description: 551 - Laboratory waste chemicals 561 Detergent and soap  
RCRA Code: D011  
Meth Code: T03 - Treatment, Incineration  
Quantity Tons: 0.06  
Waste Quantity: 120  
Quantity Unit: P  
Additional Code 1: Not reported  
Additional Code 2: Not reported  
Additional Code 3: Not reported  
Additional Code 4: Not reported  
Additional Code 5: Not reported

Shipment Date: 19991209  
Creation Date: 4/4/2000 0:00:00  
Receipt Date: 19991221  
Manifest ID: 96519308  
Trans EPA ID: CAD009452657  
Trans Name: Not reported  
Trans 2 EPA ID: CA0000367755  
Trans 2 Name: Not reported  
TSDf EPA ID: CAD009452657  
Trans Name: Not reported  
TSDf Alt EPA ID: Not reported  
TSDf Alt Name: Not reported  
Waste Code Description: 792 - Not reported  
RCRA Code: D002  
Meth Code: T03 - Treatment, Incineration  
Quantity Tons: 0.2745  
Waste Quantity: 549  
Quantity Unit: P  
Additional Code 1: Not reported

Map ID  
Direction  
Distance  
Elevation

MAP FINDINGS

Site

Database(s)

EDR ID Number  
EPA ID Number

**WEYERHAEUSER TECHNOLOGY CENTER (Continued)**

**1000706773**

Additional Code 2:	Not reported
Additional Code 3:	Not reported
Additional Code 4:	Not reported
Additional Code 5:	Not reported
Shipment Date:	19991209
Creation Date:	4/4/2000 0:00:00
Receipt Date:	19991221
Manifest ID:	96519308
Trans EPA ID:	CAD009452657
Trans Name:	Not reported
Trans 2 EPA ID:	CA0000367755
Trans 2 Name:	Not reported
TSDF EPA ID:	CAD009452657
Trans Name:	Not reported
TSDF Alt EPA ID:	Not reported
TSDF Alt Name:	Not reported
Waste Code Description:	741 - Liquids with halogenated organic compounds > 1000 mg/l
RCRA Code:	F002
Meth Code:	R01 - Recycler
Quantity Tons:	0.262
Waste Quantity:	524
Quantity Unit:	P
Additional Code 1:	Not reported
Additional Code 2:	Not reported
Additional Code 3:	Not reported
Additional Code 4:	Not reported
Additional Code 5:	Not reported
Shipment Date:	19991209
Creation Date:	4/4/2000 0:00:00
Receipt Date:	19991221
Manifest ID:	96519308
Trans EPA ID:	CAD009452657
Trans Name:	Not reported
Trans 2 EPA ID:	CA0000367755
Trans 2 Name:	Not reported
TSDF EPA ID:	CAD009452657
Trans Name:	Not reported
TSDF Alt EPA ID:	Not reported
TSDF Alt Name:	Not reported
Waste Code Description:	791 - Liquids with pH < 2 792 Liquids with pH < 2 with metals
RCRA Code:	D002
Meth Code:	R01 - Recycler
Quantity Tons:	0.2245
Waste Quantity:	449
Quantity Unit:	P
Additional Code 1:	Not reported
Additional Code 2:	Not reported
Additional Code 3:	Not reported
Additional Code 4:	Not reported
Additional Code 5:	Not reported

**NY MANIFEST:**

Name:	WEYERHAUSER TECHNOLOGY CENTER
Address:	32901 WEYERHAEUSER WAY S
City,State,Zip:	FEDERAL WAY, WA 98003



Map ID  
Direction  
Distance  
Elevation

MAP FINDINGS

Site

Database(s)

EDR ID Number  
EPA ID Number

**WEYERHAEUSER TECHNOLOGY CENTER (Continued)**

**1000706773**

Country: USA  
EPA ID: WAD980738033  
Facility Status: Not reported  
Location Address 1: 32901 32ND DRIVE SOUTH  
Code: BP  
Location Address 2: Not reported  
Total Tanks: Not reported  
Location City: FEDERAL WAY  
Location State: WA  
Location Zip: 98003  
Location Zip 4: Not reported

**NY MANIFEST:**

EPAID: WAD980738033  
Mailing Name: WEYERHAUSER TECHNOLOGY CENTER  
Mailing Contact: WEYERHAUSER TECHNOLOGY CENTER  
Mailing Address 1: 32901 32ND DRIVE SOUTH  
Mailing Address 2: Not reported  
Mailing City: FEDERAL WAY  
Mailing State: WA  
Mailing Zip: 98003  
Mailing Zip 4: Not reported  
Mailing Country: USA  
Mailing Phone: 2069246187

**NY MANIFEST:**

Document ID: NYB2437866  
Manifest Status: K  
seq: Not reported  
Year: 1992  
Trans1 State ID: 11282PNY  
Trans2 State ID: Not reported  
Generator Ship Date: 04/14/1992  
Trans1 Recv Date: 04/14/1992  
Trans2 Recv Date: / /  
TSD Site Recv Date: 04/30/1992  
Part A Recv Date: / /  
Part B Recv Date: 06/05/1992  
Generator EPA ID: WAD980738033  
Trans1 EPA ID: NYD980769947  
Trans2 EPA ID: Not reported  
TSD ID 1: NYD000632372  
TSD ID 2: Not reported  
Manifest Tracking Number: Not reported  
Import Indicator: Not reported  
Export Indicator: Not reported  
Discr Quantity Indicator: Not reported  
Discr Type Indicator: Not reported  
Discr Residue Indicator: Not reported  
Discr Partial Reject Indicator: Not reported  
Discr Full Reject Indicator: Not reported  
Manifest Ref Number: Not reported  
Alt Facility RCRA ID: Not reported  
Alt Facility Sign Date: Not reported  
MGMT Method Type Code: Not reported  
Waste Code: D001 - NON-LISTED IGNITABLE WASTES  
Waste Code: Not reported

Map ID  
Direction  
Distance  
Elevation

MAP FINDINGS

Site

Database(s)

EDR ID Number  
EPA ID Number

**WEYERHAEUSER TECHNOLOGY CENTER (Continued)**

**1000706773**

Waste Code: Not reported  
Waste Code: Not reported  
Waste Code: Not reported  
Waste Code: Not reported  
Quantity: 00003  
Units: P - Pounds  
Number of Containers: 001  
Container Type: DF - Fiberboard or plastic drums (glass)  
Handling Method: T Chemical, physical, or biological treatment.  
Specific Gravity: 100  
Waste Code: D001 - NON-LISTED IGNITABLE WASTES  
Waste Code: Not reported  
Waste Code: Not reported  
Waste Code: Not reported  
Waste Code: Not reported  
Quantity: 00003  
Units: P - Pounds  
Number of Containers: 002  
Container Type: DM - Metal drums, barrels  
Handling Method: T Chemical, physical, or biological treatment.  
Specific Gravity: 100  
Waste Code: D001 - NON-LISTED IGNITABLE WASTES  
Waste Code: Not reported  
Waste Code: Not reported  
Waste Code: Not reported  
Waste Code: Not reported  
Quantity: 00001  
Units: P - Pounds  
Number of Containers: 001  
Container Type: DF - Fiberboard or plastic drums (glass)  
Handling Method: T Chemical, physical, or biological treatment.  
Specific Gravity: 100  
Waste Code: D001 - NON-LISTED IGNITABLE WASTES  
Waste Code: Not reported  
Waste Code: Not reported  
Waste Code: Not reported  
Waste Code: Not reported  
Quantity: 00006  
Units: P - Pounds  
Number of Containers: 001  
Container Type: DF - Fiberboard or plastic drums (glass)  
Handling Method: B Incineration, heat recovery, burning.  
Specific Gravity: 100  
Waste Code: D001 - NON-LISTED IGNITABLE WASTES  
Quantity: 00002  
Units: P - Pounds  
Number of Containers: 001  
Container Type: DM - Metal drums, barrels  
Handling Method: B Incineration, heat recovery, burning.  
Specific Gravity: 100  
Waste Code: D003 - NON-LISTED REACTIVE WASTES  
Quantity: 00001  
Units: P - Pounds  
Number of Containers: 001  
Container Type: DF - Fiberboard or plastic drums (glass)  
Handling Method: T Chemical, physical, or biological treatment.  
Specific Gravity: 100

Map ID  
Direction  
Distance  
Elevation

MAP FINDINGS

Site

Database(s)

EDR ID Number  
EPA ID Number

WEYERHAEUSER TECHNOLOGY CENTER (Continued)

1000706773

WA MANIFEST:

Name:	WEYERHAEUSER TECHNOLOGY CENTER
Address:	32901 WEYERHAEUSER WAY S
City,State,Zip:	FEDERAL WAY, WA 98001
Facility Address 2:	Not reported
Facility ID:	Not reported
EPA ID:	Not reported
NAICS:	54171
State Waste Code Desc:	Not reported
Federal Waste Code Desc:	Not reported
Form Comm:	Not reported
Data Year:	2019
Permit by Rule:	Not reported
Mailing Address 2:	Not reported
Treatment by Generator:	Not reported
Mixed Radioactive Waste:	Not reported
Importer of Hazardous Waste:	Not reported
Immediate Recycler:	Not reported
Treatment/Storage/Disposal/Recycling Facility:	Not reported
Generator of Dangerous Fuel Waste:	Not reported
Generator Marketing to Burner:	Not reported
Other Marketers (i.e., blender, distributor, etc.):	Not reported
Utility Boiler Burner:	Not reported
Industry Boiler Burner:	Not reported
Industrial Furnace:	Not reported
Smelter Defferal:	Not reported
Universal Waste:	Not reported
Off-Specification:	Not reported
LN Address 2:	Not reported
Tax Reg #:	Not reported
Business Type:	Not reported
Mail Name:	Not reported
Mailing Address:	Not reported
Mailing City,State,Zip:	Not reported
Legal Organization Name:	Not reported
Legal Organization Type:	Not reported
Legal Contact:	Not reported
Legal Address:	Not reported
Legal Address 2:	Not reported
Legal City,State,Zip:	Not reported
Legal Phone Number:	Not reported
Legal Effective Date:	Not reported
Land Organization Name:	Not reported
Land Organization Type:	Not reported
Land Contact:	Not reported
Land Address:	Not reported
Land City,State,Zip:	Not reported
Land Phone Number:	Not reported
Operator Organization Name:	Not reported
Operator Organization Type:	Not reported
Operator:	WEYERHAEUSER COMPANY
Operator Address:	Not reported
Operator Address 2:	Not reported
Operator City,State,Zip:	Not reported
Operator Phone Number:	2539246235
Operator Effective Date:	Not reported
Site Contact:	Not reported

Map ID  
Direction  
Distance  
Elevation

MAP FINDINGS

Site

Database(s)

EDR ID Number  
EPA ID Number

**WEYERHAEUSER TECHNOLOGY CENTER (Continued)**

**1000706773**

Site Contact Address:	Not reported
Contact City,State,Zip:	Not reported
Site Contact Phone Number:	Not reported
Site Contact Email:	Not reported
Gen Status Code:	Not reported
Monthly Generation:	Not reported
Batch Generation:	Not reported
One Time Generation:	Not reported
Transport Own Waste:	Not reported
Tranports Other Waste:	Not reported
Recycler Onsite:	Not reported
Transfer Facility:	Not reported
Other Exemption:	Not reported
UW Battery Gen:	Not reported
Used Oil Transporter:	Not reported
Used Oil Transfer Facility:	Not reported
Used Oil Processor:	Not reported
Used Oil Refiner:	Not reported
Used Oil Fuel Marketer Directs Shipments:	Not reported
Used Oil Fuel Marketer Meets Specs:	Not reported
Site Contact Address 2:	Not reported
SIC Code:	Not reported
CRK Number:	WAD980738033
Active:	1
CAS Number:	068476-34-6
Chemical Name:	DIESEL FUEL NO 2
EHS:	0
EHS CAS Number:	Not reported
EHS Name:	Not reported
Name:	WEYERHAEUSER TECHNOLOGY CENTER
Address:	32901 WEYERHAEUSER WAY S
City,State,Zip:	FEDERAL WAY, WA 98001
Facility Address 2:	Not reported
Facility ID:	Not reported
EPA ID:	Not reported
NAICS:	54171
State Waste Code Desc:	Not reported
Federal Waste Code Desc:	Not reported
Form Comm:	Not reported
Data Year:	2019
Permit by Rule:	Not reported
Mailing Address 2:	Not reported
Treatment by Generator:	Not reported
Mixed Radioactive Waste:	Not reported
Importer of Hazardous Waste:	Not reported
Immediate Recycler:	Not reported
Treatment/Storage/Disposal/Recycling Facility:	Not reported
Generator of Dangerous Fuel Waste:	Not reported
Generator Marketing to Burner:	Not reported
Other Marketers (i.e., blender, distributor, etc.):	Not reported
Utility Boiler Burner:	Not reported
Industry Boiler Burner:	Not reported
Industrial Furnace:	Not reported
Smelter Defferal:	Not reported
Universal Waste:	Not reported
Off-Specification:	Not reported

Map ID  
Direction  
Distance  
Elevation

MAP FINDINGS

Site

Database(s)

EDR ID Number  
EPA ID Number

**WEYERHAEUSER TECHNOLOGY CENTER (Continued)**

**1000706773**

LN Address 2:	Not reported
Tax Reg #:	Not reported
Business Type:	Not reported
Mail Name:	Not reported
Mailing Address:	Not reported
Mailing City,State,Zip:	Not reported
Legal Organization Name:	Not reported
Legal Organization Type:	Not reported
Legal Contact:	Not reported
Legal Address:	Not reported
Legal Address 2:	Not reported
Legal City,State,Zip:	Not reported
Legal Phone Number:	Not reported
Legal Effective Date:	Not reported
Land Organization Name:	Not reported
Land Organization Type:	Not reported
Land Contact:	Not reported
Land Address:	Not reported
Land City,State,Zip:	Not reported
Land Phone Number:	Not reported
Operator Organization Name:	Not reported
Operator Organization Type:	Not reported
Operator:	WEYERHAEUSER COMPANY
Operator Address:	Not reported
Operator Address 2:	Not reported
Operator City,State,Zip:	Not reported
Operator Phone Number:	2539246235
Operator Effective Date:	Not reported
Site Contact:	Not reported
Site Contact Address:	Not reported
Contact City,State,Zip:	Not reported
Site Contact Phone Number:	Not reported
Site Contact Email:	Not reported
Gen Status Code:	Not reported
Monthly Generation:	Not reported
Batch Generation:	Not reported
One Time Generation:	Not reported
Transport Own Waste:	Not reported
Tranports Other Waste:	Not reported
Recycler Onsite:	Not reported
Transfer Facility:	Not reported
Other Exemption:	Not reported
UW Battery Gen:	Not reported
Used Oil Transporter:	Not reported
Used Oil Transfer Facility:	Not reported
Used Oil Processor:	Not reported
Used Oil Refiner:	Not reported
Used Oil Fuel Marketer Directs Shipments:	Not reported
Used Oil Fuel Marketer Meets Specs:	Not reported
Site Contact Address 2:	Not reported
SIC Code:	Not reported
CRK Number:	WAD980738033
Active:	1
CAS Number:	007664-93-9
Chemical Name:	BATTERY ACID
EHS:	1
EHS CAS Number:	007664-93-9

Map ID  
Direction  
Distance  
Elevation

MAP FINDINGS

Site

Database(s)

EDR ID Number  
EPA ID Number

**WEYERHAEUSER TECHNOLOGY CENTER (Continued)**

**1000706773**

EHS Name: SULFURIC ACID

Name: WEYERHAEUSER TECHNOLOGY CENTER  
Address: 32901 WEYERHAEUSER WAY S  
City,State,Zip: FEDERAL WAY, WA 98001  
Facility Address 2: Not reported  
Facility ID: 77352435  
EPA ID: WAD980738033  
NAICS: 541990  
State Waste Code Desc: WT02,WSC2  
Federal Waste Code Desc: D001,D002,F002,F003,F005  
Form Comm: TBG-NEUTRALIZATION OF HIGH AND LOW pH SOLUTIONS WITH LESS THAN 5%  
OR BASE

Data Year: 2017  
Permit by Rule: False  
Mailing Address 2: SUITE 102  
Treatment by Generator: True  
Mixed Radioactive Waste: False  
Importer of Hazardous Waste: False  
Immediate Recycler: False  
Treatment/Storage/Disposal/Recycling Facility: False  
Generator of Dangerous Fuel Waste: False  
Generator Marketing to Burner: False  
Other Marketers (i.e., blender, distributor, etc.): False  
Utility Boiler Burner: False  
Industry Boiler Burner: False  
Industrial Furnace: False  
Smelter Defferal: False  
Universal Waste: Not reported  
Off-Specification: Not reported  
LN Address 2: SUITE 200  
Tax Reg #: 278012337  
Business Type: Wood Products R&D  
Mail Name: Weyerhaeuser Technology Center  
Mailing Address: 32901 WEYERHAEUSER WY S  
Mailing City,State,Zip: FEDERAL WAY, WA 98063-9777  
Legal Organization Name: FEDERAL WAY CAMPUS LLC  
Legal Organization Type: Private  
Legal Contact: Not reported  
Legal Address: 4020 KINROSS LAKES PWY  
Legal Address 2: SUITE 200  
Legal City,State,Zip: RICHFIELD, OH 44286  
Legal Phone Number: 562-803-4761  
Legal Effective Date: 02/09/2016  
Land Organization Name: FEDERAL WAY CAMPUS LLC  
Land Organization Type: Private  
Land Contact: Not reported  
Land Address: 4020 KINROSS LAKES PWY  
Land City,State,Zip: RICHFIELD, OH 44286  
Land Phone Number: 562-803-4761  
Operator Organization Name: Weyerhaeuser Company  
Operator Organization Type: Private  
Operator: ANDY BYLIN  
Operator Address: 32901 Weyerhaeuser WY S  
Operator Address 2: SUITE 102  
Operator City,State,Zip: FEDERAL WAY, WA 98001  
Operator Phone Number: (253)924-6893

Map ID  
Direction  
Distance  
Elevation

MAP FINDINGS

Site

Database(s)

EDR ID Number  
EPA ID Number

**WEYERHAEUSER TECHNOLOGY CENTER (Continued)**

**1000706773**

Operator Effective Date: 02/09/2016  
Site Contact: Erik Parker  
Site Contact Address: 32901 Weyerhaeuser WY S  
Contact City,State,Zip: FEDERAL WAY, WA 98001  
Site Contact Phone Number: (253)924-6413  
Site Contact Email: erik.parker@weyerhaeuser.com  
Gen Status Code: LQG  
Monthly Generation: False  
Batch Generation: True  
One Time Generation: False  
Transport Own Waste: False  
Tranports Other Waste: False  
Recycler Onsite: False  
Transfer Facility: False  
Other Exemption: Not reported  
UW Battery Gen: False  
Used Oil Transporter: False  
Used Oil Transfer Facility: False  
Used Oil Processor: False  
Used Oil Refiner: False  
Used Oil Fuel Marketer Directs Shipments: False  
Used Oil Fuel Marketer Meets Specs: False  
Site Contact Address 2: SUITE 102  
SIC Code: Not reported  
CRK Number: Not reported  
Active: Not reported  
CAS Number: Not reported  
Chemical Name: Not reported  
EHS: Not reported  
EHS CAS Number: Not reported  
EHS Name: Not reported  
Waste Stream Generated:  
Waste Managed Off Site: Y  
State Only Waste Code 1: Not reported  
State Only Waste Code 2: Not reported  
Report Managed On Site: 0  
KG Managed On Site: 0  
Generator Treatment Code: Not reported  
Permit By Rule Code: Not reported  
WCDE Residence Code: Not reported  
WCDH Origin Code: 1  
WCDE On Site Code: Not reported  
WCDB Code: W001  
Description: OXIDIZING LIQUID LABPACKS  
CORb Sequence Number: 163517  
Sequence Number: 3498452  
Mixed Radioactive Flag: False  
Designation Code: D  
Reported Quantity: 75  
Quantity Unit: LB  
Kilograms Quantity: 34.0200005  
Density Number: 0  
Density Quantity: Not reported  
Waste Managed Off Site: Y  
State Only Waste Code 1: WSC2  
State Only Waste Code 2: Not reported

Map ID  
Direction  
Distance  
Elevation

MAP FINDINGS

Site

Database(s)

EDR ID Number  
EPA ID Number

WEYERHAEUSER TECHNOLOGY CENTER (Continued)

1000706773

Report Managed On Site:	0
KG Managed On Site:	0
Generator Treatment Code:	Not reported
Permit By Rule Code:	Not reported
WCDE Residence Code:	Not reported
WCDH Origin Code:	1
WCDE On Site Code:	Not reported
WCDB Code:	W319
Description:	OXIDIZING CORROSIVE SOLID
CORb Sequence Number:	163517
Sequence Number:	3498585
Mixed Radioactive Flag:	False
Designation Code:	D
Reported Quantity:	50
Quantity Unit:	LB
Kilograms Quantity:	22.6800003
Density Number:	0
Density Quantity:	Not reported
Waste Managed Off Site:	Y
State Only Waste Code 1:	WT01
State Only Waste Code 2:	Not reported
Report Managed On Site:	0
KG Managed On Site:	0
Generator Treatment Code:	Not reported
Permit By Rule Code:	Not reported
WCDE Residence Code:	Not reported
WCDH Origin Code:	1
WCDE On Site Code:	Not reported
WCDB Code:	W001
Description:	SELENATE
CORb Sequence Number:	163517
Sequence Number:	3498595
Mixed Radioactive Flag:	False
Designation Code:	E
Reported Quantity:	1
Quantity Unit:	LB
Kilograms Quantity:	0.45360000
Density Number:	0
Density Quantity:	Not reported
Waste Managed Off Site:	Y
State Only Waste Code 1:	WT02
State Only Waste Code 2:	Not reported
Report Managed On Site:	0
KG Managed On Site:	0
Generator Treatment Code:	Not reported
Permit By Rule Code:	Not reported
WCDE Residence Code:	Not reported
WCDH Origin Code:	1
WCDE On Site Code:	Not reported
WCDB Code:	W001
Description:	WA TOXIC ONLY LABPACKS
CORb Sequence Number:	163517
Sequence Number:	3498606
Mixed Radioactive Flag:	False
Designation Code:	D



Map ID  
Direction  
Distance  
Elevation

MAP FINDINGS

Site

Database(s)

EDR ID Number  
EPA ID Number

**WEYERHAEUSER TECHNOLOGY CENTER (Continued)**

**1000706773**

Reported Quantity: 350  
Quantity Unit: LB  
Kilograms Quantity: 158.760002  
Density Number: 0  
Density Quantity: Not reported

Waste Managed Off Site: Y  
State Only Waste Code 1: WT02  
State Only Waste Code 2: Not reported  
Report Managed On Site: 0  
KG Managed On Site: 0  
Generator Treatment Code: Not reported  
Permit By Rule Code: Not reported  
WCDE Residence Code: Not reported  
WCDH Origin Code: 1  
WCDE On Site Code: Not reported  
WCDB Code: W801  
Description: Aerosols consolidation  
CORb Sequence Number: 163517  
Sequence Number: 3485555  
Mixed Radioactive Flag: False  
Designation Code: D  
Reported Quantity: 145  
Quantity Unit: LB  
Kilograms Quantity: 65.7720011  
Density Number: 0  
Density Quantity: Not reported

Waste Managed Off Site: Y  
State Only Waste Code 1: Not reported  
State Only Waste Code 2: Not reported  
Report Managed On Site: 0  
KG Managed On Site: 0  
Generator Treatment Code: Not reported  
Permit By Rule Code: Not reported  
WCDE Residence Code: Not reported  
WCDH Origin Code: 1  
WCDE On Site Code: Not reported  
WCDB Code: W001  
Description: LABPACK WASTE FLAMMABLE LIQUIDS  
CORb Sequence Number: 163517  
Sequence Number: 3485556  
Mixed Radioactive Flag: False  
Designation Code: D  
Reported Quantity: 1394  
Quantity Unit: LB  
Kilograms Quantity: 632.318410  
Density Number: 0  
Density Quantity: Not reported

Waste Managed Off Site: Y  
State Only Waste Code 1: WT02  
State Only Waste Code 2: Not reported  
Report Managed On Site: 0  
KG Managed On Site: 0  
Generator Treatment Code: Not reported  
Permit By Rule Code: Not reported

Map ID  
Direction  
Distance  
Elevation

MAP FINDINGS

Site

Database(s)

EDR ID Number  
EPA ID Number

**WEYERHAEUSER TECHNOLOGY CENTER (Continued)**

**1000706773**

WCDE Residence Code: Not reported  
WCDH Origin Code: 1  
WCDE On Site Code: Not reported  
WCDB Code: W001  
Description: NON-RCRA LABPACK LIQUID/CLASS 9  
CORb Sequence Number: 163517  
Sequence Number: 3485557  
Mixed Radioactive Flag: False  
Designation Code: D  
Reported Quantity: 1371  
Quantity Unit: LB  
Kilograms Quantity: 621.885610  
Density Number: 0  
Density Quantity: Not reported

Waste Managed Off Site: Y  
State Only Waste Code 1: Not reported  
State Only Waste Code 2: Not reported  
Report Managed On Site: 0  
KG Managed On Site: 0  
Generator Treatment Code: Not reported  
Permit By Rule Code: Not reported  
WCDE Residence Code: Not reported  
WCDH Origin Code: 1  
WCDE On Site Code: Not reported  
WCDB Code: W001  
Description: FLAMMABLE SOLIDS LABPACK  
CORb Sequence Number: 163517  
Sequence Number: 3485559  
Mixed Radioactive Flag: False  
Designation Code: D  
Reported Quantity: 10  
Quantity Unit: LB  
Kilograms Quantity: 4.53600007  
Density Number: 0  
Density Quantity: Not reported

Waste Managed Off Site: Y  
State Only Waste Code 1: Not reported  
State Only Waste Code 2: Not reported  
Report Managed On Site: 0  
KG Managed On Site: 0  
Generator Treatment Code: Not reported  
Permit By Rule Code: Not reported  
WCDE Residence Code: Not reported  
WCDH Origin Code: 1  
WCDE On Site Code: Not reported  
WCDB Code: W209  
Description: PAINT RELATED MATERIALS  
CORb Sequence Number: 163517  
Sequence Number: 3485560  
Mixed Radioactive Flag: False  
Designation Code: D  
Reported Quantity: 25  
Quantity Unit: LB  
Kilograms Quantity: 11.3400001  
Density Number: 0

Map ID  
Direction  
Distance  
Elevation

MAP FINDINGS

Site

Database(s)

EDR ID Number  
EPA ID Number

**WEYERHAEUSER TECHNOLOGY CENTER (Continued)**

**1000706773**

Density Quantity:	Not reported
Waste Managed Off Site:	Y
State Only Waste Code 1:	Not reported
State Only Waste Code 2:	Not reported
Report Managed On Site:	0
KG Managed On Site:	0
Generator Treatment Code:	Not reported
Permit By Rule Code:	Not reported
WCDE Residence Code:	Not reported
WCDH Origin Code:	1
WCDE On Site Code:	Not reported
WCDB Code:	W319
Description:	OXIDIZING SOLIDS
CORb Sequence Number:	163517
Sequence Number:	3485561
Mixed Radioactive Flag:	False
Designation Code:	D
Reported Quantity:	100
Quantity Unit:	LB
Kilograms Quantity:	45.3600007
Density Number:	0
Density Quantity:	Not reported
Waste Managed Off Site:	Y
State Only Waste Code 1:	WT02
State Only Waste Code 2:	Not reported
Report Managed On Site:	0
KG Managed On Site:	0
Generator Treatment Code:	Not reported
Permit By Rule Code:	Not reported
WCDE Residence Code:	Not reported
WCDH Origin Code:	1
WCDE On Site Code:	Not reported
WCDB Code:	W001
Description:	ORGANIC TOXIC LIQUID LABPACKS
CORb Sequence Number:	163517
Sequence Number:	3485562
Mixed Radioactive Flag:	False
Designation Code:	D
Reported Quantity:	380
Quantity Unit:	LB
Kilograms Quantity:	172.368002
Density Number:	0
Density Quantity:	Not reported
Shipments Sent:	
CORB Waste Sequence Number:	163517
Waste Sequence Number:	3485555
Sequence Number:	2105019
Shipment Date:	2017-04-14 00:00:00
Mainfest Document ID:	000161835DAT
Reported Quantity:	75
Unit of Measure:	LB
Kilograms Quantity:	34.0200005
Receiving EPAID:	WAD991281767

Map ID  
Direction  
Distance  
Elevation

MAP FINDINGS

Site

Database(s)

EDR ID Number  
EPA ID Number

**WEYERHAEUSER TECHNOLOGY CENTER (Continued)**

**1000706773**

Waste Sequence Number: 3485555  
Sequence Number: 2105020  
Shipment Date: 2017-11-03 00:00:00  
Manifest Document ID: 000189233DAT  
Reported Quantity: 30  
Unit of Measure: LB  
Kilograms Quantity: 13.6080002  
Receiving EPAID: WAD020257945

Waste Sequence Number: 3485555  
Sequence Number: 2105021  
Shipment Date: 2017-11-28 00:00:00  
Manifest Document ID: 000190287DAT  
Reported Quantity: 30  
Unit of Measure: LB  
Kilograms Quantity: 13.6080002  
Receiving EPAID: WAD020257945

Waste Sequence Number: 3485555  
Sequence Number: 2105022  
Shipment Date: 2017-12-15 00:00:00  
Manifest Document ID: 000197010DAT  
Reported Quantity: 10  
Unit of Measure: LB  
Kilograms Quantity: 4.53600007  
Receiving EPAID: WAD020257945

Waste Sequence Number: 3485556  
Sequence Number: 2105102  
Shipment Date: 2017-01-13 00:00:00  
Manifest Document ID: 000162805DAT  
Reported Quantity: 554  
Unit of Measure: LB  
Kilograms Quantity: 251.294404  
Receiving EPAID: WAD991281767

Waste Sequence Number: 3485556  
Sequence Number: 2105103  
Shipment Date: 2017-04-14 00:00:00  
Manifest Document ID: 000161836DAT  
Reported Quantity: 40  
Unit of Measure: LB  
Kilograms Quantity: 18.1440003  
Receiving EPAID: WAD991281767

Waste Sequence Number: 3485556  
Sequence Number: 2105104  
Shipment Date: 2017-04-14 00:00:00  
Manifest Document ID: 000161837DAT  
Reported Quantity: 200  
Unit of Measure: LB  
Kilograms Quantity: 90.7200015  
Receiving EPAID: WAD991281767

Waste Sequence Number: 3485556  
Sequence Number: 2105105  
Shipment Date: 2017-06-30 00:00:00

Map ID  
Direction  
Distance  
Elevation

MAP FINDINGS

Site

Database(s)

EDR ID Number  
EPA ID Number

**WEYERHAEUSER TECHNOLOGY CENTER (Continued)**

**1000706773**

Mainfest Document ID: 000174393DAT  
Reported Quantity: 75  
Unit of Measure: LB  
Kilograms Quantity: 34.0200005  
Receiving EPAID: WAD020257945

Waste Sequence Number: 3485556  
Sequence Number: 2105106  
Shipment Date: 2017-06-30 00:00:00  
Mainfest Document ID: 000174396DAT  
Reported Quantity: 75  
Unit of Measure: LB  
Kilograms Quantity: 34.0200005  
Receiving EPAID: WAD020257945

Waste Sequence Number: 3485556  
Sequence Number: 2105107  
Shipment Date: 2017-11-03 00:00:00  
Mainfest Document ID: 000189233DAT  
Reported Quantity: 100  
Unit of Measure: LB  
Kilograms Quantity: 45.3600007  
Receiving EPAID: WAD020257945

Waste Sequence Number: 3485556  
Sequence Number: 2105108  
Shipment Date: 2017-11-28 00:00:00  
Mainfest Document ID: 000190287DAT  
Reported Quantity: 350  
Unit of Measure: LB  
Kilograms Quantity: 158.760002  
Receiving EPAID: WAD020257945

Waste Stream Off Site Mgmt:  
Waste CORB Sequence Number: 163517  
Waste Sequence Number: 3485557  
Sequence Number: 960759  
Received EPAID: WAD020257945  
Managed Quantity: 821  
Kilogram Quantity: 372.405606  
Recycled Percentage: 0  
Waste Management System Code: H141

Waste Sequence Number: 3485557  
Sequence Number: 960760  
Received EPAID: WAD991281767  
Managed Quantity: 550  
Kilogram Quantity: 249.480004  
Recycled Percentage: 0  
Waste Management System Code: H141

Waste Sequence Number: 3485559  
Sequence Number: 960699  
Received EPAID: WAD020257945  
Managed Quantity: 10  
Kilogram Quantity: 4.53600007  
Recycled Percentage: 0

Map ID  
Direction  
Distance  
Elevation

MAP FINDINGS

Site

Database(s)

EDR ID Number  
EPA ID Number

**WEYERHAEUSER TECHNOLOGY CENTER (Continued)**

**1000706773**

Waste Management System Code: H141

Waste Sequence Number: 3485560  
Sequence Number: 960662  
Received EPAID: WAD020257945  
Managed Quantity: 25  
Kilogram Quantity: 11.3400001  
Recycled Percentage: 0  
Waste Management System Code: H061

Waste Sequence Number: 3485566  
Sequence Number: 960703  
Received EPAID: WAD020257945  
Managed Quantity: 150  
Kilogram Quantity: 68.0400011  
Recycled Percentage: 0  
Waste Management System Code: H141

Waste Sequence Number: 3485577  
Sequence Number: 961956  
Received EPAID: WAD020257945  
Managed Quantity: 10  
Kilogram Quantity: 4.53600007  
Recycled Percentage: 0  
Waste Management System Code: H141

Waste Sequence Number: 3485590  
Sequence Number: 961661  
Received EPAID: WAD020257945  
Managed Quantity: 178  
Kilogram Quantity: 80.7408013  
Recycled Percentage: 0  
Waste Management System Code: H141

Waste Sequence Number: 3485590  
Sequence Number: 961662  
Received EPAID: WAD991281767  
Managed Quantity: 50  
Kilogram Quantity: 22.6800003  
Recycled Percentage: 0  
Waste Management System Code: H141

Waste Sequence Number: 3485600  
Sequence Number: 961962  
Received EPAID: WAD020257945  
Managed Quantity: 30  
Kilogram Quantity: 13.6080002  
Recycled Percentage: 0  
Waste Management System Code: H141

Waste Sequence Number: 3485601  
Sequence Number: 961703  
Received EPAID: WAD020257945  
Managed Quantity: 125  
Kilogram Quantity: 56.7000009  
Recycled Percentage: 0  
Waste Management System Code: H141

Map ID  
Direction  
Distance  
Elevation

MAP FINDINGS

Site

Database(s)

EDR ID Number  
EPA ID Number

**WEYERHAEUSER TECHNOLOGY CENTER (Continued)**

**1000706773**

Waste Sequence Number: 3485601  
Sequence Number: 961704  
Received EPAID: WAD991281767  
Managed Quantity: 12  
Kilogram Quantity: 5.44320009  
Recycled Percentage: 0  
Waste Management System Code: H141

Waste Stream Comments:

CORB Waste Sequence Number: 163517  
Comments: A7: INTERMITTENT PROCESS  
Waste Sequence Number: 3485612  
Sequence Number: 1

Comments: A7: INTERMITTENT PROCESS  
Waste Sequence Number: 3485614  
Sequence Number: 1

Comments: A-7: ONE TIME DISPOSAL OF EXPIRED/UNUSED CHEMICALS A-8: ETHYL ETHER  
Waste Sequence Number: 3497707  
Sequence Number: 1

Comments: A-7: ONE TIME DISPOSAL A-8: METHANOL, FORMALDEHYDE  
Waste Sequence Number: 3497712  
Sequence Number: 1

Comments: A-7: ONE TIME DISPOSAL A-8: TOLUENE DIISOCYANATE  
Waste Sequence Number: 3497713  
Sequence Number: 1

Comments: A-3: D009, D010, D011, D018, D022, D035, D039, D040, U075, U121, U226,  
U228, U411 A-7: ONE TIME DISPOSAL A-8: PETROLEUM DISTILLATE AEROSOL  
CARRIER, AND OTHER ORGANICS

Waste Sequence Number: 3497723  
Sequence Number: 1

Comments: A7: INTERMITTENT PROCESS  
Waste Sequence Number: 3498452  
Sequence Number: 1

Comments: A7: ONE TIME PROCESS A8: BROMO-3-CHLORO-5,5-DIMETHYLHYDANTOIN  
Waste Sequence Number: 3498585  
Sequence Number: 1

Comments: A7: ONE TIME DISPOSAL  
Waste Sequence Number: 3498595  
Sequence Number: 1

Comments: A7: INTERMITTENT DISPOSAL  
Waste Sequence Number: 3498606  
Sequence Number: 1

Comments: A-7: INTERMITTENT PROCESS  
Waste Sequence Number: 3485556  
Sequence Number: 1

Map ID  
Direction  
Distance  
Elevation

MAP FINDINGS

Site

Database(s)

EDR ID Number  
EPA ID Number

**WEYERHAEUSER TECHNOLOGY CENTER (Continued)**

**1000706773**

Waste Stream EPA Code:  
CORB Waste Sequence Number: 163517  
Waste Sequence Number: 3498585  
Sequence Number: 8257673  
WCDA Code: D001

Waste Sequence Number: 3498452  
Sequence Number: 8255780  
WCDA Code: D001

Waste Sequence Number: 3498452  
Sequence Number: 8255781  
WCDA Code: D011

Waste Sequence Number: 3485555  
Sequence Number: 8245573  
WCDA Code: D001

Waste Sequence Number: 3485555  
Sequence Number: 8245574  
WCDA Code: D002

Waste Sequence Number: 3485556  
Sequence Number: 8246398  
WCDA Code: D001

Waste Sequence Number: 3485556  
Sequence Number: 8246401  
WCDA Code: D022

Waste Sequence Number: 3485556  
Sequence Number: 8246399  
WCDA Code: F003

Waste Sequence Number: 3485556  
Sequence Number: 8246400  
WCDA Code: F005

Waste Sequence Number: 3485556  
Sequence Number: 8246403  
WCDA Code: U002

Waste Sequence Number: 3485556  
Sequence Number: 8246402  
WCDA Code: U154

Waste Stream Source Code:  
CORB Waste Sequence Number: 163517  
Waste Sequence Number: 3485560  
Sequence Number: 1  
WCDD Code: G06

Waste Sequence Number: 3485555  
Sequence Number: 1  
WCDD Code: G11



Map ID  
Direction  
Distance  
Elevation

MAP FINDINGS

Site

Database(s)

EDR ID Number  
EPA ID Number

**WEYERHAEUSER TECHNOLOGY CENTER (Continued)**

**1000706773**

Waste Sequence Number: 3497584  
Sequence Number: 1  
WCDD Code: G11

Waste Sequence Number: 3497716  
Sequence Number: 1  
WCDD Code: G15

Waste Sequence Number: 3485556  
Sequence Number: 1  
WCDD Code: G19

Waste Sequence Number: 3485557  
Sequence Number: 1  
WCDD Code: G19

Waste Sequence Number: 3498606  
Sequence Number: 1  
WCDD Code: G19

Waste Sequence Number: 3497712  
Sequence Number: 1  
WCDD Code: G19

Waste Sequence Number: 3497713  
Sequence Number: 1  
WCDD Code: G19

Waste Sequence Number: 3497723  
Sequence Number: 1  
WCDD Code: G19

Waste Sequence Number: 3498452  
Sequence Number: 1  
WCDD Code: G19

Name: WEYERHAEUSER TECHNOLOGY CENTER  
Address: 32901 WEYERHAEUSER WAY S  
City,State,Zip: FEDERAL WAY, WA 98001  
Facility Address 2: Not reported  
Facility ID: 77352435  
EPA ID: WAD980738033  
NAICS: 541990  
State Waste Code Desc: WP01,WT02,WSC2,WT01,WP02  
Federal Waste Code Desc: D001,D002,D003  
Form Comm: Not reported  
Data Year: 2017  
Permit by Rule: False  
Mailing Address 2: SUITE 102  
Treatment by Generator: False  
Mixed Radioactive Waste: False  
Importer of Hazardous Waste: False  
Immediate Recycler: False  
Treatment/Storage/Disposal/Recycling Facility: False  
Generator of Dangerous Fuel Waste: False  
Generator Marketing to Burner: False

Map ID  
Direction  
Distance  
Elevation

MAP FINDINGS

Site

Database(s)

EDR ID Number  
EPA ID Number

**WEYERHAEUSER TECHNOLOGY CENTER (Continued)**

**1000706773**

Other Marketers (i.e., blender, distributor, etc.):	False
Utility Boiler Burner:	False
Industry Boiler Burner:	False
Industrial Furnace:	False
Smelter Defferal:	False
Universal Waste:	Not reported
Off-Specification:	Not reported
LN Address 2:	SUITE 200
Tax Reg #:	278012337
Business Type:	Not reported
Mail Name:	Not reported
Mailing Address:	32901 WEYERHAEUSER WY S
Mailing City,State,Zip:	FEDERAL WAY, WA 98063
Legal Organization Name:	FEDERAL WAY CAMPUS LLC
Legal Organization Type:	Private
Legal Contact:	Not reported
Legal Address:	4020 KINROSS LAKES PWY
Legal Address 2:	SUITE 200
Legal City,State,Zip:	RICHFIELD, OH 44286
Legal Phone Number:	(562)803-4761
Legal Effective Date:	02/09/2016
Land Organization Name:	FEDERAL WAY CAMPUS LLC
Land Organization Type:	Private
Land Contact:	Not reported
Land Address:	4020 KINROSS LAKES PWY
Land City,State,Zip:	RICHFIELD, OH 44286
Land Phone Number:	(562)803-4761
Operator Organization Name:	Weyerhaeuser Company
Operator Organization Type:	Private
Operator:	Not reported
Operator Address:	32901 Weyerhaeuser WY S
Operator Address 2:	SUITE 102
Operator City,State,Zip:	FEDERAL WAY, WA 98001
Operator Phone Number:	(253)924-6893
Operator Effective Date:	02/09/2016
Site Contact:	Not reported
Site Contact Address:	Not reported
Contact City,State,Zip:	Not reported
Site Contact Phone Number:	Not reported
Site Contact Email:	Not reported
Gen Status Code:	LQG
Monthly Generation:	True
Batch Generation:	False
One Time Generation:	False
Transport Own Waste:	False
Tranports Other Waste:	False
Recycler Onsite:	False
Transfer Facility:	False
Other Exemption:	Not reported
UW Battery Gen:	False
Used Oil Transporter:	False
Used Oil Transfer Facility:	False
Used Oil Processor:	False
Used Oil Refiner:	False
Used Oil Fuel Marketer Directs Shipments:	False
Used Oil Fuel Marketer Meets Specs:	False
Site Contact Address 2:	Not reported

Map ID  
Direction  
Distance  
Elevation

MAP FINDINGS

Site

Database(s)

EDR ID Number  
EPA ID Number

**WEYERHAEUSER TECHNOLOGY CENTER (Continued)**

**1000706773**

SIC Code:	Not reported
CRK Number:	Not reported
Active:	Not reported
CAS Number:	Not reported
Chemical Name:	Not reported
EHS:	Not reported
EHS CAS Number:	Not reported
EHS Name:	Not reported
Waste Stream Generated:	
Waste Managed Off Site:	Y
State Only Waste Code 1:	Not reported
State Only Waste Code 2:	Not reported
Report Managed On Site:	0
KG Managed On Site:	0
Generator Treatment Code:	Not reported
Permit By Rule Code:	Not reported
WCDE Residence Code:	Not reported
WCDH Origin Code:	1
WCDE On Site Code:	Not reported
WCDB Code:	W001
Description:	OXIDIZING LIQUID LABPACKS
CORb Sequence Number:	163517
Sequence Number:	3498452
Mixed Radioactive Flag:	False
Designation Code:	D
Reported Quantity:	75
Quantity Unit:	LB
Kilograms Quantity:	34.0200005
Density Number:	0
Density Quantity:	Not reported
Waste Managed Off Site:	Y
State Only Waste Code 1:	WSC2
State Only Waste Code 2:	Not reported
Report Managed On Site:	0
KG Managed On Site:	0
Generator Treatment Code:	Not reported
Permit By Rule Code:	Not reported
WCDE Residence Code:	Not reported
WCDH Origin Code:	1
WCDE On Site Code:	Not reported
WCDB Code:	W319
Description:	OXIDIZING CORROSIVE SOLID
CORb Sequence Number:	163517
Sequence Number:	3498585
Mixed Radioactive Flag:	False
Designation Code:	D
Reported Quantity:	50
Quantity Unit:	LB
Kilograms Quantity:	22.6800003
Density Number:	0
Density Quantity:	Not reported
Waste Managed Off Site:	Y
State Only Waste Code 1:	WT01
State Only Waste Code 2:	Not reported
Report Managed On Site:	0

Map ID  
Direction  
Distance  
Elevation

MAP FINDINGS

Site

Database(s)

EDR ID Number  
EPA ID Number

**WEYERHAEUSER TECHNOLOGY CENTER (Continued)**

**1000706773**

KG Managed On Site:	0
Generator Treatment Code:	Not reported
Permit By Rule Code:	Not reported
WCDE Residence Code:	Not reported
WCDH Origin Code:	1
WCDE On Site Code:	Not reported
WCDB Code:	W001
Description:	SELENATE
CORb Sequence Number:	163517
Sequence Number:	3498595
Mixed Radioactive Flag:	False
Designation Code:	E
Reported Quantity:	1
Quantity Unit:	LB
Kilograms Quantity:	0.45360000
Density Number:	0
Density Quantity:	Not reported
Waste Managed Off Site:	Y
State Only Waste Code 1:	WT02
State Only Waste Code 2:	Not reported
Report Managed On Site:	0
KG Managed On Site:	0
Generator Treatment Code:	Not reported
Permit By Rule Code:	Not reported
WCDE Residence Code:	Not reported
WCDH Origin Code:	1
WCDE On Site Code:	Not reported
WCDB Code:	W001
Description:	WA TOXIC ONLY LABPACKS
CORb Sequence Number:	163517
Sequence Number:	3498606
Mixed Radioactive Flag:	False
Designation Code:	D
Reported Quantity:	350
Quantity Unit:	LB
Kilograms Quantity:	158.760002
Density Number:	0
Density Quantity:	Not reported
Waste Managed Off Site:	Y
State Only Waste Code 1:	WT02
State Only Waste Code 2:	Not reported
Report Managed On Site:	0
KG Managed On Site:	0
Generator Treatment Code:	Not reported
Permit By Rule Code:	Not reported
WCDE Residence Code:	Not reported
WCDH Origin Code:	1
WCDE On Site Code:	Not reported
WCDB Code:	W801
Description:	Aerosols consolidation
CORb Sequence Number:	163517
Sequence Number:	3485555
Mixed Radioactive Flag:	False
Designation Code:	D
Reported Quantity:	145

Map ID  
Direction  
Distance  
Elevation

MAP FINDINGS

Site

Database(s)

EDR ID Number  
EPA ID Number

**WEYERHAEUSER TECHNOLOGY CENTER (Continued)**

**1000706773**

Quantity Unit: LB  
Kilograms Quantity: 65.7720011  
Density Number: 0  
Density Quantity: Not reported

Waste Managed Off Site: Y  
State Only Waste Code 1: Not reported  
State Only Waste Code 2: Not reported  
Report Managed On Site: 0  
KG Managed On Site: 0  
Generator Treatment Code: Not reported  
Permit By Rule Code: Not reported  
WCDE Residence Code: Not reported  
WCDH Origin Code: 1  
WCDE On Site Code: Not reported  
WCDB Code: W001  
Description: LABPACK WASTE FLAMMABLE LIQUIDS  
CORb Sequence Number: 163517  
Sequence Number: 3485556  
Mixed Radioactive Flag: False  
Designation Code: D  
Reported Quantity: 1394  
Quantity Unit: LB  
Kilograms Quantity: 632.318410  
Density Number: 0  
Density Quantity: Not reported

Waste Managed Off Site: Y  
State Only Waste Code 1: WT02  
State Only Waste Code 2: Not reported  
Report Managed On Site: 0  
KG Managed On Site: 0  
Generator Treatment Code: Not reported  
Permit By Rule Code: Not reported  
WCDE Residence Code: Not reported  
WCDH Origin Code: 1  
WCDE On Site Code: Not reported  
WCDB Code: W001  
Description: NON-RCRA LABPACK LIQUID/CLASS 9  
CORb Sequence Number: 163517  
Sequence Number: 3485557  
Mixed Radioactive Flag: False  
Designation Code: D  
Reported Quantity: 1371  
Quantity Unit: LB  
Kilograms Quantity: 621.885610  
Density Number: 0  
Density Quantity: Not reported

Waste Managed Off Site: Y  
State Only Waste Code 1: Not reported  
State Only Waste Code 2: Not reported  
Report Managed On Site: 0  
KG Managed On Site: 0  
Generator Treatment Code: Not reported  
Permit By Rule Code: Not reported  
WCDE Residence Code: Not reported

Map ID  
Direction  
Distance  
Elevation

MAP FINDINGS

Site

Database(s)

EDR ID Number  
EPA ID Number

**WEYERHAEUSER TECHNOLOGY CENTER (Continued)**

**1000706773**

WCDH Origin Code:	1
WCDE On Site Code:	Not reported
WCDB Code:	W001
Description:	FLAMMABLE SOLIDS LABPACK
CORb Sequence Number:	163517
Sequence Number:	3485559
Mixed Radioactive Flag:	False
Designation Code:	D
Reported Quantity:	10
Quantity Unit:	LB
Kilograms Quantity:	4.53600007
Density Number:	0
Density Quantity:	Not reported
Waste Managed Off Site:	Y
State Only Waste Code 1:	Not reported
State Only Waste Code 2:	Not reported
Report Managed On Site:	0
KG Managed On Site:	0
Generator Treatment Code:	Not reported
Permit By Rule Code:	Not reported
WCDE Residence Code:	Not reported
WCDH Origin Code:	1
WCDE On Site Code:	Not reported
WCDB Code:	W209
Description:	PAINT RELATED MATERIALS
CORb Sequence Number:	163517
Sequence Number:	3485560
Mixed Radioactive Flag:	False
Designation Code:	D
Reported Quantity:	25
Quantity Unit:	LB
Kilograms Quantity:	11.3400001
Density Number:	0
Density Quantity:	Not reported
Waste Managed Off Site:	Y
State Only Waste Code 1:	Not reported
State Only Waste Code 2:	Not reported
Report Managed On Site:	0
KG Managed On Site:	0
Generator Treatment Code:	Not reported
Permit By Rule Code:	Not reported
WCDE Residence Code:	Not reported
WCDH Origin Code:	1
WCDE On Site Code:	Not reported
WCDB Code:	W319
Description:	OXIDIZING SOLIDS
CORb Sequence Number:	163517
Sequence Number:	3485561
Mixed Radioactive Flag:	False
Designation Code:	D
Reported Quantity:	100
Quantity Unit:	LB
Kilograms Quantity:	45.3600007
Density Number:	0
Density Quantity:	Not reported

Map ID  
Direction  
Distance  
Elevation

MAP FINDINGS

Site

Database(s)

EDR ID Number  
EPA ID Number

**WEYERHAEUSER TECHNOLOGY CENTER (Continued)**

**1000706773**

Waste Managed Off Site: Y  
State Only Waste Code 1: WT02  
State Only Waste Code 2: Not reported  
Report Managed On Site: 0  
KG Managed On Site: 0  
Generator Treatment Code: Not reported  
Permit By Rule Code: Not reported  
WCDE Residence Code: Not reported  
WCDH Origin Code: 1  
WCDE On Site Code: Not reported  
WCDB Code: W001  
Description: ORGANIC TOXIC LIQUID LABPACKS  
CORB Sequence Number: 163517  
Sequence Number: 3485562  
Mixed Radioactive Flag: False  
Designation Code: D  
Reported Quantity: 380  
Quantity Unit: LB  
Kilograms Quantity: 172.368002  
Density Number: 0  
Density Quantity: Not reported

**Shipments Sent:**

CORB Waste Sequence Number: 163517  
Waste Sequence Number: 3485555  
Sequence Number: 2105019  
Shipment Date: 2017-04-14 00:00:00  
Manifest Document ID: 000161835DAT  
Reported Quantity: 75  
Unit of Measure: LB  
Kilograms Quantity: 34.0200005  
Receiving EPAID: WAD991281767

Waste Sequence Number: 3485555  
Sequence Number: 2105020  
Shipment Date: 2017-11-03 00:00:00  
Manifest Document ID: 000189233DAT  
Reported Quantity: 30  
Unit of Measure: LB  
Kilograms Quantity: 13.6080002  
Receiving EPAID: WAD020257945

Waste Sequence Number: 3485555  
Sequence Number: 2105021  
Shipment Date: 2017-11-28 00:00:00  
Manifest Document ID: 000190287DAT  
Reported Quantity: 30  
Unit of Measure: LB  
Kilograms Quantity: 13.6080002  
Receiving EPAID: WAD020257945

Waste Sequence Number: 3485555  
Sequence Number: 2105022  
Shipment Date: 2017-12-15 00:00:00  
Manifest Document ID: 000197010DAT  
Reported Quantity: 10  
Unit of Measure: LB

Map ID  
Direction  
Distance  
Elevation

MAP FINDINGS

Site

Database(s)

EDR ID Number  
EPA ID Number

**WEYERHAEUSER TECHNOLOGY CENTER (Continued)**

**1000706773**

Kilograms Quantity: 4.53600007  
Receiving EPAID: WAD020257945

Waste Sequence Number: 3485556  
Sequence Number: 2105102  
Shipment Date: 2017-01-13 00:00:00  
Manifest Document ID: 000162805DAT  
Reported Quantity: 554  
Unit of Measure: LB  
Kilograms Quantity: 251.294404  
Receiving EPAID: WAD991281767

Waste Sequence Number: 3485556  
Sequence Number: 2105103  
Shipment Date: 2017-04-14 00:00:00  
Manifest Document ID: 000161836DAT  
Reported Quantity: 40  
Unit of Measure: LB  
Kilograms Quantity: 18.1440003  
Receiving EPAID: WAD991281767

Waste Sequence Number: 3485556  
Sequence Number: 2105104  
Shipment Date: 2017-04-14 00:00:00  
Manifest Document ID: 000161837DAT  
Reported Quantity: 200  
Unit of Measure: LB  
Kilograms Quantity: 90.7200015  
Receiving EPAID: WAD991281767

Waste Sequence Number: 3485556  
Sequence Number: 2105105  
Shipment Date: 2017-06-30 00:00:00  
Manifest Document ID: 000174393DAT  
Reported Quantity: 75  
Unit of Measure: LB  
Kilograms Quantity: 34.0200005  
Receiving EPAID: WAD020257945

Waste Sequence Number: 3485556  
Sequence Number: 2105106  
Shipment Date: 2017-06-30 00:00:00  
Manifest Document ID: 000174396DAT  
Reported Quantity: 75  
Unit of Measure: LB  
Kilograms Quantity: 34.0200005  
Receiving EPAID: WAD020257945

Waste Sequence Number: 3485556  
Sequence Number: 2105107  
Shipment Date: 2017-11-03 00:00:00  
Manifest Document ID: 000189233DAT  
Reported Quantity: 100  
Unit of Measure: LB  
Kilograms Quantity: 45.3600007  
Receiving EPAID: WAD020257945



Map ID  
Direction  
Distance  
Elevation

MAP FINDINGS

Site

Database(s)

EDR ID Number  
EPA ID Number

**WEYERHAEUSER TECHNOLOGY CENTER (Continued)**

**1000706773**

Waste Sequence Number: 3485556  
Sequence Number: 2105108  
Shipment Date: 2017-11-28 00:00:00  
Manifest Document ID: 000190287DAT  
Reported Quantity: 350  
Unit of Measure: LB  
Kilograms Quantity: 158.760002  
Receiving EPAID: WAD020257945

Waste Stream Off Site Mgmt:  
Waste CORB Sequence Number: 163517  
Waste Sequence Number: 3485557  
Sequence Number: 960759  
Received EPAID: WAD020257945  
Managed Quantity: 821  
Kilogram Quantity: 372.405606  
Recycled Percentage: 0  
Waste Management System Code: H141

Waste Sequence Number: 3485557  
Sequence Number: 960760  
Received EPAID: WAD991281767  
Managed Quantity: 550  
Kilogram Quantity: 249.480004  
Recycled Percentage: 0  
Waste Management System Code: H141

Waste Sequence Number: 3485559  
Sequence Number: 960699  
Received EPAID: WAD020257945  
Managed Quantity: 10  
Kilogram Quantity: 4.53600007  
Recycled Percentage: 0  
Waste Management System Code: H141

Waste Sequence Number: 3485560  
Sequence Number: 960662  
Received EPAID: WAD020257945  
Managed Quantity: 25  
Kilogram Quantity: 11.3400001  
Recycled Percentage: 0  
Waste Management System Code: H061

Waste Sequence Number: 3485566  
Sequence Number: 960703  
Received EPAID: WAD020257945  
Managed Quantity: 150  
Kilogram Quantity: 68.0400011  
Recycled Percentage: 0  
Waste Management System Code: H141

Waste Sequence Number: 3485577  
Sequence Number: 961956  
Received EPAID: WAD020257945  
Managed Quantity: 10  
Kilogram Quantity: 4.53600007  
Recycled Percentage: 0

Map ID  
Direction  
Distance  
Elevation

MAP FINDINGS

Site

Database(s)

EDR ID Number  
EPA ID Number

**WEYERHAEUSER TECHNOLOGY CENTER (Continued)**

**1000706773**

Waste Management System Code: H141  
  
Waste Sequence Number: 3485590  
Sequence Number: 961661  
Received EPAID: WAD020257945  
Managed Quantity: 178  
Kilogram Quantity: 80.7408013  
Recycled Percentage: 0  
Waste Management System Code: H141

Waste Sequence Number: 3485590  
Sequence Number: 961662  
Received EPAID: WAD991281767  
Managed Quantity: 50  
Kilogram Quantity: 22.6800003  
Recycled Percentage: 0  
Waste Management System Code: H141

Waste Sequence Number: 3485600  
Sequence Number: 961962  
Received EPAID: WAD020257945  
Managed Quantity: 30  
Kilogram Quantity: 13.6080002  
Recycled Percentage: 0  
Waste Management System Code: H141

Waste Sequence Number: 3485601  
Sequence Number: 961703  
Received EPAID: WAD020257945  
Managed Quantity: 125  
Kilogram Quantity: 56.7000009  
Recycled Percentage: 0  
Waste Management System Code: H141

Waste Sequence Number: 3485601  
Sequence Number: 961704  
Received EPAID: WAD991281767  
Managed Quantity: 12  
Kilogram Quantity: 5.44320009  
Recycled Percentage: 0  
Waste Management System Code: H141

Waste Stream Comments:  
CORB Waste Sequence Number: 163517  
Comments: A7: INTERMITTENT PROCESS  
Waste Sequence Number: 3485612  
Sequence Number: 1

Comments: A7: INTERMITTENT PROCESS  
Waste Sequence Number: 3485614  
Sequence Number: 1

Comments: A-7: ONE TIME DISPOSAL OF EXPIRED/UNUSED CHEMICALS A-8: ETHYL ETHER  
Waste Sequence Number: 3497707  
Sequence Number: 1

Comments: A-7: ONE TIME DISPOSAL A-8: METHANOL, FORMALDEHYDE

Map ID  
Direction  
Distance  
Elevation

MAP FINDINGS

Site

Database(s)

EDR ID Number  
EPA ID Number

**WEYERHAEUSER TECHNOLOGY CENTER (Continued)**

**1000706773**

Waste Sequence Number: 3497712  
Sequence Number: 1

Comments: A-7: ONE TIME DISPOSAL A-8: TOLUENE DIISOCYANATE  
Waste Sequence Number: 3497713  
Sequence Number: 1

Comments: A-3: D009, D010, D011, D018, D022, D035, D039, D040, U075, U121, U226, U228, U411 A-7: ONE TIME DISPOSAL A-8: PETROLEUM DISTILLATE AEROSOL CARRIER, AND OTHER ORGANICS  
Waste Sequence Number: 3497723  
Sequence Number: 1

Comments: A7: INTERMITTENT PROCESS  
Waste Sequence Number: 3498452  
Sequence Number: 1

Comments: A7: ONE TIME PROCESS A8: BROMO-3-CHLORO-5,5-DIMETHYLHYDANTOIN  
Waste Sequence Number: 3498585  
Sequence Number: 1

Comments: A7: ONE TIME DISPOSAL  
Waste Sequence Number: 3498595  
Sequence Number: 1

Comments: A7: INTERMITTENT DISPOSAL  
Waste Sequence Number: 3498606  
Sequence Number: 1

Comments: A-7: INTERMITTENT PROCESS  
Waste Sequence Number: 3485556  
Sequence Number: 1

Waste Stream EPA Code:  
CORB Waste Sequence Number: 163517  
Waste Sequence Number: 3498585  
Sequence Number: 8257673  
WCDA Code: D001

Waste Sequence Number: 3498452  
Sequence Number: 8255780  
WCDA Code: D001

Waste Sequence Number: 3498452  
Sequence Number: 8255781  
WCDA Code: D011

Waste Sequence Number: 3485555  
Sequence Number: 8245573  
WCDA Code: D001

Waste Sequence Number: 3485555  
Sequence Number: 8245574  
WCDA Code: D002

Waste Sequence Number: 3485556  
Sequence Number: 8246398

Map ID  
Direction  
Distance  
Elevation

MAP FINDINGS

Site

Database(s)

EDR ID Number  
EPA ID Number

**WEYERHAEUSER TECHNOLOGY CENTER (Continued)**

**1000706773**

WCDA Code: D001

Waste Sequence Number: 3485556  
Sequence Number: 8246401  
WCDA Code: D022

Waste Sequence Number: 3485556  
Sequence Number: 8246399  
WCDA Code: F003

Waste Sequence Number: 3485556  
Sequence Number: 8246400  
WCDA Code: F005

Waste Sequence Number: 3485556  
Sequence Number: 8246403  
WCDA Code: U002

Waste Sequence Number: 3485556  
Sequence Number: 8246402  
WCDA Code: U154

Waste Stream Source Code:  
CORB Waste Sequence Number: 163517  
Waste Sequence Number: 3485560  
Sequence Number: 1  
WCDD Code: G06

Waste Sequence Number: 3485555  
Sequence Number: 1  
WCDD Code: G11

Waste Sequence Number: 3497584  
Sequence Number: 1  
WCDD Code: G11

Waste Sequence Number: 3497716  
Sequence Number: 1  
WCDD Code: G15

Waste Sequence Number: 3485556  
Sequence Number: 1  
WCDD Code: G19

Waste Sequence Number: 3485557  
Sequence Number: 1  
WCDD Code: G19

Waste Sequence Number: 3498606  
Sequence Number: 1  
WCDD Code: G19

Waste Sequence Number: 3497712  
Sequence Number: 1  
WCDD Code: G19

Waste Sequence Number: 3497713

Map ID  
Direction  
Distance  
Elevation

MAP FINDINGS

Site

Database(s)

EDR ID Number  
EPA ID Number

**WEYERHAEUSER TECHNOLOGY CENTER (Continued)**

**1000706773**

Sequence Number: 1  
WCDD Code: G19

Waste Sequence Number: 3497723  
Sequence Number: 1  
WCDD Code: G19

Waste Sequence Number: 3498452  
Sequence Number: 1  
WCDD Code: G19

Name: WEYERHAEUSER TECHNOLOGY CENTER  
Address: 32901 WEYERHAEUSER WAY S  
City,State,Zip: FEDERAL WAY, WA 98003  
Facility Address 2: Not reported  
Facility ID: 77352435  
EPA ID: WAD980738033  
NAICS: 541990  
State Waste Code Desc: WT01,WT02,WP01,WP02,WSC2  
Federal Waste Code Desc: D001,D002,D003,D006,D007,D008,D009,D035,F002,F003,F005  
Form Comm: TBG-NEUTRALIZATION OF HIGH AND LOW PH WITH LESS THAN 5%ACID OR B  
Data Year: 2016  
Permit by Rule: False  
Mailing Address 2: SUITE 102  
Treatment by Generator: True  
Mixed Radioactive Waste: False  
Importer of Hazardous Waste: False  
Immediate Recycler: False  
Treatment/Storage/Disposal/Recycling Facility: False  
Generator of Dangerous Fuel Waste: False  
Generator Marketing to Burner: False  
Other Marketers (i.e., blender, distributor, etc.): False  
Utility Boiler Burner: False  
Industry Boiler Burner: False  
Industrial Furnace: False  
Smelter Defferal: False  
Universal Waste: Not reported  
Off-Specification: Not reported  
LN Address 2: SUITE 200  
Tax Reg #: 278012337  
Business Type: Wood Products R&D  
Mail Name: Weyerhaeuser Technology Center  
Mailing Address: 32901 WEYERHAEUSER WY S  
Mailing City,State,Zip: FEDERAL WAY, WA 98063-9777  
Legal Organization Name: FEDERAL WAY CAMPUS LLC  
Legal Organization Type: Private  
Legal Contact: Not reported  
Legal Address: 4020 KINROSS LAKES PWY  
Legal Address 2: SUITE 200  
Legal City,State,Zip: RICHFIELD, OH 44286  
Legal Phone Number: 562-803-4761  
Legal Effective Date: 02/09/2016  
Land Organization Name: FEDERAL WAY CAMPUS LLC  
Land Organization Type: Private  
Land Contact: Not reported  
Land Address: 4020 KINROSS LAKES PWY

Map ID  
Direction  
Distance  
Elevation

MAP FINDINGS

Site

Database(s)

EDR ID Number  
EPA ID Number

**WEYERHAEUSER TECHNOLOGY CENTER (Continued)**

**1000706773**

Land City,State,Zip: RICHFIELD, OH 44286  
Land Phone Number: 562-803-4761  
Operator Organization Name: Weyerhaeuser Company  
Operator Organization Type: Private  
Operator: ROD MICHAUD  
Operator Address: 32901 WYERHAEUSER WY S  
Operator Address 2: SUITE 102  
Operator City,State,Zip: FEDERAL WAY, WA 98001  
Operator Phone Number: (253)924-6893  
Operator Effective Date: 02/09/2016  
Site Contact: ANDY BYLIN  
Site Contact Address: 32901 WYERHAEUSER WY S  
Contact City,State,Zip: FEDERAL WAY, WA 98001  
Site Contact Phone Number: (253)924-6835  
Site Contact Email: ANDY.BYLIN@weyerhaeuser.com  
Gen Status Code: LQG  
Monthly Generation: False  
Batch Generation: True  
One Time Generation: False  
Transport Own Waste: False  
Tranports Other Waste: False  
Recycler Onsite: False  
Transfer Facility: False  
Other Exemption: Not reported  
UW Battery Gen: False  
Used Oil Transporter: False  
Used Oil Transfer Facility: False  
Used Oil Processor: False  
Used Oil Refiner: False  
Used Oil Fuel Marketer Directs Shipments: False  
Used Oil Fuel Marketer Meets Specs: False  
Site Contact Address 2: SUITE 102  
SIC Code: Not reported  
CRK Number: Not reported  
Active: Not reported  
CAS Number: Not reported  
Chemical Name: Not reported  
EHS: Not reported  
EHS CAS Number: Not reported  
EHS Name: Not reported  
Waste Stream Generated:  
Waste Managed Off Site: Y  
State Only Waste Code 1: WP01  
State Only Waste Code 2: WT02  
Report Managed On Site: 0  
KG Managed On Site: 0  
Generator Treatment Code: Not reported  
Permit By Rule Code: Not reported  
WCDE Residence Code: Not reported  
WCDH Origin Code: 1  
WCDE On Site Code: Not reported  
WCDB Code: W219  
Description: ANTIBLUE XP64  
CORb Sequence Number: 158541  
Sequence Number: 3423910  
Mixed Radioactive Flag: False  
Designation Code: E

Map ID  
Direction  
Distance  
Elevation

MAP FINDINGS

Site

Database(s)

EDR ID Number  
EPA ID Number

**WEYERHAEUSER TECHNOLOGY CENTER (Continued)**

**1000706773**

Reported Quantity:	45
Quantity Unit:	LB
Kilograms Quantity:	20.4120003
Density Number:	0
Density Quantity:	Not reported
Waste Managed Off Site:	Y
State Only Waste Code 1:	Not reported
State Only Waste Code 2:	Not reported
Report Managed On Site:	0
KG Managed On Site:	0
Generator Treatment Code:	Not reported
Permit By Rule Code:	Not reported
WCDE Residence Code:	Not reported
WCDH Origin Code:	1
WCDE On Site Code:	Not reported
WCDB Code:	W219
Description:	QNAP 5W COPPER NAPHTHENATE CONCENTRATE
CORb Sequence Number:	158541
Sequence Number:	3423912
Mixed Radioactive Flag:	False
Designation Code:	D
Reported Quantity:	45
Quantity Unit:	LB
Kilograms Quantity:	20.4120003
Density Number:	0
Density Quantity:	Not reported
Waste Managed Off Site:	Y
State Only Waste Code 1:	WSC2
State Only Waste Code 2:	Not reported
Report Managed On Site:	0
KG Managed On Site:	0
Generator Treatment Code:	Not reported
Permit By Rule Code:	Not reported
WCDE Residence Code:	Not reported
WCDH Origin Code:	1
WCDE On Site Code:	Not reported
WCDB Code:	W001
Description:	INORGANIC BASE LABPACK DRUM 6
CORb Sequence Number:	158541
Sequence Number:	3438909
Mixed Radioactive Flag:	False
Designation Code:	D
Reported Quantity:	100
Quantity Unit:	LB
Kilograms Quantity:	45.3600007
Density Number:	0
Density Quantity:	Not reported
Waste Managed Off Site:	Y
State Only Waste Code 1:	Not reported
State Only Waste Code 2:	Not reported
Report Managed On Site:	0
KG Managed On Site:	0
Generator Treatment Code:	Not reported
Permit By Rule Code:	Not reported

Map ID  
Direction  
Distance  
Elevation

MAP FINDINGS

Site

Database(s)

EDR ID Number  
EPA ID Number

WEYERHAEUSER TECHNOLOGY CENTER (Continued)

1000706773

WCDE Residence Code: Not reported  
WCDH Origin Code: 1  
WCDE On Site Code: Not reported  
WCDB Code: W001  
Description: ACIDIC FLAMMABLE LABPACK DRUM 7  
CORb Sequence Number: 158541  
Sequence Number: 3438911  
Mixed Radioactive Flag: False  
Designation Code: D  
Reported Quantity: 15  
Quantity Unit: LB  
Kilograms Quantity: 6.80400011  
Density Number: 0  
Density Quantity: Not reported

Waste Managed Off Site: Y  
State Only Waste Code 1: WSC2  
State Only Waste Code 2: Not reported  
Report Managed On Site: 0  
KG Managed On Site: 0  
Generator Treatment Code: Not reported  
Permit By Rule Code: Not reported  
WCDE Residence Code: Not reported  
WCDH Origin Code: 1  
WCDE On Site Code: Not reported  
WCDB Code: W001  
Description: DRUM 10 ORGANIC BASE LABPACK  
CORb Sequence Number: 158541  
Sequence Number: 3438916  
Mixed Radioactive Flag: False  
Designation Code: D  
Reported Quantity: 10  
Quantity Unit: LB  
Kilograms Quantity: 4.53600007  
Density Number: 0  
Density Quantity: Not reported

Waste Managed Off Site: Y  
State Only Waste Code 1: Not reported  
State Only Waste Code 2: Not reported  
Report Managed On Site: 0  
KG Managed On Site: 0  
Generator Treatment Code: Not reported  
Permit By Rule Code: Not reported  
WCDE Residence Code: Not reported  
WCDH Origin Code: 1  
WCDE On Site Code: Not reported  
WCDB Code: W001  
Description: DRUM 11 CYANIDE  
CORb Sequence Number: 158541  
Sequence Number: 3438918  
Mixed Radioactive Flag: False  
Designation Code: D  
Reported Quantity: 10  
Quantity Unit: LB  
Kilograms Quantity: 4.53600007  
Density Number: 0



Map ID  
Direction  
Distance  
Elevation

MAP FINDINGS

Site

Database(s)

EDR ID Number  
EPA ID Number

WEYERHAEUSER TECHNOLOGY CENTER (Continued)

1000706773

Density Quantity:	Not reported
Waste Managed Off Site:	Y
State Only Waste Code 1:	Not reported
State Only Waste Code 2:	Not reported
Report Managed On Site:	0
KG Managed On Site:	0
Generator Treatment Code:	Not reported
Permit By Rule Code:	Not reported
WCDE Residence Code:	Not reported
WCDH Origin Code:	1
WCDE On Site Code:	Not reported
WCDB Code:	W001
Description:	INORGANIC ACID LABPACK DRUM 201612-02
CORb Sequence Number:	158541
Sequence Number:	3439152
Mixed Radioactive Flag:	False
Designation Code:	D
Reported Quantity:	75
Quantity Unit:	LB
Kilograms Quantity:	34.0200005
Density Number:	0
Density Quantity:	Not reported
Waste Managed Off Site:	N
State Only Waste Code 1:	Not reported
State Only Waste Code 2:	Not reported
Report Managed On Site:	36.25
KG Managed On Site:	176.184906
Generator Treatment Code:	Not reported
Permit By Rule Code:	Not reported
WCDE Residence Code:	Not reported
WCDH Origin Code:	1
WCDE On Site Code:	H121
WCDB Code:	W110
Description:	SODIUM HYDROXIDE TREATED BY GENERATOR
CORb Sequence Number:	158541
Sequence Number:	3423921
Mixed Radioactive Flag:	False
Designation Code:	D
Reported Quantity:	36.25
Quantity Unit:	K
Kilograms Quantity:	36.25
Density Number:	0
Density Quantity:	Not reported
Waste Managed Off Site:	N
State Only Waste Code 1:	Not reported
State Only Waste Code 2:	Not reported
Report Managed On Site:	4
KG Managed On Site:	19.4410931
Generator Treatment Code:	Not reported
Permit By Rule Code:	Not reported
WCDE Residence Code:	Not reported
WCDH Origin Code:	1
WCDE On Site Code:	H121
WCDB Code:	W101

Map ID  
Direction  
Distance  
Elevation

MAP FINDINGS

Site

Database(s)

EDR ID Number  
EPA ID Number

WEYERHAEUSER TECHNOLOGY CENTER (Continued)

1000706773

Description: WEAK ClO2 TREATED WITH CAUSTIC  
CORb Sequence Number: 158541  
Sequence Number: 3423922  
Mixed Radioactive Flag: False  
Designation Code: D  
Reported Quantity: 4  
Quantity Unit: K  
Kilograms Quantity: 4  
Density Number: 0  
Density Quantity: Not reported

Waste Managed Off Site: Y  
State Only Waste Code 1: Not reported  
State Only Waste Code 2: Not reported  
Report Managed On Site: 0  
KG Managed On Site: 0  
Generator Treatment Code: Not reported  
Permit By Rule Code: Not reported  
WCDE Residence Code: Not reported  
WCDH Origin Code: 1  
WCDE On Site Code: Not reported  
WCDB Code: W001

Description: SODIUM SULFIDE DRUM 9 LABPACK  
CORb Sequence Number: 158541  
Sequence Number: 3438915  
Mixed Radioactive Flag: False  
Designation Code: D  
Reported Quantity: 5  
Quantity Unit: LB  
Kilograms Quantity: 2.26800003  
Density Number: 0  
Density Quantity: Not reported

Waste Managed Off Site: Y  
State Only Waste Code 1: Not reported  
State Only Waste Code 2: Not reported  
Report Managed On Site: 0  
KG Managed On Site: 0  
Generator Treatment Code: Not reported  
Permit By Rule Code: Not reported  
WCDE Residence Code: Not reported  
WCDH Origin Code: 1  
WCDE On Site Code: Not reported  
WCDB Code: W001

Description: DRUM 18 FLAMMABLE SOLIDS LABPACK  
CORb Sequence Number: 158541  
Sequence Number: 3438930  
Mixed Radioactive Flag: False  
Designation Code: D  
Reported Quantity: 10  
Quantity Unit: LB  
Kilograms Quantity: 4.53600007  
Density Number: 0  
Density Quantity: Not reported

Shipments Sent:  
CORB Waste Sequence Number: 158541

Map ID  
Direction  
Distance  
Elevation

MAP FINDINGS

Site

Database(s)

EDR ID Number  
EPA ID Number

**WEYERHAEUSER TECHNOLOGY CENTER (Continued)**

**1000706773**

Waste Sequence Number: 3420007  
Sequence Number: 2005008  
Shipment Date: 2016-06-06 00:00:00  
Manifest Document ID: 000136842DAT  
Reported Quantity: 250  
Unit of Measure: LB  
Kilograms Quantity: 113.400001  
Receiving EPAID: WAD991281767

Waste Sequence Number: 3416789  
Sequence Number: 1999909  
Shipment Date: 2016-01-04 00:00:00  
Manifest Document ID: 000127440DAT  
Reported Quantity: 200  
Unit of Measure: LB  
Kilograms Quantity: 90.7200015  
Receiving EPAID: WAD991281767

Waste Sequence Number: 3420676  
Sequence Number: 2006815  
Shipment Date: 2016-08-03 00:00:00  
Manifest Document ID: 000149260DAT  
Reported Quantity: 250  
Unit of Measure: LB  
Kilograms Quantity: 113.400001  
Receiving EPAID: WAD991281767

Waste Sequence Number: 3438896  
Sequence Number: 2021016  
Shipment Date: 2016-11-18 00:00:00  
Manifest Document ID: 000155857DAT  
Reported Quantity: 150  
Unit of Measure: LB  
Kilograms Quantity: 68.0400011  
Receiving EPAID: WAD991281767

Waste Sequence Number: 3420007  
Sequence Number: 2005007  
Shipment Date: 2016-03-22 00:00:00  
Manifest Document ID: 000133910DAT  
Reported Quantity: 150  
Unit of Measure: LB  
Kilograms Quantity: 68.0400011  
Receiving EPAID: WAD991281767

Waste Sequence Number: 3438909  
Sequence Number: 2021030  
Shipment Date: 2016-11-18 00:00:00  
Manifest Document ID: 000155857DAT  
Reported Quantity: 100  
Unit of Measure: LB  
Kilograms Quantity: 45.3600007  
Receiving EPAID: WAD991281767

Waste Sequence Number: 3439166  
Sequence Number: 2021591  
Shipment Date: 2016-01-04 00:00:00

Map ID  
Direction  
Distance  
Elevation

MAP FINDINGS

Site

Database(s)

EDR ID Number  
EPA ID Number

**WEYERHAEUSER TECHNOLOGY CENTER (Continued)**

**1000706773**

Mainfest Document ID: 000127440DAT  
Reported Quantity: 200  
Unit of Measure: LB  
Kilograms Quantity: 90.7200015  
Receiving EPAID: WAD991281767

Waste Sequence Number: 3439169  
Sequence Number: 2021598  
Shipment Date: 2016-08-26 00:00:00  
Mainfest Document ID: 000149448DAT  
Reported Quantity: 208  
Unit of Measure: LB  
Kilograms Quantity: 94.3488016  
Receiving EPAID: WAD991281767

Waste Sequence Number: 3416759  
Sequence Number: 1999820  
Shipment Date: 2016-01-04 00:00:00  
Mainfest Document ID: 000127440DAT  
Reported Quantity: 250  
Unit of Measure: LB  
Kilograms Quantity: 113.400001  
Receiving EPAID: WAD991281767

Waste Sequence Number: 3416791  
Sequence Number: 1999919  
Shipment Date: 2016-12-02 00:00:00  
Mainfest Document ID: 000099541DAT  
Reported Quantity: 250  
Unit of Measure: LB  
Kilograms Quantity: 113.400001  
Receiving EPAID: WAD991281767

Waste Sequence Number: 3438908  
Sequence Number: 2021029  
Shipment Date: 2016-11-18 00:00:00  
Mainfest Document ID: 000155857DAT  
Reported Quantity: 250  
Unit of Measure: LB  
Kilograms Quantity: 113.400001  
Receiving EPAID: WAD991281767

Waste Stream Off Site Mgmt:  
Waste CORB Sequence Number: 158541  
Waste Sequence Number: 3416789  
Sequence Number: 909898  
Received EPAID: WAD991281767  
Managed Quantity: 200  
Kilogram Quantity: 90.7200015  
Recycled Percentage: 0  
Waste Management System Code: H141

Waste Sequence Number: 3420519  
Sequence Number: 913050  
Received EPAID: WAD991281767  
Managed Quantity: 500  
Kilogram Quantity: 226.800003

Map ID  
Direction  
Distance  
Elevation

MAP FINDINGS

Site

Database(s)

EDR ID Number  
EPA ID Number

**WEYERHAEUSER TECHNOLOGY CENTER (Continued)**

**1000706773**

Recycled Percentage: 0  
Waste Management System Code: H141

Waste Sequence Number: 3420676  
Sequence Number: 913131  
Received EPAID: WAD991281767  
Managed Quantity: 250  
Kilogram Quantity: 113.400001  
Recycled Percentage: Not reported  
Waste Management System Code: H141

Waste Sequence Number: 3423909  
Sequence Number: 917082  
Received EPAID: WAD991281767  
Managed Quantity: 400  
Kilogram Quantity: 181.440003  
Recycled Percentage: 0  
Waste Management System Code: H141

Waste Sequence Number: 3423920  
Sequence Number: 917092  
Received EPAID: WAD991281767  
Managed Quantity: 300  
Kilogram Quantity: 136.080002  
Recycled Percentage: 0  
Waste Management System Code: H141

Waste Sequence Number: 3438928  
Sequence Number: 920268  
Received EPAID: WAD991281767  
Managed Quantity: 10  
Kilogram Quantity: 4.53600007  
Recycled Percentage: 0  
Waste Management System Code: H141

Waste Sequence Number: 3439153  
Sequence Number: 920537  
Received EPAID: WAD991281767  
Managed Quantity: 25  
Kilogram Quantity: 11.3400001  
Recycled Percentage: 0  
Waste Management System Code: H141

Waste Sequence Number: 3439160  
Sequence Number: 920545  
Received EPAID: WAD991281767  
Managed Quantity: 25  
Kilogram Quantity: 11.3400001  
Recycled Percentage: 0  
Waste Management System Code: H141

Waste Sequence Number: 3420007  
Sequence Number: 912443  
Received EPAID: WAD991281767  
Managed Quantity: 1000  
Kilogram Quantity: 453.600007  
Recycled Percentage: 0

Map ID  
Direction  
Distance  
Elevation

MAP FINDINGS

Site

Database(s)

EDR ID Number  
EPA ID Number

WEYERHAEUSER TECHNOLOGY CENTER (Continued)

1000706773

Waste Management System Code: H141

Waste Sequence Number: 3420684  
Sequence Number: 913171  
Received EPAID: WAD991281767  
Managed Quantity: 5  
Kilogram Quantity: 2.26800003  
Recycled Percentage: 0  
Waste Management System Code: H141

Waste Sequence Number: 3423862  
Sequence Number: 917026  
Received EPAID: WAD991281767  
Managed Quantity: 5  
Kilogram Quantity: 2.26800003  
Recycled Percentage: 0  
Waste Management System Code: H141

Waste Stream Comments:

CORB Waste Sequence Number: 158541

Comments: A7: INTERMITTENT PROCESS

Waste Sequence Number: 3423862  
Sequence Number: 1

Comments: A7: INTERMITTENT PROCESS A8: METHYL MERCAPTAN, HYDROGEN SULFIDE, BALANCE INERT SOLUTION

Waste Sequence Number: 3423863  
Sequence Number: 1

Comments: A7: INTERMITTENT PROCESS A8: VIALS OF METHYL MERCAPTAN, HYDROGEN SULFIDE, BALANCE INERT SOLUTION

Waste Sequence Number: 3423865  
Sequence Number: 1

Comments: A7: INTERMITTENT PROCESS A8: COPPER NAPHTHENATE/ DIESEL FUEL SOLUTION

Waste Sequence Number: 3423868  
Sequence Number: 1

Comments: A7: INTERMITTENT PROCESS

Waste Sequence Number: 3423909  
Sequence Number: 1

Comments: A7: ONE TIME DISPOSAL A8: BENZALKONIUM CHLORIDE SOLUTION

Waste Sequence Number: 3423910  
Sequence Number: 1

Comments: A7: INTERMITTENT PROCESS A8: COPPER NAPHTHENATE

Waste Sequence Number: 3423911  
Sequence Number: 1

Comments: A7: INTERMITTENT PROCESS A8: COPPER NAPHTHENATE SOLUTION

Waste Sequence Number: 3423912  
Sequence Number: 1

Comments: A7: INTERMITTENT PROCESS A8: DIMETHYL ACETAMIDE

Waste Sequence Number: 3423914  
Sequence Number: 1

Map ID  
Direction  
Distance  
Elevation

MAP FINDINGS

Site

Database(s)

EDR ID Number  
EPA ID Number

**WEYERHAEUSER TECHNOLOGY CENTER (Continued)**

**1000706773**

Comments: A7: INTERMITTENT PROCESS A8: DIOXIN IN SOIL  
Waste Sequence Number: 3423915  
Sequence Number: 1

Comments: A7: ONE TIME DISPOSAL  
Waste Sequence Number: 3423916  
Sequence Number: 1

Waste Stream EPA Code:  
CORB Waste Sequence Number: 158541  
Waste Sequence Number: 3420022  
Sequence Number: 8044009  
WCDA Code: D003

Waste Sequence Number: 3420684  
Sequence Number: 8044107  
WCDA Code: D003

Waste Sequence Number: 3419967  
Sequence Number: 8043825  
WCDA Code: D001

Waste Sequence Number: 3419967  
Sequence Number: 8043826  
WCDA Code: D002

Waste Sequence Number: 3419967  
Sequence Number: 8043827  
WCDA Code: D003

Waste Sequence Number: 3419967  
Sequence Number: 8043828  
WCDA Code: D004

Waste Sequence Number: 3419967  
Sequence Number: 8043829  
WCDA Code: D006

Waste Sequence Number: 3419967  
Sequence Number: 8043830  
WCDA Code: D007

Waste Sequence Number: 3420007  
Sequence Number: 8043955  
WCDA Code: D001

Waste Sequence Number: 3420007  
Sequence Number: 8043956  
WCDA Code: D002

Waste Sequence Number: 3420007  
Sequence Number: 8043957  
WCDA Code: D003

Waste Stream Source Code:  
CORB Waste Sequence Number: 158541

Map ID  
Direction  
Distance  
Elevation

MAP FINDINGS

Site

Database(s)

EDR ID Number  
EPA ID Number

**WEYERHAEUSER TECHNOLOGY CENTER (Continued)**

**1000706773**

Waste Sequence Number: 3420519  
Sequence Number: 1  
WCDD Code: G11

Waste Sequence Number: 3423913  
Sequence Number: 1  
WCDD Code: G11

Waste Sequence Number: 3416727  
Sequence Number: 1  
WCDD Code: G11

Waste Sequence Number: 3416759  
Sequence Number: 1  
WCDD Code: G19

Waste Sequence Number: 3416789  
Sequence Number: 1  
WCDD Code: G19

Waste Sequence Number: 3416791  
Sequence Number: 1  
WCDD Code: G19

Waste Sequence Number: 3419887  
Sequence Number: 1  
WCDD Code: G19

Waste Sequence Number: 3419967  
Sequence Number: 1  
WCDD Code: G19

Waste Sequence Number: 3420007  
Sequence Number: 1  
WCDD Code: G19

Waste Sequence Number: 3420022  
Sequence Number: 1  
WCDD Code: G19

Waste Sequence Number: 3420684  
Sequence Number: 1  
WCDD Code: G19

Name: WEYERHAEUSER TECHNOLOGY CENTER  
Address: 32901 WEYERHAEUSER WAY S  
City, State, Zip: FEDERAL WAY, WA 98003  
Facility Address 2: Not reported  
Facility ID: 77352435  
EPA ID: WAD980738033  
NAICS: 541990  
State Waste Code Desc: WT02,WSC2  
Federal Waste Code Desc: D001,D002,D003,F003,F005  
Form Comm: TBG - NEUTRALIZATION OF HIGH AND LOW pH SOLUTIONS WITH LESS THAN  
ACID OR BASE  
Data Year: 2015



Map ID  
Direction  
Distance  
Elevation

MAP FINDINGS

Site

Database(s)

EDR ID Number  
EPA ID Number

**WEYERHAEUSER TECHNOLOGY CENTER (Continued)**

**1000706773**

Permit by Rule:	False
Mailing Address 2:	P.O. Box 9777
Treatment by Generator:	True
Mixed Radioactive Waste:	False
Importer of Hazardous Waste:	False
Immediate Recycler:	False
Treatment/Storage/Disposal/Recycling Facility:	False
Generator of Dangerous Fuel Waste:	False
Generator Marketing to Burner:	False
Other Marketers (i.e., blender, distributor, etc.):	False
Utility Boiler Burner:	False
Industry Boiler Burner:	False
Industrial Furnace:	False
Smelter Defferal:	False
Universal Waste:	Not reported
Off-Specification:	Not reported
LN Address 2:	PO Box 9777
Tax Reg #:	278012337
Business Type:	Wood Products R&D
Mail Name:	Weyerhaeuser Technology Center
Mailing Address:	WTC NL2
Mailing City,State,Zip:	FEDERAL WAY, WA 98063-9777
Legal Organization Name:	Weyerhaeuser Company
Legal Organization Type:	Private
Legal Contact:	Ron Dowbysh
Legal Address:	CH 1L35
Legal Address 2:	P.O. Box 9777
Legal City,State,Zip:	FEDERAL WAY, WA 98063-9777
Legal Phone Number:	(253)924-5723
Legal Effective Date:	08/01/2012
Land Organization Name:	Weyerhaeuser Company NR
Land Organization Type:	Private
Land Contact:	Denise Merle
Land Address:	CH 1L30
Land City,State,Zip:	FEDERAL WAY, WA 98063-9777
Land Phone Number:	(253)924-2255
Operator Organization Name:	Weyerhaeuser Company
Operator Organization Type:	Private
Operator:	Ron Dowbysh
Operator Address:	CH 1L30
Operator Address 2:	PO Box 9777
Operator City,State,Zip:	FEDERAL WAY, WA 98063-9777
Operator Phone Number:	(253)924-5723
Operator Effective Date:	01/01/2015
Site Contact:	Carole Herriott
Site Contact Address:	WTC NL2
Contact City,State,Zip:	FEDERAL WAY, WA 98001
Site Contact Phone Number:	(253)924-5401
Site Contact Email:	carole.herriott@weyerhaeuser.com
Gen Status Code:	LQG
Monthly Generation:	False
Batch Generation:	True
One Time Generation:	False
Transport Own Waste:	False
Tranports Other Waste:	False
Recycler Onsite:	False
Transfer Facility:	False

Map ID  
Direction  
Distance  
Elevation

MAP FINDINGS

Site

Database(s)

EDR ID Number  
EPA ID Number

**WEYERHAEUSER TECHNOLOGY CENTER (Continued)**

**1000706773**

Other Exemption:	Not reported
UW Battery Gen:	False
Used Oil Transporter:	False
Used Oil Transfer Facility:	False
Used Oil Processor:	False
Used Oil Refiner:	False
Used Oil Fuel Marketer Directs Shipments:	False
Used Oil Fuel Marketer Meets Specs:	False
Site Contact Address 2:	32901 Weyerhaeuser Way S
SIC Code:	Not reported
CRK Number:	Not reported
Active:	Not reported
CAS Number:	Not reported
Chemical Name:	Not reported
EHS:	Not reported
EHS CAS Number:	Not reported
EHS Name:	Not reported
Waste Stream Generated:	
Waste Managed Off Site:	Y
State Only Waste Code 1:	Not reported
State Only Waste Code 2:	Not reported
Report Managed On Site:	0
KG Managed On Site:	0
Generator Treatment Code:	Not reported
Permit By Rule Code:	Not reported
WCDE Residence Code:	Not reported
WCDH Origin Code:	1
WCDE On Site Code:	Not reported
WCDB Code:	W105
Description:	MIXED DIGEST ACID WASTE
CORb Sequence Number:	152275
Sequence Number:	3349807
Mixed Radioactive Flag:	False
Designation Code:	D
Reported Quantity:	225
Quantity Unit:	LB
Kilograms Quantity:	102.060001
Density Number:	0
Density Quantity:	Not reported
Waste Managed Off Site:	N
State Only Waste Code 1:	Not reported
State Only Waste Code 2:	Not reported
Report Managed On Site:	2175.05200
KG Managed On Site:	4795.16314
Generator Treatment Code:	Y
Permit By Rule Code:	Not reported
WCDE Residence Code:	Not reported
WCDH Origin Code:	1
WCDE On Site Code:	H121
WCDB Code:	W105
Description:	VARIOUS INORGANIC ACIDS - INCLUDES HNO3, H2SO4, HCL,
CORb Sequence Number:	152275
Sequence Number:	3349822
Mixed Radioactive Flag:	False
Designation Code:	D
Reported Quantity:	2175.05200

Map ID  
Direction  
Distance  
Elevation

MAP FINDINGS

Site

Database(s)

EDR ID Number  
EPA ID Number

**WEYERHAEUSER TECHNOLOGY CENTER (Continued)**

**1000706773**

Quantity Unit: LB  
Kilograms Quantity: 986.603604  
Density Number: 0  
Density Quantity: Not reported

Waste Managed Off Site: Y  
State Only Waste Code 1: Not reported  
State Only Waste Code 2: Not reported  
Report Managed On Site: 0  
KG Managed On Site: 0  
Generator Treatment Code: Not reported  
Permit By Rule Code: Not reported  
WCDE Residence Code: H040  
WCDH Origin Code: 5  
WCDE On Site Code: Not reported  
WCDB Code: W107  
Description: LACHAT TEST WASTE  
CORb Sequence Number: 152275  
Sequence Number: 3349810  
Mixed Radioactive Flag: False  
Designation Code: D  
Reported Quantity: 75  
Quantity Unit: LB  
Kilograms Quantity: 34.0200005  
Density Number: 0  
Density Quantity: Not reported

Waste Managed Off Site: Y  
State Only Waste Code 1: WT02  
State Only Waste Code 2: WP02  
Report Managed On Site: 0  
KG Managed On Site: 0  
Generator Treatment Code: Not reported  
Permit By Rule Code: Not reported  
WCDE Residence Code: Not reported  
WCDH Origin Code: 1  
WCDE On Site Code: Not reported  
WCDB Code: W001  
Description: Class 9 and/or non-rcra labpack  
CORb Sequence Number: 152275  
Sequence Number: 3349803  
Mixed Radioactive Flag: False  
Designation Code: D  
Reported Quantity: 1200  
Quantity Unit: LB  
Kilograms Quantity: 544.320009  
Density Number: 0  
Density Quantity: Not reported

Waste Managed Off Site: Y  
State Only Waste Code 1: WT02  
State Only Waste Code 2: Not reported  
Report Managed On Site: 0  
KG Managed On Site: 0  
Generator Treatment Code: Not reported  
Permit By Rule Code: Not reported  
WCDE Residence Code: Not reported

Map ID  
Direction  
Distance  
Elevation

MAP FINDINGS

Site

Database(s)

EDR ID Number  
EPA ID Number

**WEYERHAEUSER TECHNOLOGY CENTER (Continued)**

**1000706773**

WCDH Origin Code:	1
WCDE On Site Code:	Not reported
WCDB Code:	W001
Description:	Oxidizer class 5.1 labpack
CORb Sequence Number:	152275
Sequence Number:	3349804
Mixed Radioactive Flag:	False
Designation Code:	D
Reported Quantity:	46
Quantity Unit:	LB
Kilograms Quantity:	20.8656003
Density Number:	0
Density Quantity:	Not reported
Waste Managed Off Site:	Y
State Only Waste Code 1:	Not reported
State Only Waste Code 2:	Not reported
Report Managed On Site:	0
KG Managed On Site:	0
Generator Treatment Code:	Not reported
Permit By Rule Code:	Not reported
WCDE Residence Code:	Not reported
WCDH Origin Code:	1
WCDE On Site Code:	Not reported
WCDB Code:	W001
Description:	HIGH MERCURY CLASS 8 OR 6.1 LABPACK
CORb Sequence Number:	152275
Sequence Number:	3349821
Mixed Radioactive Flag:	False
Designation Code:	D
Reported Quantity:	90
Quantity Unit:	LB
Kilograms Quantity:	40.8240007
Density Number:	0
Density Quantity:	Not reported
Waste Managed Off Site:	Y
State Only Waste Code 1:	WT02
State Only Waste Code 2:	WP02
Report Managed On Site:	0
KG Managed On Site:	0
Generator Treatment Code:	Not reported
Permit By Rule Code:	Not reported
WCDE Residence Code:	Not reported
WCDH Origin Code:	1
WCDE On Site Code:	Not reported
WCDB Code:	W001
Description:	Toxics Class 6.1 Labpack
CORb Sequence Number:	152275
Sequence Number:	3349806
Mixed Radioactive Flag:	False
Designation Code:	D
Reported Quantity:	270
Quantity Unit:	LB
Kilograms Quantity:	122.472002
Density Number:	0
Density Quantity:	Not reported

Map ID  
Direction  
Distance  
Elevation

MAP FINDINGS

Site

Database(s)

EDR ID Number  
EPA ID Number

**WEYERHAEUSER TECHNOLOGY CENTER (Continued)**

**1000706773**

Waste Managed Off Site:	Y
State Only Waste Code 1:	WT02
State Only Waste Code 2:	Not reported
Report Managed On Site:	0
KG Managed On Site:	0
Generator Treatment Code:	Not reported
Permit By Rule Code:	Not reported
WCDE Residence Code:	Not reported
WCDH Origin Code:	1
WCDE On Site Code:	Not reported
WCDB Code:	W210
Description:	POLYMERIC MDI RESIN
CORb Sequence Number:	152275
Sequence Number:	3349808
Mixed Radioactive Flag:	False
Designation Code:	D
Reported Quantity:	3619
Quantity Unit:	LB
Kilograms Quantity:	1641.57842
Density Number:	0
Density Quantity:	Not reported
Waste Managed Off Site:	Y
State Only Waste Code 1:	WT02
State Only Waste Code 2:	Not reported
Report Managed On Site:	0
KG Managed On Site:	0
Generator Treatment Code:	Not reported
Permit By Rule Code:	Not reported
WCDE Residence Code:	Not reported
WCDH Origin Code:	1
WCDE On Site Code:	Not reported
WCDB Code:	W113
Description:	PHENOLIC RESIN RINSATE
CORb Sequence Number:	152275
Sequence Number:	3349809
Mixed Radioactive Flag:	False
Designation Code:	D
Reported Quantity:	883
Quantity Unit:	LB
Kilograms Quantity:	400.528806
Density Number:	0
Density Quantity:	Not reported
Waste Managed Off Site:	N
State Only Waste Code 1:	Not reported
State Only Waste Code 2:	Not reported
Report Managed On Site:	20.5150000
KG Managed On Site:	45.2277792
Generator Treatment Code:	Y
Permit By Rule Code:	Not reported
WCDE Residence Code:	Not reported
WCDH Origin Code:	1
WCDE On Site Code:	H121
WCDB Code:	W105
Description:	VARIOUS ORGANIC ACIDS INCLUDING ACETIC, PERACETIC
CORb Sequence Number:	152275

Map ID  
Direction  
Distance  
Elevation

MAP FINDINGS

Site

Database(s)

EDR ID Number  
EPA ID Number

**WEYERHAEUSER TECHNOLOGY CENTER (Continued)**

**1000706773**

Sequence Number: 3349823  
Mixed Radioactive Flag: False  
Designation Code: D  
Reported Quantity: 20.5150000  
Quantity Unit: LB  
Kilograms Quantity: 9.30560416  
Density Number: 0  
Density Quantity: Not reported

Waste Managed Off Site: Y  
State Only Waste Code 1: WPCB  
State Only Waste Code 2: Not reported  
Report Managed On Site: 0  
KG Managed On Site: 0  
Generator Treatment Code: Not reported  
Permit By Rule Code: Not reported  
WCDE Residence Code: H141  
WCDH Origin Code: 5  
WCDE On Site Code: Not reported  
WCDB Code: W320  
Description: PCB BALLASTS - NOT LEAKING  
CORB Sequence Number: 152275  
Sequence Number: 3350516  
Mixed Radioactive Flag: False  
Designation Code: D  
Reported Quantity: 14  
Quantity Unit: LB  
Kilograms Quantity: 6.35040010  
Density Number: 0  
Density Quantity: Not reported

Shipments Sent:  
CORB Waste Sequence Number: 152275  
Waste Sequence Number: 3349811  
Sequence Number: 1880501  
Shipment Date: 2015-05-01 00:00:00  
Manifest Document ID: 000120342DAT  
Reported Quantity: 500  
Unit of Measure: LB  
Kilograms Quantity: 226.800003  
Receiving EPAID: WAD991281767

Waste Sequence Number: 3349809  
Sequence Number: 1880499  
Shipment Date: 2015-05-01 00:00:00  
Manifest Document ID: 000120342DAT  
Reported Quantity: 600  
Unit of Measure: LB  
Kilograms Quantity: 272.160004  
Receiving EPAID: WAD991281767

Waste Sequence Number: 3349809  
Sequence Number: 1880498  
Shipment Date: 2015-03-10 00:00:00  
Manifest Document ID: 000114382DAT  
Reported Quantity: 283  
Unit of Measure: LB

Map ID  
Direction  
Distance  
Elevation

MAP FINDINGS

Site

Database(s)

EDR ID Number  
EPA ID Number

**WEYERHAEUSER TECHNOLOGY CENTER (Continued)**

**1000706773**

Kilograms Quantity: 128.368802  
Receiving EPAID: WAD991281767

Waste Sequence Number: 3350516  
Sequence Number: 1884632  
Shipment Date: 2015-11-04 00:00:00  
Manifest Document ID: 011677949JJK  
Reported Quantity: 14  
Unit of Measure: LB  
Kilograms Quantity: 6.35040010  
Receiving EPAID: WAH000026371

Waste Sequence Number: 3349803  
Sequence Number: 1880448  
Shipment Date: 2015-07-20 00:00:00  
Manifest Document ID: 000116405DAT  
Reported Quantity: 40  
Unit of Measure: LB  
Kilograms Quantity: 18.1440003  
Receiving EPAID: WAD991281767

Waste Sequence Number: 3349803  
Sequence Number: 1880450  
Shipment Date: 2015-10-16 00:00:00  
Manifest Document ID: 000120641DAT  
Reported Quantity: 160  
Unit of Measure: LB  
Kilograms Quantity: 72.5760012  
Receiving EPAID: WAD991281767

Waste Sequence Number: 3349803  
Sequence Number: 1880447  
Shipment Date: 2015-05-01 00:00:00  
Manifest Document ID: 000120342DAT  
Reported Quantity: 600  
Unit of Measure: LB  
Kilograms Quantity: 272.160004  
Receiving EPAID: WAD991281767

Waste Sequence Number: 3349803  
Sequence Number: 1880449  
Shipment Date: 2015-02-13 00:00:00  
Manifest Document ID: 000086970DAT  
Reported Quantity: 400  
Unit of Measure: LB  
Kilograms Quantity: 181.440003  
Receiving EPAID: WAD991281767

Waste Sequence Number: 3349804  
Sequence Number: 1880464  
Shipment Date: 2015-05-01 00:00:00  
Manifest Document ID: 000120342DAT  
Reported Quantity: 15  
Unit of Measure: LB  
Kilograms Quantity: 6.80400011  
Receiving EPAID: WAD991281767

Map ID  
Direction  
Distance  
Elevation

MAP FINDINGS

Site

Database(s)

EDR ID Number  
EPA ID Number

**WEYERHAEUSER TECHNOLOGY CENTER (Continued)**

**1000706773**

Waste Sequence Number: 3349804  
Sequence Number: 1880466  
Shipment Date: 2015-10-16 00:00:00  
Manifest Document ID: 000120641DAT  
Reported Quantity: 1  
Unit of Measure: LB  
Kilograms Quantity: 0.45360000  
Receiving EPAID: WAD991281767

Waste Sequence Number: 3349804  
Sequence Number: 1880465  
Shipment Date: 2015-07-20 00:00:00  
Manifest Document ID: 000116405DAT  
Reported Quantity: 30  
Unit of Measure: LB  
Kilograms Quantity: 13.6080002  
Receiving EPAID: WAD991281767

Waste Stream Off Site Mgmt:  
Waste CORB Sequence Number: 152275  
Waste Sequence Number: 3349801  
Sequence Number: 864975  
Received EPAID: WAD991281767  
Managed Quantity: 5  
Kilogram Quantity: 2.26800003  
Recycled Percentage: 0  
Waste Management System Code: H040

Waste Sequence Number: 3349802  
Sequence Number: 864984  
Received EPAID: WAD991281767  
Managed Quantity: 1666  
Kilogram Quantity: 755.697612  
Recycled Percentage: 0  
Waste Management System Code: H050

Waste Sequence Number: 3349819  
Sequence Number: 865037  
Received EPAID: WAD991281767  
Managed Quantity: 783  
Kilogram Quantity: 355.168806  
Recycled Percentage: 0  
Waste Management System Code: H040

Waste Sequence Number: 3349820  
Sequence Number: 865050  
Received EPAID: WAD991281767  
Managed Quantity: 852  
Kilogram Quantity: 386.467206  
Recycled Percentage: 0  
Waste Management System Code: H040

Waste Sequence Number: 3349810  
Sequence Number: 865027  
Received EPAID: WAD991281767  
Managed Quantity: 75  
Kilogram Quantity: 34.0200005



Map ID  
Direction  
Distance  
Elevation

MAP FINDINGS

Site

Database(s)

EDR ID Number  
EPA ID Number

**WEYERHAEUSER TECHNOLOGY CENTER (Continued)**

**1000706773**

Recycled Percentage: 0  
Waste Management System Code: H040

Waste Sequence Number: 3349806  
Sequence Number: 864999  
Received EPAID: WAD991281767  
Managed Quantity: 270  
Kilogram Quantity: 122.472002  
Recycled Percentage: 0  
Waste Management System Code: H040

Waste Sequence Number: 3349808  
Sequence Number: 865019  
Received EPAID: WAD991281767  
Managed Quantity: 3619  
Kilogram Quantity: 1641.57842  
Recycled Percentage: 0  
Waste Management System Code: H040

Waste Sequence Number: 3349807  
Sequence Number: 865018  
Received EPAID: WAD991281767  
Managed Quantity: 225  
Kilogram Quantity: 102.060001  
Recycled Percentage: 0  
Waste Management System Code: H135

Waste Sequence Number: 3349803  
Sequence Number: 864988  
Received EPAID: WAD991281767  
Managed Quantity: 1200  
Kilogram Quantity: 544.320009  
Recycled Percentage: 0  
Waste Management System Code: H040

Waste Sequence Number: 3349804  
Sequence Number: 864994  
Received EPAID: WAD991281767  
Managed Quantity: 46  
Kilogram Quantity: 20.8656003  
Recycled Percentage: 0  
Waste Management System Code: H040

Waste Sequence Number: 3349821  
Sequence Number: 865057  
Received EPAID: WAD991281767  
Managed Quantity: 90  
Kilogram Quantity: 40.8240007  
Recycled Percentage: 0  
Waste Management System Code: H010

Waste Stream Comments:  
CORB Waste Sequence Number: 152275  
Comments: A-7 - Analytical laboratory and R&D process wastes  
Waste Sequence Number: 3349802  
Sequence Number: 1

Map ID  
Direction  
Distance  
Elevation

MAP FINDINGS

Site

Database(s)

EDR ID Number  
EPA ID Number

**WEYERHAEUSER TECHNOLOGY CENTER (Continued)**

**1000706773**

Comments:	A-7: Analytical and R&D waste streams
Waste Sequence Number:	3349803
Sequence Number:	1
Comments:	A-7: Analytical lab or R&D wastes
Waste Sequence Number:	3349804
Sequence Number:	1
Comments:	A-7:Analytical samples and R&D wastes
Waste Sequence Number:	3349806
Sequence Number:	1
Comments:	A-7:ANALYTICAL LAB WASTE
Waste Sequence Number:	3349807
Sequence Number:	1
Comments:	A-7:CLEAN UP SOLUTION FROM RESIN SPRAYING
Waste Sequence Number:	3349809
Sequence Number:	1
Comments:	A-7: ANALYTICAL LAB TEST WASTE
Waste Sequence Number:	3349820
Sequence Number:	1
Comments:	A-7: ANALYTICAL LAB WASTE
Waste Sequence Number:	3349821
Sequence Number:	1
Comments:	A-7: ANALYTICAL LABORATORY WASTE INORGANIC ACIDS TREATED ONSITE TO NEUTRAL PH BEFORE DISPOSING TO POTW
Waste Sequence Number:	3349822
Sequence Number:	1
Comments:	A-7: tbg ORGANIC ACIDS TREATED WITH NaOH OR SODIUM BICARBONATE TO NEUTRAL PH BEFORE DISPOSAL TO POTW
Waste Sequence Number:	3349823
Sequence Number:	1
Comments:	A-7:SODIUM HYDROXIDE TREATED WITH HYDROCHLORIC ACID PRIOR TO DISPOSAL TO POTW
Waste Sequence Number:	3350513
Sequence Number:	1
Waste Stream EPA Code:	
CORB Waste Sequence Number:	152275
Waste Sequence Number:	3349804
Sequence Number:	7615372
WCDA Code:	D001
Waste Sequence Number:	3349804
Sequence Number:	7615375
WCDA Code:	D002
Waste Sequence Number:	3349804
Sequence Number:	7615373
WCDA Code:	D003

Map ID  
Direction  
Distance  
Elevation

MAP FINDINGS

Site

Database(s)

EDR ID Number  
EPA ID Number

**WEYERHAEUSER TECHNOLOGY CENTER (Continued)**

**1000706773**

Waste Sequence Number: 3349804  
Sequence Number: 7615376  
WCDA Code: D004

Waste Sequence Number: 3349804  
Sequence Number: 7615374  
WCDA Code: D009

Waste Sequence Number: 3349804  
Sequence Number: 7615377  
WCDA Code: U032

Waste Sequence Number: 3349821  
Sequence Number: 7615513  
WCDA Code: D002

Waste Sequence Number: 3349821  
Sequence Number: 7615514  
WCDA Code: D009

Waste Sequence Number: 3349811  
Sequence Number: 7615441  
WCDA Code: D002

Waste Sequence Number: 3350513  
Sequence Number: 7617701  
WCDA Code: D002

Waste Sequence Number: 3350515  
Sequence Number: 7617702  
WCDA Code: D002

Waste Stream Source Code:  
CORB Waste Sequence Number: 152275  
Waste Sequence Number: 3349801  
Sequence Number: 1  
WCDD Code: G11

Waste Sequence Number: 3349808  
Sequence Number: 1  
WCDD Code: G11

Waste Sequence Number: 3349802  
Sequence Number: 1  
WCDD Code: G09

Waste Sequence Number: 3349803  
Sequence Number: 1  
WCDD Code: G09

Waste Sequence Number: 3349807  
Sequence Number: 1  
WCDD Code: G09

Waste Sequence Number: 3350516  
Sequence Number: 1  
WCDD Code: G25

Map ID  
Direction  
Distance  
Elevation

MAP FINDINGS

Site

Database(s)

EDR ID Number  
EPA ID Number

**WEYERHAEUSER TECHNOLOGY CENTER (Continued)**

**1000706773**

Waste Sequence Number: 3349810  
Sequence Number: 1  
WCDD Code: G22

Waste Sequence Number: 3349819  
Sequence Number: 1  
WCDD Code: G22

Waste Sequence Number: 3349811  
Sequence Number: 1  
WCDD Code: G15

Waste Sequence Number: 3349804  
Sequence Number: 1  
WCDD Code: G19

Waste Sequence Number: 3349806  
Sequence Number: 1  
WCDD Code: G19

Name: WEYERHAEUSER TECHNOLOGY CENTER  
Address: 32901 WEYERHAEUSER WAY S  
City,State,Zip: FEDERAL WAY, WA 98003  
Facility Address 2: Not reported  
Facility ID: 77352435  
EPA ID: WAD980738033  
NAICS: 541990  
State Waste Code Desc: WT02,WT01,WP02,WSC2  
Federal Waste Code Desc: D001,D002  
Form Comm: neutralization  
Data Year: 2014  
Permit by Rule: False  
Mailing Address 2: P.O. Box 9777  
Treatment by Generator: True  
Mixed Radioactive Waste: False  
Importer of Hazardous Waste: False  
Immediate Recycler: False  
Treatment/Storage/Disposal/Recycling Facility: False  
Generator of Dangerous Fuel Waste: False  
Generator Marketing to Burner: False  
Other Marketers (i.e., blender, distributor, etc.): False  
Utility Boiler Burner: False  
Industry Boiler Burner: False  
Industrial Furnace: False  
Smelter Defferal: False  
Universal Waste: Not reported  
Off-Specification: Utility Boiler  
LN Address 2: PO Box 9777  
Tax Reg #: 278012337  
Business Type: Wood Products R&D  
Mail Name: Weyerhaeuser Technology Center  
Mailing Address: WTC NL2  
Mailing City,State,Zip: FEDERAL WAY, WA 98063-9777  
Legal Organization Name: Weyerhaeuser Company  
Legal Organization Type: Private  
Legal Contact: Ron Dowbysh

Map ID  
Direction  
Distance  
Elevation

MAP FINDINGS

Site

Database(s)

EDR ID Number  
EPA ID Number

**WEYERHAEUSER TECHNOLOGY CENTER (Continued)**

**1000706773**

Legal Address:	CH 1L35
Legal Address 2:	P.O. Box 9777
Legal City,State,Zip:	FEDERAL WAY, WA 98063-9777
Legal Phone Number:	(253)924-5723
Legal Effective Date:	08/01/2012
Land Organization Name:	Weyerhaeuser Company NR
Land Organization Type:	Private
Land Contact:	Rick Little
Land Address:	CH 1L30
Land City,State,Zip:	FEDERAL WAY, WA 98063-9777
Land Phone Number:	(253)924-3774
Operator Organization Name:	Weyerhaeuser Company
Operator Organization Type:	Private
Operator:	Rick Little
Operator Address:	CH 1L30
Operator Address 2:	PO Box 9777
Operator City,State,Zip:	FEDERAL WAY, WA 98063-9777
Operator Phone Number:	(253)924-3774
Operator Effective Date:	01/01/2015
Site Contact:	Carole Herriott
Site Contact Address:	WTC NL2
Contact City,State,Zip:	FEDERAL WAY, WA 98001
Site Contact Phone Number:	(253)924-5401
Site Contact Email:	carole.herriott@weyerhaeuser.com
Gen Status Code:	LQG
Monthly Generation:	True
Batch Generation:	False
One Time Generation:	False
Transport Own Waste:	False
Tranports Other Waste:	False
Recycler Onsite:	False
Transfer Facility:	False
Other Exemption:	Not reported
UW Battery Gen:	False
Used Oil Transporter:	False
Used Oil Transfer Facility:	False
Used Oil Processor:	False
Used Oil Refiner:	False
Used Oil Fuel Marketer Directs Shipments:	False
Used Oil Fuel Marketer Meets Specs:	False
Site Contact Address 2:	32901 Weyerhaeuser Way S
SIC Code:	Not reported
CRK Number:	Not reported
Active:	Not reported
CAS Number:	Not reported
Chemical Name:	Not reported
EHS:	Not reported
EHS CAS Number:	Not reported
EHS Name:	Not reported
Waste Stream Generated:	
Waste Managed Off Site:	Y
State Only Waste Code 1:	WT02
State Only Waste Code 2:	Not reported
Report Managed On Site:	0
KG Managed On Site:	0
Generator Treatment Code:	Not reported
Permit By Rule Code:	Not reported

Map ID  
Direction  
Distance  
Elevation

MAP FINDINGS

Site

Database(s)

EDR ID Number  
EPA ID Number

**WEYERHAEUSER TECHNOLOGY CENTER (Continued)**

**1000706773**

WCDE Residence Code: Not reported  
WCDH Origin Code: 1  
WCDE On Site Code: Not reported  
WCDB Code: W209  
Description: LOOSEPACK PAINT RELATED MATERIAL  
CORb Sequence Number: 146826  
Sequence Number: 3298334  
Mixed Radioactive Flag: False  
Designation Code: D  
Reported Quantity: 103  
Quantity Unit: LB  
Kilograms Quantity: 46.7208008  
Density Number: 0  
Density Quantity: Not reported

Waste Managed Off Site: Y  
State Only Waste Code 1: WT02  
State Only Waste Code 2: Not reported  
Report Managed On Site: 0  
KG Managed On Site: 0  
Generator Treatment Code: Not reported  
Permit By Rule Code: Not reported  
WCDE Residence Code: Not reported  
WCDH Origin Code: 1  
WCDE On Site Code: Not reported  
WCDB Code: W606  
Description: PHENOLIC RESIN WITH WAX AND WATER  
CORb Sequence Number: 146826  
Sequence Number: 3298319  
Mixed Radioactive Flag: False  
Designation Code: D  
Reported Quantity: 1050.83999  
Quantity Unit: LB  
Kilograms Quantity: 476.661032  
Density Number: 0  
Density Quantity: Not reported

Waste Managed Off Site: Y  
State Only Waste Code 1: WT02  
State Only Waste Code 2: Not reported  
Report Managed On Site: 0  
KG Managed On Site: 0  
Generator Treatment Code: Not reported  
Permit By Rule Code: Not reported  
WCDE Residence Code: Not reported  
WCDH Origin Code: 1  
WCDE On Site Code: Not reported  
WCDB Code: W210  
Description: VYCEL U  
CORb Sequence Number: 146826  
Sequence Number: 3298321  
Mixed Radioactive Flag: False  
Designation Code: D  
Reported Quantity: 40  
Quantity Unit: LB  
Kilograms Quantity: 18.1440003  
Density Number: 0

Map ID  
Direction  
Distance  
Elevation

MAP FINDINGS

Site

Database(s)

EDR ID Number  
EPA ID Number

**WEYERHAEUSER TECHNOLOGY CENTER (Continued)**

**1000706773**

Density Quantity:	Not reported
Waste Managed Off Site:	Y
State Only Waste Code 1:	Not reported
State Only Waste Code 2:	Not reported
Report Managed On Site:	0
KG Managed On Site:	0
Generator Treatment Code:	Not reported
Permit By Rule Code:	Not reported
WCDE Residence Code:	Not reported
WCDH Origin Code:	1
WCDE On Site Code:	Not reported
WCDB Code:	W001
Description:	PHENOL/FORMALDEHYDE RESIN
CORb Sequence Number:	146826
Sequence Number:	3298336
Mixed Radioactive Flag:	False
Designation Code:	D
Reported Quantity:	913
Quantity Unit:	LB
Kilograms Quantity:	414.136807
Density Number:	0
Density Quantity:	Not reported
Waste Managed Off Site:	N
State Only Waste Code 1:	Not reported
State Only Waste Code 2:	Not reported
Report Managed On Site:	503.399999
KG Managed On Site:	2446.66157
Generator Treatment Code:	Y
Permit By Rule Code:	Not reported
WCDE Residence Code:	Not reported
WCDH Origin Code:	1
WCDE On Site Code:	H121
WCDB Code:	W105
Description:	Sulfuric acid solutions
CORb Sequence Number:	146826
Sequence Number:	3298338
Mixed Radioactive Flag:	False
Designation Code:	D
Reported Quantity:	503.399999
Quantity Unit:	K
Kilograms Quantity:	503.399999
Density Number:	0
Density Quantity:	Not reported
Waste Managed Off Site:	Y
State Only Waste Code 1:	Not reported
State Only Waste Code 2:	Not reported
Report Managed On Site:	0
KG Managed On Site:	0
Generator Treatment Code:	Not reported
Permit By Rule Code:	Not reported
WCDE Residence Code:	Not reported
WCDH Origin Code:	1
WCDE On Site Code:	Not reported
WCDB Code:	W105

Map ID  
Direction  
Distance  
Elevation

MAP FINDINGS

Site

Database(s)

EDR ID Number  
EPA ID Number

**WEYERHAEUSER TECHNOLOGY CENTER (Continued)**

**1000706773**

Description: ACIDIFIED LIGNIN SLURRY  
CORb Sequence Number: 146826  
Sequence Number: 3298314  
Mixed Radioactive Flag: False  
Designation Code: D  
Reported Quantity: 80  
Quantity Unit: LB  
Kilograms Quantity: 36.2880006  
Density Number: 0  
Density Quantity: Not reported

Waste Managed Off Site: Y  
State Only Waste Code 1: WSC2  
State Only Waste Code 2: Not reported  
Report Managed On Site: 0  
KG Managed On Site: 0  
Generator Treatment Code: Not reported  
Permit By Rule Code: Not reported  
WCDE Residence Code: Not reported  
WCDH Origin Code: 1  
WCDE On Site Code: Not reported  
WCDB Code: W303

Description: FLY ASH  
CORb Sequence Number: 146826  
Sequence Number: 3298316  
Mixed Radioactive Flag: False  
Designation Code: D  
Reported Quantity: 157  
Quantity Unit: LB  
Kilograms Quantity: 71.2152012  
Density Number: 0  
Density Quantity: Not reported

Waste Managed Off Site: Y  
State Only Waste Code 1: WT02  
State Only Waste Code 2: Not reported  
Report Managed On Site: 0  
KG Managed On Site: 0  
Generator Treatment Code: Not reported  
Permit By Rule Code: Not reported  
WCDE Residence Code: Not reported  
WCDH Origin Code: 1  
WCDE On Site Code: Not reported  
WCDB Code: W219

Description: ANTIFREEZE  
CORb Sequence Number: 146826  
Sequence Number: 3298318  
Mixed Radioactive Flag: False  
Designation Code: D  
Reported Quantity: 164  
Quantity Unit: LB  
Kilograms Quantity: 74.3904012  
Density Number: 0  
Density Quantity: Not reported

Waste Managed Off Site: Y  
State Only Waste Code 1: Not reported



Map ID  
Direction  
Distance  
Elevation

MAP FINDINGS

Site

Database(s)

EDR ID Number  
EPA ID Number

**WEYERHAEUSER TECHNOLOGY CENTER (Continued)**

**1000706773**

State Only Waste Code 2:	Not reported
Report Managed On Site:	0
KG Managed On Site:	0
Generator Treatment Code:	Not reported
Permit By Rule Code:	Not reported
WCDE Residence Code:	Not reported
WCDH Origin Code:	1
WCDE On Site Code:	Not reported
WCDB Code:	W105
Description:	SULFITE COOKING LIQUORS
CORb Sequence Number:	146826
Sequence Number:	3298320
Mixed Radioactive Flag:	False
Designation Code:	D
Reported Quantity:	70
Quantity Unit:	LB
Kilograms Quantity:	31.7520005
Density Number:	0
Density Quantity:	Not reported
Waste Managed Off Site:	Y
State Only Waste Code 1:	Not reported
State Only Waste Code 2:	Not reported
Report Managed On Site:	0
KG Managed On Site:	0
Generator Treatment Code:	Not reported
Permit By Rule Code:	Not reported
WCDE Residence Code:	Not reported
WCDH Origin Code:	1
WCDE On Site Code:	Not reported
WCDB Code:	W002
Description:	SOLID SORBENTS FROM WOOD TREATMENT WORK CLEAN UP
CORb Sequence Number:	146826
Sequence Number:	3298322
Mixed Radioactive Flag:	False
Designation Code:	D
Reported Quantity:	100
Quantity Unit:	LB
Kilograms Quantity:	45.3600007
Density Number:	0
Density Quantity:	Not reported
Waste Managed Off Site:	Y
State Only Waste Code 1:	Not reported
State Only Waste Code 2:	Not reported
Report Managed On Site:	0
KG Managed On Site:	0
Generator Treatment Code:	Not reported
Permit By Rule Code:	Not reported
WCDE Residence Code:	Not reported
WCDH Origin Code:	1
WCDE On Site Code:	Not reported
WCDB Code:	W001
Description:	REACTIVES CLASS 4.2 OR 4.3 LABPACK
CORb Sequence Number:	146826
Sequence Number:	3298335
Mixed Radioactive Flag:	False

Map ID  
Direction  
Distance  
Elevation

MAP FINDINGS

Site

Database(s)

EDR ID Number  
EPA ID Number

**WEYERHAEUSER TECHNOLOGY CENTER (Continued)**

**1000706773**

Designation Code: D  
Reported Quantity: 7  
Quantity Unit: LB  
Kilograms Quantity: 3.17520005  
Density Number: 0  
Density Quantity: Not reported

Shipments Sent:

CORB Waste Sequence Number: 146826  
Waste Sequence Number: 3298315  
Sequence Number: 1765582  
Shipment Date: 2014-11-21 00:00:00  
Manifest Document ID: 000086740DAT  
Reported Quantity: 162.63  
Unit of Measure: LB  
Kilograms Quantity: 73.7689692  
Receiving EPAID: WAD991281767

Waste Sequence Number: 3298315  
Sequence Number: 1765580  
Shipment Date: 2014-07-17 00:00:00  
Manifest Document ID: 000100365DAT  
Reported Quantity: 433  
Unit of Measure: LB  
Kilograms Quantity: 196.408803  
Receiving EPAID: WAD991281767

Waste Sequence Number: 3298315  
Sequence Number: 1765581  
Shipment Date: 2014-11-21 00:00:00  
Manifest Document ID: 000086740DAT  
Reported Quantity: 1192.61999  
Unit of Measure: LB  
Kilograms Quantity: 540.972441  
Receiving EPAID: WAD991281767

Waste Sequence Number: 3298326  
Sequence Number: 1765596  
Shipment Date: 2014-05-29 00:00:00  
Manifest Document ID: 000029736DAT  
Reported Quantity: 5  
Unit of Measure: LB  
Kilograms Quantity: 2.26800003  
Receiving EPAID: WAD991281767

Waste Sequence Number: 3298326  
Sequence Number: 1765598  
Shipment Date: 2014-05-29 00:00:00  
Manifest Document ID: 000029736DAT  
Reported Quantity: 75  
Unit of Measure: LB  
Kilograms Quantity: 34.0200005  
Receiving EPAID: WAD991281767

Waste Sequence Number: 3298326  
Sequence Number: 1765601  
Shipment Date: 2014-08-21 00:00:00

Map ID  
Direction  
Distance  
Elevation

MAP FINDINGS

Site

Database(s)

EDR ID Number  
EPA ID Number

**WEYERHAEUSER TECHNOLOGY CENTER (Continued)**

**1000706773**

Mainfest Document ID: 000107164DAT  
Reported Quantity: 200  
Unit of Measure: LB  
Kilograms Quantity: 90.7200015  
Receiving EPAID: WAD991281767

Waste Sequence Number: 3298326  
Sequence Number: 1765597  
Shipment Date: 2014-05-29 00:00:00  
Mainfest Document ID: 000029736DAT  
Reported Quantity: 100  
Unit of Measure: LB  
Kilograms Quantity: 45.3600007  
Receiving EPAID: WAD991281767

Waste Sequence Number: 3298326  
Sequence Number: 1765656  
Shipment Date: 2014-11-21 00:00:00  
Mainfest Document ID: 000086740DAT  
Reported Quantity: 150  
Unit of Measure: LB  
Kilograms Quantity: 68.0400011  
Receiving EPAID: WAD991281767

Waste Sequence Number: 3298326  
Sequence Number: 1765600  
Shipment Date: 2014-03-05 00:00:00  
Mainfest Document ID: 000098188DAT  
Reported Quantity: 450  
Unit of Measure: LB  
Kilograms Quantity: 204.120003  
Receiving EPAID: WAD991281767

Waste Sequence Number: 3298326  
Sequence Number: 1765599  
Shipment Date: 2014-05-29 00:00:00  
Mainfest Document ID: 000029736DAT  
Reported Quantity: 300  
Unit of Measure: LB  
Kilograms Quantity: 136.080002  
Receiving EPAID: WAD991281767

Waste Sequence Number: 3298319  
Sequence Number: 1765586  
Shipment Date: 2014-08-21 00:00:00  
Mainfest Document ID: 000107164DAT  
Reported Quantity: 1050.83999  
Unit of Measure: LB  
Kilograms Quantity: 476.661032  
Receiving EPAID: WAD991281767

Waste Stream Off Site Mgmt:  
Waste CORB Sequence Number: 146826  
Waste Sequence Number: 3298320  
Sequence Number: 828810  
Received EPAID: WAD991281767  
Managed Quantity: 70

Map ID  
Direction  
Distance  
Elevation

MAP FINDINGS

Site

Database(s)

EDR ID Number  
EPA ID Number

**WEYERHAEUSER TECHNOLOGY CENTER (Continued)**

**1000706773**

Kilogram Quantity: 31.7520005  
Recycled Percentage: 0  
Waste Management System Code: H132

Waste Sequence Number: 3298322  
Sequence Number: 828812  
Received EPAID: WAD991281767  
Managed Quantity: 100  
Kilogram Quantity: 45.3600007  
Recycled Percentage: 0  
Waste Management System Code: H110

Waste Sequence Number: 3298335  
Sequence Number: 828908  
Received EPAID: WAD991281767  
Managed Quantity: 7  
Kilogram Quantity: 3.17520005  
Recycled Percentage: 0  
Waste Management System Code: H040

Waste Sequence Number: 3298317  
Sequence Number: 828807  
Received EPAID: WAD991281767  
Managed Quantity: 96  
Kilogram Quantity: 43.5456007  
Recycled Percentage: 0  
Waste Management System Code: H040

Waste Sequence Number: 3298331  
Sequence Number: 828844  
Received EPAID: WAD991281767  
Managed Quantity: 340  
Kilogram Quantity: 154.224002  
Recycled Percentage: 0  
Waste Management System Code: H040

Waste Sequence Number: 3298310  
Sequence Number: 828796  
Received EPAID: WAD991281767  
Managed Quantity: 50  
Kilogram Quantity: 22.6800003  
Recycled Percentage: 0  
Waste Management System Code: H040

Waste Sequence Number: 3298313  
Sequence Number: 828801  
Received EPAID: WAD991281767  
Managed Quantity: 300  
Kilogram Quantity: 136.080002  
Recycled Percentage: 0  
Waste Management System Code: H135

Waste Sequence Number: 3298327  
Sequence Number: 828899  
Received EPAID: WAD991281767  
Managed Quantity: 62  
Kilogram Quantity: 28.1232004

Map ID  
Direction  
Distance  
Elevation

MAP FINDINGS

Site

Database(s)

EDR ID Number  
EPA ID Number

**WEYERHAEUSER TECHNOLOGY CENTER (Continued)**

**1000706773**

Recycled Percentage: 0  
Waste Management System Code: H040

Waste Sequence Number: 3298328  
Sequence Number: 828885  
Received EPAID: WAD991281767  
Managed Quantity: 1203  
Kilogram Quantity: 545.680809  
Recycled Percentage: 0  
Waste Management System Code: H040

Waste Sequence Number: 3298325  
Sequence Number: 828906  
Received EPAID: WAD991281767  
Managed Quantity: 4  
Kilogram Quantity: 1.81440003  
Recycled Percentage: 0  
Waste Management System Code: H061

Waste Sequence Number: 3298332  
Sequence Number: 828901  
Received EPAID: WAD991281767  
Managed Quantity: 974  
Kilogram Quantity: 441.806407  
Recycled Percentage: 0  
Waste Management System Code: H010

Waste Stream Comments:

CORB Waste Sequence Number: 146826  
Comments: A-8 CELLOSE FIBER MIXED WITH CALCIUM PEROXIDE  
Waste Sequence Number: 3298317  
Sequence Number: 1

Comments: A-7 DISPOSAL OF UNWANTED ANTIFREEZE  
Waste Sequence Number: 3298318  
Sequence Number: 1

Comments: A-7 SPENT SOLVENTS FROM ANALYTICAL PROCESSES  
Waste Sequence Number: 3298326  
Sequence Number: 1

Comments: A-7 CAUSTIC LIQUIDS USED IN ANALYTICAL TESTING AND SAMPLE PROCESSING  
Waste Sequence Number: 3298330  
Sequence Number: 1

Comments: A-7 ANALYTICAL LAB WASTES  
Waste Sequence Number: 3298332  
Sequence Number: 1

Comments: A-7 RESIDUAL NON-LATEX PAINT MATERIALS  
Waste Sequence Number: 3298335  
Sequence Number: 1

Comments: A-7: AQUEOUS ACIDIC SOLUTIONS FROM ANALYTICAL PROCESSES B-3: Treated with sodium hydroxide to neutral pH and disposed down drain  
Waste Sequence Number: 3298337  
Sequence Number: 1

Map ID  
Direction  
Distance  
Elevation

MAP FINDINGS

Site

Database(s)

EDR ID Number  
EPA ID Number

**WEYERHAEUSER TECHNOLOGY CENTER (Continued)**

**1000706773**

Comments: A-7 ANALYTICAL PROCESS WASTE B-3: Treated with sodium hydroxide to neutral pH and disposed down drain

Waste Sequence Number: 3298338  
Sequence Number: 1

Comments: A-7: ANALYTICAL PROCESS B-3: Treated with sodium bicarbonate or sodium hydroxide to neutral pH and disposed down drain

Waste Sequence Number: 3298339  
Sequence Number: 1

Comments: a-7: ANALYTICAL TESTING PREOCCESS B-3: Treated with hydrochloric acid to neutral pH and disposed of down drain

Waste Sequence Number: 3298340  
Sequence Number: 1

Waste Stream EPA Code:

CORB Waste Sequence Number: 146826  
Waste Sequence Number: 3298317  
Sequence Number: 7389734  
WCDA Code: D001

Waste Sequence Number: 3298315  
Sequence Number: 7389728  
WCDA Code: D003

Waste Sequence Number: 3298326  
Sequence Number: 7389972  
WCDA Code: D001

Waste Sequence Number: 3298326  
Sequence Number: 7389973  
WCDA Code: D002

Waste Sequence Number: 3298326  
Sequence Number: 7389974  
WCDA Code: D035

Waste Sequence Number: 3298326  
Sequence Number: 7389976  
WCDA Code: F003

Waste Sequence Number: 3298326  
Sequence Number: 7389977  
WCDA Code: F005

Waste Sequence Number: 3298326  
Sequence Number: 7389975  
WCDA Code: U220

Waste Sequence Number: 3298340  
Sequence Number: 7390132  
WCDA Code: D002

Waste Sequence Number: 3298313  
Sequence Number: 7389715  
WCDA Code: D002

Map ID  
Direction  
Distance  
Elevation

MAP FINDINGS

Site

Database(s)

EDR ID Number  
EPA ID Number

**WEYERHAEUSER TECHNOLOGY CENTER (Continued)**

**1000706773**

Waste Sequence Number: 3298313  
Sequence Number: 7389716  
WCDA Code: D007

Waste Stream Source Code:  
CORB Waste Sequence Number: 146826  
Waste Sequence Number: 3298319  
Sequence Number: 1  
WCDD Code: G01

Waste Sequence Number: 3298334  
Sequence Number: 1  
WCDD Code: G06

Waste Sequence Number: 3298315  
Sequence Number: 1  
WCDD Code: G11

Waste Sequence Number: 3298317  
Sequence Number: 1  
WCDD Code: G11

Waste Sequence Number: 3298318  
Sequence Number: 1  
WCDD Code: G11

Waste Sequence Number: 3298320  
Sequence Number: 1  
WCDD Code: G11

Waste Sequence Number: 3298321  
Sequence Number: 1  
WCDD Code: G11

Waste Sequence Number: 3298325  
Sequence Number: 1  
WCDD Code: G11

Waste Sequence Number: 3298329  
Sequence Number: 1  
WCDD Code: G11

Waste Sequence Number: 3298336  
Sequence Number: 1  
WCDD Code: G11

Waste Sequence Number: 3298310  
Sequence Number: 1  
WCDD Code: G22

Name: WEYERHAEUSER TECHNOLOGY CENTER  
Address: 32901 WEYERHAEUSER WAY S  
City,State,Zip: FEDERAL WAY, WA 98003  
Facility Address 2: Not reported  
Facility ID: 77352435  
EPA ID: WAD980738033

Map ID  
Direction  
Distance  
Elevation

MAP FINDINGS

Site

Database(s)

EDR ID Number  
EPA ID Number

**WEYERHAEUSER TECHNOLOGY CENTER (Continued)**

**1000706773**

NAICS: 541990  
State Waste Code Desc: WT02  
Federal Waste Code Desc: D001, D002,  
Form Comm: 7: Neutralization  
Data Year: 2013  
Permit by Rule: False  
Mailing Address 2: P.O. Box 9777  
Treatment by Generator: True  
Mixed Radioactive Waste: False  
Importer of Hazardous Waste: False  
Immediate Recycler: False  
Treatment/Storage/Disposal/Recycling Facility: False  
Generator of Dangerous Fuel Waste: False  
Generator Marketing to Burner: False  
Other Marketers (i.e., blender, distributor, etc.): False  
Utility Boiler Burner: False  
Industry Boiler Burner: False  
Industrial Furnace: False  
Smelter Defferal: False  
Universal Waste: Not reported  
Off-Specification: Not reported  
LN Address 2: PO Box 9777  
Tax Reg #: 278012337  
Business Type: Wood Products R&D  
Mail Name: Weyerhaeuser Technology Center  
Mailing Address: WTC NL2  
Mailing City,State,Zip: FEDERAL WAY, WA 98063-9777  
Legal Organization Name: Weyerhaeuser Company  
Legal Organization Type: Private  
Legal Contact: Ron Dowbysh  
Legal Address: CH 1L35  
Legal Address 2: P.O. Box 9777  
Legal City,State,Zip: FEDERAL WAY, WA 98063-9777  
Legal Phone Number: (253)924-5723  
Legal Effective Date: 08/01/2012  
Land Organization Name: Weyerhaeuser Company NR  
Land Organization Type: Private  
Land Contact: Ron Dowbysh  
Land Address: CH 1L35  
Land City,State,Zip: FEDERAL WAY, WA 98063-9777  
Land Phone Number: (253)924-5723  
Operator Organization Name: Weyerhaeuser Company  
Operator Organization Type: Private  
Operator: Miles Drake  
Operator Address: CH 5J  
Operator Address 2: PO Box 9777  
Operator City,State,Zip: FEDERAL WAY, WA 98063-9777  
Operator Phone Number: (253)924-2641  
Operator Effective Date: 01/01/1997  
Site Contact: Carole Herriott  
Site Contact Address: WTC NL2  
Contact City,State,Zip: FEDERAL WAY, WA 98001  
Site Contact Phone Number: (253)924-5401  
Site Contact Email: carole.herriott@weyerhaeuser.com  
Gen Status Code: LQG  
Monthly Generation: False  
Batch Generation: True



Map ID  
Direction  
Distance  
Elevation

MAP FINDINGS

Site

Database(s)

EDR ID Number  
EPA ID Number

**WEYERHAEUSER TECHNOLOGY CENTER (Continued)**

**1000706773**

One Time Generation:	False
Transport Own Waste:	False
Tranports Other Waste:	False
Recycler Onsite:	False
Transfer Facility:	False
Other Exemption:	Not reported
UW Battery Gen:	False
Used Oil Transporter:	False
Used Oil Transfer Facility:	False
Used Oil Processor:	False
Used Oil Refiner:	False
Used Oil Fuel Marketer Directs Shipments:	False
Used Oil Fuel Marketer Meets Specs:	False
Site Contact Address 2:	32901 Weyerhaeuser Way S
SIC Code:	Not reported
CRK Number:	Not reported
Active:	Not reported
CAS Number:	Not reported
Chemical Name:	Not reported
EHS:	Not reported
EHS CAS Number:	Not reported
EHS Name:	Not reported
Waste Stream Generated:	
Waste Managed Off Site:	Y
State Only Waste Code 1:	Not reported
State Only Waste Code 2:	Not reported
Report Managed On Site:	0
KG Managed On Site:	0
Generator Treatment Code:	Not reported
Permit By Rule Code:	Not reported
WCDE Residence Code:	Not reported
WCDH Origin Code:	1
WCDE On Site Code:	Not reported
WCDB Code:	W001
Description:	Labpack Required To Be Packaged Alone Per DOT
CORb Sequence Number:	141516
Sequence Number:	3228444
Mixed Radioactive Flag:	False
Designation Code:	D
Reported Quantity:	1
Quantity Unit:	LB
Kilograms Quantity:	0.45360000
Density Number:	0
Density Quantity:	Not reported
Waste Managed Off Site:	Y
State Only Waste Code 1:	Not reported
State Only Waste Code 2:	Not reported
Report Managed On Site:	0
KG Managed On Site:	0
Generator Treatment Code:	Not reported
Permit By Rule Code:	Not reported
WCDE Residence Code:	Not reported
WCDH Origin Code:	1
WCDE On Site Code:	Not reported
WCDB Code:	W001
Description:	Labpack Oxidizers For Incineration

Map ID  
Direction  
Distance  
Elevation

MAP FINDINGS

Site

Database(s)

EDR ID Number  
EPA ID Number

**WEYERHAEUSER TECHNOLOGY CENTER (Continued)**

**1000706773**

CORb Sequence Number: 141516  
Sequence Number: 3228445  
Mixed Radioactive Flag: False  
Designation Code: D  
Reported Quantity: 5  
Quantity Unit: LB  
Kilograms Quantity: 2.26800003  
Density Number: 0  
Density Quantity: Not reported

Waste Managed Off Site: Y  
State Only Waste Code 1: Not reported  
State Only Waste Code 2: Not reported  
Report Managed On Site: 0  
KG Managed On Site: 0  
Generator Treatment Code: Not reported  
Permit By Rule Code: Not reported  
WCDE Residence Code: Not reported  
WCDH Origin Code: 1  
WCDE On Site Code: Not reported  
WCDB Code: W801  
Description: Labpack Aerosols For Incineration

CORb Sequence Number: 141516  
Sequence Number: 3228446  
Mixed Radioactive Flag: False  
Designation Code: D  
Reported Quantity: 1  
Quantity Unit: LB  
Kilograms Quantity: 0.45360000  
Density Number: 0  
Density Quantity: Not reported

Waste Managed Off Site: Y  
State Only Waste Code 1: Not reported  
State Only Waste Code 2: Not reported  
Report Managed On Site: 0  
KG Managed On Site: 0  
Generator Treatment Code: Not reported  
Permit By Rule Code: Not reported  
WCDE Residence Code: Not reported  
WCDH Origin Code: 3  
WCDE On Site Code: Not reported  
WCDB Code: W001  
Description: Labpack Elemental Mercury for Retort

CORb Sequence Number: 141516  
Sequence Number: 3228447  
Mixed Radioactive Flag: False  
Designation Code: D  
Reported Quantity: 1  
Quantity Unit: LB  
Kilograms Quantity: 0.45360000  
Density Number: 0  
Density Quantity: Not reported

Waste Managed Off Site: N  
State Only Waste Code 1: Not reported  
State Only Waste Code 2: Not reported

Map ID  
Direction  
Distance  
Elevation

MAP FINDINGS

Site

Database(s)

EDR ID Number  
EPA ID Number

**WEYERHAEUSER TECHNOLOGY CENTER (Continued)**

**1000706773**

Report Managed On Site:	245
KG Managed On Site:	540.131899
Generator Treatment Code:	Y
Permit By Rule Code:	Not reported
WCDE Residence Code:	H135
WCDH Origin Code:	5
WCDE On Site Code:	H121
WCDB Code:	W110
Description:	Sodium hydroxide solutions
CORb Sequence Number:	141516
Sequence Number:	3228461
Mixed Radioactive Flag:	False
Designation Code:	D
Reported Quantity:	245
Quantity Unit:	LB
Kilograms Quantity:	111.132001
Density Number:	0
Density Quantity:	Not reported
Waste Managed Off Site:	Y
State Only Waste Code 1:	WT02
State Only Waste Code 2:	Not reported
Report Managed On Site:	0
KG Managed On Site:	0
Generator Treatment Code:	Not reported
Permit By Rule Code:	Not reported
WCDE Residence Code:	Not reported
WCDH Origin Code:	1
WCDE On Site Code:	Not reported
WCDB Code:	W113
Description:	PF Resin Waste
CORb Sequence Number:	141516
Sequence Number:	3228433
Mixed Radioactive Flag:	False
Designation Code:	D
Reported Quantity:	750
Quantity Unit:	LB
Kilograms Quantity:	340.200005
Density Number:	0
Density Quantity:	Not reported
Waste Managed Off Site:	Y
State Only Waste Code 1:	WSC2
State Only Waste Code 2:	Not reported
Report Managed On Site:	0
KG Managed On Site:	0
Generator Treatment Code:	Not reported
Permit By Rule Code:	Not reported
WCDE Residence Code:	Not reported
WCDH Origin Code:	3
WCDE On Site Code:	Not reported
WCDB Code:	W001
Description:	Labpack Acid & Acid Compatibles For Incineration
CORb Sequence Number:	141516
Sequence Number:	3228440
Mixed Radioactive Flag:	False
Designation Code:	D

Map ID  
Direction  
Distance  
Elevation

MAP FINDINGS

Site

Database(s)

EDR ID Number  
EPA ID Number

**WEYERHAEUSER TECHNOLOGY CENTER (Continued)**

**1000706773**

Reported Quantity:	668
Quantity Unit:	LB
Kilograms Quantity:	303.004805
Density Number:	0
Density Quantity:	Not reported
Waste Managed Off Site:	Y
State Only Waste Code 1:	WP02
State Only Waste Code 2:	WT01
Report Managed On Site:	0
KG Managed On Site:	0
Generator Treatment Code:	Not reported
Permit By Rule Code:	Not reported
WCDE Residence Code:	Not reported
WCDH Origin Code:	1
WCDE On Site Code:	Not reported
WCDB Code:	W001
Description:	Labpack Organics For Incineration
CORb Sequence Number:	141516
Sequence Number:	3228442
Mixed Radioactive Flag:	False
Designation Code:	D
Reported Quantity:	1625
Quantity Unit:	LB
Kilograms Quantity:	737.100012
Density Number:	0
Density Quantity:	Not reported
Waste Managed Off Site:	Y
State Only Waste Code 1:	WPCB
State Only Waste Code 2:	Not reported
Report Managed On Site:	0
KG Managed On Site:	0
Generator Treatment Code:	Not reported
Permit By Rule Code:	Not reported
WCDE Residence Code:	Not reported
WCDH Origin Code:	1
WCDE On Site Code:	Not reported
WCDB Code:	W001
Description:	Labpack PCBs For Incineration
CORb Sequence Number:	141516
Sequence Number:	3228449
Mixed Radioactive Flag:	False
Designation Code:	D
Reported Quantity:	22
Quantity Unit:	LB
Kilograms Quantity:	9.97920017
Density Number:	0
Density Quantity:	Not reported
Waste Managed Off Site:	Y
State Only Waste Code 1:	Not reported
State Only Waste Code 2:	Not reported
Report Managed On Site:	0
KG Managed On Site:	0
Generator Treatment Code:	Not reported
Permit By Rule Code:	Not reported

Map ID  
Direction  
Distance  
Elevation

MAP FINDINGS

Site

Database(s)

EDR ID Number  
EPA ID Number

**WEYERHAEUSER TECHNOLOGY CENTER (Continued)**

**1000706773**

WCDE Residence Code:	H040
WCDH Origin Code:	5
WCDE On Site Code:	Not reported
WCDB Code:	W001
Description:	Flammable Liquids Class 3
CORB Sequence Number:	141516
Sequence Number:	3228451
Mixed Radioactive Flag:	False
Designation Code:	D
Reported Quantity:	190
Quantity Unit:	LB
Kilograms Quantity:	86.1840014
Density Number:	0
Density Quantity:	Not reported
Waste Managed Off Site:	Y
State Only Waste Code 1:	Not reported
State Only Waste Code 2:	Not reported
Report Managed On Site:	0
KG Managed On Site:	0
Generator Treatment Code:	Not reported
Permit By Rule Code:	Not reported
WCDE Residence Code:	Not reported
WCDH Origin Code:	1
WCDE On Site Code:	Not reported
WCDB Code:	W001
Description:	High Mercury Class 8 or 6.1 Labpack
CORB Sequence Number:	141516
Sequence Number:	3228456
Mixed Radioactive Flag:	False
Designation Code:	D
Reported Quantity:	1
Quantity Unit:	LB
Kilograms Quantity:	0.45360000
Density Number:	0
Density Quantity:	Not reported
Shipments Sent:	
CORB Waste Sequence Number:	141516
Waste Sequence Number:	3228433
Sequence Number:	1630634
Shipment Date:	2013-06-20 00:00:00
Mainfest Document ID:	006548898FLE
Reported Quantity:	250
Unit of Measure:	LB
Kilograms Quantity:	113.400001
Receiving EPAID:	NED981723513
Waste Sequence Number:	3228433
Sequence Number:	1630633
Shipment Date:	2013-09-26 00:00:00
Mainfest Document ID:	004795592FLE
Reported Quantity:	500
Unit of Measure:	LB
Kilograms Quantity:	226.800003
Receiving EPAID:	UTD981552177

Map ID  
Direction  
Distance  
Elevation

MAP FINDINGS

Site

Database(s)

EDR ID Number  
EPA ID Number

**WEYERHAEUSER TECHNOLOGY CENTER (Continued)**

**1000706773**

Waste Sequence Number: 3228440  
Sequence Number: 1630646  
Shipment Date: 2013-09-26 00:00:00  
Manifest Document ID: 004795592FLE  
Reported Quantity: 1  
Unit of Measure: LB  
Kilograms Quantity: 0.45360000  
Receiving EPAID: UTD981552177

Waste Sequence Number: 3228440  
Sequence Number: 1630643  
Shipment Date: 2013-07-18 00:00:00  
Manifest Document ID: 006547643FLE  
Reported Quantity: 2  
Unit of Measure: LB  
Kilograms Quantity: 0.90720001  
Receiving EPAID: UTD981552177

Waste Sequence Number: 3228440  
Sequence Number: 1630645  
Shipment Date: 2013-09-26 00:00:00  
Manifest Document ID: 004795592FLE  
Reported Quantity: 150  
Unit of Measure: LB  
Kilograms Quantity: 68.0400011  
Receiving EPAID: UTD981552177

Waste Sequence Number: 3228440  
Sequence Number: 1630647  
Shipment Date: 2013-09-26 00:00:00  
Manifest Document ID: 004795592FLE  
Reported Quantity: 100  
Unit of Measure: LB  
Kilograms Quantity: 45.3600007  
Receiving EPAID: UTD981552177

Waste Sequence Number: 3228440  
Sequence Number: 1630644  
Shipment Date: 2013-07-18 00:00:00  
Manifest Document ID: 006547643FLE  
Reported Quantity: 100  
Unit of Measure: LB  
Kilograms Quantity: 45.3600007  
Receiving EPAID: UTD981552177

Waste Sequence Number: 3228440  
Sequence Number: 1630648  
Shipment Date: 2013-12-05 00:00:00  
Manifest Document ID: 005629844FLE  
Reported Quantity: 165  
Unit of Measure: LB  
Kilograms Quantity: 74.8440012  
Receiving EPAID: UTD981552177

Waste Sequence Number: 3228440  
Sequence Number: 1630642  
Shipment Date: 2013-03-01 00:00:00

Map ID  
Direction  
Distance  
Elevation

MAP FINDINGS

Site

Database(s)

EDR ID Number  
EPA ID Number

**WEYERHAEUSER TECHNOLOGY CENTER (Continued)**

**1000706773**

Mainfest Document ID: 005564406FLE  
Reported Quantity: 150  
Unit of Measure: LB  
Kilograms Quantity: 68.0400011  
Receiving EPAID: UTD981552177

Waste Sequence Number: 3228442  
Sequence Number: 1630660  
Shipment Date: 2013-12-05 00:00:00  
Mainfest Document ID: 005629844FLE  
Reported Quantity: 10  
Unit of Measure: LB  
Kilograms Quantity: 4.53600007  
Receiving EPAID: UTD981552177

Waste Sequence Number: 3228442  
Sequence Number: 1630663  
Shipment Date: 2013-12-05 00:00:00  
Mainfest Document ID: 005629844FLE  
Reported Quantity: 45  
Unit of Measure: LB  
Kilograms Quantity: 20.4120003  
Receiving EPAID: UTD981552177

Waste Stream Off Site Mgmt:  
Waste CORB Sequence Number: 141516  
Waste Sequence Number: 3228444  
Sequence Number: 786094  
Received EPAID: UTD981552177  
Managed Quantity: 1  
Kilogram Quantity: 0.45360000  
Recycled Percentage: 0  
Waste Management System Code: H040

Waste Sequence Number: 3228445  
Sequence Number: 786095  
Received EPAID: UTD981552177  
Managed Quantity: 5  
Kilogram Quantity: 2.26800003  
Recycled Percentage: 0  
Waste Management System Code: H040

Waste Sequence Number: 3228446  
Sequence Number: 786096  
Received EPAID: UTD981552177  
Managed Quantity: 1  
Kilogram Quantity: 0.45360000  
Recycled Percentage: 0  
Waste Management System Code: H040

Waste Sequence Number: 3228447  
Sequence Number: 786097  
Received EPAID: UTD981552177  
Managed Quantity: 1  
Kilogram Quantity: 0.45360000  
Recycled Percentage: 0  
Waste Management System Code: H040

Map ID  
Direction  
Distance  
Elevation

MAP FINDINGS

Site

Database(s)

EDR ID Number  
EPA ID Number

**WEYERHAEUSER TECHNOLOGY CENTER (Continued)**

**1000706773**

Waste Sequence Number: 3228433  
Sequence Number: 786056  
Received EPAID: NED981723513  
Managed Quantity: 250  
Kilogram Quantity: 113.400001  
Recycled Percentage: 0  
Waste Management System Code: H040

Waste Sequence Number: 3228433  
Sequence Number: 786055  
Received EPAID: UTD981552177  
Managed Quantity: 500  
Kilogram Quantity: 226.800003  
Recycled Percentage: 0  
Waste Management System Code: H040

Waste Sequence Number: 3228440  
Sequence Number: 787053  
Received EPAID: UTD981552177  
Managed Quantity: 668  
Kilogram Quantity: 303.004805  
Recycled Percentage: 0  
Waste Management System Code: H040

Waste Sequence Number: 3228442  
Sequence Number: 787057  
Received EPAID: UTD981552177  
Managed Quantity: 1625  
Kilogram Quantity: 737.100012  
Recycled Percentage: 0  
Waste Management System Code: H040

Waste Sequence Number: 3228449  
Sequence Number: 787059  
Received EPAID: UTD981552177  
Managed Quantity: 22  
Kilogram Quantity: 9.97920017  
Recycled Percentage: 0  
Waste Management System Code: H040

Waste Sequence Number: 3228451  
Sequence Number: 787062  
Received EPAID: WAD991281767  
Managed Quantity: 40  
Kilogram Quantity: 18.1440003  
Recycled Percentage: 0  
Waste Management System Code: H050

Waste Sequence Number: 3228451  
Sequence Number: 787061  
Received EPAID: WAD991281767  
Managed Quantity: 150  
Kilogram Quantity: 68.0400011  
Recycled Percentage: 0  
Waste Management System Code: H040



Map ID  
Direction  
Distance  
Elevation

MAP FINDINGS

Site

Database(s)

EDR ID Number  
EPA ID Number

**WEYERHAEUSER TECHNOLOGY CENTER (Continued)**

**1000706773**

Waste Stream Comments:

CORB Waste Sequence Number: 141516  
Comments: A-8: POLYCARBOXYLATE SOLUTION  
Waste Sequence Number: 3228437  
Sequence Number: 1

Comments: A-7: DISPOSAL OF LEAKING BATTERY  
Waste Sequence Number: 3228439  
Sequence Number: 1

Comments: B-3: Treated with sodium hydroxide to neutral pH and disposed down drain  
Waste Sequence Number: 3228458  
Sequence Number: 1

Comments: B-3: Treated with sodium hydroxide to neutral pH and disposed down drain  
Waste Sequence Number: 3228459  
Sequence Number: 1

Comments: B-3: Treated with sodium hydroxide to neutral pH and disposed down drain  
Waste Sequence Number: 3228460  
Sequence Number: 1

Comments: B-3: Treated with hydrochloric acid to neutral pH and disposed of down drain  
Waste Sequence Number: 3228461  
Sequence Number: 1

Waste Stream EPA Code:

CORB Waste Sequence Number: 141516  
Waste Sequence Number: 3228440  
Sequence Number: 7138205  
WCDA Code: D001

Waste Sequence Number: 3228440  
Sequence Number: 7138204  
WCDA Code: D002

Waste Sequence Number: 3228440  
Sequence Number: 7138206  
WCDA Code: D005

Waste Sequence Number: 3228440  
Sequence Number: 7138207  
WCDA Code: D006

Waste Sequence Number: 3228440  
Sequence Number: 7138208  
WCDA Code: D007

Waste Sequence Number: 3228442  
Sequence Number: 7138265  
WCDA Code: D005

Map ID  
Direction  
Distance  
Elevation

MAP FINDINGS

Site

Database(s)

EDR ID Number  
EPA ID Number

**WEYERHAEUSER TECHNOLOGY CENTER (Continued)**

**1000706773**

Waste Sequence Number: 3228442  
Sequence Number: 7138270  
WCDA Code: D007

Waste Sequence Number: 3228442  
Sequence Number: 7138267  
WCDA Code: D008

Waste Sequence Number: 3228442  
Sequence Number: 7138266  
WCDA Code: D011

Waste Sequence Number: 3228442  
Sequence Number: 7138269  
WCDA Code: U041

Waste Sequence Number: 3228442  
Sequence Number: 7138268  
WCDA Code: U188

Waste Stream Source Code:  
CORB Waste Sequence Number: 141516  
Waste Sequence Number: 3228438  
Sequence Number: 1  
WCDD Code: G02

Waste Sequence Number: 3228432  
Sequence Number: 1  
WCDD Code: G01

Waste Sequence Number: 3228434  
Sequence Number: 1  
WCDD Code: G08

Waste Sequence Number: 3228447  
Sequence Number: 1  
WCDD Code: G23

Waste Sequence Number: 3228458  
Sequence Number: 1  
WCDD Code: G23

Waste Sequence Number: 3228435  
Sequence Number: 1  
WCDD Code: G22

Waste Sequence Number: 3228436  
Sequence Number: 1  
WCDD Code: G22

Waste Sequence Number: 3228440  
Sequence Number: 1  
WCDD Code: G22

Waste Sequence Number: 3228451  
Sequence Number: 1  
WCDD Code: G22

Map ID  
Direction  
Distance  
Elevation

MAP FINDINGS

Site

Database(s)

EDR ID Number  
EPA ID Number

**WEYERHAEUSER TECHNOLOGY CENTER (Continued)**

**1000706773**

Waste Sequence Number: 3228459  
Sequence Number: 1  
WCDD Code: G22

Waste Sequence Number: 3228460  
Sequence Number: 1  
WCDD Code: G22

Name: WEYERHAEUSER TECHNOLOGY CENTER  
Address: 32901 WEYERHAEUSER WAY S  
City,State,Zip: FEDERAL WAY, WA 98003  
Facility Address 2: Not reported  
Facility ID: 77352435  
EPA ID: WAD980738033  
NAICS: 541990  
State Waste Code Desc: WT02  
Federal Waste Code Desc: D001, D002  
Form Comm: Not reported  
Data Year: 2012  
Permit by Rule: False  
Mailing Address 2: P.O. Box 9777  
Treatment by Generator: True  
Mixed Radioactive Waste: False  
Importer of Hazardous Waste: False  
Immediate Recycler: False  
Treatment/Storage/Disposal/Recycling Facility: False  
Generator of Dangerous Fuel Waste: False  
Generator Marketing to Burner: False  
Other Marketers (i.e., blender, distributor, etc.): False  
Utility Boiler Burner: False  
Industry Boiler Burner: False  
Industrial Furnace: False  
Smelter Defferal: False  
Universal Waste: Not reported  
Off-Specification: Not reported  
LN Address 2: PO Box 9777  
Tax Reg #: 278012337  
Business Type: Wood Products R&D  
Mail Name: Weyerhaeuser Technology Center  
Mailing Address: WTC NL2  
Mailing City,State,Zip: FEDERAL WAY, WA 98063-9777  
Legal Organization Name: Weyerhaeuser Company  
Legal Organization Type: Private  
Legal Contact: Jerry Heinz  
Legal Address: WTC NL2  
Legal Address 2: P.O. Box 9777  
Legal City,State,Zip: FEDERAL WAY, WA 98063-9777  
Legal Phone Number: (253)924-5723  
Legal Effective Date: 03/01/2001  
Land Organization Name: Weyerhaeuser Company NR  
Land Organization Type: Private  
Land Contact: Ron Dowbysh  
Land Address: CH 1L35  
Land City,State,Zip: FEDERAL WAY, WA 98063-9777  
Land Phone Number: (253)924-5723  
Operator Organization Name: Weyerhaeuser Company

Map ID  
Direction  
Distance  
Elevation

MAP FINDINGS

Site

Database(s)

EDR ID Number  
EPA ID Number

**WEYERHAEUSER TECHNOLOGY CENTER (Continued)**

**1000706773**

Operator Organization Type:	Private
Operator:	Miles Drake
Operator Address:	CH 5J
Operator Address 2:	PO Box 9777
Operator City,State,Zip:	FEDERAL WAY, WA 98063-9777
Operator Phone Number:	(253)924-2641
Operator Effective Date:	01/01/1997
Site Contact:	Carole Herriott
Site Contact Address:	WTC NL2
Contact City,State,Zip:	FEDERAL WAY, WA 98001
Site Contact Phone Number:	(253)924-5401
Site Contact Email:	carole.herriott@weyerhaeuser.com
Gen Status Code:	LQG
Monthly Generation:	False
Batch Generation:	True
One Time Generation:	False
Transport Own Waste:	False
Tranports Other Waste:	False
Recycler Onsite:	False
Transfer Facility:	False
Other Exemption:	Not reported
UW Battery Gen:	False
Used Oil Transporter:	False
Used Oil Transfer Facility:	False
Used Oil Processor:	False
Used Oil Refiner:	False
Used Oil Fuel Marketer Directs Shipments:	False
Used Oil Fuel Marketer Meets Specs:	False
Site Contact Address 2:	32901 Weyerhaeuser Way S
SIC Code:	Not reported
CRK Number:	Not reported
Active:	Not reported
CAS Number:	Not reported
Chemical Name:	Not reported
EHS:	Not reported
EHS CAS Number:	Not reported
EHS Name:	Not reported
Waste Stream Generated:	
Waste Managed Off Site:	Y
State Only Waste Code 1:	Not reported
State Only Waste Code 2:	Not reported
Report Managed On Site:	0
KG Managed On Site:	0
Generator Treatment Code:	Not reported
Permit By Rule Code:	Not reported
WCDE Residence Code:	Not reported
WCDH Origin Code:	1
WCDE On Site Code:	Not reported
WCDB Code:	W219
Description:	Vials with ethanol and insects
CORb Sequence Number:	136422
Sequence Number:	2665013
Mixed Radioactive Flag:	False
Designation Code:	D
Reported Quantity:	525
Quantity Unit:	LB
Kilograms Quantity:	238.140004

Map ID  
Direction  
Distance  
Elevation

MAP FINDINGS

Site

Database(s)

EDR ID Number  
EPA ID Number

**WEYERHAEUSER TECHNOLOGY CENTER (Continued)**

**1000706773**

Density Number: 0  
Density Quantity: Not reported

Waste Managed Off Site: Y  
State Only Waste Code 1: Not reported  
State Only Waste Code 2: Not reported  
Report Managed On Site: 0  
KG Managed On Site: 0  
Generator Treatment Code: Not reported  
Permit By Rule Code: Not reported  
WCDE Residence Code: Not reported  
WCDH Origin Code: 1  
WCDE On Site Code: Not reported  
WCDB Code: W001

Description: Labpack Elemental Mercury for Retort  
CORb Sequence Number: 136422  
Sequence Number: 2665022  
Mixed Radioactive Flag: False  
Designation Code: D  
Reported Quantity: 31  
Quantity Unit: LB  
Kilograms Quantity: 14.0616002  
Density Number: 0  
Density Quantity: Not reported

Waste Managed Off Site: Y  
State Only Waste Code 1: Not reported  
State Only Waste Code 2: Not reported  
Report Managed On Site: 0  
KG Managed On Site: 0  
Generator Treatment Code: Not reported  
Permit By Rule Code: Not reported  
WCDE Residence Code: Not reported  
WCDH Origin Code: 1  
WCDE On Site Code: Not reported  
WCDB Code: W001

Description: Labpack Reactive Oxidizers For Incineration  
CORb Sequence Number: 136422  
Sequence Number: 2665029  
Mixed Radioactive Flag: False  
Designation Code: D  
Reported Quantity: 36  
Quantity Unit: LB  
Kilograms Quantity: 16.3296002  
Density Number: 0  
Density Quantity: Not reported

Waste Managed Off Site: Y  
State Only Waste Code 1: Not reported  
State Only Waste Code 2: Not reported  
Report Managed On Site: 0  
KG Managed On Site: 0  
Generator Treatment Code: Not reported  
Permit By Rule Code: Not reported  
WCDE Residence Code: Not reported  
WCDH Origin Code: 1  
WCDE On Site Code: Not reported

Map ID  
Direction  
Distance  
Elevation

MAP FINDINGS

Site

Database(s)

EDR ID Number  
EPA ID Number

**WEYERHAEUSER TECHNOLOGY CENTER (Continued)**

**1000706773**

WCDB Code:	W219
Description:	Phenol formaldehyde resin
CORb Sequence Number:	136422
Sequence Number:	2665031
Mixed Radioactive Flag:	False
Designation Code:	D
Reported Quantity:	1600
Quantity Unit:	LB
Kilograms Quantity:	725.760012
Density Number:	0
Density Quantity:	Not reported
Waste Managed Off Site:	Y
State Only Waste Code 1:	WSC2
State Only Waste Code 2:	Not reported
Report Managed On Site:	0
KG Managed On Site:	0
Generator Treatment Code:	Not reported
Permit By Rule Code:	Not reported
WCDE Residence Code:	Not reported
WCDH Origin Code:	1
WCDE On Site Code:	Not reported
WCDB Code:	W001
Description:	Labpack Acid & Acid Compatibles For Incineration
CORb Sequence Number:	136422
Sequence Number:	2665016
Mixed Radioactive Flag:	False
Designation Code:	D
Reported Quantity:	885
Quantity Unit:	LB
Kilograms Quantity:	401.436006
Density Number:	0
Density Quantity:	Not reported
Waste Managed Off Site:	Y
State Only Waste Code 1:	WT02
State Only Waste Code 2:	Not reported
Report Managed On Site:	0
KG Managed On Site:	0
Generator Treatment Code:	Not reported
Permit By Rule Code:	Not reported
WCDE Residence Code:	Not reported
WCDH Origin Code:	1
WCDE On Site Code:	Not reported
WCDB Code:	W001
Description:	Labpack Basic & Basic Compatibles For Incineration
CORb Sequence Number:	136422
Sequence Number:	2665017
Mixed Radioactive Flag:	False
Designation Code:	D
Reported Quantity:	650
Quantity Unit:	LB
Kilograms Quantity:	294.840005
Density Number:	0
Density Quantity:	Not reported
Waste Managed Off Site:	Y

Map ID  
Direction  
Distance  
Elevation

MAP FINDINGS

Site

Database(s)

EDR ID Number  
EPA ID Number

**WEYERHAEUSER TECHNOLOGY CENTER (Continued)**

**1000706773**

State Only Waste Code 1:	WT02
State Only Waste Code 2:	Not reported
Report Managed On Site:	0
KG Managed On Site:	0
Generator Treatment Code:	Not reported
Permit By Rule Code:	Not reported
WCDE Residence Code:	Not reported
WCDH Origin Code:	1
WCDE On Site Code:	Not reported
WCDB Code:	W001
Description:	Labpack Organics For Incineration
CORb Sequence Number:	136422
Sequence Number:	2665018
Mixed Radioactive Flag:	False
Designation Code:	D
Reported Quantity:	1345
Quantity Unit:	LB
Kilograms Quantity:	610.092010
Density Number:	0
Density Quantity:	Not reported
Waste Managed Off Site:	Y
State Only Waste Code 1:	WT02
State Only Waste Code 2:	Not reported
Report Managed On Site:	0
KG Managed On Site:	0
Generator Treatment Code:	Not reported
Permit By Rule Code:	Not reported
WCDE Residence Code:	Not reported
WCDH Origin Code:	1
WCDE On Site Code:	Not reported
WCDB Code:	W001
Description:	Labpack Flammables For Incineration
CORb Sequence Number:	136422
Sequence Number:	2665019
Mixed Radioactive Flag:	False
Designation Code:	D
Reported Quantity:	911
Quantity Unit:	LB
Kilograms Quantity:	413.229607
Density Number:	0
Density Quantity:	Not reported
Waste Managed Off Site:	Y
State Only Waste Code 1:	Not reported
State Only Waste Code 2:	Not reported
Report Managed On Site:	0
KG Managed On Site:	0
Generator Treatment Code:	Not reported
Permit By Rule Code:	Not reported
WCDE Residence Code:	Not reported
WCDH Origin Code:	1
WCDE On Site Code:	Not reported
WCDB Code:	W001
Description:	Labpack Oxidizers For Incineration
CORb Sequence Number:	136422
Sequence Number:	2665020

Map ID  
Direction  
Distance  
Elevation

MAP FINDINGS

Site

Database(s)

EDR ID Number  
EPA ID Number

**WEYERHAEUSER TECHNOLOGY CENTER (Continued)**

**1000706773**

Mixed Radioactive Flag: False  
Designation Code: D  
Reported Quantity: 42  
Quantity Unit: LB  
Kilograms Quantity: 19.0512003  
Density Number: 0  
Density Quantity: Not reported

Waste Managed Off Site: N  
State Only Waste Code 1: Not reported  
State Only Waste Code 2: Not reported  
Report Managed On Site: 2610.40000  
KG Managed On Site: 5754.94004  
Generator Treatment Code: Y  
Permit By Rule Code: Not reported  
WCDE Residence Code: H135  
WCDH Origin Code: 5  
WCDE On Site Code: H121  
WCDB Code: W105  
Description: Nitric acid  
CORB Sequence Number: 136422  
Sequence Number: 2665033  
Mixed Radioactive Flag: False  
Designation Code: D  
Reported Quantity: 2610.40000  
Quantity Unit: LB  
Kilograms Quantity: 1184.07746  
Density Number: 0  
Density Quantity: Not reported

Waste Managed Off Site: N  
State Only Waste Code 1: Not reported  
State Only Waste Code 2: Not reported  
Report Managed On Site: 24.3999999  
KG Managed On Site: 53.7927279  
Generator Treatment Code: Y  
Permit By Rule Code: Not reported  
WCDE Residence Code: H135  
WCDH Origin Code: 5  
WCDE On Site Code: H121  
WCDB Code: W105  
Description: Sulfuric acid  
CORB Sequence Number: 136422  
Sequence Number: 2665034  
Mixed Radioactive Flag: False  
Designation Code: D  
Reported Quantity: 24.3999999  
Quantity Unit: LB  
Kilograms Quantity: 11.0678401  
Density Number: 0  
Density Quantity: Not reported

Shipments Sent:  
CORB Waste Sequence Number: 136422  
Waste Sequence Number: 2665013  
Sequence Number: 1360357  
Shipment Date: 2012-05-17 00:00:00



Map ID  
Direction  
Distance  
Elevation

MAP FINDINGS

Site

Database(s)

EDR ID Number  
EPA ID Number

**WEYERHAEUSER TECHNOLOGY CENTER (Continued)**

**1000706773**

Mainfest Document ID: 004468494FLE  
Reported Quantity: 525  
Unit of Measure: LB  
Kilograms Quantity: 238.140004  
Receiving EPAID: NED981723513

Waste Sequence Number: 2665022  
Sequence Number: 1360402  
Shipment Date: 2012-03-01 00:00:00  
Mainfest Document ID: 004795842FLE  
Reported Quantity: 1  
Unit of Measure: LB  
Kilograms Quantity: 0.45360000  
Receiving EPAID: NED981723513

Waste Sequence Number: 2665022  
Sequence Number: 1360401  
Shipment Date: 2012-12-13 00:00:00  
Mainfest Document ID: 005564397FLE  
Reported Quantity: 30  
Unit of Measure: LB  
Kilograms Quantity: 13.6080002  
Receiving EPAID: ARD069748192

Waste Sequence Number: 2665029  
Sequence Number: 1360412  
Shipment Date: 2012-12-13 00:00:00  
Mainfest Document ID: 005564396FLE  
Reported Quantity: 5  
Unit of Measure: LB  
Kilograms Quantity: 2.26800003  
Receiving EPAID: UTD981552177

Waste Sequence Number: 2665029  
Sequence Number: 1360410  
Shipment Date: 2012-07-26 00:00:00  
Mainfest Document ID: 004451845FLE  
Reported Quantity: 31  
Unit of Measure: LB  
Kilograms Quantity: 14.0616002  
Receiving EPAID: UTD981552177

Waste Sequence Number: 2665031  
Sequence Number: 1360416  
Shipment Date: 2012-06-26 00:00:00  
Mainfest Document ID: 004449147FLE  
Reported Quantity: 112.5  
Unit of Measure: LB  
Kilograms Quantity: 51.0300008  
Receiving EPAID: IDD073114654

Waste Sequence Number: 2665031  
Sequence Number: 1360420  
Shipment Date: 2012-12-21 00:00:00  
Mainfest Document ID: 005223852FLE  
Reported Quantity: 737.5  
Unit of Measure: LB

Map ID  
Direction  
Distance  
Elevation

MAP FINDINGS

Site

Database(s)

EDR ID Number  
EPA ID Number

**WEYERHAEUSER TECHNOLOGY CENTER (Continued)**

**1000706773**

Kilograms Quantity: 334.530005  
Receiving EPAID: IDD073114654

Waste Sequence Number: 2665031  
Sequence Number: 1360417  
Shipment Date: 2012-09-11 00:00:00  
Manifest Document ID: 005222592FLE  
Reported Quantity: 750  
Unit of Measure: LB  
Kilograms Quantity: 340.200005  
Receiving EPAID: IDD073114654

Waste Sequence Number: 2665012  
Sequence Number: 1360356  
Shipment Date: 2012-05-17 00:00:00  
Manifest Document ID: 004468493FLE  
Reported Quantity: 707  
Unit of Measure: LB  
Kilograms Quantity: 320.695205  
Receiving EPAID: ARD069748192

Waste Sequence Number: 2665014  
Sequence Number: 1360358  
Shipment Date: 2012-12-13 00:00:00  
Manifest Document ID: 005564396FLE  
Reported Quantity: 450  
Unit of Measure: LB  
Kilograms Quantity: 204.120003  
Receiving EPAID: UTD981552177

Waste Sequence Number: 2665014  
Sequence Number: 1360359  
Shipment Date: 2012-10-04 00:00:00  
Manifest Document ID: 004451957FLE  
Reported Quantity: 920  
Unit of Measure: LB  
Kilograms Quantity: 417.312007  
Receiving EPAID: NED981723513

Waste Stream Off Site Mgmt:  
Waste CORB Sequence Number: 136422  
Waste Sequence Number: 2665008  
Sequence Number: 663804  
Received EPAID: UTD981552177  
Managed Quantity: 450  
Kilogram Quantity: 204.120003  
Recycled Percentage: 0  
Waste Management System Code: H141

Waste Sequence Number: 2665009  
Sequence Number: 663805  
Received EPAID: UTD991301748  
Managed Quantity: 135  
Kilogram Quantity: 61.2360010  
Recycled Percentage: 0  
Waste Management System Code: H132

Map ID  
Direction  
Distance  
Elevation

MAP FINDINGS

Site

Database(s)

EDR ID Number  
EPA ID Number

**WEYERHAEUSER TECHNOLOGY CENTER (Continued)**

**1000706773**

Waste Sequence Number: 2665011  
Sequence Number: 663952  
Received EPAID: UTD991301748  
Managed Quantity: 860  
Kilogram Quantity: 390.096006  
Recycled Percentage: 0  
Waste Management System Code: H132

Waste Sequence Number: 2665025  
Sequence Number: 663886  
Received EPAID: ARD069748192  
Managed Quantity: 2  
Kilogram Quantity: 0.90720001  
Recycled Percentage: 0  
Waste Management System Code: H040

Waste Sequence Number: 2665026  
Sequence Number: 663860  
Received EPAID: TXD055141378  
Managed Quantity: 2  
Kilogram Quantity: 0.90720001  
Recycled Percentage: 0  
Waste Management System Code: H121

Waste Sequence Number: 2665027  
Sequence Number: 663861  
Received EPAID: TXD055141378  
Managed Quantity: 2  
Kilogram Quantity: 0.90720001  
Recycled Percentage: 0  
Waste Management System Code: H141

Waste Sequence Number: 2665028  
Sequence Number: 663862  
Received EPAID: UTD981552177  
Managed Quantity: 5  
Kilogram Quantity: 2.26800003  
Recycled Percentage: 0  
Waste Management System Code: H040

Waste Sequence Number: 2665028  
Sequence Number: 663863  
Received EPAID: NED981723513  
Managed Quantity: 5  
Kilogram Quantity: 2.26800003  
Recycled Percentage: 0  
Waste Management System Code: H141

Waste Sequence Number: 2665012  
Sequence Number: 663810  
Received EPAID: ARD069748192  
Managed Quantity: 707  
Kilogram Quantity: 320.695205  
Recycled Percentage: 0  
Waste Management System Code: H040

Waste Sequence Number: 2665014

Map ID  
Direction  
Distance  
Elevation

MAP FINDINGS

Site

Database(s)

EDR ID Number  
EPA ID Number

**WEYERHAEUSER TECHNOLOGY CENTER (Continued)**

**1000706773**

Sequence Number: 663812  
Received EPAID: UTD981552177  
Managed Quantity: 450  
Kilogram Quantity: 204.120003  
Recycled Percentage: 0  
Waste Management System Code: H040

Waste Sequence Number: 2665014  
Sequence Number: 663813  
Received EPAID: NED981723513  
Managed Quantity: 920  
Kilogram Quantity: 417.312007  
Recycled Percentage: 0  
Waste Management System Code: H040

Waste Stream Comments:  
CORB Waste Sequence Number: 136422  
Comments: B-3: Treated with hydrochloric acid to neutral pH and disposed of down drain

Waste Sequence Number: 2665036  
Sequence Number: 1

Comments: A-8: mixed acids, nitric, sulfuric and hydrochloric waste  
Waste Sequence Number: 2665008  
Sequence Number: 1

Comments: A-7: disposal of laboratory disinfectant  
Waste Sequence Number: 2665009  
Sequence Number: 1

Comments: A-8: preserved insects in ethanol  
Waste Sequence Number: 2665013  
Sequence Number: 1

Comments: A-8: phenol formaldehyde resin  
Waste Sequence Number: 2665031  
Sequence Number: 1

Comments: A-8: phenol formaldehyde resin with triethanolamine  
Waste Sequence Number: 2665032  
Sequence Number: 1

Comments: B-3: Treated with sodium hydroxide to neutral pH and disoped down drain  
Waste Sequence Number: 2665033  
Sequence Number: 1

Comments: B-3: Treated with sodium hydroxide to neutral pH and disoped down drain  
Waste Sequence Number: 2665034  
Sequence Number: 1

Comments: B-3: Treated with sodium hydroxide to neutral pH and disoped down drain  
Waste Sequence Number: 2665035  
Sequence Number: 1

Map ID  
Direction  
Distance  
Elevation

MAP FINDINGS

Site

Database(s)

EDR ID Number  
EPA ID Number

**WEYERHAEUSER TECHNOLOGY CENTER (Continued)**

**1000706773**

Waste Stream EPA Code:  
CORB Waste Sequence Number: 136422  
Waste Sequence Number: 2665013  
Sequence Number: 5915328  
WCDA Code: D001

Waste Sequence Number: 2665022  
Sequence Number: 5915432  
WCDA Code: D009

Waste Sequence Number: 2665029  
Sequence Number: 5915456  
WCDA Code: D001

Waste Sequence Number: 2665029  
Sequence Number: 5915457  
WCDA Code: D002

Waste Sequence Number: 2665031  
Sequence Number: 5915486  
WCDA Code: D002

Waste Sequence Number: 2665016  
Sequence Number: 5915342  
WCDA Code: D002

Waste Sequence Number: 2665016  
Sequence Number: 5915343  
WCDA Code: D007

Waste Sequence Number: 2665017  
Sequence Number: 5915350  
WCDA Code: D002

Waste Sequence Number: 2665017  
Sequence Number: 5915351  
WCDA Code: D008

Waste Sequence Number: 2665018  
Sequence Number: 5915390  
WCDA Code: D007

Waste Sequence Number: 2665018  
Sequence Number: 5915391  
WCDA Code: D016

Waste Stream Source Code:  
CORB Waste Sequence Number: 136422  
Waste Sequence Number: 2665009  
Sequence Number: 1  
WCDD Code: G19

Waste Sequence Number: 2665011  
Sequence Number: 1  
WCDD Code: G08

Map ID  
Direction  
Distance  
Elevation

MAP FINDINGS

Site

Database(s)

EDR ID Number  
EPA ID Number

**WEYERHAEUSER TECHNOLOGY CENTER (Continued)**

**1000706773**

Waste Sequence Number: 2665030  
Sequence Number: 1  
WCDD Code: G08

Waste Sequence Number: 2665008  
Sequence Number: 1  
WCDD Code: G22

Waste Sequence Number: 2665014  
Sequence Number: 1  
WCDD Code: G22

Waste Sequence Number: 2665033  
Sequence Number: 1  
WCDD Code: G22

Waste Sequence Number: 2665034  
Sequence Number: 1  
WCDD Code: G22

Waste Sequence Number: 2665035  
Sequence Number: 1  
WCDD Code: G22

Waste Sequence Number: 2665036  
Sequence Number: 1  
WCDD Code: G22

Waste Sequence Number: 2665012  
Sequence Number: 1  
WCDD Code: G11

Waste Sequence Number: 2665013  
Sequence Number: 1  
WCDD Code: G11

Name: WEYERHAEUSER TECHNOLOGY CENTER  
Address: 32901 WEYERHAEUSER WAY S  
City, State, Zip: FEDERAL WAY, WA 98003  
Facility Address 2: Not reported  
Facility ID: 77352435  
EPA ID: WAD980738033  
NAICS: 541990  
State Waste Code Desc: All State codes used with WT02 being most common  
Federal Waste Code Desc: Most D codes, F001-F005 and a few P and U listed wastes  
Form Comm: Not reported  
Data Year: 2011  
Permit by Rule: False  
Mailing Address 2: P.O. Box 9777  
Treatment by Generator: True  
Mixed Radioactive Waste: True  
Importer of Hazardous Waste: False  
Immediate Recycler: False  
Treatment/Storage/Disposal/Recycling Facility: False  
Generator of Dangerous Fuel Waste: False  
Generator Marketing to Burner: False

Map ID  
Direction  
Distance  
Elevation

MAP FINDINGS

Site

Database(s)

EDR ID Number  
EPA ID Number

**WEYERHAEUSER TECHNOLOGY CENTER (Continued)**

**1000706773**

Other Marketers (i.e., blender, distributor, etc.):	False
Utility Boiler Burner:	False
Industry Boiler Burner:	False
Industrial Furnace:	False
Smelter Defferal:	False
Universal Waste:	Batteries - Accumulate, Thermostats - Accumulate, Mercury - Accumulate, Lamps - Accumulate
Off-Specification:	Not reported
LN Address 2:	PO Box 9777
Tax Reg #:	278012337
Business Type:	Wood Products R&D
Mail Name:	Weyerhaeuser Technology Center
Mailing Address:	WTC NL2
Mailing City,State,Zip:	FEDERAL WAY, WA 98063-9777
Legal Organization Name:	Weyerhaeuser Company
Legal Organization Type:	Private
Legal Contact:	Jerry Heinz
Legal Address:	WTC NL2
Legal Address 2:	P.O. Box 9777
Legal City,State,Zip:	FEDERAL WAY, WA 98063-9777
Legal Phone Number:	(253)924-5723
Legal Effective Date:	03/01/2001
Land Organization Name:	Weyerhaeuser Company NR
Land Organization Type:	Private
Land Contact:	Ron Dowbysh
Land Address:	CH 1L35
Land City,State,Zip:	FEDERAL WAY, WA 98063-9777
Land Phone Number:	(253)924-5723
Operator Organization Name:	Weyerhaeuser Company
Operator Organization Type:	Private
Operator:	Miles Drake
Operator Address:	CH 5J
Operator Address 2:	PO Box 9777
Operator City,State,Zip:	FEDERAL WAY, WA 98063-9777
Operator Phone Number:	(253)924-2641
Operator Effective Date:	01/01/1997
Site Contact:	Carole Herriott
Site Contact Address:	WTC NL2
Contact City,State,Zip:	FEDERAL WAY, WA 98001
Site Contact Phone Number:	(253)924-5401
Site Contact Email:	carole.herriott@weyerhaeuser.com
Gen Status Code:	LQG
Monthly Generation:	True
Batch Generation:	False
One Time Generation:	False
Transport Own Waste:	False
Tranports Other Waste:	False
Recycler Onsite:	False
Transfer Facility:	False
Other Exemption:	Not reported
UW Battery Gen:	False
Used Oil Transporter:	False
Used Oil Transfer Facility:	False
Used Oil Processor:	False
Used Oil Refiner:	False
Used Oil Fuel Marketer Directs Shipments:	False
Used Oil Fuel Marketer Meets Specs:	False

Map ID  
Direction  
Distance  
Elevation

MAP FINDINGS

Site

Database(s)

EDR ID Number  
EPA ID Number

**WEYERHAEUSER TECHNOLOGY CENTER (Continued)**

**1000706773**

Site Contact Address 2:	32901 Weyerhaeuser Way S
SIC Code:	Not reported
CRK Number:	Not reported
Active:	Not reported
CAS Number:	Not reported
Chemical Name:	Not reported
EHS:	Not reported
EHS CAS Number:	Not reported
EHS Name:	Not reported
Waste Stream Generated:	
Waste Managed Off Site:	Y
State Only Waste Code 1:	Not reported
State Only Waste Code 2:	Not reported
Report Managed On Site:	0
KG Managed On Site:	0
Generator Treatment Code:	Not reported
Permit By Rule Code:	Not reported
WCDE Residence Code:	H141
WCDH Origin Code:	5
WCDE On Site Code:	Not reported
WCDB Code:	W103
Description:	Waste acid w/ dissolved metals (below TCLP)
CORb Sequence Number:	131953
Sequence Number:	2643456
Mixed Radioactive Flag:	False
Designation Code:	D
Reported Quantity:	400
Quantity Unit:	LB
Kilograms Quantity:	181.440003
Density Number:	0
Density Quantity:	Not reported
Waste Managed Off Site:	Y
State Only Waste Code 1:	Not reported
State Only Waste Code 2:	Not reported
Report Managed On Site:	0
KG Managed On Site:	0
Generator Treatment Code:	Not reported
Permit By Rule Code:	Not reported
WCDE Residence Code:	Not reported
WCDH Origin Code:	1
WCDE On Site Code:	Not reported
WCDB Code:	W219
Description:	Polystyrene adhesive
CORb Sequence Number:	131953
Sequence Number:	2643463
Mixed Radioactive Flag:	False
Designation Code:	D
Reported Quantity:	400
Quantity Unit:	LB
Kilograms Quantity:	181.440003
Density Number:	0
Density Quantity:	Not reported
Waste Managed Off Site:	Y
State Only Waste Code 1:	WSC2
State Only Waste Code 2:	WT02



Map ID  
Direction  
Distance  
Elevation

MAP FINDINGS

Site

Database(s)

EDR ID Number  
EPA ID Number

**WEYERHAEUSER TECHNOLOGY CENTER (Continued)**

**1000706773**

Report Managed On Site: 0  
KG Managed On Site: 0  
Generator Treatment Code: Not reported  
Permit By Rule Code: Not reported  
WCDE Residence Code: H040  
WCDH Origin Code: 5  
WCDE On Site Code: Not reported  
WCDB Code: W001  
Description: Labpack Basic & Basic Compatibles For Incineration  
CORb Sequence Number: 131953  
Sequence Number: 2643465  
Mixed Radioactive Flag: False  
Designation Code: D  
Reported Quantity: 1022  
Quantity Unit: LB  
Kilograms Quantity: 463.579207  
Density Number: 0  
Density Quantity: Not reported

Waste Managed Off Site: Y  
State Only Waste Code 1: Not reported  
State Only Waste Code 2: WT02  
Report Managed On Site: 0  
KG Managed On Site: 0  
Generator Treatment Code: Not reported  
Permit By Rule Code: Not reported  
WCDE Residence Code: H141  
WCDH Origin Code: 5  
WCDE On Site Code: Not reported  
WCDB Code: W001  
Description: Labpack Oxidizers For Incineration  
CORb Sequence Number: 131953  
Sequence Number: 2643470  
Mixed Radioactive Flag: False  
Designation Code: D  
Reported Quantity: 295  
Quantity Unit: LB  
Kilograms Quantity: 133.812002  
Density Number: 0  
Density Quantity: Not reported

Waste Managed Off Site: Y  
State Only Waste Code 1: Not reported  
State Only Waste Code 2: Not reported  
Report Managed On Site: 0  
KG Managed On Site: 0  
Generator Treatment Code: Not reported  
Permit By Rule Code: Not reported  
WCDE Residence Code: Not reported  
WCDH Origin Code: 2  
WCDE On Site Code: Not reported  
WCDB Code: W001  
Description: Labpack Elemental Mercury for Retort  
CORb Sequence Number: 131953  
Sequence Number: 2643472  
Mixed Radioactive Flag: False  
Designation Code: D

Map ID  
Direction  
Distance  
Elevation

MAP FINDINGS

Site

Database(s)

EDR ID Number  
EPA ID Number

**WEYERHAEUSER TECHNOLOGY CENTER (Continued)**

**1000706773**

Reported Quantity: 30  
Quantity Unit: LB  
Kilograms Quantity: 13.6080002  
Density Number: 0  
Density Quantity: Not reported

Waste Managed Off Site: Y  
State Only Waste Code 1: Not reported  
State Only Waste Code 2: Not reported  
Report Managed On Site: 0  
KG Managed On Site: 0  
Generator Treatment Code: Not reported  
Permit By Rule Code: Not reported  
WCDE Residence Code: Not reported  
WCDH Origin Code: 1  
WCDE On Site Code: Not reported  
WCDB Code: W203  
Description: Spent ethanol solution  
CORb Sequence Number: 131953  
Sequence Number: 2643479  
Mixed Radioactive Flag: False  
Designation Code: D  
Reported Quantity: 3165  
Quantity Unit: LB  
Kilograms Quantity: 1435.64402  
Density Number: 0  
Density Quantity: Not reported

Waste Managed Off Site: Y  
State Only Waste Code 1: WT02  
State Only Waste Code 2: Not reported  
Report Managed On Site: 0  
KG Managed On Site: 0  
Generator Treatment Code: Not reported  
Permit By Rule Code: Not reported  
WCDE Residence Code: H131  
WCDH Origin Code: 5  
WCDE On Site Code: Not reported  
WCDB Code: W219  
Description: Prisorene 3515  
CORb Sequence Number: 131953  
Sequence Number: 2643481  
Mixed Radioactive Flag: False  
Designation Code: D  
Reported Quantity: 412.5  
Quantity Unit: LB  
Kilograms Quantity: 187.110003  
Density Number: 0  
Density Quantity: Not reported

Waste Managed Off Site: N  
State Only Waste Code 1: Not reported  
State Only Waste Code 2: Not reported  
Report Managed On Site: 830.399999  
KG Managed On Site: 1830.71644  
Generator Treatment Code: Y  
Permit By Rule Code: Not reported

Map ID  
Direction  
Distance  
Elevation

MAP FINDINGS

Site

Database(s)

EDR ID Number  
EPA ID Number

WEYERHAEUSER TECHNOLOGY CENTER (Continued)

1000706773

WCDE Residence Code:	H135
WCDH Origin Code:	5
WCDE On Site Code:	H121
WCDB Code:	W105
Description:	Nitric acid
CORb Sequence Number:	131953
Sequence Number:	2643488
Mixed Radioactive Flag:	False
Designation Code:	D
Reported Quantity:	830.399999
Quantity Unit:	LB
Kilograms Quantity:	376.669446
Density Number:	0
Density Quantity:	Not reported
Waste Managed Off Site:	N
State Only Waste Code 1:	Not reported
State Only Waste Code 2:	Not reported
Report Managed On Site:	1292
KG Managed On Site:	2848.36903
Generator Treatment Code:	Y
Permit By Rule Code:	Not reported
WCDE Residence Code:	H135
WCDH Origin Code:	5
WCDE On Site Code:	H121
WCDB Code:	W105
Description:	Sulfuric acid
CORb Sequence Number:	131953
Sequence Number:	2643490
Mixed Radioactive Flag:	False
Designation Code:	D
Reported Quantity:	1292
Quantity Unit:	LB
Kilograms Quantity:	586.051210
Density Number:	0
Density Quantity:	Not reported
Waste Managed Off Site:	Y
State Only Waste Code 1:	Not reported
State Only Waste Code 2:	Not reported
Report Managed On Site:	0
KG Managed On Site:	0
Generator Treatment Code:	Not reported
Permit By Rule Code:	Not reported
WCDE Residence Code:	H132
WCDH Origin Code:	5
WCDE On Site Code:	Not reported
WCDB Code:	W103
Description:	Waste acid w/ dissolved mercury
CORb Sequence Number:	131953
Sequence Number:	2643457
Mixed Radioactive Flag:	False
Designation Code:	D
Reported Quantity:	220
Quantity Unit:	LB
Kilograms Quantity:	99.7920017
Density Number:	0

Map ID  
Direction  
Distance  
Elevation

MAP FINDINGS

Site

Database(s)

EDR ID Number  
EPA ID Number

**WEYERHAEUSER TECHNOLOGY CENTER (Continued)**

**1000706773**

Density Quantity: Not reported

Waste Managed Off Site: Y  
State Only Waste Code 1: Not reported  
State Only Waste Code 2: Not reported  
Report Managed On Site: 0  
KG Managed On Site: 0  
Generator Treatment Code: Not reported  
Permit By Rule Code: Not reported  
WCDE Residence Code: H141  
WCDH Origin Code: 5  
WCDE On Site Code: Not reported  
WCDB Code: W219  
Description: Ethanol + Epoxidized Soybean Oil  
CORB Sequence Number: 131953  
Sequence Number: 2643458  
Mixed Radioactive Flag: False  
Designation Code: D  
Reported Quantity: 400  
Quantity Unit: LB  
Kilograms Quantity: 181.440003  
Density Number: 0  
Density Quantity: Not reported

Shipments Sent:  
CORB Waste Sequence Number: 131953  
Waste Sequence Number: 2643463  
Sequence Number: 1296517  
Shipment Date: 2011-07-21 00:00:00  
Manifest Document ID: 004762604FLE  
Reported Quantity: 400  
Unit of Measure: LB  
Kilograms Quantity: 181.440003  
Receiving EPAID: NED981723513

Waste Sequence Number: 2643465  
Sequence Number: 1296525  
Shipment Date: 2011-05-27 00:00:00  
Manifest Document ID: 004762481FLE  
Reported Quantity: 2  
Unit of Measure: LB  
Kilograms Quantity: 0.90720001  
Receiving EPAID: NED981723513

Waste Sequence Number: 2643465  
Sequence Number: 1296528  
Shipment Date: 2011-07-21 00:00:00  
Manifest Document ID: 004762604FLE  
Reported Quantity: 10  
Unit of Measure: LB  
Kilograms Quantity: 4.53600007  
Receiving EPAID: NED981723513

Waste Sequence Number: 2643465  
Sequence Number: 1296522  
Shipment Date: 2011-03-10 00:00:00  
Manifest Document ID: 00346777FLE

Map ID  
Direction  
Distance  
Elevation

MAP FINDINGS

Site

Database(s)

EDR ID Number  
EPA ID Number

**WEYERHAEUSER TECHNOLOGY CENTER (Continued)**

**1000706773**

Reported Quantity: 5  
Unit of Measure: LB  
Kilograms Quantity: 2.2680003  
Receiving EPAID: UTD981552177

Waste Sequence Number: 2643465  
Sequence Number: 1296527  
Shipment Date: 2011-05-27 00:00:00  
Manifest Document ID: 004762481FLE  
Reported Quantity: 30  
Unit of Measure: LB  
Kilograms Quantity: 13.6080002  
Receiving EPAID: NED981723513

Waste Sequence Number: 2643465  
Sequence Number: 1296530  
Shipment Date: 2011-09-30 00:00:00  
Manifest Document ID: 004762830FLE  
Reported Quantity: 125  
Unit of Measure: LB  
Kilograms Quantity: 56.7000009  
Receiving EPAID: NED981723513

Waste Sequence Number: 2643465  
Sequence Number: 1296523  
Shipment Date: 2011-03-10 00:00:00  
Manifest Document ID: 003467777FLE  
Reported Quantity: 200  
Unit of Measure: LB  
Kilograms Quantity: 90.7200015  
Receiving EPAID: UTD981552177

Waste Sequence Number: 2643465  
Sequence Number: 1296529  
Shipment Date: 2011-07-21 00:00:00  
Manifest Document ID: 004762604FLE  
Reported Quantity: 150  
Unit of Measure: LB  
Kilograms Quantity: 68.0400011  
Receiving EPAID: NED981723513

Waste Sequence Number: 2643465  
Sequence Number: 1296524  
Shipment Date: 2011-12-16 00:00:00  
Manifest Document ID: 004795634FLE  
Reported Quantity: 100  
Unit of Measure: LB  
Kilograms Quantity: 45.3600007  
Receiving EPAID: ARD069748192

Waste Sequence Number: 2643465  
Sequence Number: 1296526  
Shipment Date: 2011-05-27 00:00:00  
Manifest Document ID: 004762481FLE  
Reported Quantity: 400  
Unit of Measure: LB  
Kilograms Quantity: 181.440003

Map ID  
Direction  
Distance  
Elevation

MAP FINDINGS

Site

Database(s)

EDR ID Number  
EPA ID Number

**WEYERHAEUSER TECHNOLOGY CENTER (Continued)**

**1000706773**

Receiving EPAID: NED981723513  
Waste Sequence Number: 2643470  
Sequence Number: 1296570  
Shipment Date: 2011-03-10 00:00:00  
Manifest Document ID: 003467777FLE  
Reported Quantity: 20  
Unit of Measure: LB  
Kilograms Quantity: 9.07200015  
Receiving EPAID: UTD981552177

Waste Stream Off Site Mgmt:  
Waste CORB Sequence Number: 131953  
Waste Sequence Number: 2643455  
Sequence Number: 639855  
Received EPAID: UTD981552177  
Managed Quantity: 300  
Kilogram Quantity: 136.080002  
Recycled Percentage: 0  
Waste Management System Code: H040

Waste Sequence Number: 2643462  
Sequence Number: 639866  
Received EPAID: UTD991301748  
Managed Quantity: 200  
Kilogram Quantity: 90.7200015  
Recycled Percentage: 0  
Waste Management System Code: H132

Waste Sequence Number: 2643463  
Sequence Number: 639867  
Received EPAID: NED981723513  
Managed Quantity: 400  
Kilogram Quantity: 181.440003  
Recycled Percentage: 0  
Waste Management System Code: H040

Waste Sequence Number: 2643465  
Sequence Number: 640044  
Received EPAID: ARD069748192  
Managed Quantity: 100  
Kilogram Quantity: 45.3600007  
Recycled Percentage: 0  
Waste Management System Code: H040

Waste Sequence Number: 2643465  
Sequence Number: 640045  
Received EPAID: NED981723513  
Managed Quantity: 717  
Kilogram Quantity: 325.231205  
Recycled Percentage: 0  
Waste Management System Code: H040

Waste Sequence Number: 2643465  
Sequence Number: 640046  
Received EPAID: UTD981552177  
Managed Quantity: 205

Map ID  
Direction  
Distance  
Elevation

MAP FINDINGS

Site

Database(s)

EDR ID Number  
EPA ID Number

**WEYERHAEUSER TECHNOLOGY CENTER (Continued)**

**1000706773**

Kilogram Quantity: 92.9880015  
Recycled Percentage: 0  
Waste Management System Code: H040

Waste Sequence Number: 2643470  
Sequence Number: 640120  
Received EPAID: NED981723513  
Managed Quantity: 275  
Kilogram Quantity: 124.740002  
Recycled Percentage: 0  
Waste Management System Code: H141

Waste Sequence Number: 2643470  
Sequence Number: 640121  
Received EPAID: UTD981552177  
Managed Quantity: 20  
Kilogram Quantity: 9.07200015  
Recycled Percentage: 0  
Waste Management System Code: H040

Waste Sequence Number: 2643472  
Sequence Number: 639929  
Received EPAID: ARD069748192  
Managed Quantity: 30  
Kilogram Quantity: 13.6080002  
Recycled Percentage: 0  
Waste Management System Code: H141

Waste Sequence Number: 2643479  
Sequence Number: 641014  
Received EPAID: WAD981769110  
Managed Quantity: 3165  
Kilogram Quantity: 1435.64402  
Recycled Percentage: 85  
Waste Management System Code: H020

Waste Sequence Number: 2643481  
Sequence Number: 639951  
Received EPAID: IDD073114654  
Managed Quantity: 412.5  
Kilogram Quantity: 187.110003  
Recycled Percentage: 0  
Waste Management System Code: H131

Waste Stream Comments:  
CORB Waste Sequence Number: 131953  
Comments: A-8: Cellulose soaked with ethanol  
Waste Sequence Number: 2643455  
Sequence Number: 1

Comments: A-9: Ethanol and epoxidized soybean oil  
Waste Sequence Number: 2643458  
Sequence Number: 1

Comments: A-7: disposal of unused chemical A-8: polystyrene adhesive  
Waste Sequence Number: 2643463  
Sequence Number: 1

Map ID  
Direction  
Distance  
Elevation

MAP FINDINGS

Site

Database(s)

EDR ID Number  
EPA ID Number

**WEYERHAEUSER TECHNOLOGY CENTER (Continued)**

**1000706773**

Comments:	A-8: used/off-spec phenol formaldehyde resin
Waste Sequence Number:	2643480
Sequence Number:	1
Comments:	A-8: Stearic acid
Waste Sequence Number:	2643481
Sequence Number:	1
Comments:	A-8: Propylene glycol
Waste Sequence Number:	2643482
Sequence Number:	1
Comments:	A-8: Broken acid lead battery and spill clean up debris
Waste Sequence Number:	2643483
Sequence Number:	1
Comments:	A-8: Used motor oil with acetone contamination
Waste Sequence Number:	2643485
Sequence Number:	1
Comments:	B-3: Treated with sodium hydroxide to neutral pH and disposed down the drain
Waste Sequence Number:	2643488
Sequence Number:	1
Comments:	B-3: Treated with sodium hydroxide to neutral pH and disposed down the drain
Waste Sequence Number:	2643489
Sequence Number:	1
Comments:	B-3: Treated with sodium hydroxide to neutral pH and disposed down the drain
Waste Sequence Number:	2643490
Sequence Number:	1
Waste Stream EPA Code:	
CORB Waste Sequence Number:	131953
Waste Sequence Number:	2643466
Sequence Number:	5777745
WCDA Code:	D001
Waste Sequence Number:	2643466
Sequence Number:	5777746
WCDA Code:	D002
Waste Sequence Number:	2643466
Sequence Number:	5777748
WCDA Code:	D010
Waste Sequence Number:	2643466
Sequence Number:	5777749
WCDA Code:	D011
Waste Sequence Number:	2643466
Sequence Number:	5777747
WCDA Code:	F002



Map ID  
Direction  
Distance  
Elevation

MAP FINDINGS

Site

Database(s)

EDR ID Number  
EPA ID Number

**WEYERHAEUSER TECHNOLOGY CENTER (Continued)**

**1000706773**

Waste Sequence Number: 2643466  
Sequence Number: 5777750  
WCDA Code: U244

Waste Sequence Number: 2643467  
Sequence Number: 5777758  
WCDA Code: D001

Waste Sequence Number: 2643467  
Sequence Number: 5777759  
WCDA Code: D002

Waste Sequence Number: 2643467  
Sequence Number: 5777763  
WCDA Code: D018

Waste Sequence Number: 2643467  
Sequence Number: 5777760  
WCDA Code: F002

Waste Sequence Number: 2643467  
Sequence Number: 5777761  
WCDA Code: F003

[Click this hyperlink](#) while viewing on your computer to access 1 additional WA MANIFEST: record(s) in the EDR Site Report.

**AJ198  
SE  
1/8-1/4  
0.191 mi.  
1011 ft.**

**INTERNATIONAL PAPER FEDERAL WAY  
32901 WEYERHAEUSER WAY S  
FEDERAL WAY, WA 98001  
Site 3 of 8 in cluster AJ**

**WA ALLSITES S121969971  
N/A**

**Actual:  
447 ft.**

**ALLSITES:**

**Focus Map:  
5**

Name: INTERNATIONAL PAPER FEDERAL WAY  
Facility Id: 20794

Interaction: 131267  
Interaction 1: A  
Interaction 2: HWP  
Ecology Program: HAZWASTE  
Program Data: HWPPRT  
Facility Alt.: International Paper Federal Way  
Program ID: WAH000052526  
Date Interaction: 2019-05-10 00:00:00  
Date Interaction 3: Hazardous Waste Planner  
Latitude: 47.304202941  
Longitude: -122.295531615

Interaction: 121479  
Interaction 1: A  
Interaction 2: HWG  
Ecology Program: HAZWASTE  
Program Data: TURBOWASTE  
Facility Alt.: International Paper Federal Way  
Program ID: WAH000052526

Map ID  
Direction  
Distance  
Elevation

MAP FINDINGS

Site

Database(s)

EDR ID Number  
EPA ID Number

**INTERNATIONAL PAPER FEDERAL WAY (Continued)**

**S121969971**

Date Interaction: 2017-03-16 00:00:00  
Date Interaction 3: Hazardous Waste Generator  
Latitude: 47.304202941  
Longitude: -122.295531615

**AJ199  
SE  
1/8-1/4  
0.191 mi.  
1011 ft.**

**INTERNATIONAL PAPER FEDERAL WAY  
32901 WEYERHAEUSER WAY S  
FEDERAL WAY, WA 98001**

**WA MANIFEST**

**S121931360  
N/A**

**Site 4 of 8 in cluster AJ**

**Actual:  
447 ft.**

**WA MANIFEST:**

**Focus Map:  
5**

Name: INTERNATIONAL PAPER FEDERAL WAY  
Address: 32901 WEYERHAEUSER WAY S  
City,State,Zip: FEDERAL WAY, WA 98001  
Facility Address 2: Ste 101  
Facility ID: 20794  
EPA ID: WAH000052526  
NAICS: 541990  
State Waste Code Desc: WT02,WT01,WP03,WP02,WSC2  
Federal Waste Code Desc: D001,D002  
Form Comm: A-7:Neutralization of some D002 wastes (pH only criteria for waste designation) to neutral pH prior to sewerage to POTW (Lakehaven)  
Data Year: 2017  
Permit by Rule: False  
Mailing Address 2: Not reported  
Treatment by Generator: True  
Mixed Radioactive Waste: False  
Importer of Hazardous Waste: False  
Immediate Recycler: False  
Treatment/Storage/Disposal/Recycling Facility: False  
Generator of Dangerous Fuel Waste: False  
Generator Marketing to Burner: False  
Other Marketers (i.e., blender, distributor, etc.): False  
Utility Boiler Burner: False  
Industry Boiler Burner: False  
Industrial Furnace: False  
Smelter Defferal: False  
Universal Waste: Not reported  
Off-Specification: Not reported  
LN Address 2: Not reported  
Tax Reg #: 084004145  
Business Type: Scientific & Technical Sv  
Mail Name: International Paper  
Mailing Address: 6400 Popler Ave  
Mailing City,State,Zip: Memphis, TN 38119  
Legal Organization Name: Federal Way Campus LC  
Legal Organization Type: Private  
Legal Contact: c/o IRG Reality Advisors  
Legal Address: 4020 Kinross Lakes Pkwy #200  
Legal Address 2: Not reported  
Legal City,State,Zip: Richland, OH 44286  
Legal Phone Number: 330-659-4060  
Legal Effective Date: 02/01/2016  
Land Organization Name: Federal Way Campus LC  
Land Organization Type: Private  
Land Contact: c/o IRG Reality Advisors

Map ID  
Direction  
Distance  
Elevation

MAP FINDINGS

Site

Database(s)

EDR ID Number  
EPA ID Number

**INTERNATIONAL PAPER FEDERAL WAY (Continued)**

**S121931360**

Land Address: 4020 Kinross Lakes Pkwy #200  
Land City,State,Zip: Richland, OH 44286  
Land Phone Number: 330-659-4060  
Operator Organization Name: Not reported  
Operator Organization Type: Private  
Operator: Carole Herriott  
Operator Address: 32901 Weyerhaeuser Way S  
Operator Address 2: Ste 101  
Operator City,State,Zip: Federal Way, WA 98001  
Operator Phone Number: 253-924-4570  
Operator Effective Date: 12/01/2016  
Site Contact: Carole Herriott  
Site Contact Address: 32901 Weyerhaeuser Way S  
Contact City,State,Zip: Federal Way, WA 98001  
Site Contact Phone Number: 253-924-4570  
Site Contact Email: carole.herriott@ipaper.com  
Gen Status Code: LQG  
Monthly Generation: True  
Batch Generation: False  
One Time Generation: False  
Transport Own Waste: False  
Tranports Other Waste: False  
Recycler Onsite: False  
Transfer Facility: False  
Other Exemption: Not reported  
UW Battery Gen: False  
Used Oil Transporter: False  
Used Oil Transfer Facility: False  
Used Oil Processor: False  
Used Oil Refiner: False  
Used Oil Fuel Marketer Directs Shipments: False  
Used Oil Fuel Marketer Meets Specs: False  
Site Contact Address 2: Ste 101  
SIC Code: Not reported  
CRK Number: Not reported  
Active: Not reported  
CAS Number: Not reported  
Chemical Name: Not reported  
EHS: Not reported  
EHS CAS Number: Not reported  
EHS Name: Not reported  
Waste Stream Generated:  
Waste Managed Off Site: Y  
State Only Waste Code 1: Not reported  
State Only Waste Code 2: Not reported  
Report Managed On Site: 0  
KG Managed On Site: 0  
Generator Treatment Code: Not reported  
Permit By Rule Code: Not reported  
WCDE Residence Code: H040  
WCDH Origin Code: 5  
WCDE On Site Code: Not reported  
WCDB Code: W107  
Description: Lachat test waste  
CORb Sequence Number: 162778  
Sequence Number: 3482978  
Mixed Radioactive Flag: False

Map ID  
Direction  
Distance  
Elevation

MAP FINDINGS

Site

Database(s)

EDR ID Number  
EPA ID Number

INTERNATIONAL PAPER FEDERAL WAY (Continued)

S121931360

Designation Code: D  
Reported Quantity: 90  
Quantity Unit: LB  
Kilograms Quantity: 40.8240007  
Density Number: 0  
Density Quantity: Not reported

Waste Managed Off Site: Y  
State Only Waste Code 1: Not reported  
State Only Waste Code 2: Not reported  
Report Managed On Site: 0  
KG Managed On Site: 0  
Generator Treatment Code: Not reported  
Permit By Rule Code: Not reported  
WCDE Residence Code: Not reported  
WCDH Origin Code: 1  
WCDE On Site Code: Not reported  
WCDB Code: W219  
Description: Stripper condensates in vials  
CORb Sequence Number: 162778  
Sequence Number: 3482979  
Mixed Radioactive Flag: False  
Designation Code: D  
Reported Quantity: 160  
Quantity Unit: LB  
Kilograms Quantity: 72.5760012  
Density Number: 0  
Density Quantity: Not reported

Waste Managed Off Site: Y  
State Only Waste Code 1: Not reported  
State Only Waste Code 2: Not reported  
Report Managed On Site: 0  
KG Managed On Site: 0  
Generator Treatment Code: Not reported  
Permit By Rule Code: Not reported  
WCDE Residence Code: Not reported  
WCDH Origin Code: 1  
WCDE On Site Code: Not reported  
WCDB Code: W312  
Description: Potassium cyanide  
CORb Sequence Number: 162778  
Sequence Number: 3482980  
Mixed Radioactive Flag: False  
Designation Code: D  
Reported Quantity: 10  
Quantity Unit: LB  
Kilograms Quantity: 4.53600007  
Density Number: 0  
Density Quantity: Not reported

Waste Managed Off Site: Y  
State Only Waste Code 1: Not reported  
State Only Waste Code 2: Not reported  
Report Managed On Site: 0  
KG Managed On Site: 0  
Generator Treatment Code: Not reported

Map ID  
Direction  
Distance  
Elevation

MAP FINDINGS

Site

Database(s)

EDR ID Number  
EPA ID Number

INTERNATIONAL PAPER FEDERAL WAY (Continued)

S121931360

Permit By Rule Code:	Not reported
WCDE Residence Code:	Not reported
WCDH Origin Code:	1
WCDE On Site Code:	Not reported
WCDB Code:	W001
Description:	Labpack: Flammable liquids
CORb Sequence Number:	162778
Sequence Number:	3482981
Mixed Radioactive Flag:	False
Designation Code:	D
Reported Quantity:	310
Quantity Unit:	LB
Kilograms Quantity:	140.616002
Density Number:	0
Density Quantity:	Not reported
Waste Managed Off Site:	Y
State Only Waste Code 1:	Not reported
State Only Waste Code 2:	Not reported
Report Managed On Site:	0
KG Managed On Site:	0
Generator Treatment Code:	Not reported
Permit By Rule Code:	Not reported
WCDE Residence Code:	Not reported
WCDH Origin Code:	1
WCDE On Site Code:	Not reported
WCDB Code:	W001
Description:	Labpack: Flammable and corrosive liquids
CORb Sequence Number:	162778
Sequence Number:	3483502
Mixed Radioactive Flag:	False
Designation Code:	D
Reported Quantity:	20
Quantity Unit:	LB
Kilograms Quantity:	9.07200015
Density Number:	0
Density Quantity:	Not reported
Waste Managed Off Site:	Y
State Only Waste Code 1:	WSC2
State Only Waste Code 2:	Not reported
Report Managed On Site:	0
KG Managed On Site:	0
Generator Treatment Code:	Not reported
Permit By Rule Code:	Not reported
WCDE Residence Code:	Not reported
WCDH Origin Code:	1
WCDE On Site Code:	Not reported
WCDB Code:	W001
Description:	Labpack: Corrosive liquids, basic
CORb Sequence Number:	162778
Sequence Number:	3483503
Mixed Radioactive Flag:	False
Designation Code:	D
Reported Quantity:	210
Quantity Unit:	LB
Kilograms Quantity:	95.2560016

Map ID  
Direction  
Distance  
Elevation

MAP FINDINGS

Site

Database(s)

EDR ID Number  
EPA ID Number

INTERNATIONAL PAPER FEDERAL WAY (Continued)

S121931360

Density Number:	0
Density Quantity:	Not reported
Waste Managed Off Site:	Y
State Only Waste Code 1:	WT02
State Only Waste Code 2:	Not reported
Report Managed On Site:	0
KG Managed On Site:	0
Generator Treatment Code:	Not reported
Permit By Rule Code:	Not reported
WCDE Residence Code:	Not reported
WCDH Origin Code:	1
WCDE On Site Code:	Not reported
WCDB Code:	W001
Description:	Labpack: Toxic/flammable liquids
CORb Sequence Number:	162778
Sequence Number:	3483757
Mixed Radioactive Flag:	False
Designation Code:	D
Reported Quantity:	105
Quantity Unit:	LB
Kilograms Quantity:	47.6280008
Density Number:	0
Density Quantity:	Not reported
Waste Managed Off Site:	Y
State Only Waste Code 1:	WSC2
State Only Waste Code 2:	Not reported
Report Managed On Site:	0
KG Managed On Site:	0
Generator Treatment Code:	Not reported
Permit By Rule Code:	Not reported
WCDE Residence Code:	Not reported
WCDH Origin Code:	1
WCDE On Site Code:	Not reported
WCDB Code:	W001
Description:	Labpack: Corrosive solids, acidic
CORb Sequence Number:	162778
Sequence Number:	3483758
Mixed Radioactive Flag:	False
Designation Code:	D
Reported Quantity:	15
Quantity Unit:	LB
Kilograms Quantity:	6.80400011
Density Number:	0
Density Quantity:	Not reported
Waste Managed Off Site:	Y
State Only Waste Code 1:	Not reported
State Only Waste Code 2:	Not reported
Report Managed On Site:	0
KG Managed On Site:	0
Generator Treatment Code:	Not reported
Permit By Rule Code:	Not reported
WCDE Residence Code:	Not reported
WCDH Origin Code:	1
WCDE On Site Code:	Not reported

Map ID  
Direction  
Distance  
Elevation

MAP FINDINGS

Site

Database(s)

EDR ID Number  
EPA ID Number

INTERNATIONAL PAPER FEDERAL WAY (Continued)

S121931360

WCDB Code: W001  
Description: Labpack: Corrosive, liquids acidic inorganic  
CORb Sequence Number: 162778  
Sequence Number: 3483759  
Mixed Radioactive Flag: False  
Designation Code: D  
Reported Quantity: 500  
Quantity Unit: LB  
Kilograms Quantity: 226.800003  
Density Number: 0  
Density Quantity: Not reported

Waste Managed Off Site: Y  
State Only Waste Code 1: WSC2  
State Only Waste Code 2: Not reported  
Report Managed On Site: 0  
KG Managed On Site: 0  
Generator Treatment Code: Not reported  
Permit By Rule Code: Not reported  
WCDE Residence Code: Not reported  
WCDH Origin Code: 1  
WCDE On Site Code: Not reported  
WCDB Code: W001  
Description: Labpack: Corrosive solid, caustic  
CORb Sequence Number: 162778  
Sequence Number: 3483761  
Mixed Radioactive Flag: False  
Designation Code: D  
Reported Quantity: 10  
Quantity Unit: LB  
Kilograms Quantity: 4.53600007  
Density Number: 0  
Density Quantity: Not reported

Waste Managed Off Site: Y  
State Only Waste Code 1: Not reported  
State Only Waste Code 2: Not reported  
Report Managed On Site: 0  
KG Managed On Site: 0  
Generator Treatment Code: Not reported  
Permit By Rule Code: Not reported  
WCDE Residence Code: Not reported  
WCDH Origin Code: 1  
WCDE On Site Code: Not reported  
WCDB Code: W219  
Description: Acetone  
CORb Sequence Number: 162778  
Sequence Number: 3483762  
Mixed Radioactive Flag: False  
Designation Code: D  
Reported Quantity: 200  
Quantity Unit: LB  
Kilograms Quantity: 90.7200015  
Density Number: 0  
Density Quantity: Not reported

Map ID  
Direction  
Distance  
Elevation

MAP FINDINGS

Site

Database(s)

EDR ID Number  
EPA ID Number

INTERNATIONAL PAPER FEDERAL WAY (Continued)

S121931360

Shipments Send:

CORB Waste Sequence Number: 162778  
Waste Sequence Number: 3482978  
Sequence Number: 2066770  
Shipment Date: 2017-04-28 00:00:00  
Manifest Document ID: 000161969DAT  
Reported Quantity: 45  
Unit of Measure: LB  
Kilograms Quantity: 20.4120003  
Receiving EPAID: WAD991281767

Waste Sequence Number: 3482978  
Sequence Number: 2066771  
Shipment Date: 2017-07-24 00:00:00  
Manifest Document ID: 000182586DAT  
Reported Quantity: 45  
Unit of Measure: LB  
Kilograms Quantity: 20.4120003  
Receiving EPAID: WAD020257945

Waste Sequence Number: 3482979  
Sequence Number: 2066772  
Shipment Date: 2017-04-28 00:00:00  
Manifest Document ID: 000161969DAT  
Reported Quantity: 100  
Unit of Measure: LB  
Kilograms Quantity: 45.3600007  
Receiving EPAID: WAD991281767

Waste Sequence Number: 3482979  
Sequence Number: 2066773  
Shipment Date: 2017-11-02 00:00:00  
Manifest Document ID: 000189243DAT  
Reported Quantity: 60  
Unit of Measure: LB  
Kilograms Quantity: 27.2160004  
Receiving EPAID: WAD020257945

Waste Sequence Number: 3482980  
Sequence Number: 2066774  
Shipment Date: 2017-04-28 00:00:00  
Manifest Document ID: 00161969DAT  
Reported Quantity: 10  
Unit of Measure: LB  
Kilograms Quantity: 4.53600007  
Receiving EPAID: WAD991281767

Waste Sequence Number: 3482981  
Sequence Number: 2066775  
Shipment Date: 2017-04-28 00:00:00  
Manifest Document ID: 000161969DAT  
Reported Quantity: 100  
Unit of Measure: LB  
Kilograms Quantity: 45.3600007  
Receiving EPAID: WAD991281767

Waste Sequence Number: 3482981



Map ID  
Direction  
Distance  
Elevation

MAP FINDINGS

Site

Database(s)

EDR ID Number  
EPA ID Number

INTERNATIONAL PAPER FEDERAL WAY (Continued)

S121931360

Sequence Number: 2066776  
Shipment Date: 2017-07-24 00:00:00  
Manifest Document ID: 000182586DAT  
Reported Quantity: 10  
Unit of Measure: LB  
Kilograms Quantity: 4.53600007  
Receiving EPAID: WAD020257945

Waste Sequence Number: 3482981  
Sequence Number: 2066777  
Shipment Date: 2017-11-02 00:00:00  
Manifest Document ID: 000189243DAT  
Reported Quantity: 200  
Unit of Measure: LB  
Kilograms Quantity: 90.7200015  
Receiving EPAID: WAD020257945

Waste Sequence Number: 3483502  
Sequence Number: 2068649  
Shipment Date: 2017-04-28 00:00:00  
Manifest Document ID: 000161969DAT  
Reported Quantity: 20  
Unit of Measure: LB  
Kilograms Quantity: 9.07200015  
Receiving EPAID: WAD991281767

Waste Sequence Number: 3483503  
Sequence Number: 2068650  
Shipment Date: 2017-04-28 00:00:00  
Manifest Document ID: 000161969DAT  
Reported Quantity: 100  
Unit of Measure: LB  
Kilograms Quantity: 45.3600007  
Receiving EPAID: WAD991281767

Waste Sequence Number: 3483503  
Sequence Number: 2068651  
Shipment Date: 2017-07-24 00:00:00  
Manifest Document ID: 000182586DAT  
Reported Quantity: 10  
Unit of Measure: LB  
Kilograms Quantity: 4.53600007  
Receiving EPAID: WAD020257945

Waste Stream Off Site Mgmt:  
Waste CORB Sequence Number: 162778  
Waste Sequence Number: 3482978  
Sequence Number: 941654  
Received EPAID: WAD991281767  
Managed Quantity: 45  
Kilogram Quantity: 20.4120003  
Recycled Percentage: 0  
Waste Management System Code: H040

Waste Sequence Number: 3482978  
Sequence Number: 941655  
Received EPAID: WAD020257945

Map ID  
Direction  
Distance  
Elevation

MAP FINDINGS

Site

Database(s)

EDR ID Number  
EPA ID Number

INTERNATIONAL PAPER FEDERAL WAY (Continued)

S121931360

Managed Quantity: 45  
Kilogram Quantity: 20.4120003  
Recycled Percentage: 0  
Waste Management System Code: H040

Waste Sequence Number: 3483502  
Sequence Number: 942612  
Received EPAID: WAD991281767  
Managed Quantity: 20  
Kilogram Quantity: 9.07200015  
Recycled Percentage: 0  
Waste Management System Code: H061

Waste Sequence Number: 3483503  
Sequence Number: 942613  
Received EPAID: WAD020257945  
Managed Quantity: 110  
Kilogram Quantity: 49.8960008  
Recycled Percentage: 0  
Waste Management System Code: H135

Waste Sequence Number: 3483503  
Sequence Number: 942614  
Received EPAID: WAD991281767  
Managed Quantity: 100  
Kilogram Quantity: 45.3600007  
Recycled Percentage: 0  
Waste Management System Code: H040

Waste Sequence Number: 3483761  
Sequence Number: 943195  
Received EPAID: WAD991281767  
Managed Quantity: 10  
Kilogram Quantity: 4.53600007  
Recycled Percentage: 0  
Waste Management System Code: H132

Waste Sequence Number: 3483762  
Sequence Number: 943089  
Received EPAID: WAD020257945  
Managed Quantity: 200  
Kilogram Quantity: 90.7200015  
Recycled Percentage: 0  
Waste Management System Code: H050

Waste Sequence Number: 3483810  
Sequence Number: 943142  
Received EPAID: WAD020257945  
Managed Quantity: 10  
Kilogram Quantity: 4.53600007  
Recycled Percentage: 0  
Waste Management System Code: H040

Waste Sequence Number: 3483836  
Sequence Number: 943198  
Received EPAID: WAD020257945  
Managed Quantity: 10

Map ID  
Direction  
Distance  
Elevation

MAP FINDINGS

Site

Database(s)

EDR ID Number  
EPA ID Number

INTERNATIONAL PAPER FEDERAL WAY (Continued)

S121931360

Kilogram Quantity: 4.53600007  
Recycled Percentage: 0  
Waste Management System Code: H040

Waste Sequence Number: 3483838  
Sequence Number: 943200  
Received EPAID: WAD020257945  
Managed Quantity: 10  
Kilogram Quantity: 4.53600007  
Recycled Percentage: 0  
Waste Management System Code: H040

Waste Sequence Number: 3482979  
Sequence Number: 941656  
Received EPAID: WAD020257945  
Managed Quantity: 60  
Kilogram Quantity: 27.2160004  
Recycled Percentage: 0  
Waste Management System Code: H040

Waste Stream Comments:  
CORB Waste Sequence Number: 162778  
Comments: A-7 - stripper condensate samples for testing collected for disposal as hazardous waste due to methanol, mercaptans and hydrogen sulfide present.

Waste Sequence Number: 3482979  
Sequence Number: 1

Comments: A-7: disposal of spent solvents  
Waste Sequence Number: 3482981  
Sequence Number: 1

Comments: A-7: intermittent process - Tall oil test waste  
Waste Sequence Number: 3483502  
Sequence Number: 1

Comments: A-7: Laboratory corrosive caustic wastes  
Waste Sequence Number: 3483503  
Sequence Number: 1

Comments: A-7: pesticide samples in vials diluted below TCLP in isopropanol, hexane and/or methylene chloride  
Waste Sequence Number: 3483757  
Sequence Number: 1

Comments: A-7: Solid citric acid and photographic fixer  
Waste Sequence Number: 3483758  
Sequence Number: 1

Comments: A-7: Analytical acidic waste containing one or more TCLP metals  
Waste Sequence Number: 3483759  
Sequence Number: 1

Comments: A-7: Photographic developer solid - no longer needed digital photography used  
Waste Sequence Number: 3483761  
Sequence Number: 1

Map ID  
Direction  
Distance  
Elevation

MAP FINDINGS

Site

Database(s)

EDR ID Number  
EPA ID Number

INTERNATIONAL PAPER FEDERAL WAY (Continued)

S121931360

Comments: A-8: unused acetone no longer needed  
Waste Sequence Number: 3483762  
Sequence Number: 1

Comments: A-7:Used mixed alcohols including isopropanol, methanol and ethanol -  
intermittently generated A-8: used mixed alcohols - ethanol,  
isopropanol, methanol  
Waste Sequence Number: 3483801  
Sequence Number: 1

Comments: A-7: Labpack with out of date, unwanted and spent Washington toxic  
chemicals  
Waste Sequence Number: 3483809  
Sequence Number: 1

Waste Stream EPA Code:  
CORB Waste Sequence Number: 162778  
Waste Sequence Number: 3482978  
Sequence Number: 8156760  
WCDA Code: D002

Waste Sequence Number: 3482978  
Sequence Number: 8156761  
WCDA Code: D009

Waste Sequence Number: 3482978  
Sequence Number: 8156762  
WCDA Code: D011

Waste Sequence Number: 3482979  
Sequence Number: 8156731  
WCDA Code: D003

Waste Sequence Number: 3482980  
Sequence Number: 8156736  
WCDA Code: P098

Waste Sequence Number: 3482981  
Sequence Number: 8156763  
WCDA Code: D001

Waste Sequence Number: 3482981  
Sequence Number: 8156764  
WCDA Code: F003

Waste Sequence Number: 3482981  
Sequence Number: 8156765  
WCDA Code: U002

Waste Sequence Number: 3482981  
Sequence Number: 8156767  
WCDA Code: U003

Waste Sequence Number: 3482981  
Sequence Number: 8156766  
WCDA Code: U108

Map ID  
Direction  
Distance  
Elevation

MAP FINDINGS

Site

Database(s)

EDR ID Number  
EPA ID Number

**INTERNATIONAL PAPER FEDERAL WAY (Continued)**

**S121931360**

Waste Sequence Number: 3483502  
Sequence Number: 8157724  
WCDA Code: D001

Waste Stream Source Code:  
CORB Waste Sequence Number: 162778  
Waste Sequence Number: 3483762  
Sequence Number: 1  
WCDD Code: G11

Waste Sequence Number: 3483841  
Sequence Number: 1  
WCDD Code: G11

Waste Sequence Number: 3483842  
Sequence Number: 1  
WCDD Code: G11

Waste Sequence Number: 3482979  
Sequence Number: 1  
WCDD Code: G19

Waste Sequence Number: 3483846  
Sequence Number: 1  
WCDD Code: G22

Waste Sequence Number: 3483847  
Sequence Number: 1  
WCDD Code: G22

Waste Sequence Number: 3483838  
Sequence Number: 1  
WCDD Code: G19

Waste Sequence Number: 3482980  
Sequence Number: 1  
WCDD Code: G11

Waste Sequence Number: 3482978  
Sequence Number: 1  
WCDD Code: G22

Waste Sequence Number: 3483843  
Sequence Number: 1  
WCDD Code: G22

Waste Sequence Number: 3483844  
Sequence Number: 1  
WCDD Code: G22

Name: INTERNATIONAL PAPER FEDERAL WAY  
Address: 32901 WEYERHAEUSER WAY S  
City,State,Zip: FEDERAL WAY, WA 98001  
Facility Address 2: Ste 101  
Facility ID: 20794  
EPA ID: WAH000052526

Map ID  
Direction  
Distance  
Elevation

MAP FINDINGS

Site

Database(s)

EDR ID Number  
EPA ID Number

INTERNATIONAL PAPER FEDERAL WAY (Continued)

S121931360

NAICS: 541990  
State Waste Code Desc: WT02,WSC2,WP02  
Federal Waste Code Desc: D001,D002,D009,F003,F005,D011  
Form Comm: 10e6: Treatment by generator - neutralization only H121  
Data Year: 2017  
Permit by Rule: False  
Mailing Address 2: Not reported  
Treatment by Generator: True  
Mixed Radioactive Waste: False  
Importer of Hazardous Waste: False  
Immediate Recycler: False  
Treatment/Storage/Disposal/Recycling Facility: False  
Generator of Dangerous Fuel Waste: False  
Generator Marketing to Burner: False  
Other Marketers (i.e., blender, distributor, etc.): False  
Utility Boiler Burner: False  
Industry Boiler Burner: False  
Industrial Furnace: False  
Smelter Defferal: False  
Universal Waste: Not reported  
Off-Specification: Not reported  
LN Address 2: Ste 101  
Tax Reg #: 084004145  
Business Type: Not reported  
Mail Name: Not reported  
Mailing Address: 6400 Popler Ave  
Mailing City,State,Zip: Memphis, TN 38119  
Legal Organization Name: Federal Way Campus LC  
Legal Organization Type: Private  
Legal Contact: Not reported  
Legal Address: 4020 Kinross Lakes Pkwy #200  
Legal Address 2: Ste 101  
Legal City,State,Zip: Richland, OH 44286  
Legal Phone Number: (330)659-4060  
Legal Effective Date: 02/01/2016  
Land Organization Name: Federal Way Campus LC  
Land Organization Type: Private  
Land Contact: Not reported  
Land Address: 4020 Kinross Lakes Pkwy #200  
Land City,State,Zip: Richland, OH 44286  
Land Phone Number: (330)659-4060  
Operator Organization Name: Herriott, Carole  
Operator Organization Type: Private  
Operator: Not reported  
Operator Address: 32901 Weyerhaeuser Way S  
Operator Address 2: Ste 101  
Operator City,State,Zip: Federal Way, WA 98001  
Operator Phone Number: (253)924-4570  
Operator Effective Date: 12/01/2016  
Site Contact: Not reported  
Site Contact Address: Not reported  
Contact City,State,Zip: Not reported  
Site Contact Phone Number: Not reported  
Site Contact Email: Not reported  
Gen Status Code: LQG  
Monthly Generation: False  
Batch Generation: True

Map ID  
Direction  
Distance  
Elevation

MAP FINDINGS

Site

Database(s)

EDR ID Number  
EPA ID Number

INTERNATIONAL PAPER FEDERAL WAY (Continued)

S121931360

One Time Generation:	False
Transport Own Waste:	False
Tranports Other Waste:	False
Recycler Onsite:	False
Transfer Facility:	False
Other Exemption:	Not reported
UW Battery Gen:	False
Used Oil Transporter:	False
Used Oil Transfer Facility:	False
Used Oil Processor:	False
Used Oil Refiner:	False
Used Oil Fuel Marketer Directs Shipments:	False
Used Oil Fuel Marketer Meets Specs:	False
Site Contact Address 2:	Not reported
SIC Code:	Not reported
CRK Number:	Not reported
Active:	Not reported
CAS Number:	Not reported
Chemical Name:	Not reported
EHS:	Not reported
EHS CAS Number:	Not reported
EHS Name:	Not reported
Waste Stream Generated:	
Waste Managed Off Site:	Y
State Only Waste Code 1:	Not reported
State Only Waste Code 2:	Not reported
Report Managed On Site:	0
KG Managed On Site:	0
Generator Treatment Code:	Not reported
Permit By Rule Code:	Not reported
WCDE Residence Code:	H040
WCDH Origin Code:	5
WCDE On Site Code:	Not reported
WCDB Code:	W107
Description:	Lachat test waste
CORb Sequence Number:	162778
Sequence Number:	3482978
Mixed Radioactive Flag:	False
Designation Code:	D
Reported Quantity:	90
Quantity Unit:	LB
Kilograms Quantity:	40.8240007
Density Number:	0
Density Quantity:	Not reported
Waste Managed Off Site:	Y
State Only Waste Code 1:	Not reported
State Only Waste Code 2:	Not reported
Report Managed On Site:	0
KG Managed On Site:	0
Generator Treatment Code:	Not reported
Permit By Rule Code:	Not reported
WCDE Residence Code:	Not reported
WCDH Origin Code:	1
WCDE On Site Code:	Not reported
WCDB Code:	W219
Description:	Stripper condensates in vials

Map ID  
Direction  
Distance  
Elevation

MAP FINDINGS

Site

Database(s)

EDR ID Number  
EPA ID Number

INTERNATIONAL PAPER FEDERAL WAY (Continued)

S121931360

CORb Sequence Number:	162778
Sequence Number:	3482979
Mixed Radioactive Flag:	False
Designation Code:	D
Reported Quantity:	160
Quantity Unit:	LB
Kilograms Quantity:	72.5760012
Density Number:	0
Density Quantity:	Not reported
Waste Managed Off Site:	Y
State Only Waste Code 1:	Not reported
State Only Waste Code 2:	Not reported
Report Managed On Site:	0
KG Managed On Site:	0
Generator Treatment Code:	Not reported
Permit By Rule Code:	Not reported
WCDE Residence Code:	Not reported
WCDH Origin Code:	1
WCDE On Site Code:	Not reported
WCDB Code:	W312
Description:	Potassium cyanide
CORb Sequence Number:	162778
Sequence Number:	3482980
Mixed Radioactive Flag:	False
Designation Code:	D
Reported Quantity:	10
Quantity Unit:	LB
Kilograms Quantity:	4.53600007
Density Number:	0
Density Quantity:	Not reported
Waste Managed Off Site:	Y
State Only Waste Code 1:	Not reported
State Only Waste Code 2:	Not reported
Report Managed On Site:	0
KG Managed On Site:	0
Generator Treatment Code:	Not reported
Permit By Rule Code:	Not reported
WCDE Residence Code:	Not reported
WCDH Origin Code:	1
WCDE On Site Code:	Not reported
WCDB Code:	W001
Description:	Labpack: Flammable liquids
CORb Sequence Number:	162778
Sequence Number:	3482981
Mixed Radioactive Flag:	False
Designation Code:	D
Reported Quantity:	310
Quantity Unit:	LB
Kilograms Quantity:	140.616002
Density Number:	0
Density Quantity:	Not reported
Waste Managed Off Site:	Y
State Only Waste Code 1:	Not reported
State Only Waste Code 2:	Not reported



Map ID  
Direction  
Distance  
Elevation

MAP FINDINGS

Site

Database(s)

EDR ID Number  
EPA ID Number

INTERNATIONAL PAPER FEDERAL WAY (Continued)

S121931360

Report Managed On Site: 0  
KG Managed On Site: 0  
Generator Treatment Code: Not reported  
Permit By Rule Code: Not reported  
WCDE Residence Code: Not reported  
WCDH Origin Code: 1  
WCDE On Site Code: Not reported  
WCDB Code: W001  
Description: Labpack: Flammable and corrosive liquids  
CORb Sequence Number: 162778  
Sequence Number: 3483502  
Mixed Radioactive Flag: False  
Designation Code: D  
Reported Quantity: 20  
Quantity Unit: LB  
Kilograms Quantity: 9.07200015  
Density Number: 0  
Density Quantity: Not reported

Waste Managed Off Site: Y  
State Only Waste Code 1: WSC2  
State Only Waste Code 2: Not reported  
Report Managed On Site: 0  
KG Managed On Site: 0  
Generator Treatment Code: Not reported  
Permit By Rule Code: Not reported  
WCDE Residence Code: Not reported  
WCDH Origin Code: 1  
WCDE On Site Code: Not reported  
WCDB Code: W001  
Description: Labpack: Corrosive liquids, basic  
CORb Sequence Number: 162778  
Sequence Number: 3483503  
Mixed Radioactive Flag: False  
Designation Code: D  
Reported Quantity: 210  
Quantity Unit: LB  
Kilograms Quantity: 95.2560016  
Density Number: 0  
Density Quantity: Not reported

Waste Managed Off Site: Y  
State Only Waste Code 1: WT02  
State Only Waste Code 2: Not reported  
Report Managed On Site: 0  
KG Managed On Site: 0  
Generator Treatment Code: Not reported  
Permit By Rule Code: Not reported  
WCDE Residence Code: Not reported  
WCDH Origin Code: 1  
WCDE On Site Code: Not reported  
WCDB Code: W001  
Description: Labpack: Toxic/flammable liquids  
CORb Sequence Number: 162778  
Sequence Number: 3483757  
Mixed Radioactive Flag: False  
Designation Code: D

Map ID  
Direction  
Distance  
Elevation

MAP FINDINGS

Site

Database(s)

EDR ID Number  
EPA ID Number

INTERNATIONAL PAPER FEDERAL WAY (Continued)

S121931360

Reported Quantity:	105
Quantity Unit:	LB
Kilograms Quantity:	47.6280008
Density Number:	0
Density Quantity:	Not reported
Waste Managed Off Site:	Y
State Only Waste Code 1:	WSC2
State Only Waste Code 2:	Not reported
Report Managed On Site:	0
KG Managed On Site:	0
Generator Treatment Code:	Not reported
Permit By Rule Code:	Not reported
WCDE Residence Code:	Not reported
WCDH Origin Code:	1
WCDE On Site Code:	Not reported
WCDB Code:	W001
Description:	Labpack: Corrosive solids, acidic
CORb Sequence Number:	162778
Sequence Number:	3483758
Mixed Radioactive Flag:	False
Designation Code:	D
Reported Quantity:	15
Quantity Unit:	LB
Kilograms Quantity:	6.80400011
Density Number:	0
Density Quantity:	Not reported
Waste Managed Off Site:	Y
State Only Waste Code 1:	Not reported
State Only Waste Code 2:	Not reported
Report Managed On Site:	0
KG Managed On Site:	0
Generator Treatment Code:	Not reported
Permit By Rule Code:	Not reported
WCDE Residence Code:	Not reported
WCDH Origin Code:	1
WCDE On Site Code:	Not reported
WCDB Code:	W001
Description:	Labpack: Corrosive, liquids acidic inorganic
CORb Sequence Number:	162778
Sequence Number:	3483759
Mixed Radioactive Flag:	False
Designation Code:	D
Reported Quantity:	500
Quantity Unit:	LB
Kilograms Quantity:	226.800003
Density Number:	0
Density Quantity:	Not reported
Waste Managed Off Site:	Y
State Only Waste Code 1:	WSC2
State Only Waste Code 2:	Not reported
Report Managed On Site:	0
KG Managed On Site:	0
Generator Treatment Code:	Not reported
Permit By Rule Code:	Not reported

Map ID  
Direction  
Distance  
Elevation

MAP FINDINGS

Site

Database(s)

EDR ID Number  
EPA ID Number

INTERNATIONAL PAPER FEDERAL WAY (Continued)

S121931360

WCDE Residence Code: Not reported  
WCDH Origin Code: 1  
WCDE On Site Code: Not reported  
WCDB Code: W001  
Description: Labpack: Corrosive solid, caustic  
CORb Sequence Number: 162778  
Sequence Number: 3483761  
Mixed Radioactive Flag: False  
Designation Code: D  
Reported Quantity: 10  
Quantity Unit: LB  
Kilograms Quantity: 4.53600007  
Density Number: 0  
Density Quantity: Not reported

Waste Managed Off Site: Y  
State Only Waste Code 1: Not reported  
State Only Waste Code 2: Not reported  
Report Managed On Site: 0  
KG Managed On Site: 0  
Generator Treatment Code: Not reported  
Permit By Rule Code: Not reported  
WCDE Residence Code: Not reported  
WCDH Origin Code: 1  
WCDE On Site Code: Not reported  
WCDB Code: W219  
Description: Acetone  
CORb Sequence Number: 162778  
Sequence Number: 3483762  
Mixed Radioactive Flag: False  
Designation Code: D  
Reported Quantity: 200  
Quantity Unit: LB  
Kilograms Quantity: 90.7200015  
Density Number: 0  
Density Quantity: Not reported

Shipments Sent:  
CORB Waste Sequence Number: 162778  
Waste Sequence Number: 3482978  
Sequence Number: 2066770  
Shipment Date: 2017-04-28 00:00:00  
Manifest Document ID: 000161969DAT  
Reported Quantity: 45  
Unit of Measure: LB  
Kilograms Quantity: 20.4120003  
Receiving EPAID: WAD991281767

Waste Sequence Number: 3482978  
Sequence Number: 2066771  
Shipment Date: 2017-07-24 00:00:00  
Manifest Document ID: 000182586DAT  
Reported Quantity: 45  
Unit of Measure: LB  
Kilograms Quantity: 20.4120003  
Receiving EPAID: WAD020257945

Map ID  
Direction  
Distance  
Elevation

MAP FINDINGS

Site

Database(s)

EDR ID Number  
EPA ID Number

INTERNATIONAL PAPER FEDERAL WAY (Continued)

S121931360

Waste Sequence Number: 3482979  
Sequence Number: 2066772  
Shipment Date: 2017-04-28 00:00:00  
Manifest Document ID: 000161969DAT  
Reported Quantity: 100  
Unit of Measure: LB  
Kilograms Quantity: 45.3600007  
Receiving EPAID: WAD991281767

Waste Sequence Number: 3482979  
Sequence Number: 2066773  
Shipment Date: 2017-11-02 00:00:00  
Manifest Document ID: 000189243DAT  
Reported Quantity: 60  
Unit of Measure: LB  
Kilograms Quantity: 27.2160004  
Receiving EPAID: WAD020257945

Waste Sequence Number: 3482980  
Sequence Number: 2066774  
Shipment Date: 2017-04-28 00:00:00  
Manifest Document ID: 00161969DAT  
Reported Quantity: 10  
Unit of Measure: LB  
Kilograms Quantity: 4.53600007  
Receiving EPAID: WAD991281767

Waste Sequence Number: 3482981  
Sequence Number: 2066775  
Shipment Date: 2017-04-28 00:00:00  
Manifest Document ID: 000161969DAT  
Reported Quantity: 100  
Unit of Measure: LB  
Kilograms Quantity: 45.3600007  
Receiving EPAID: WAD991281767

Waste Sequence Number: 3482981  
Sequence Number: 2066776  
Shipment Date: 2017-07-24 00:00:00  
Manifest Document ID: 000182586DAT  
Reported Quantity: 10  
Unit of Measure: LB  
Kilograms Quantity: 4.53600007  
Receiving EPAID: WAD020257945

Waste Sequence Number: 3482981  
Sequence Number: 2066777  
Shipment Date: 2017-11-02 00:00:00  
Manifest Document ID: 000189243DAT  
Reported Quantity: 200  
Unit of Measure: LB  
Kilograms Quantity: 90.7200015  
Receiving EPAID: WAD020257945

Waste Sequence Number: 3483502  
Sequence Number: 2068649  
Shipment Date: 2017-04-28 00:00:00

Map ID  
Direction  
Distance  
Elevation

MAP FINDINGS

Site

Database(s)

EDR ID Number  
EPA ID Number

INTERNATIONAL PAPER FEDERAL WAY (Continued)

S121931360

Mainfest Document ID: 000161969DAT  
Reported Quantity: 20  
Unit of Measure: LB  
Kilograms Quantity: 9.07200015  
Receiving EPAID: WAD991281767

Waste Sequence Number: 3483503  
Sequence Number: 2068650  
Shipment Date: 2017-04-28 00:00:00  
Mainfest Document ID: 000161969DAT  
Reported Quantity: 100  
Unit of Measure: LB  
Kilograms Quantity: 45.3600007  
Receiving EPAID: WAD991281767

Waste Sequence Number: 3483503  
Sequence Number: 2068651  
Shipment Date: 2017-07-24 00:00:00  
Mainfest Document ID: 000182586DAT  
Reported Quantity: 10  
Unit of Measure: LB  
Kilograms Quantity: 4.53600007  
Receiving EPAID: WAD020257945

Waste Stream Off Site Mgmt:  
Waste CORB Sequence Number: 162778  
Waste Sequence Number: 3482978  
Sequence Number: 941654  
Received EPAID: WAD991281767  
Managed Quantity: 45  
Kilogram Quantity: 20.4120003  
Recycled Percentage: 0  
Waste Management System Code: H040

Waste Sequence Number: 3482978  
Sequence Number: 941655  
Received EPAID: WAD020257945  
Managed Quantity: 45  
Kilogram Quantity: 20.4120003  
Recycled Percentage: 0  
Waste Management System Code: H040

Waste Sequence Number: 3483502  
Sequence Number: 942612  
Received EPAID: WAD991281767  
Managed Quantity: 20  
Kilogram Quantity: 9.07200015  
Recycled Percentage: 0  
Waste Management System Code: H061

Waste Sequence Number: 3483503  
Sequence Number: 942613  
Received EPAID: WAD020257945  
Managed Quantity: 110  
Kilogram Quantity: 49.8960008  
Recycled Percentage: 0  
Waste Management System Code: H135

Map ID  
Direction  
Distance  
Elevation

MAP FINDINGS

Site

Database(s)

EDR ID Number  
EPA ID Number

**INTERNATIONAL PAPER FEDERAL WAY (Continued)**

**S121931360**

Waste Sequence Number: 3483503  
Sequence Number: 942614  
Received EPAID: WAD991281767  
Managed Quantity: 100  
Kilogram Quantity: 45.3600007  
Recycled Percentage: 0  
Waste Management System Code: H040

Waste Sequence Number: 3483761  
Sequence Number: 943195  
Received EPAID: WAD991281767  
Managed Quantity: 10  
Kilogram Quantity: 4.53600007  
Recycled Percentage: 0  
Waste Management System Code: H132

Waste Sequence Number: 3483762  
Sequence Number: 943089  
Received EPAID: WAD020257945  
Managed Quantity: 200  
Kilogram Quantity: 90.7200015  
Recycled Percentage: 0  
Waste Management System Code: H050

Waste Sequence Number: 3483810  
Sequence Number: 943142  
Received EPAID: WAD020257945  
Managed Quantity: 10  
Kilogram Quantity: 4.53600007  
Recycled Percentage: 0  
Waste Management System Code: H040

Waste Sequence Number: 3483836  
Sequence Number: 943198  
Received EPAID: WAD020257945  
Managed Quantity: 10  
Kilogram Quantity: 4.53600007  
Recycled Percentage: 0  
Waste Management System Code: H040

Waste Sequence Number: 3483838  
Sequence Number: 943200  
Received EPAID: WAD020257945  
Managed Quantity: 10  
Kilogram Quantity: 4.53600007  
Recycled Percentage: 0  
Waste Management System Code: H040

Waste Sequence Number: 3482979  
Sequence Number: 941656  
Received EPAID: WAD020257945  
Managed Quantity: 60  
Kilogram Quantity: 27.2160004  
Recycled Percentage: 0  
Waste Management System Code: H040

Map ID  
Direction  
Distance  
Elevation

MAP FINDINGS

Site

Database(s)

EDR ID Number  
EPA ID Number

INTERNATIONAL PAPER FEDERAL WAY (Continued)

S121931360

Waste Stream Comments:  
CORB Waste Sequence Number: 162778  
Comments: A-7 - stripper condensate samples for testing collected for disposal as hazardous waste due to methanol, mercaptans and hydrogen sulfide present.

Waste Sequence Number: 3482979  
Sequence Number: 1

Comments: A-7: disposal of spent solvents  
Waste Sequence Number: 3482981  
Sequence Number: 1

Comments: A-7: intermittent process - Tall oil test waste  
Waste Sequence Number: 3483502  
Sequence Number: 1

Comments: A-7: Laboratory corrosive caustic wastes  
Waste Sequence Number: 3483503  
Sequence Number: 1

Comments: A-7: pesticide samples in vials diluted below TCLP in isopropanol, hexane and/or methylene chloride  
Waste Sequence Number: 3483757  
Sequence Number: 1

Comments: A-7: Solid citric acid and photographic fixer  
Waste Sequence Number: 3483758  
Sequence Number: 1

Comments: A-7: Analytical acidic waste containing one or more TCLP metals  
Waste Sequence Number: 3483759  
Sequence Number: 1

Comments: A-7: Photographic developer solid - no longer needed digital photography used  
Waste Sequence Number: 3483761  
Sequence Number: 1

Comments: A-8: unused acetone no longer needed  
Waste Sequence Number: 3483762  
Sequence Number: 1

Comments: A-7:Used mixed alcohols including isopropanol, methanol and ethanol - intermittently generated A-8: used mixed alcohols - ethanol, isopropanol, methanol  
Waste Sequence Number: 3483801  
Sequence Number: 1

Comments: A-7: Labpack with out of date, unwanted and spent Washington toxic chemicals  
Waste Sequence Number: 3483809  
Sequence Number: 1

Waste Stream EPA Code:  
CORB Waste Sequence Number: 162778  
Waste Sequence Number: 3482978

Map ID  
Direction  
Distance  
Elevation

MAP FINDINGS

Site

Database(s)

EDR ID Number  
EPA ID Number

INTERNATIONAL PAPER FEDERAL WAY (Continued)

S121931360

Sequence Number: 8156760  
WCDA Code: D002

Waste Sequence Number: 3482978  
Sequence Number: 8156761  
WCDA Code: D009

Waste Sequence Number: 3482978  
Sequence Number: 8156762  
WCDA Code: D011

Waste Sequence Number: 3482979  
Sequence Number: 8156731  
WCDA Code: D003

Waste Sequence Number: 3482980  
Sequence Number: 8156736  
WCDA Code: P098

Waste Sequence Number: 3482981  
Sequence Number: 8156763  
WCDA Code: D001

Waste Sequence Number: 3482981  
Sequence Number: 8156764  
WCDA Code: F003

Waste Sequence Number: 3482981  
Sequence Number: 8156765  
WCDA Code: U002

Waste Sequence Number: 3482981  
Sequence Number: 8156767  
WCDA Code: U003

Waste Sequence Number: 3482981  
Sequence Number: 8156766  
WCDA Code: U108

Waste Sequence Number: 3483502  
Sequence Number: 8157724  
WCDA Code: D001

Waste Stream Source Code:  
CORB Waste Sequence Number: 162778  
Waste Sequence Number: 3483762  
Sequence Number: 1  
WCDD Code: G11

Waste Sequence Number: 3483841  
Sequence Number: 1  
WCDD Code: G11

Waste Sequence Number: 3483842  
Sequence Number: 1  
WCDD Code: G11



Map ID  
Direction  
Distance  
Elevation

MAP FINDINGS

Site

Database(s)

EDR ID Number  
EPA ID Number

**INTERNATIONAL PAPER FEDERAL WAY (Continued)**

**S121931360**

Waste Sequence Number: 3482979  
Sequence Number: 1  
WCDD Code: G19

Waste Sequence Number: 3483846  
Sequence Number: 1  
WCDD Code: G22

Waste Sequence Number: 3483847  
Sequence Number: 1  
WCDD Code: G22

Waste Sequence Number: 3483838  
Sequence Number: 1  
WCDD Code: G19

Waste Sequence Number: 3482980  
Sequence Number: 1  
WCDD Code: G11

Waste Sequence Number: 3482978  
Sequence Number: 1  
WCDD Code: G22

Waste Sequence Number: 3483843  
Sequence Number: 1  
WCDD Code: G22

Waste Sequence Number: 3483844  
Sequence Number: 1  
WCDD Code: G22

AJ200  
SE  
1/8-1/4  
0.191 mi.  
1011 ft.

**WA AGR M FEDERAL WAY 1  
32901-B WEYERHAEUSER WAY S  
FEDERAL WAY, WA 98003**  
**Site 5 of 8 in cluster AJ**

**RCRA NonGen / NLR 1007265569  
WAH000021466**

**Actual:**  
447 ft.  
**Focus Map:**  
5

RCRA NonGen / NLR:  
Date Form Received by Agency: 2004-02-13 00:00:00.0  
Handler Name: WA AGR M FEDERAL WAY 1  
Handler Address: 32901-B WEYERHAEUSER WAY S  
Handler City,State,Zip: FEDERAL WAY, WA 98003  
EPA ID: WAH000021466  
Contact Name: ROD BAKER BAKER  
Contact Address: PO BOX 42589  
Contact City,State,Zip: OLYMPIA, WA 98504  
Contact Telephone: 360-902-2046  
Contact Fax: Not reported  
Contact Email: Not reported  
Contact Title: DISPOSAL PROGRAM COORDINATOR  
EPA Region: 10  
Land Type: State  
Federal Waste Generator Description: Not a generator, verified  
Non-Notifier: Not reported  
Biennial Report Cycle: Not reported  
Accessibility: Not reported

Map ID  
Direction  
Distance  
Elevation

MAP FINDINGS

Site

Database(s)

EDR ID Number  
EPA ID Number

WA AGR M FEDERAL WAY 1 (Continued)

1007265569

Active Site Indicator:	Not reported
State District Owner:	WA
State District:	NWRO
Mailing Address:	PO BOX 42589
Mailing City,State,Zip:	OLYMPIA, WA 98504
Owner Name:	WDSA PESTICIDE DISPOSAL PROGRAM
Owner Type:	Private
Operator Name:	WDSA PESTICIDE DISPOSAL PROGRAM
Operator Type:	Private
Short-Term Generator Activity:	No
Importer Activity:	No
Mixed Waste Generator:	No
Transporter Activity:	No
Transfer Facility Activity:	No
Recycler Activity with Storage:	No
Small Quantity On-Site Burner Exemption:	No
Smelting Melting and Refining Furnace Exemption:	No
Underground Injection Control:	No
Off-Site Waste Receipt:	No
Universal Waste Indicator:	No
Universal Waste Destination Facility:	No
Federal Universal Waste:	No
Active Site Fed-Reg Treatment Storage and Disposal Facility:	Not reported
Active Site Converter Treatment storage and Disposal Facility:	Not reported
Active Site State-Reg Treatment Storage and Disposal Facility:	Not reported
Active Site State-Reg Handler:	---
Federal Facility Indicator:	Not reported
Hazardous Secondary Material Indicator:	NN
Sub-Part K Indicator:	Not reported
Commercial TSD Indicator:	No
Treatment Storage and Disposal Type:	Not reported
2018 GPRA Permit Baseline:	Not on the Baseline
2018 GPRA Renewals Baseline:	Not on the Baseline
Permit Renewals Workload Universe:	Not reported
Permit Workload Universe:	Not reported
Permit Progress Universe:	Not reported
Post-Closure Workload Universe:	Not reported
Closure Workload Universe:	Not reported
202 GPRA Corrective Action Baseline:	No
Corrective Action Workload Universe:	No
Subject to Corrective Action Universe:	No
Non-TSDFs Where RCRA CA has Been Imposed Universe:	No
TSDFs Potentially Subject to CA Under 3004 (u)/(v) Universe:	No
TSDFs Only Subject to CA under Discretionary Auth Universe:	No
Corrective Action Priority Ranking:	No NCAPS ranking
Environmental Control Indicator:	No
Institutional Control Indicator:	No
Human Exposure Controls Indicator:	N/A
Groundwater Controls Indicator:	N/A
Operating TSDF Universe:	Not reported
Full Enforcement Universe:	Not reported
Significant Non-Complier Universe:	No
Unaddressed Significant Non-Complier Universe:	No
Addressed Significant Non-Complier Universe:	No
Significant Non-Complier With a Compliance Schedule Universe:	No
Financial Assurance Required:	Not reported
Handler Date of Last Change:	2019-02-25 15:06:24.0

Map ID  
Direction  
Distance  
Elevation

MAP FINDINGS

Site

Database(s)

EDR ID Number  
EPA ID Number

WA AGR M FEDERAL WAY 1 (Continued)

1007265569

Recognized Trader-Importer: No  
Recognized Trader-Exporter: No  
Importer of Spent Lead Acid Batteries: No  
Exporter of Spent Lead Acid Batteries: No  
Recycler Activity Without Storage: No  
Manifest Broker: No  
Sub-Part P Indicator: Not reported

Biennial: List of Years

Year: 2003

[Click Here for Biennial Reporting System Data:](#)

Handler - Owner Operator:

Owner/Operator Indicator: Owner  
Owner/Operator Name: WDSA PESTICIDE DISPOSAL PROGRAM  
Legal Status: State  
Date Became Current: 2003-08-15 00:00:00.  
Date Ended Current: Not reported  
Owner/Operator Address: PO BOX 42589  
Owner/Operator City,State,Zip: OLYMPIA, WA 98504  
Owner/Operator Telephone: 360-902-2050  
Owner/Operator Telephone Ext: Not reported  
Owner/Operator Fax: Not reported  
Owner/Operator Email: Not reported

Owner/Operator Indicator: Owner  
Owner/Operator Name: WDSA PESTICIDE DISPOSAL PROGRAM  
Legal Status: State  
Date Became Current: 2003-08-15 00:00:00.  
Date Ended Current: Not reported  
Owner/Operator Address: PO BOX 42589  
Owner/Operator City,State,Zip: OLYMPIA, WA 98504-2589  
Owner/Operator Telephone: Not reported  
Owner/Operator Telephone Ext: Not reported  
Owner/Operator Fax: Not reported  
Owner/Operator Email: Not reported

Owner/Operator Indicator: Owner  
Owner/Operator Name: JOE H  
Legal Status: Private  
Date Became Current: 2003-08-15 00:00:00.  
Date Ended Current: Not reported  
Owner/Operator Address: PO BOX 42589  
Owner/Operator City,State,Zip: OLYMPIA, WA 98504-2589  
Owner/Operator Telephone: 360-902-2050  
Owner/Operator Telephone Ext: Not reported  
Owner/Operator Fax: Not reported  
Owner/Operator Email: Not reported

Owner/Operator Indicator: Owner  
Owner/Operator Name: WEYERHAEUSER CO  
Legal Status: Private  
Date Became Current: Not reported  
Date Ended Current: Not reported  
Owner/Operator Address: PO BOX 9444

Map ID  
Direction  
Distance  
Elevation

MAP FINDINGS

Site

Database(s)

EDR ID Number  
EPA ID Number

WA AGR M FEDERAL WAY 1 (Continued)

1007265569

Owner/Operator City,State,Zip: FEDERAL WAY, WA 98003-9777  
Owner/Operator Telephone: 253-924-3838  
Owner/Operator Telephone Ext: Not reported  
Owner/Operator Fax: Not reported  
Owner/Operator Email: Not reported

Owner/Operator Indicator: Operator  
Owner/Operator Name: WDSA PESTICIDE DISPOSAL PROGRAM  
Legal Status: State  
Date Became Current: Not reported  
Date Ended Current: Not reported  
Owner/Operator Address: PO BOX 42589  
Owner/Operator City,State,Zip: OLYMPIA, WA 98504-2589  
Owner/Operator Telephone: 360-902-2050  
Owner/Operator Telephone Ext: Not reported  
Owner/Operator Fax: Not reported  
Owner/Operator Email: Not reported

Owner/Operator Indicator: Operator  
Owner/Operator Name: WDSA PESTICIDE DISPOSAL PROGRAM  
Legal Status: State  
Date Became Current: 2003-08-15 00:00:00.  
Date Ended Current: Not reported  
Owner/Operator Address: PO BOX 42589  
Owner/Operator City,State,Zip: OLYMPIA, WA 98504-2589  
Owner/Operator Telephone: Not reported  
Owner/Operator Telephone Ext: Not reported  
Owner/Operator Fax: Not reported  
Owner/Operator Email: Not reported

Owner/Operator Indicator: Owner  
Owner/Operator Name: WEYERHAEUSER CO  
Legal Status: Private  
Date Became Current: 2003-12-31 00:00:00.  
Date Ended Current: Not reported  
Owner/Operator Address: PO BOX 9444  
Owner/Operator City,State,Zip: FEDERAL WAY, WA 98003  
Owner/Operator Telephone: 253-924-3838  
Owner/Operator Telephone Ext: Not reported  
Owner/Operator Fax: Not reported  
Owner/Operator Email: Not reported

Owner/Operator Indicator: Owner  
Owner/Operator Name: WEYERHAEUSER CO  
Legal Status: Private  
Date Became Current: Not reported  
Date Ended Current: Not reported  
Owner/Operator Address: PO BOX 9444  
Owner/Operator City,State,Zip: FEDERAL WAY, WA 98003-9777  
Owner/Operator Telephone: 253-924-3838  
Owner/Operator Telephone Ext: Not reported  
Owner/Operator Fax: Not reported  
Owner/Operator Email: Not reported

Owner/Operator Indicator: Operator  
Owner/Operator Name: WDSA PESTICIDE DISPOSAL PROGRAM  
Legal Status: State

Map ID  
Direction  
Distance  
Elevation

MAP FINDINGS

Site

Database(s)

EDR ID Number  
EPA ID Number

WA AGR M FEDERAL WAY 1 (Continued)

1007265569

Date Became Current:	2003-08-15 00:00:00.
Date Ended Current:	Not reported
Owner/Operator Address:	PO BOX 42589
Owner/Operator City,State,Zip:	OLYMPIA, WA 98504
Owner/Operator Telephone:	360-902-2050
Owner/Operator Telephone Ext:	Not reported
Owner/Operator Fax:	Not reported
Owner/Operator Email:	Not reported
Owner/Operator Indicator:	Operator
Owner/Operator Name:	WDSA PESTICIDE DISPOSAL PROGRAM
Legal Status:	State
Date Became Current:	Not reported
Date Ended Current:	Not reported
Owner/Operator Address:	PO BOX 42589
Owner/Operator City,State,Zip:	OLYMPIA, WA 98504-2589
Owner/Operator Telephone:	360-902-2050
Owner/Operator Telephone Ext:	Not reported
Owner/Operator Fax:	Not reported
Owner/Operator Email:	Not reported
Owner/Operator Indicator:	Owner
Owner/Operator Name:	WDSA PESTICIDE DISPOSAL PROGRAM
Legal Status:	Private
Date Became Current:	2003-08-15 00:00:00.
Date Ended Current:	Not reported
Owner/Operator Address:	PO BOX 42589
Owner/Operator City,State,Zip:	OLYMPIA, WA 98504
Owner/Operator Telephone:	360-902-2050
Owner/Operator Telephone Ext:	Not reported
Owner/Operator Fax:	Not reported
Owner/Operator Email:	Not reported
Owner/Operator Indicator:	Owner
Owner/Operator Name:	WEYERHAEUSER CO
Legal Status:	Private
Date Became Current:	2003-12-31 00:00:00.
Date Ended Current:	Not reported
Owner/Operator Address:	PO BOX 9444
Owner/Operator City,State,Zip:	FEDERAL WAY, WA 98003
Owner/Operator Telephone:	253-924-3838
Owner/Operator Telephone Ext:	Not reported
Owner/Operator Fax:	Not reported
Owner/Operator Email:	Not reported
Owner/Operator Indicator:	Operator
Owner/Operator Name:	WDSA PESTICIDE DISPOSAL PROGRAM
Legal Status:	Private
Date Became Current:	2003-08-15 00:00:00.
Date Ended Current:	Not reported
Owner/Operator Address:	PO BOX 42589
Owner/Operator City,State,Zip:	OLYMPIA, WA 98504
Owner/Operator Telephone:	360-902-2050
Owner/Operator Telephone Ext:	Not reported
Owner/Operator Fax:	Not reported
Owner/Operator Email:	Not reported

Map ID  
Direction  
Distance  
Elevation

MAP FINDINGS

Site

Database(s)

EDR ID Number  
EPA ID Number

WA AGR M FEDERAL WAY 1 (Continued)

1007265569

Owner/Operator Indicator: Operator  
Owner/Operator Name: JOE H  
Legal Status: Private  
Date Became Current: 2003-08-15 00:00:00.  
Date Ended Current: Not reported  
Owner/Operator Address: PO BOX 42589  
Owner/Operator City,State,Zip: OLYMPIA, WA 98504-2589  
Owner/Operator Telephone: 360-902-2050  
Owner/Operator Telephone Ext: Not reported  
Owner/Operator Fax: Not reported  
Owner/Operator Email: Not reported

Historic Generators:

Receive Date: 2004-02-12 00:00:00.0  
Handler Name: WA AGR M FEDERAL WAY 1  
Federal Waste Generator Description: Not a generator, verified  
State District Owner: WA  
Large Quantity Handler of Universal Waste: No  
Recognized Trader Importer: No  
Recognized Trader Exporter: No  
Spent Lead Acid Battery Importer: No  
Spent Lead Acid Battery Exporter: No  
Current Record: No  
Non Storage Recycler Activity: Not reported  
Electronic Manifest Broker: Not reported

Receive Date: 2004-02-12 00:00:00.0  
Handler Name: WA AGR M FEDERAL WAY 1  
Federal Waste Generator Description: Not a generator, verified  
State District Owner: WA  
Large Quantity Handler of Universal Waste: No  
Recognized Trader Importer: No  
Recognized Trader Exporter: No  
Spent Lead Acid Battery Importer: No  
Spent Lead Acid Battery Exporter: No  
Current Record: No  
Non Storage Recycler Activity: Not reported  
Electronic Manifest Broker: Not reported

Receive Date: 2004-02-13 00:00:00.0  
Handler Name: WA AGR M FEDERAL WAY 1  
Federal Waste Generator Description: Not a generator, verified  
State District Owner: WA  
Large Quantity Handler of Universal Waste: No  
Recognized Trader Importer: Not reported  
Recognized Trader Exporter: Not reported  
Spent Lead Acid Battery Importer: Not reported  
Spent Lead Acid Battery Exporter: Not reported  
Current Record: Yes  
Non Storage Recycler Activity: Not reported  
Electronic Manifest Broker: Not reported

Receive Date: 2003-08-18 00:00:00.0  
Handler Name: WA AGR M FEDERAL WAY 1  
Federal Waste Generator Description: Not a generator, verified  
State District Owner: WA  
Large Quantity Handler of Universal Waste: No

Map ID  
Direction  
Distance  
Elevation

MAP FINDINGS

Site

Database(s)

EDR ID Number  
EPA ID Number

**WA AGR M FEDERAL WAY 1 (Continued)**

**1007265569**

Recognized Trader Importer: No  
Recognized Trader Exporter: No  
Spent Lead Acid Battery Importer: No  
Spent Lead Acid Battery Exporter: No  
Current Record: No  
Non Storage Recycler Activity: Not reported  
Electronic Manifest Broker: Not reported

Receive Date: 2004-02-12 00:00:00.0  
Handler Name: WA AGR M FEDERAL WAY 1  
Federal Waste Generator Description: Large Quantity Generator  
State District Owner: WA  
Large Quantity Handler of Universal Waste: No  
Recognized Trader Importer: Not reported  
Recognized Trader Exporter: Not reported  
Spent Lead Acid Battery Importer: Not reported  
Spent Lead Acid Battery Exporter: Not reported  
Current Record: No  
Non Storage Recycler Activity: Not reported  
Electronic Manifest Broker: Not reported

Receive Date: 2003-12-31 00:00:00.0  
Handler Name: WA AGR M FEDERAL WAY 1  
Federal Waste Generator Description: Large Quantity Generator  
State District Owner: WA  
Large Quantity Handler of Universal Waste: No  
Recognized Trader Importer: No  
Recognized Trader Exporter: No  
Spent Lead Acid Battery Importer: No  
Spent Lead Acid Battery Exporter: No  
Current Record: No  
Non Storage Recycler Activity: Not reported  
Electronic Manifest Broker: Not reported

List of NAICS Codes and Descriptions:

NAICS Code: 331316  
NAICS Description: ALUMINUM EXTRUDED PRODUCT MANUFACTURING

NAICS Code: 92614  
NAICS Description: REGULATION OF AGRICULTURAL MARKETING AND COMMODITIES

Facility Has Received Notices of Violations:

Violations: No Violations Found

Evaluation Action Summary:

Evaluations: No Evaluations Found

Map ID  
Direction  
Distance  
Elevation

MAP FINDINGS

Site

Database(s)

EDR ID Number  
EPA ID Number

**AJ201**     **INTERNATIONAL PAPER FEDERAL WAY**  
**SE**         **32901 WEYERHAEUSER WAY S**  
**1/8-1/4**     **FEDERAL WAY, WA 98001**  
**0.191 mi.**  
**1011 ft.**     **Site 6 of 8 in cluster AJ**

**RCRA-LQG**     **1023680961**  
**WAH000052526**

**Actual:**  
**447 ft.**

**Focus Map:**  
**5**

RCRA-LQG:

Date Form Received by Agency: 2020-09-16 00:00:00.0  
Handler Name: INTERNATIONAL PAPER FEDERAL WAY  
Handler Address: 32901 WEYERHAEUSER WAY S  
Handler City,State,Zip: FEDERAL WAY, WA 98001  
EPA ID: WAH000052526  
Contact Name: DENISE MARTIN  
Contact Address: 32901 WEYERHAEUSER WAY S  
Contact City,State,Zip: FEDERAL WAY, WA 98001  
Contact Telephone: 253-924-4543  
Contact Fax: Not reported  
Contact Email: DENISE.MARTIN@IPAPER.COM  
Contact Title: Not reported  
EPA Region: 10  
Land Type: Private  
Federal Waste Generator Description: Large Quantity Generator  
Non-Notifier: Not reported  
Biennial Report Cycle: Not reported  
Accessibility: Not reported  
Active Site Indicator: Handler Activities  
State District Owner: WA  
State District: NWRO  
Mailing Address: 6400 POPLAR AVE  
Mailing City,State,Zip: MEMPHIS, TN 38119  
Owner Name: FEDERAL WAY CAMPUS LC  
Owner Type: Private  
Operator Name: MARTIN, DENISE  
Operator Type: Private  
Short-Term Generator Activity: No  
Importer Activity: No  
Mixed Waste Generator: No  
Transporter Activity: No  
Transfer Facility Activity: No  
Recycler Activity with Storage: No  
Small Quantity On-Site Burner Exemption: No  
Smelting Melting and Refining Furnace Exemption: No  
Underground Injection Control: No  
Off-Site Waste Receipt: No  
Universal Waste Indicator: No  
Universal Waste Destination Facility: No  
Federal Universal Waste: No  
Active Site Fed-Reg Treatment Storage and Disposal Facility: Not reported  
Active Site Converter Treatment storage and Disposal Facility: Not reported  
Active Site State-Reg Treatment Storage and Disposal Facility: Not reported  
Active Site State-Reg Handler: ---  
Federal Facility Indicator: Not reported  
Hazardous Secondary Material Indicator: N  
Sub-Part K Indicator: Not reported  
Commercial TSD Indicator: No  
Treatment Storage and Disposal Type: Not reported  
2018 GPRA Permit Baseline: Not on the Baseline  
2018 GPRA Renewals Baseline: Not on the Baseline  
Permit Renewals Workload Universe: Not reported



Map ID  
Direction  
Distance  
Elevation

MAP FINDINGS

Site

Database(s)

EDR ID Number  
EPA ID Number

**INTERNATIONAL PAPER FEDERAL WAY (Continued)**

**1023680961**

Permit Workload Universe:	Not reported
Permit Progress Universe:	Not reported
Post-Closure Workload Universe:	Not reported
Closure Workload Universe:	Not reported
202 GPRA Corrective Action Baseline:	No
Corrective Action Workload Universe:	No
Subject to Corrective Action Universe:	No
Non-TSDFs Where RCRA CA has Been Imposed Universe:	No
TSDFs Potentially Subject to CA Under 3004 (u)/(v) Universe:	No
TSDFs Only Subject to CA under Discretionary Auth Universe:	No
Corrective Action Priority Ranking:	No NCAPS ranking
Environmental Control Indicator:	No
Institutional Control Indicator:	No
Human Exposure Controls Indicator:	N/A
Groundwater Controls Indicator:	N/A
Operating TSDF Universe:	Not reported
Full Enforcement Universe:	Not reported
Significant Non-Complier Universe:	No
Unaddressed Significant Non-Complier Universe:	No
Addressed Significant Non-Complier Universe:	No
Significant Non-Complier With a Compliance Schedule Universe:	No
Financial Assurance Required:	Not reported
Handler Date of Last Change:	2020-10-06 19:30:35.0
Recognized Trader-Importer:	No
Recognized Trader-Exporter:	No
Importer of Spent Lead Acid Batteries:	No
Exporter of Spent Lead Acid Batteries:	No
Recycler Activity Without Storage:	No
Manifest Broker:	No
Sub-Part P Indicator:	No

Biennial: List of Years

Year: 2017

[Click Here for Biennial Reporting System Data:](#)

**Hazardous Waste Summary:**

Waste Code:	D001
Waste Description:	IGNITABLE WASTE
Waste Code:	D002
Waste Description:	CORROSIVE WASTE
Waste Code:	D003
Waste Description:	REACTIVE WASTE
Waste Code:	D006
Waste Description:	CADMIUM
Waste Code:	D007
Waste Description:	CHROMIUM
Waste Code:	D008
Waste Description:	LEAD
Waste Code:	D009

Map ID  
Direction  
Distance  
Elevation

MAP FINDINGS

Site

Database(s)

EDR ID Number  
EPA ID Number

INTERNATIONAL PAPER FEDERAL WAY (Continued)

1023680961

Waste Description:	MERCURY
Waste Code:	D011
Waste Description:	SILVER
Waste Code:	D022
Waste Description:	CHLOROFORM
Waste Code:	D028
Waste Description:	1,2-DICHLOROETHANE
Waste Code:	D029
Waste Description:	1,1-DICHLOROETHYLENE
Waste Code:	D035
Waste Description:	METHYL ETHYL KETONE
Waste Code:	D038
Waste Description:	PYRIDINE
Waste Code:	D039
Waste Description:	TETRACHLOROETHYLENE
Waste Code:	F001
Waste Description:	THE FOLLOWING SPENT HALOGENATED SOLVENTS USED IN DEGREASING: TETRACHLOROETHYLENE, TRICHLOROETHYLENE, METHYLENE CHLORIDE, 1,1,1-TRICHLOROETHANE, CARBON TETRACHLORIDE AND CHLORINATED FLUOROCARBONS; ALL SPENT SOLVENT MIXTURES/BLENDS USED IN DEGREASING CONTAINING, BEFORE USE, A TOTAL OF TEN PERCENT OR MORE (BY VOLUME) OF ONE OR MORE OF THE ABOVE HALOGENATED SOLVENTS OR THOSE SOLVENTS LISTED IN F002, F004, AND F005; AND STILL BOTTOMS FROM THE RECOVERY OF THESE SPENT SOLVENTS AND SPENT SOLVENT MIXTURES.
Waste Code:	F002
Waste Description:	THE FOLLOWING SPENT HALOGENATED SOLVENTS: TETRACHLOROETHYLENE, METHYLENE CHLORIDE, TRICHLOROETHYLENE, 1,1,1-TRICHLOROETHANE, CHLOROBENZENE, 1,1,2-TRICHLORO-1,2,2-TRIFLUOROETHANE, ORTHO-DICHLOROBENZENE, TRICHLOROFLUOROMETHANE, AND 1,1,2, TRICHLOROETHANE; ALL SPENT SOLVENT MIXTURES/BLENDS CONTAINING, BEFORE USE, A TOTAL OF TEN PERCENT OR MORE (BY VOLUME) OF ONE OR MORE OF THE ABOVE HALOGENATED SOLVENTS OR THOSE SOLVENTS LISTED IN F001, F004, AND F005; AND STILL BOTTOMS FROM THE RECOVERY OF THESE SPENT SOLVENTS AND SPENT SOLVENT MIXTURES.
Waste Code:	F003
Waste Description:	THE FOLLOWING SPENT NONHALOGENATED SOLVENTS: XYLENE, ACETONE, ETHYL ACETATE, ETHYL BENZENE, ETHYL ETHER, METHYL ISOBUTYL KETONE, N-BUTYL ALCOHOL, CYCLOHEXANONE, AND METHANOL; ALL SPENT SOLVENT MIXTURES/BLENDS CONTAINING, BEFORE USE, ONLY THE ABOVE SPENT NONHALOGENATED SOLVENTS; AND ALL SPENT SOLVENT MIXTURES/BLENDS CONTAINING, BEFORE USE, ONE OR MORE OF THE ABOVE NONHALOGENATED SOLVENTS, AND A TOTAL OF TEN PERCENT OR MORE (BY VOLUME) OF ONE OR MORE OF THOSE SOLVENTS LISTED IN F001, F002, F004, AND F005; AND STILL BOTTOMS FROM THE RECOVERY OF THESE SPENT SOLVENTS AND SPENT SOLVENT MIXTURES.
Waste Code:	F005

Map ID  
Direction  
Distance  
Elevation

MAP FINDINGS

Site

Database(s)

EDR ID Number  
EPA ID Number

**INTERNATIONAL PAPER FEDERAL WAY (Continued)**

**1023680961**

Waste Description: THE FOLLOWING SPENT NONHALOGENATED SOLVENTS: TOLUENE, METHYL ETHYL KETONE, CARBON DISULFIDE, ISOBUTANOL, PYRIDINE, BENZENE, 2-ETHOXYETHANOL, AND 2-NITROPROPANE; ALL SPENT SOLVENT MIXTURES/BLENDS CONTAINING, BEFORE USE, A TOTAL OF TEN PERCENT OR MORE (BY VOLUME) OF ONE OR MORE OF THE ABOVE NONHALOGENATED SOLVENTS OR THOSE SOLVENTS LISTED IN F001, F002, OR F004; AND STILL BOTTOMS FROM THE RECOVERY OF THESE SPENT SOLVENTS AND SPENT SOLVENT MIXTURES.

Waste Code: P030  
Waste Description: CYANIDES (SOLUBLE CYANIDE SALTS), NOT OTHERWISE SPECIFIED

Waste Code: U002  
Waste Description: 2-PROPANONE (I) (OR) ACETONE (I)

Waste Code: U075  
Waste Description: DICHLORODIFLUOROMETHANE (OR) METHANE, DICHLORODIFLUORO-

Waste Code: U080  
Waste Description: METHANE, DICHLORO- (OR) METHYLENE CHLORIDE

Waste Code: U121  
Waste Description: METHANE, TRICHLOROFLUORO- (OR) TRICHLOROMONOFLUOROMETHANE

Waste Code: U196  
Waste Description: PYRIDINE

Waste Code: U226  
Waste Description: ETHANE, 1,1,1-TRICHLORO- (OR) METHYL CHLOROFORM

Waste Code: U228  
Waste Description: ETHENE, TRICHLORO- (OR) TRICHLOROETHYLENE

Handler - Owner Operator:

Owner/Operator Indicator: Owner  
Owner/Operator Name: FEDERAL WAY CAMPUS LC  
Legal Status: Private  
Date Became Current: 2016-02-01 00:00:00.  
Date Ended Current: Not reported  
Owner/Operator Address: 4020 KINROSS LAKES PKWY #200  
Owner/Operator City,State,Zip: RICHLAND, OH 44286  
Owner/Operator Telephone: 330-659-4060  
Owner/Operator Telephone Ext: Not reported  
Owner/Operator Fax: Not reported  
Owner/Operator Email: Not reported

Owner/Operator Indicator: Owner  
Owner/Operator Name: FEDERAL WAY CAMPUS LC  
Legal Status: Private  
Date Became Current: 2017-12-31 00:00:00.  
Date Ended Current: Not reported  
Owner/Operator Address: 4020 KINROSS LAKES PKWY #200  
Owner/Operator City,State,Zip: RICHLAND, OH 44286  
Owner/Operator Telephone: 330-659-4060  
Owner/Operator Telephone Ext: Not reported  
Owner/Operator Fax: Not reported  
Owner/Operator Email: Not reported

Map ID  
Direction  
Distance  
Elevation

MAP FINDINGS

Site

Database(s)

EDR ID Number  
EPA ID Number

INTERNATIONAL PAPER FEDERAL WAY (Continued)

1023680961

Owner/Operator Indicator:	Owner
Owner/Operator Name:	FEDERAL WAY CAMPUS LC
Legal Status:	Private
Date Became Current:	Not reported
Date Ended Current:	Not reported
Owner/Operator Address:	4020 KINROSS LAKES PKWY #200
Owner/Operator City,State,Zip:	RICHLAND, OH 44286
Owner/Operator Telephone:	330-659-4060
Owner/Operator Telephone Ext:	Not reported
Owner/Operator Fax:	Not reported
Owner/Operator Email:	Not reported
Owner/Operator Indicator:	Owner
Owner/Operator Name:	FEDERAL WAY CAMPUS LC
Legal Status:	Private
Date Became Current:	2017-12-31 00:00:00.
Date Ended Current:	Not reported
Owner/Operator Address:	4020 KINROSS LAKES PKWY #200
Owner/Operator City,State,Zip:	RICHLAND, OH 44286
Owner/Operator Telephone:	330-659-4060
Owner/Operator Telephone Ext:	Not reported
Owner/Operator Fax:	Not reported
Owner/Operator Email:	Not reported
Owner/Operator Indicator:	Owner
Owner/Operator Name:	FEDERAL WAY CAMPUS LC
Legal Status:	Private
Date Became Current:	Not reported
Date Ended Current:	Not reported
Owner/Operator Address:	4020 KINROSS LAKES PKWY #200
Owner/Operator City,State,Zip:	RICHLAND, OH 44286
Owner/Operator Telephone:	330-659-4060
Owner/Operator Telephone Ext:	Not reported
Owner/Operator Fax:	Not reported
Owner/Operator Email:	Not reported
Owner/Operator Indicator:	Operator
Owner/Operator Name:	HERRIOTT, CAROLE
Legal Status:	Private
Date Became Current:	Not reported
Date Ended Current:	Not reported
Owner/Operator Address:	32901 WEYERHAEUSER WAY S
Owner/Operator City,State,Zip:	FEDERAL WAY, WA 98001
Owner/Operator Telephone:	253-924-4570
Owner/Operator Telephone Ext:	Not reported
Owner/Operator Fax:	Not reported
Owner/Operator Email:	Not reported
Owner/Operator Indicator:	Operator
Owner/Operator Name:	HERRIOTT, CAROLE
Legal Status:	Private
Date Became Current:	2016-12-01 00:00:00.
Date Ended Current:	Not reported
Owner/Operator Address:	32901 WEYERHAEUSER WAY S
Owner/Operator City,State,Zip:	FEDERAL WAY, WA 98001
Owner/Operator Telephone:	253-924-4570
Owner/Operator Telephone Ext:	Not reported

Map ID  
Direction  
Distance  
Elevation

MAP FINDINGS

Site

Database(s)

EDR ID Number  
EPA ID Number

INTERNATIONAL PAPER FEDERAL WAY (Continued)

1023680961

Owner/Operator Fax:	Not reported
Owner/Operator Email:	Not reported
Owner/Operator Indicator:	Owner
Owner/Operator Name:	FEDERAL WAY CAMPUS LC
Legal Status:	Private
Date Became Current:	2016-02-01 00:00:00.
Date Ended Current:	Not reported
Owner/Operator Address:	4020 KINROSS LAKES PKWY #200
Owner/Operator City,State,Zip:	RICHLAND, OH 44286
Owner/Operator Telephone:	330-659-4060
Owner/Operator Telephone Ext:	Not reported
Owner/Operator Fax:	Not reported
Owner/Operator Email:	Not reported
Owner/Operator Indicator:	Operator
Owner/Operator Name:	MARTIN, DENISE
Legal Status:	Private
Date Became Current:	2020-11-01 00:00:00.
Date Ended Current:	Not reported
Owner/Operator Address:	32901 WEYERHAEUSER WAY S
Owner/Operator City,State,Zip:	FEDERAL WAY, WA 98001
Owner/Operator Telephone:	253-924-4543
Owner/Operator Telephone Ext:	Not reported
Owner/Operator Fax:	Not reported
Owner/Operator Email:	Not reported
Owner/Operator Indicator:	Owner
Owner/Operator Name:	FEDERAL WAY CAMPUS LC
Legal Status:	Private
Date Became Current:	2016-02-01 00:00:00.
Date Ended Current:	Not reported
Owner/Operator Address:	4020 KINROSS LAKES PKWY #200
Owner/Operator City,State,Zip:	RICHLAND, OH 44286
Owner/Operator Telephone:	330-659-4060
Owner/Operator Telephone Ext:	Not reported
Owner/Operator Fax:	Not reported
Owner/Operator Email:	Not reported
Owner/Operator Indicator:	Owner
Owner/Operator Name:	FEDERAL WAY CAMPUS LC
Legal Status:	Private
Date Became Current:	2016-02-01 00:00:00.
Date Ended Current:	Not reported
Owner/Operator Address:	4020 KINROSS LAKES PKWY #200
Owner/Operator City,State,Zip:	RICHLAND, OH 44286
Owner/Operator Telephone:	330-659-4060
Owner/Operator Telephone Ext:	Not reported
Owner/Operator Fax:	Not reported
Owner/Operator Email:	Not reported
Owner/Operator Indicator:	Operator
Owner/Operator Name:	HERRIOTT, CAROLE
Legal Status:	Private
Date Became Current:	Not reported
Date Ended Current:	Not reported
Owner/Operator Address:	32901 WEYERHAEUSER WAY S

Map ID  
Direction  
Distance  
Elevation

MAP FINDINGS

Site

Database(s)

EDR ID Number  
EPA ID Number

INTERNATIONAL PAPER FEDERAL WAY (Continued)

1023680961

Owner/Operator City,State,Zip:	FEDERAL WAY, WA 98001
Owner/Operator Telephone:	253-924-4570
Owner/Operator Telephone Ext:	Not reported
Owner/Operator Fax:	Not reported
Owner/Operator Email:	Not reported
Owner/Operator Indicator:	Owner
Owner/Operator Name:	FEDERAL WAY CAMPUS LC
Legal Status:	Private
Date Became Current:	2017-12-31 00:00:00.
Date Ended Current:	Not reported
Owner/Operator Address:	4020 KINROSS LAKES PKWY #200
Owner/Operator City,State,Zip:	RICHLAND, OH 44286
Owner/Operator Telephone:	330-659-4060
Owner/Operator Telephone Ext:	Not reported
Owner/Operator Fax:	Not reported
Owner/Operator Email:	Not reported
Owner/Operator Indicator:	Owner
Owner/Operator Name:	FEDERAL WAY CAMPUS LC
Legal Status:	Private
Date Became Current:	Not reported
Date Ended Current:	Not reported
Owner/Operator Address:	4020 KINROSS LAKES PKWY #200
Owner/Operator City,State,Zip:	RICHLAND, OH 44286
Owner/Operator Telephone:	330-659-4060
Owner/Operator Telephone Ext:	Not reported
Owner/Operator Fax:	Not reported
Owner/Operator Email:	Not reported
Owner/Operator Indicator:	Owner
Owner/Operator Name:	FEDERAL WAY CAMPUS LC
Legal Status:	Private
Date Became Current:	Not reported
Date Ended Current:	Not reported
Owner/Operator Address:	4020 KINROSS LAKES PKWY #200
Owner/Operator City,State,Zip:	RICHLAND, OH 44286
Owner/Operator Telephone:	330-659-4060
Owner/Operator Telephone Ext:	Not reported
Owner/Operator Fax:	Not reported
Owner/Operator Email:	Not reported
Owner/Operator Indicator:	Operator
Owner/Operator Name:	HERRIOTT, CAROLE
Legal Status:	Private
Date Became Current:	Not reported
Date Ended Current:	Not reported
Owner/Operator Address:	32901 WEYERHAEUSER WAY S
Owner/Operator City,State,Zip:	FEDERAL WAY, WA 98001
Owner/Operator Telephone:	253-924-4570
Owner/Operator Telephone Ext:	Not reported
Owner/Operator Fax:	Not reported
Owner/Operator Email:	Not reported
Owner/Operator Indicator:	Owner
Owner/Operator Name:	FEDERAL WAY CAMPUS LC
Legal Status:	Private

Map ID  
Direction  
Distance  
Elevation

MAP FINDINGS

Site

Database(s)

EDR ID Number  
EPA ID Number

**INTERNATIONAL PAPER FEDERAL WAY (Continued)**

**1023680961**

Date Became Current: 2016-02-01 00:00:00.  
Date Ended Current: Not reported  
Owner/Operator Address: 4020 KINROSS LAKES PKWY #200  
Owner/Operator City,State,Zip: RICHLAND, OH 44286  
Owner/Operator Telephone: 330-659-4060  
Owner/Operator Telephone Ext: Not reported  
Owner/Operator Fax: Not reported  
Owner/Operator Email: Not reported

Owner/Operator Indicator: Operator  
Owner/Operator Name: HERRIOTT, CAROLE  
Legal Status: Private  
Date Became Current: 2016-12-01 00:00:00.  
Date Ended Current: Not reported  
Owner/Operator Address: 32901 WEYERHAEUSER WAY S  
Owner/Operator City,State,Zip: FEDERAL WAY, WA 98001  
Owner/Operator Telephone: 253-924-4570  
Owner/Operator Telephone Ext: Not reported  
Owner/Operator Fax: Not reported  
Owner/Operator Email: Not reported

**Historic Generators:**

Receive Date: 2018-02-15 00:00:00.0  
Handler Name: INTERNATIONAL PAPER FEDERAL WAY  
Federal Waste Generator Description: Large Quantity Generator  
State District Owner: WA  
Large Quantity Handler of Universal Waste: No  
Recognized Trader Importer: No  
Recognized Trader Exporter: No  
Spent Lead Acid Battery Importer: No  
Spent Lead Acid Battery Exporter: No  
Current Record: No  
Non Storage Recycler Activity: No  
Electronic Manifest Broker: No

Receive Date: 2017-03-16 00:00:00.0  
Handler Name: INTERNATIONAL PAPER FEDERAL WAY  
Federal Waste Generator Description: Large Quantity Generator  
State District Owner: WA  
Large Quantity Handler of Universal Waste: No  
Recognized Trader Importer: No  
Recognized Trader Exporter: No  
Spent Lead Acid Battery Importer: No  
Spent Lead Acid Battery Exporter: No  
Current Record: No  
Non Storage Recycler Activity: Not reported  
Electronic Manifest Broker: Not reported

Receive Date: 2018-02-15 00:00:00.0  
Handler Name: INTERNATIONAL PAPER FEDERAL WAY  
Federal Waste Generator Description: Large Quantity Generator  
State District Owner: WA  
Large Quantity Handler of Universal Waste: No  
Recognized Trader Importer: No  
Recognized Trader Exporter: No  
Spent Lead Acid Battery Importer: No  
Spent Lead Acid Battery Exporter: No

Map ID  
Direction  
Distance  
Elevation

MAP FINDINGS

Site

Database(s)

EDR ID Number  
EPA ID Number

**INTERNATIONAL PAPER FEDERAL WAY (Continued)**

**1023680961**

Current Record: No  
Non Storage Recycler Activity: Not reported  
Electronic Manifest Broker: Not reported

Receive Date: 2019-02-15 00:00:00.0  
Handler Name: INTERNATIONAL PAPER FEDERAL WAY  
Federal Waste Generator Description: Large Quantity Generator  
State District Owner: WA  
Large Quantity Handler of Universal Waste: No  
Recognized Trader Importer: No  
Recognized Trader Exporter: No  
Spent Lead Acid Battery Importer: No  
Spent Lead Acid Battery Exporter: No  
Current Record: No  
Non Storage Recycler Activity: Not reported  
Electronic Manifest Broker: Not reported

Receive Date: 2020-02-21 00:00:00.0  
Handler Name: INTERNATIONAL PAPER FEDERAL WAY  
Federal Waste Generator Description: Large Quantity Generator  
State District Owner: WA  
Large Quantity Handler of Universal Waste: No  
Recognized Trader Importer: No  
Recognized Trader Exporter: No  
Spent Lead Acid Battery Importer: No  
Spent Lead Acid Battery Exporter: No  
Current Record: No  
Non Storage Recycler Activity: Not reported  
Electronic Manifest Broker: Not reported

Receive Date: 2020-09-16 00:00:00.0  
Handler Name: INTERNATIONAL PAPER FEDERAL WAY  
Federal Waste Generator Description: Large Quantity Generator  
State District Owner: WA  
Large Quantity Handler of Universal Waste: No  
Recognized Trader Importer: No  
Recognized Trader Exporter: No  
Spent Lead Acid Battery Importer: No  
Spent Lead Acid Battery Exporter: No  
Current Record: Yes  
Non Storage Recycler Activity: Not reported  
Electronic Manifest Broker: Not reported

List of NAICS Codes and Descriptions:

NAICS Code: 541990  
NAICS Description: ALL OTHER PROFESSIONAL, SCIENTIFIC, AND TECHNICAL SERVICES

Facility Has Received Notices of Violations:

Violations: No Violations Found

Evaluation Action Summary:

Evaluations: No Evaluations Found



Map ID  
Direction  
Distance  
Elevation

MAP FINDINGS

Site

Database(s)

EDR ID Number  
EPA ID Number

AJ202  
SE  
1/8-1/4  
0.191 mi.  
1011 ft.

**WEYERHAEUSER TECHNOLOGY CENTER**  
**32901 WEYERHAEUSER WAY S**  
**FEDERAL WAY, WA 98003**

**WA CSCSL** S121970627  
**WA ALLSITES** N/A

**Site 7 of 8 in cluster AJ**

**Actual:**  
**447 ft.**

**Focus Map:**  
**5**

CSCSL:

Name: WEYERHAEUSER TECHNOLOGY CENTER  
Address: 32901 WEYERHAEUSER WAY S  
City,State,Zip: FEDERAL WAY, WA 98003  
Facility ID: 77352435  
Region: Northwest  
Lat/Long: 47.30626 / -122.29668  
Clean Up Siteid: 13109  
Site Status: Cleanup Started  
Contaminant Name: Petroleum-Diesel  
Alternate Site Names: WEYERHAEUSER CO TECH CENTER,WEYERHAEUSER TECHNOLOGY CTR  
Site Rank: Not reported  
Has Institutional Control:Not reported  
Past VCP: True  
Current VCP: Not reported  
Ground Water: Not reported  
Surface Water: Not reported  
Soil: Below Cleanup Levels  
Sediment: Not reported  
Air: Not reported  
Bedrock: Not reported  
Responsible Unit: Northwest

Name: WEYERHAEUSER TECHNOLOGY CENTER  
Address: 32901 WEYERHAEUSER WAY S  
City,State,Zip: FEDERAL WAY, WA 98003  
Facility ID: 77352435  
Region: Northwest  
Lat/Long: 47.30626 / -122.29668  
Clean Up Siteid: 13109  
Site Status: Cleanup Started  
Contaminant Name: Polycyclic Aromatic Hydrocarbons  
Alternate Site Names: WEYERHAEUSER CO TECH CENTER,WEYERHAEUSER TECHNOLOGY CTR  
Site Rank: Not reported  
Has Institutional Control:Not reported  
Past VCP: True  
Current VCP: Not reported  
Ground Water: Not reported  
Surface Water: Not reported  
Soil: Below Cleanup Levels  
Sediment: Not reported  
Air: Not reported  
Bedrock: Not reported  
Responsible Unit: Northwest

ALLSITES:

Name: WEYERHAEUSER TECHNOLOGY CENTER  
Facility Id: 77352435

Interaction: 63952  
Interaction 1: A  
Interaction 2: TIER2  
Ecology Program: HAZWASTE

Map ID  
Direction  
Distance  
Elevation

MAP FINDINGS

Site

Database(s)

EDR ID Number  
EPA ID Number

**WEYERHAEUSER TECHNOLOGY CENTER (Continued)**

**S121970627**

Program Data: EPCRA  
Facility Alt.: Not reported  
Program ID: WAD980738033  
Date Interaction: 1987-01-01 00:00:00  
Date Interaction 3: Emergency/Haz Chem Rpt TI  
Latitude: 47.306254395000003  
Longitude: -122.296665183

Interaction: 63951  
Interaction 1: A  
Interaction 2: HWG  
Ecology Program: HAZWASTE  
Program Data: TURBOWASTE  
Facility Alt.: Weyerhaeuser Technology Center  
Program ID: WAD980738033  
Date Interaction: 1982-05-25 00:00:00  
Date Interaction 3: Hazardous Waste Generator  
Latitude: 47.306254395000003  
Longitude: -122.296665183

Interaction: 83327  
Interaction 1: I  
Interaction 2: IND2POTWPRIVSWDP  
Ecology Program: WATQUAL  
Program Data: PARIS  
Facility Alt.: WEYERHAEUSER TECHNOLOGY CTR  
Program ID: ST0007379  
Date Interaction: 1996-09-27 00:00:00  
Date Interaction 3: Industrial to POTW/Privat  
Latitude: 47.306254395000003  
Longitude: -122.296665183

Interaction: 119371  
Interaction 1: A  
Interaction 2: VOLCLNST  
Ecology Program: TOXICS  
Program Data: ISIS  
Facility Alt.: Weyerhaeuser Technology Center  
Program ID: NW3067  
Date Interaction: 2016-05-25 00:00:00  
Date Interaction 3: Voluntary Cleanup Sites  
Latitude: 47.306254395000003  
Longitude: -122.296665183

Interaction: 63953  
Interaction 1: A  
Interaction 2: HWP  
Ecology Program: HAZWASTE  
Program Data: HWPPRT  
Facility Alt.: Not reported  
Program ID: WAD980738033  
Date Interaction: 1992-01-01 00:00:00  
Date Interaction 3: Hazardous Waste Planner

Map ID  
Direction  
Distance  
Elevation

MAP FINDINGS

Site

Database(s)

EDR ID Number  
EPA ID Number

**WEYERHAEUSER TECHNOLOGY CENTER (Continued)**

**S121970627**

Latitude: 47.306254395000003  
Longitude: -122.296665183

**AJ203**  
**SE**  
**1/8-1/4**  
**0.191 mi.**  
**1011 ft.**

**WEYERHAEUSER TECHNOLOGY CENTER**  
**32901 WEYERHAEUSER WAY S.**  
**AUBURN, WA 98001**  
**Site 8 of 8 in cluster AJ**

**WA ICR S103850728**  
**N/A**

**Actual:**  
**447 ft.**  
**Focus Map:**  
**5**

**ICR:**  
Date Ecology Received Report: 12/31/98  
Contaminants Found at Site: Petroleum products  
Media Contaminated: Groundwater, Soil  
Waste Management: Tank  
Region: North Western  
Type of Report Ecology Received: Final cleanup report  
Site Register Issue: 98-14  
County Code: 17  
Contact: Not reported  
Report Title: Not reported

Date Ecology Received Report: / /  
Contaminants Found at Site: Petroleum products  
Media Contaminated: Soil  
Waste Management: Tank  
Region: North Western  
Type of Report Ecology Received: Interim cleanup report  
Site Register Issue: 92-18  
County Code: 17  
Contact: Not reported  
Report Title: Not reported

**204**  
**West**  
**1/8-1/4**  
**0.195 mi.**  
**1027 ft.**

**FEDERAL WAY WASTE BAR**  
**26TH AVE S & S 311TH ST**  
**FEDERAL WAY, WA 98003**

**WA ALLSITES 1000838198**  
**RCRA NonGen / NLR WAD988509220**

**Actual:**  
**481 ft.**  
**Focus Map:**  
**2**

**ALLSITES:**  
Name: FEDERAL WAY WASTE BAR  
Facility Id: 39191654  
Interaction: 42266  
Interaction 1: I  
Interaction 2: HWG  
Ecology Program: HAZWASTE  
Program Data: TURBOWASTE  
Facility Alt.: Not reported  
Program ID: WAD988509220  
Date Interaction: 1992-08-04 00:00:00  
Date Interaction 3: Hazardous Waste Generator  
Latitude: 47.323514394  
Longitude: -122.298505179

Map ID  
Direction  
Distance  
Elevation

MAP FINDINGS

Site

Database(s)

EDR ID Number  
EPA ID Number

FEDERAL WAY WASTE BAR (Continued)

1000838198

RCRA NonGen / NLR:  
Date Form Received by Agency: 1992-08-04 00:00:00.0  
Handler Name: FEDERAL WAY WASTE BAR  
Handler Address: 26TH AVE S & S 311TH ST  
Handler City,State,Zip: FEDERAL WAY, WA 98003  
EPA ID: WAD988509220  
Contact Name: WA ECY WA ECY  
Contact Address: 3190 160TH AVE SE  
Contact City,State,Zip: BELLEVUE, WA 98008-5452  
Contact Telephone: 000-000-0000  
Contact Fax: 000-000-0000  
Contact Email: Not reported  
Contact Title: Not reported  
EPA Region: 10  
Land Type: Private  
Federal Waste Generator Description: Not a generator, verified  
Non-Notifier: Not reported  
Biennial Report Cycle: Not reported  
Accessibility: Not reported  
Active Site Indicator: Not reported  
State District Owner: WA  
State District: NWRO  
Mailing Address: 3190 160TH AVE SE  
Mailing City,State,Zip: BELLEVUE, WA 98008-5452  
Owner Name: WA ECY W  
Owner Type: Private  
Operator Name: Not reported  
Operator Type: Not reported  
Short-Term Generator Activity: No  
Importer Activity: No  
Mixed Waste Generator: No  
Transporter Activity: No  
Transfer Facility Activity: No  
Recycler Activity with Storage: No  
Small Quantity On-Site Burner Exemption: No  
Smelting Melting and Refining Furnace Exemption: No  
Underground Injection Control: No  
Off-Site Waste Receipt: No  
Universal Waste Indicator: No  
Universal Waste Destination Facility: No  
Federal Universal Waste: No  
Active Site Fed-Reg Treatment Storage and Disposal Facility: Not reported  
Active Site Converter Treatment storage and Disposal Facility: Not reported  
Active Site State-Reg Treatment Storage and Disposal Facility: Not reported  
Active Site State-Reg Handler: ---  
Federal Facility Indicator: Not reported  
Hazardous Secondary Material Indicator: NN  
Sub-Part K Indicator: Not reported  
Commercial TSD Indicator: No  
Treatment Storage and Disposal Type: Not reported  
2018 GPRA Permit Baseline: Not on the Baseline  
2018 GPRA Renewals Baseline: Not on the Baseline  
Permit Renewals Workload Universe: Not reported  
Permit Workload Universe: Not reported  
Permit Progress Universe: Not reported  
Post-Closure Workload Universe: Not reported  
Closure Workload Universe: Not reported

Map ID  
Direction  
Distance  
Elevation

MAP FINDINGS

Site

Database(s)

EDR ID Number  
EPA ID Number

**FEDERAL WAY WASTE BAR (Continued)**

**1000838198**

202 GPRA Corrective Action Baseline: No  
Corrective Action Workload Universe: No  
Subject to Corrective Action Universe: No  
Non-TSDFs Where RCRA CA has Been Imposed Universe: No  
TSDFs Potentially Subject to CA Under 3004 (u)/(v) Universe: No  
TSDFs Only Subject to CA under Discretionary Auth Universe: No  
Corrective Action Priority Ranking: No NCAPS ranking  
Environmental Control Indicator: No  
Institutional Control Indicator: No  
Human Exposure Controls Indicator: N/A  
Groundwater Controls Indicator: N/A  
Operating TSDF Universe: Not reported  
Full Enforcement Universe: Not reported  
Significant Non-Complier Universe: No  
Unaddressed Significant Non-Complier Universe: No  
Addressed Significant Non-Complier Universe: No  
Significant Non-Complier With a Compliance Schedule Universe: No  
Financial Assurance Required: Not reported  
Handler Date of Last Change: 2012-02-16 19:22:20.0  
Recognized Trader-Importer: No  
Recognized Trader-Exporter: No  
Importer of Spent Lead Acid Batteries: No  
Exporter of Spent Lead Acid Batteries: No  
Recycler Activity Without Storage: Not reported  
Manifest Broker: Not reported  
Sub-Part P Indicator: Not reported

**Handler - Owner Operator:**

Owner/Operator Indicator: Owner  
Owner/Operator Name: WA ECY  
Legal Status: Private  
Date Became Current: 1996-05-03 00:00:00.  
Date Ended Current: Not reported  
Owner/Operator Address: 26TH AVE S & S 311TH ST  
Owner/Operator City,State,Zip: FEDERAL WAY, WA 98003  
Owner/Operator Telephone: 000-000-0000  
Owner/Operator Telephone Ext: Not reported  
Owner/Operator Fax: Not reported  
Owner/Operator Email: Not reported

Owner/Operator Indicator: Operator  
Owner/Operator Name: FEDERAL WAY WASTE BAR  
Legal Status: Private  
Date Became Current: Not reported  
Date Ended Current: Not reported  
Owner/Operator Address: 26TH AVE S & S 311TH ST  
Owner/Operator City,State,Zip: FEDERAL WAY, WA 98003  
Owner/Operator Telephone: 000-000-0000  
Owner/Operator Telephone Ext: Not reported  
Owner/Operator Fax: Not reported  
Owner/Operator Email: Not reported

Owner/Operator Indicator: Owner  
Owner/Operator Name: FEDERAL WAY WASTE BAR  
Legal Status: Private  
Date Became Current: Not reported

Map ID  
Direction  
Distance  
Elevation

MAP FINDINGS

Site

Database(s)

EDR ID Number  
EPA ID Number

FEDERAL WAY WASTE BAR (Continued)

1000838198

Date Ended Current:	Not reported
Owner/Operator Address:	26TH AVE S & S 311TH ST
Owner/Operator City,State,Zip:	FEDERAL WAY, WA 98003
Owner/Operator Telephone:	000-000-0000
Owner/Operator Telephone Ext:	Not reported
Owner/Operator Fax:	Not reported
Owner/Operator Email:	Not reported
Owner/Operator Indicator:	Owner
Owner/Operator Name:	WA ECY W
Legal Status:	Private
Date Became Current:	1996-05-03 00:00:00.
Date Ended Current:	Not reported
Owner/Operator Address:	26TH AVE S & S 311TH ST
Owner/Operator City,State,Zip:	FEDERAL WAY, WA 98003-0000
Owner/Operator Telephone:	000-000-0000
Owner/Operator Telephone Ext:	Not reported
Owner/Operator Fax:	Not reported
Owner/Operator Email:	Not reported
Owner/Operator Indicator:	Operator
Owner/Operator Name:	WA ECY
Legal Status:	Private
Date Became Current:	Not reported
Date Ended Current:	Not reported
Owner/Operator Address:	26TH AVE S & S 311TH ST
Owner/Operator City,State,Zip:	FEDERAL WAY, WA 98003-0000
Owner/Operator Telephone:	000-000-0000
Owner/Operator Telephone Ext:	Not reported
Owner/Operator Fax:	Not reported
Owner/Operator Email:	Not reported
Owner/Operator Indicator:	Owner
Owner/Operator Name:	SEE PAPER COPY
Legal Status:	Private
Date Became Current:	Not reported
Date Ended Current:	Not reported
Owner/Operator Address:	26TH AVE S & S 311TH ST
Owner/Operator City,State,Zip:	FEDERAL WAY, WA 98003
Owner/Operator Telephone:	000-000-0000
Owner/Operator Telephone Ext:	Not reported
Owner/Operator Fax:	Not reported
Owner/Operator Email:	Not reported
Historic Generators:	
Receive Date:	1992-08-04 00:00:00.0
Handler Name:	FEDERAL WAY WASTE BAR
Federal Waste Generator Description:	Not a generator, verified
State District Owner:	WA
Large Quantity Handler of Universal Waste:	No
Recognized Trader Importer:	No
Recognized Trader Exporter:	No
Spent Lead Acid Battery Importer:	No
Spent Lead Acid Battery Exporter:	No
Current Record:	No
Non Storage Recycler Activity:	Not reported
Electronic Manifest Broker:	Not reported

Map ID  
Direction  
Distance  
Elevation

MAP FINDINGS

Site

Database(s)

EDR ID Number  
EPA ID Number

**FEDERAL WAY WASTE BAR (Continued)**

**1000838198**

Receive Date: 1992-08-04 00:00:00.0  
Handler Name: FEDERAL WAY WASTE BAR  
Federal Waste Generator Description: Not a generator, verified  
State District Owner: WA  
Large Quantity Handler of Universal Waste: No  
Recognized Trader Importer: No  
Recognized Trader Exporter: No  
Spent Lead Acid Battery Importer: No  
Spent Lead Acid Battery Exporter: No  
Current Record: Yes  
Non Storage Recycler Activity: Not reported  
Electronic Manifest Broker: Not reported

Receive Date: 1992-08-04 00:00:00.0  
Handler Name: FEDERAL WAY WASTE BAR  
Federal Waste Generator Description: Not a generator, verified  
State District Owner: WA  
Large Quantity Handler of Universal Waste: No  
Recognized Trader Importer: Not reported  
Recognized Trader Exporter: Not reported  
Spent Lead Acid Battery Importer: Not reported  
Spent Lead Acid Battery Exporter: Not reported  
Current Record: No  
Non Storage Recycler Activity: Not reported  
Electronic Manifest Broker: Not reported

List of NAICS Codes and Descriptions:

NAICS Code: 92411  
NAICS Description: ADMINISTRATION OF AIR AND WATER RESOURCE AND SOLID WASTE MANAGEMENT PROGRAMS

Facility Has Received Notices of Violations:

Violations: No Violations Found

Evaluation Action Summary:

Evaluations: No Evaluations Found

**AI205**  
**North**  
**1/8-1/4**  
**0.197 mi.**  
**1041 ft.**

**SEATAC TIRE CO INC**  
**31629 PACIFIC HWY S**  
**FEDERAL WAY, WA 98003**

**WA UST** **U000923073**  
**WA ALLSITES** **N/A**

**Site 22 of 23 in cluster AI**

**Actual:**  
**441 ft.**

**Focus Map:**  
**4**

UST:  
Name: SEATAC TIRE CO INC  
Address: 31629 PACIFIC HWY S  
City: FEDERAL WAY  
Zip: 98003  
Facility ID: 64759692  
Site Id: 4565  
UBI: Not reported  
Phone Number: Not reported  
Decimal Latitude: 47.318492  
Decimal Longitude: -122.313853

Map ID  
Direction  
Distance  
Elevation

MAP FINDINGS

Site

Database(s)

EDR ID Number  
EPA ID Number

SEATAC TIRE CO INC (Continued)

U000923073

Tank Name: 1  
Tag Number: Not reported  
Tank Status: Closed in Place  
Tank Status Date: 08/06/1996  
Tank Install Date: 01/01/1975  
Tank Closure Date: Not reported  
Capacity Range: Not reported  
Tank Permit Expiration Date: Not reported  
Tank Upgrade Date: 03/18/1998  
Tank Spill Prevention: Spill Bucket/Spill Box  
Tank Overfill Prevention: Automatic Shutoff (fill pipe)  
Tank Material: Dielectric Coated Steel  
Tank Construction: Single Wall Tank  
Tank Tightness Test: Not reported  
Tank Corrosion Protection: Sacrificial Anode  
Tank Manifold: Not reported  
Tank Release Detection: Weekly Manual Gauging  
Tank SFC Type: Not reported  
Pipe Material: No Piping Attached to Tank  
Pipe Construction: No Piping Attached to Tank  
Pipe Primary Release Detection: Not reported  
Pipe Second Release Detection: Not reported  
Pipe Corrosion Protection: Other  
Pipe Pumping System: Product Removed by Reclaimer  
Responsible Unit: Northwest  
Dispenser/Pump SFC Type: Not reported

ALLSITES:

Name: SEA TAC TIRE CO  
Facility Id: 64759692

Interaction: 56766  
Interaction 1: I  
Interaction 2: HWG  
Ecology Program: HAZWASTE  
Program Data: TURBOWASTE  
Facility Alt.: Not reported  
Program ID: WAD988522405  
Date Interaction: 1993-06-21 00:00:00  
Date Interaction 3: Hazardous Waste Generator  
Latitude: 47.31848639599997  
Longitude: -122.31383817699999

Interaction: 56765  
Interaction 1: A  
Interaction 2: UST  
Ecology Program: TOXICS  
Program Data: UST  
Facility Alt.: Not reported  
Program ID: 4565  
Date Interaction: 1975-01-01 00:00:00  
Date Interaction 3: Underground Storage Tank  
Latitude: 47.31848639599997  
Longitude: -122.31383817699999



Map ID  
 Direction  
 Distance  
 Elevation

MAP FINDINGS

Site

Database(s)

EDR ID Number  
 EPA ID Number

AI206      **SEA TAC TIRE CO**      **RCRA NonGen / NLR**      **1004794601**  
 North      **31629 PACIFIC HIGHWAY S.**      **FINDS**      **WAD988522405**  
 1/8-1/4      **FEDERAL WAY, WA 98003**      **ECHO**

0.197 mi.  
 1041 ft.      **Site 23 of 23 in cluster AI**

**Actual:**  
**441 ft.**

RCRA NonGen / NLR:

Date Form Received by Agency:      2002-02-15 00:00:00.0

**Focus Map:**  
**4**

Handler Name:      SEA TAC TIRE CO

Handler Address:      31629 PACIFIC HWY S

Handler City,State,Zip:      FEDERAL WAY, WA 98003

EPA ID:      WAD988522405

Contact Name:      JOHN THAANUM

Contact Address:      31629 PACIFIC HWY S

Contact City,State,Zip:      FEDERAL WAY, WA 98003

Contact Telephone:      360-839-7730

Contact Fax:      Not reported

Contact Email:      Not reported

Contact Title:      Not reported

EPA Region:      10

Land Type:      Other

Federal Waste Generator Description:      Not a generator, verified

Non-Notifier:      Not reported

Biennial Report Cycle:      Not reported

Accessibility:      Not reported

Active Site Indicator:      Not reported

State District Owner:      WA

State District:      NWRO

Mailing Address:      31629 PACIFIC HWY S

Mailing City,State,Zip:      FEDERAL WAY, WA 98003

Owner Name:      SEA TAC TIRE CO

Owner Type:      Private

Operator Name:      SEA TAC TIRE CO

Operator Type:      Private

Short-Term Generator Activity:      No

Importer Activity:      No

Mixed Waste Generator:      No

Transporter Activity:      No

Transfer Facility Activity:      No

Recycler Activity with Storage:      No

Small Quantity On-Site Burner Exemption:      No

Smelting Melting and Refining Furnace Exemption:      No

Underground Injection Control:      No

Off-Site Waste Receipt:      No

Universal Waste Indicator:      No

Universal Waste Destination Facility:      No

Federal Universal Waste:      No

Active Site Fed-Reg Treatment Storage and Disposal Facility:      Not reported

Active Site Converter Treatment storage and Disposal Facility:      Not reported

Active Site State-Reg Treatment Storage and Disposal Facility:      Not reported

Active Site State-Reg Handler:      ---

Federal Facility Indicator:      Not reported

Hazardous Secondary Material Indicator:      NN

Sub-Part K Indicator:      Not reported

Commercial TSD Indicator:      No

Treatment Storage and Disposal Type:      Not reported

2018 GPRR Permit Baseline:      Not on the Baseline

2018 GPRR Renewals Baseline:      Not on the Baseline

Permit Renewals Workload Universe:      Not reported

Map ID  
Direction  
Distance  
Elevation

MAP FINDINGS

Site

Database(s)

EDR ID Number  
EPA ID Number

SEA TAC TIRE CO (Continued)

1004794601

Permit Workload Universe: Not reported  
Permit Progress Universe: Not reported  
Post-Closure Workload Universe: Not reported  
Closure Workload Universe: Not reported  
202 GPRA Corrective Action Baseline: No  
Corrective Action Workload Universe: No  
Subject to Corrective Action Universe: No  
Non-TSDFs Where RCRA CA has Been Imposed Universe: No  
TSDFs Potentially Subject to CA Under 3004 (u)/(v) Universe: No  
TSDFs Only Subject to CA under Discretionary Auth Universe: No  
Corrective Action Priority Ranking: No NCAPS ranking  
Environmental Control Indicator: No  
Institutional Control Indicator: No  
Human Exposure Controls Indicator: N/A  
Groundwater Controls Indicator: N/A  
Operating TSDF Universe: Not reported  
Full Enforcement Universe: Not reported  
Significant Non-Complier Universe: No  
Unaddressed Significant Non-Complier Universe: No  
Addressed Significant Non-Complier Universe: No  
Significant Non-Complier With a Compliance Schedule Universe: No  
Financial Assurance Required: Not reported  
Handler Date of Last Change: 2018-05-10 16:18:18.0  
Recognized Trader-Importer: No  
Recognized Trader-Exporter: No  
Importer of Spent Lead Acid Batteries: No  
Exporter of Spent Lead Acid Batteries: No  
Recycler Activity Without Storage: No  
Manifest Broker: No  
Sub-Part P Indicator: Not reported

Handler - Owner Operator:  
Owner/Operator Indicator: Owner  
Owner/Operator Name: SEA TAC TIRE CO S  
Legal Status: Private  
Date Became Current: 1996-05-03 00:00:00.  
Date Ended Current: Not reported  
Owner/Operator Address: 31629 PACIFIC HWY S  
Owner/Operator City,State,Zip: FEDERAL WAY, WA 98003-5407  
Owner/Operator Telephone: 000-000-0000  
Owner/Operator Telephone Ext: Not reported  
Owner/Operator Fax: Not reported  
Owner/Operator Email: Not reported

Owner/Operator Indicator: Operator  
Owner/Operator Name: SEA TAC TIRE CO  
Legal Status: Private  
Date Became Current: Not reported  
Date Ended Current: Not reported  
Owner/Operator Address: 31629 PACIFIC HWY S  
Owner/Operator City,State,Zip: FEDERAL WAY, WA 98003  
Owner/Operator Telephone: 000-000-0000  
Owner/Operator Telephone Ext: Not reported  
Owner/Operator Fax: Not reported  
Owner/Operator Email: Not reported

Map ID  
Direction  
Distance  
Elevation

MAP FINDINGS

Site

Database(s)

EDR ID Number  
EPA ID Number

SEA TAC TIRE CO (Continued)

1004794601

Owner/Operator Indicator:  
Owner/Operator Name:  
Legal Status:  
Date Became Current:  
Date Ended Current:  
Owner/Operator Address:  
Owner/Operator City,State,Zip:  
Owner/Operator Telephone:  
Owner/Operator Telephone Ext:  
Owner/Operator Fax:  
Owner/Operator Email:

Owner  
SEA TAC TIRE CO  
Private  
1996-05-03 00:00:00.  
Not reported  
31629 PACIFIC HWY S  
FEDERAL WAY, WA 98003  
000-000-0000  
Not reported  
Not reported  
Not reported

Owner/Operator Indicator:  
Owner/Operator Name:  
Legal Status:  
Date Became Current:  
Date Ended Current:  
Owner/Operator Address:  
Owner/Operator City,State,Zip:  
Owner/Operator Telephone:  
Owner/Operator Telephone Ext:  
Owner/Operator Fax:  
Owner/Operator Email:

Operator  
SEA TAC TIRE CO  
Private  
Not reported  
Not reported  
31629 PACIFIC HWY S  
FEDERAL WAY, WA 98003  
000-000-0000  
Not reported  
Not reported  
Not reported

Owner/Operator Indicator:  
Owner/Operator Name:  
Legal Status:  
Date Became Current:  
Date Ended Current:  
Owner/Operator Address:  
Owner/Operator City,State,Zip:  
Owner/Operator Telephone:  
Owner/Operator Telephone Ext:  
Owner/Operator Fax:  
Owner/Operator Email:

Owner  
FEDERAL WAY SHOPPING CENTER  
Private  
Not reported  
Not reported  
120 W DAYTON ST D-9  
EDMONDS, WA 98020  
206-776-6006  
Not reported  
Not reported  
Not reported

Owner/Operator Indicator:  
Owner/Operator Name:  
Legal Status:  
Date Became Current:  
Date Ended Current:  
Owner/Operator Address:  
Owner/Operator City,State,Zip:  
Owner/Operator Telephone:  
Owner/Operator Telephone Ext:  
Owner/Operator Fax:  
Owner/Operator Email:

Owner  
SEA TAC TIRE CO  
Private  
1996-05-03 00:00:00.  
Not reported  
31629 PACIFIC HWY S  
FEDERAL WAY, WA 98003  
000-000-0000  
Not reported  
Not reported  
Not reported

Owner/Operator Indicator:  
Owner/Operator Name:  
Legal Status:  
Date Became Current:  
Date Ended Current:  
Owner/Operator Address:  
Owner/Operator City,State,Zip:  
Owner/Operator Telephone:  
Owner/Operator Telephone Ext:

Owner  
FEDERAL WAY SHOPPING CENTER  
Private  
Not reported  
Not reported  
120 W DAYTON ST D-9  
EDMONDS, WA 98020  
206-776-6006  
Not reported

Map ID  
Direction  
Distance  
Elevation

MAP FINDINGS

Site

Database(s)

EDR ID Number  
EPA ID Number

SEA TAC TIRE CO (Continued)

1004794601

Owner/Operator Fax: Not reported  
Owner/Operator Email: Not reported

Owner/Operator Indicator: Owner  
Owner/Operator Name: FEDERAL WAY SHOPPING CENTER  
Legal Status: Private  
Date Became Current: Not reported  
Date Ended Current: Not reported  
Owner/Operator Address: 120 W DAYTON ST D-9  
Owner/Operator City,State,Zip: EDMONDS, WA 98020  
Owner/Operator Telephone: 206-776-6006  
Owner/Operator Telephone Ext: Not reported  
Owner/Operator Fax: Not reported  
Owner/Operator Email: Not reported

Owner/Operator Indicator: Operator  
Owner/Operator Name: SEA TAC TIRE CO  
Legal Status: Private  
Date Became Current: Not reported  
Date Ended Current: Not reported  
Owner/Operator Address: 31629 PACIFIC HWY S  
Owner/Operator City,State,Zip: FEDERAL WAY, WA 98003  
Owner/Operator Telephone: 000-000-0000  
Owner/Operator Telephone Ext: Not reported  
Owner/Operator Fax: Not reported  
Owner/Operator Email: Not reported

Owner/Operator Indicator: Owner  
Owner/Operator Name: FEDERAL WAY SHOPPING CENTER  
Legal Status: Private  
Date Became Current: Not reported  
Date Ended Current: Not reported  
Owner/Operator Address: 120 W DAYTON ST D-9  
Owner/Operator City,State,Zip: EDMONDS, WA 98020  
Owner/Operator Telephone: 206-776-6006  
Owner/Operator Telephone Ext: Not reported  
Owner/Operator Fax: Not reported  
Owner/Operator Email: Not reported

Owner/Operator Indicator: Owner  
Owner/Operator Name: PAVILIONS C ENRE  
Legal Status: Private  
Date Became Current: Not reported  
Date Ended Current: Not reported  
Owner/Operator Address: 316TH PACIFIC HWY  
Owner/Operator City,State,Zip: FEDERAL WAY, WA 98003  
Owner/Operator Telephone: 360-839-7730  
Owner/Operator Telephone Ext: Not reported  
Owner/Operator Fax: Not reported  
Owner/Operator Email: Not reported

Owner/Operator Indicator: Operator  
Owner/Operator Name: SEA TAC TIRE CO  
Legal Status: Private  
Date Became Current: Not reported  
Date Ended Current: Not reported  
Owner/Operator Address: 31629 PACIFIC HWY S

Map ID  
Direction  
Distance  
Elevation

MAP FINDINGS

Site

Database(s)

EDR ID Number  
EPA ID Number

**SEA TAC TIRE CO (Continued)**

**1004794601**

Owner/Operator City,State,Zip: FEDERAL WAY, WA 98003  
Owner/Operator Telephone: 000-000-0000  
Owner/Operator Telephone Ext: Not reported  
Owner/Operator Fax: Not reported  
Owner/Operator Email: Not reported

Owner/Operator Indicator: Owner  
Owner/Operator Name: SEA TAC TIRE CO  
Legal Status: Private  
Date Became Current: 1996-05-03 00:00:00.  
Date Ended Current: Not reported  
Owner/Operator Address: 31629 PACIFIC HWY S  
Owner/Operator City,State,Zip: FEDERAL WAY, WA 98003  
Owner/Operator Telephone: 000-000-0000  
Owner/Operator Telephone Ext: Not reported  
Owner/Operator Fax: Not reported  
Owner/Operator Email: Not reported

Owner/Operator Indicator: Owner  
Owner/Operator Name: SEA TAC TIRE CO  
Legal Status: Private  
Date Became Current: 1996-05-03 00:00:00.  
Date Ended Current: Not reported  
Owner/Operator Address: 31629 PACIFIC HWY S  
Owner/Operator City,State,Zip: FEDERAL WAY, WA 98003  
Owner/Operator Telephone: 000-000-0000  
Owner/Operator Telephone Ext: Not reported  
Owner/Operator Fax: Not reported  
Owner/Operator Email: Not reported

Owner/Operator Indicator: Operator  
Owner/Operator Name: SEA TAC TIRE CO  
Legal Status: Private  
Date Became Current: Not reported  
Date Ended Current: Not reported  
Owner/Operator Address: 31629 PACIFIC HWY S  
Owner/Operator City,State,Zip: FEDERAL WAY, WA 98003  
Owner/Operator Telephone: 000-000-0000  
Owner/Operator Telephone Ext: Not reported  
Owner/Operator Fax: Not reported  
Owner/Operator Email: Not reported

Owner/Operator Indicator: Owner  
Owner/Operator Name: FEDERAL WAY SHOPPING CENTER  
Legal Status: Private  
Date Became Current: Not reported  
Date Ended Current: Not reported  
Owner/Operator Address: 120 W DAYTON ST D-9  
Owner/Operator City,State,Zip: EDMONDS, WA 98020  
Owner/Operator Telephone: 206-776-6006  
Owner/Operator Telephone Ext: Not reported  
Owner/Operator Fax: Not reported  
Owner/Operator Email: Not reported

Owner/Operator Indicator: Owner  
Owner/Operator Name: FEDERAL WAY SHOPPING CENTER  
Legal Status: Private

Map ID  
Direction  
Distance  
Elevation

MAP FINDINGS

Site

Database(s)

EDR ID Number  
EPA ID Number

SEA TAC TIRE CO (Continued)

1004794601

Date Became Current:	Not reported
Date Ended Current:	Not reported
Owner/Operator Address:	120 W DAYTON ST D-9
Owner/Operator City,State,Zip:	EDMONDS, WA 98020
Owner/Operator Telephone:	206-776-6006
Owner/Operator Telephone Ext:	Not reported
Owner/Operator Fax:	Not reported
Owner/Operator Email:	Not reported
Owner/Operator Indicator:	Operator
Owner/Operator Name:	SEA TAC TIRE CO
Legal Status:	Private
Date Became Current:	Not reported
Date Ended Current:	Not reported
Owner/Operator Address:	31629 PACIFIC HWY S
Owner/Operator City,State,Zip:	FEDERAL WAY, WA 98003-5407
Owner/Operator Telephone:	000-000-0000
Owner/Operator Telephone Ext:	Not reported
Owner/Operator Fax:	Not reported
Owner/Operator Email:	Not reported
Owner/Operator Indicator:	Owner
Owner/Operator Name:	SEA TAC TIRE CO
Legal Status:	Private
Date Became Current:	1996-05-03 00:00:00.
Date Ended Current:	Not reported
Owner/Operator Address:	31629 PACIFIC HWY S
Owner/Operator City,State,Zip:	FEDERAL WAY, WA 98003
Owner/Operator Telephone:	000-000-0000
Owner/Operator Telephone Ext:	Not reported
Owner/Operator Fax:	Not reported
Owner/Operator Email:	Not reported
Owner/Operator Indicator:	Operator
Owner/Operator Name:	SEA TAC TIRE CO
Legal Status:	Private
Date Became Current:	Not reported
Date Ended Current:	Not reported
Owner/Operator Address:	31629 PACIFIC HWY S
Owner/Operator City,State,Zip:	FEDERAL WAY, WA 98003
Owner/Operator Telephone:	000-000-0000
Owner/Operator Telephone Ext:	Not reported
Owner/Operator Fax:	Not reported
Owner/Operator Email:	Not reported
Owner/Operator Indicator:	Owner
Owner/Operator Name:	SEA TAC TIRE CO
Legal Status:	Private
Date Became Current:	Not reported
Date Ended Current:	Not reported
Owner/Operator Address:	31629 PACIFIC HWY S
Owner/Operator City,State,Zip:	FEDERAL WAY, WA 98003
Owner/Operator Telephone:	000-000-0000
Owner/Operator Telephone Ext:	Not reported
Owner/Operator Fax:	Not reported
Owner/Operator Email:	Not reported

Map ID  
Direction  
Distance  
Elevation

MAP FINDINGS

Site

Database(s)

EDR ID Number  
EPA ID Number

SEA TAC TIRE CO (Continued)

1004794601

Owner/Operator Indicator:  
Owner/Operator Name:  
Legal Status:  
Date Became Current:  
Date Ended Current:  
Owner/Operator Address:  
Owner/Operator City,State,Zip:  
Owner/Operator Telephone:  
Owner/Operator Telephone Ext:  
Owner/Operator Fax:  
Owner/Operator Email:

Owner  
SEA TAC TIRE CO  
Private  
Not reported  
Not reported  
31629 PACIFIC HWY S  
FEDERAL WAY, WA 98003  
000-000-0000  
Not reported  
Not reported  
Not reported

Owner/Operator Indicator:  
Owner/Operator Name:  
Legal Status:  
Date Became Current:  
Date Ended Current:  
Owner/Operator Address:  
Owner/Operator City,State,Zip:  
Owner/Operator Telephone:  
Owner/Operator Telephone Ext:  
Owner/Operator Fax:  
Owner/Operator Email:

Operator  
SEA TAC TIRE CO  
Private  
Not reported  
Not reported  
31629 PACIFIC HWY S  
FEDERAL WAY, WA 98003  
000-000-0000  
Not reported  
Not reported  
Not reported

Owner/Operator Indicator:  
Owner/Operator Name:  
Legal Status:  
Date Became Current:  
Date Ended Current:  
Owner/Operator Address:  
Owner/Operator City,State,Zip:  
Owner/Operator Telephone:  
Owner/Operator Telephone Ext:  
Owner/Operator Fax:  
Owner/Operator Email:

Owner  
FEDERAL WAY SHOPPING CENTER  
Private  
Not reported  
Not reported  
120 W DAYTON ST D-9  
EDMONDS, WA 98020  
206-776-6006  
Not reported  
Not reported  
Not reported

Owner/Operator Indicator:  
Owner/Operator Name:  
Legal Status:  
Date Became Current:  
Date Ended Current:  
Owner/Operator Address:  
Owner/Operator City,State,Zip:  
Owner/Operator Telephone:  
Owner/Operator Telephone Ext:  
Owner/Operator Fax:  
Owner/Operator Email:

Owner  
SEA TAC TIRE CO  
Private  
1996-05-03 00:00:00.  
Not reported  
31629 PACIFIC HWY S  
FEDERAL WAY, WA 98003  
000-000-0000  
Not reported  
Not reported  
Not reported

Owner/Operator Indicator:  
Owner/Operator Name:  
Legal Status:  
Date Became Current:  
Date Ended Current:  
Owner/Operator Address:  
Owner/Operator City,State,Zip:  
Owner/Operator Telephone:  
Owner/Operator Telephone Ext:

Operator  
SEA TAC TIRE CO  
Private  
Not reported  
Not reported  
31629 PACIFIC HWY S  
FEDERAL WAY, WA 98003  
000-000-0000  
Not reported

Map ID  
Direction  
Distance  
Elevation

MAP FINDINGS

Site

Database(s)

EDR ID Number  
EPA ID Number

SEA TAC TIRE CO (Continued)

1004794601

Owner/Operator Fax: Not reported  
Owner/Operator Email: Not reported

Owner/Operator Indicator: Owner  
Owner/Operator Name: FEDERAL WAY SHOPPING CENTER  
Legal Status: Private  
Date Became Current: Not reported  
Date Ended Current: Not reported  
Owner/Operator Address: 120 W DAYTON ST D-9  
Owner/Operator City,State,Zip: EDMONDS, WA 98020  
Owner/Operator Telephone: 206-776-6006  
Owner/Operator Telephone Ext: Not reported  
Owner/Operator Fax: Not reported  
Owner/Operator Email: Not reported

Owner/Operator Indicator: Owner  
Owner/Operator Name: SEA TAC TIRE CO  
Legal Status: Private  
Date Became Current: 1996-05-03 00:00:00.  
Date Ended Current: Not reported  
Owner/Operator Address: 31629 PACIFIC HWY S  
Owner/Operator City,State,Zip: FEDERAL WAY, WA 98003  
Owner/Operator Telephone: 000-000-0000  
Owner/Operator Telephone Ext: Not reported  
Owner/Operator Fax: Not reported  
Owner/Operator Email: Not reported

Owner/Operator Indicator: Owner  
Owner/Operator Name: SEA TAC TIRE CO  
Legal Status: Private  
Date Became Current: 1996-05-03 00:00:00.  
Date Ended Current: Not reported  
Owner/Operator Address: 31629 PACIFIC HWY S  
Owner/Operator City,State,Zip: FEDERAL WAY, WA 98003  
Owner/Operator Telephone: 000-000-0000  
Owner/Operator Telephone Ext: Not reported  
Owner/Operator Fax: Not reported  
Owner/Operator Email: Not reported

Owner/Operator Indicator: Operator  
Owner/Operator Name: SEA TAC TIRE CO  
Legal Status: Private  
Date Became Current: Not reported  
Date Ended Current: Not reported  
Owner/Operator Address: 31629 PACIFIC HWY S  
Owner/Operator City,State,Zip: FEDERAL WAY, WA 98003  
Owner/Operator Telephone: 000-000-0000  
Owner/Operator Telephone Ext: Not reported  
Owner/Operator Fax: Not reported  
Owner/Operator Email: Not reported

Historic Generators:  
Receive Date: 2002-02-14 00:00:00.0  
Handler Name: SEA TAC TIRE CO  
Federal Waste Generator Description: Not a generator, verified  
State District Owner: WA  
Large Quantity Handler of Universal Waste: No



Map ID  
Direction  
Distance  
Elevation

MAP FINDINGS

Site

Database(s)

EDR ID Number  
EPA ID Number

**SEA TAC TIRE CO (Continued)**

**1004794601**

Recognized Trader Importer: No  
Recognized Trader Exporter: No  
Spent Lead Acid Battery Importer: No  
Spent Lead Acid Battery Exporter: No  
Current Record: No  
Non Storage Recycler Activity: Not reported  
Electronic Manifest Broker: Not reported

Receive Date: 2002-02-14 00:00:00.0  
Handler Name: SEA TAC TIRE CO  
Federal Waste Generator Description: Not a generator, verified  
State District Owner: WA  
Large Quantity Handler of Universal Waste: No  
Recognized Trader Importer: No  
Recognized Trader Exporter: No  
Spent Lead Acid Battery Importer: No  
Spent Lead Acid Battery Exporter: No  
Current Record: No  
Non Storage Recycler Activity: Not reported  
Electronic Manifest Broker: Not reported

Receive Date: 2002-02-15 00:00:00.0  
Handler Name: SEA TAC TIRE CO  
Federal Waste Generator Description: Not a generator, verified  
State District Owner: WA  
Large Quantity Handler of Universal Waste: No  
Recognized Trader Importer: No  
Recognized Trader Exporter: No  
Spent Lead Acid Battery Importer: No  
Spent Lead Acid Battery Exporter: No  
Current Record: Yes  
Non Storage Recycler Activity: Not reported  
Electronic Manifest Broker: Not reported

Receive Date: 1993-12-31 00:00:00.0  
Handler Name: SEA TAC TIRE CO  
Federal Waste Generator Description: Small Quantity Generator  
State District Owner: WA  
Large Quantity Handler of Universal Waste: No  
Recognized Trader Importer: No  
Recognized Trader Exporter: No  
Spent Lead Acid Battery Importer: No  
Spent Lead Acid Battery Exporter: No  
Current Record: No  
Non Storage Recycler Activity: Not reported  
Electronic Manifest Broker: Not reported

Receive Date: 1997-02-24 00:00:00.0  
Handler Name: SEA TAC TIRE CO  
Federal Waste Generator Description: Small Quantity Generator  
State District Owner: WA  
Large Quantity Handler of Universal Waste: No  
Recognized Trader Importer: No  
Recognized Trader Exporter: No  
Spent Lead Acid Battery Importer: No  
Spent Lead Acid Battery Exporter: No  
Current Record: No

Map ID  
Direction  
Distance  
Elevation

MAP FINDINGS

Site

Database(s)

EDR ID Number  
EPA ID Number

SEA TAC TIRE CO (Continued)

1004794601

Non Storage Recycler Activity:	Not reported
Electronic Manifest Broker:	Not reported
Receive Date:	1997-05-27 00:00:00.0
Handler Name:	SEA TAC TIRE CO
Federal Waste Generator Description:	Conditionally Exempt Small Quantity Generator
State District Owner:	WA
Large Quantity Handler of Universal Waste:	No
Recognized Trader Importer:	No
Recognized Trader Exporter:	No
Spent Lead Acid Battery Importer:	No
Spent Lead Acid Battery Exporter:	No
Current Record:	No
Non Storage Recycler Activity:	Not reported
Electronic Manifest Broker:	Not reported
Receive Date:	1998-02-13 00:00:00.0
Handler Name:	SEA TAC TIRE CO
Federal Waste Generator Description:	Conditionally Exempt Small Quantity Generator
State District Owner:	WA
Large Quantity Handler of Universal Waste:	No
Recognized Trader Importer:	No
Recognized Trader Exporter:	No
Spent Lead Acid Battery Importer:	No
Spent Lead Acid Battery Exporter:	No
Current Record:	No
Non Storage Recycler Activity:	Not reported
Electronic Manifest Broker:	Not reported
Receive Date:	1999-02-25 00:00:00.0
Handler Name:	SEA TAC TIRE CO
Federal Waste Generator Description:	Conditionally Exempt Small Quantity Generator
State District Owner:	WA
Large Quantity Handler of Universal Waste:	No
Recognized Trader Importer:	No
Recognized Trader Exporter:	No
Spent Lead Acid Battery Importer:	No
Spent Lead Acid Battery Exporter:	No
Current Record:	No
Non Storage Recycler Activity:	Not reported
Electronic Manifest Broker:	Not reported
Receive Date:	2000-03-02 00:00:00.0
Handler Name:	SEA TAC TIRE CO
Federal Waste Generator Description:	Conditionally Exempt Small Quantity Generator
State District Owner:	WA
Large Quantity Handler of Universal Waste:	No
Recognized Trader Importer:	No
Recognized Trader Exporter:	No
Spent Lead Acid Battery Importer:	No
Spent Lead Acid Battery Exporter:	No
Current Record:	No
Non Storage Recycler Activity:	Not reported
Electronic Manifest Broker:	Not reported
Receive Date:	2001-02-22 00:00:00.0
Handler Name:	SEA TAC TIRE CO

Map ID  
Direction  
Distance  
Elevation

MAP FINDINGS

Site

Database(s)

EDR ID Number  
EPA ID Number

**SEA TAC TIRE CO (Continued)**

**1004794601**

Federal Waste Generator Description: Conditionally Exempt Small Quantity Generator  
State District Owner: WA  
Large Quantity Handler of Universal Waste: No  
Recognized Trader Importer: No  
Recognized Trader Exporter: No  
Spent Lead Acid Battery Importer: No  
Spent Lead Acid Battery Exporter: No  
Current Record: No  
Non Storage Recycler Activity: Not reported  
Electronic Manifest Broker: Not reported

Receive Date: 2002-02-14 00:00:00.0

Handler Name: SEA TAC TIRE CO

Federal Waste Generator Description: Not a generator, verified  
State District Owner: WA  
Large Quantity Handler of Universal Waste: No  
Recognized Trader Importer: No  
Recognized Trader Exporter: No  
Spent Lead Acid Battery Importer: No  
Spent Lead Acid Battery Exporter: No  
Current Record: No  
Non Storage Recycler Activity: Not reported  
Electronic Manifest Broker: Not reported

List of NAICS Codes and Descriptions:

NAICS Code: 811198  
NAICS Description: ALL OTHER AUTOMOTIVE REPAIR AND MAINTENANCE

Facility Has Received Notices of Violations:

Violations: No Violations Found

Evaluation Action Summary:

Evaluations: No Evaluations Found

FINDS:

Registry ID: 110001919372

Click Here:

Environmental Interest/Information System:

Washington Facility / Site Identification System (WA-FSIS) provides a means to query and display data maintained by the Washington Department of Ecology. This system contains key information for each facility/site that is currently, or has been, of interest to the Air Quality, Dam Safety, Hazardous Waste, Toxics Cleanup, and Water Quality Programs.

RCRAInfo is a national information system that supports the Resource Conservation and Recovery Act (RCRA) program through the tracking of events and activities related to facilities that generate, transport, and treat, store, or dispose of hazardous waste. RCRAInfo allows RCRA program staff to track the notification, permit, compliance, and corrective action activities required under RCRA.

[Click this hyperlink](#) while viewing on your computer to access additional FINDS: detail in the EDR Site Report.

Map ID  
Direction  
Distance  
Elevation

MAP FINDINGS

Site

Database(s)

EDR ID Number  
EPA ID Number

SEA TAC TIRE CO (Continued)

1004794601

ECHO:  
Envid: 1004794601  
Registry ID: 110001919372  
DFR URL: <http://echo.epa.gov/detailed-facility-report?fid=110001919372>  
Name: SEA TAC TIRE CO  
Address: 31629 PACIFIC HIGHWAY S.  
City,State,Zip: FEDERAL WAY, WA 98003

AK207 SAFEWAY STORE 1555  
West 1207 S 320TH ST  
1/8-1/4 FEDERAL WAY, WA 98003  
0.209 mi.  
1103 ft. Site 1 of 2 in cluster AK

RCRA-VSQG 1000660115  
WA UST WAD988497962  
WA ALLSITES  
WA SPILLS  
FINDS  
ECHO  
WA MANIFEST

Actual:  
457 ft.

Focus Map:  
4

RCRA-VSQG:  
Date Form Received by Agency: 2020-02-10 00:00:00.0  
Handler Name: SAFEWAY STORE 1555  
Handler Address: 1207 S 320TH ST  
Handler City,State,Zip: FEDERAL WAY, WA 98003  
EPA ID: WAD988497962  
Contact Name: KEITH POWERS  
Contact Address: 5918 STONERIDGE MALL RD  
Contact City,State,Zip: PLEASANTON, CA 94588  
Contact Telephone: 510-246-0358  
Contact Fax: Not reported  
Contact Email: KEITH.POWERS@SAFEWAY.COM  
Contact Title: Not reported  
EPA Region: 10  
Land Type: Private  
Federal Waste Generator Description: Conditionally Exempt Small Quantity Generator  
Non-Notifier: Not reported  
Biennial Report Cycle: Not reported  
Accessibility: Not reported  
Active Site Indicator: Handler Activities  
State District Owner: WA  
State District: NWRO  
Mailing Address: 5918 STONERIDGE MALL RD  
Mailing City,State,Zip: PLEASANTON, CA 94588  
Owner Name: SAFEWAY INC  
Owner Type: Private  
Operator Name: STORE MANAGER  
Operator Type: Private  
Short-Term Generator Activity: No  
Importer Activity: No  
Mixed Waste Generator: No  
Transporter Activity: No  
Transfer Facility Activity: No  
Recycler Activity with Storage: No  
Small Quantity On-Site Burner Exemption: No  
Smelting Melting and Refining Furnace Exemption: No  
Underground Injection Control: No  
Off-Site Waste Receipt: No  
Universal Waste Indicator: No  
Universal Waste Destination Facility: No  
Federal Universal Waste: No

Map ID  
Direction  
Distance  
Elevation

MAP FINDINGS

Site

Database(s)

EDR ID Number  
EPA ID Number

**SAFeway STORE 1555 (Continued)**

**1000660115**

Active Site Fed-Reg Treatment Storage and Disposal Facility: Not reported  
Active Site Converter Treatment storage and Disposal Facility: Not reported  
Active Site State-Reg Treatment Storage and Disposal Facility: Not reported  
Active Site State-Reg Handler: ---  
Federal Facility Indicator: Not reported  
Hazardous Secondary Material Indicator: N  
Sub-Part K Indicator: Not reported  
Commercial TSD Indicator: No  
Treatment Storage and Disposal Type: Not reported  
2018 GPRA Permit Baseline: Not on the Baseline  
2018 GPRA Renewals Baseline: Not on the Baseline  
Permit Renewals Workload Universe: Not reported  
Permit Workload Universe: Not reported  
Permit Progress Universe: Not reported  
Post-Closure Workload Universe: Not reported  
Closure Workload Universe: Not reported  
202 GPRA Corrective Action Baseline: No  
Corrective Action Workload Universe: No  
Subject to Corrective Action Universe: No  
Non-TSDFs Where RCRA CA has Been Imposed Universe: No  
TSDFs Potentially Subject to CA Under 3004 (u)/(v) Universe: No  
TSDFs Only Subject to CA under Discretionary Auth Universe: No  
Corrective Action Priority Ranking: No NCAPS ranking  
Environmental Control Indicator: No  
Institutional Control Indicator: No  
Human Exposure Controls Indicator: N/A  
Groundwater Controls Indicator: N/A  
Operating TSDF Universe: Not reported  
Full Enforcement Universe: Not reported  
Significant Non-Complier Universe: No  
Unaddressed Significant Non-Complier Universe: No  
Addressed Significant Non-Complier Universe: No  
Significant Non-Complier With a Compliance Schedule Universe: No  
Financial Assurance Required: Not reported  
Handler Date of Last Change: 2020-08-13 16:23:18.0  
Recognized Trader-Importer: No  
Recognized Trader-Exporter: No  
Importer of Spent Lead Acid Batteries: No  
Exporter of Spent Lead Acid Batteries: No  
Recycler Activity Without Storage: No  
Manifest Broker: No  
Sub-Part P Indicator: No

**Hazardous Waste Summary:**

Waste Code: D001  
Waste Description: IGNITABLE WASTE

Waste Code: D002  
Waste Description: CORROSIVE WASTE

Waste Code: P075  
Waste Description: NICOTINE, & SALTS (OR) PYRIDINE, 3-(1-METHYL-2-PYRROLIDINYL)-, (S)-, & SALTS

Handler - Owner Operator:

Map ID  
Direction  
Distance  
Elevation

MAP FINDINGS

Site

Database(s)

EDR ID Number  
EPA ID Number

**SAFeway STORE 1555 (Continued)**

**1000660115**

Owner/Operator Indicator: Owner  
Owner/Operator Name: KREKSTEIN WOLFSON KREKSTEIN  
Legal Status: Private  
Date Became Current: Not reported  
Date Ended Current: Not reported  
Owner/Operator Address: 1760 MARKET ST STE 1300  
Owner/Operator City,State,Zip: PHILADELPHIA, PA 19103  
Owner/Operator Telephone: 215-732-3500  
Owner/Operator Telephone Ext: Not reported  
Owner/Operator Fax: Not reported  
Owner/Operator Email: Not reported

Owner/Operator Indicator: Operator  
Owner/Operator Name: KMART 3374  
Legal Status: Private  
Date Became Current: Not reported  
Date Ended Current: Not reported  
Owner/Operator Address: 1207 S 320TH ST  
Owner/Operator City,State,Zip: FEDERAL WAY, WA 98003  
Owner/Operator Telephone: 000-000-0000  
Owner/Operator Telephone Ext: Not reported  
Owner/Operator Fax: Not reported  
Owner/Operator Email: Not reported

Owner/Operator Indicator: Owner  
Owner/Operator Name: MGP IX SUNSET SQUARE LLC  
Legal Status: Private  
Date Became Current: Not reported  
Date Ended Current: Not reported  
Owner/Operator Address: 425 CALIFORNIA ST  
Owner/Operator City,State,Zip: SAN FRANCISCO, CA 94104  
Owner/Operator Telephone: 805-583-2412  
Owner/Operator Telephone Ext: Not reported  
Owner/Operator Fax: Not reported  
Owner/Operator Email: Not reported

Owner/Operator Indicator: Owner  
Owner/Operator Name: SAFEWAY INC  
Legal Status: Private  
Date Became Current: 1997-08-20 00:00:00.  
Date Ended Current: Not reported  
Owner/Operator Address: 5918 STONERIDGE MALL RD  
Owner/Operator City,State,Zip: PLEASANTON, CA 94588  
Owner/Operator Telephone: 925-469-7000  
Owner/Operator Telephone Ext: Not reported  
Owner/Operator Fax: Not reported  
Owner/Operator Email: Not reported

Owner/Operator Indicator: Owner  
Owner/Operator Name: SAFEWAY INC  
Legal Status: Private  
Date Became Current: 1997-08-20 00:00:00.  
Date Ended Current: Not reported  
Owner/Operator Address: 5918 STONERIDGE MALL RD  
Owner/Operator City,State,Zip: PLEASANTON, CA 94588  
Owner/Operator Telephone: 925-469-7000  
Owner/Operator Telephone Ext: Not reported

Map ID  
Direction  
Distance  
Elevation

MAP FINDINGS

Site

Database(s)

EDR ID Number  
EPA ID Number

**SAFEWAY STORE 1555 (Continued)**

1000660115

Owner/Operator Fax: Not reported  
Owner/Operator Email: Not reported

Owner/Operator Indicator: Owner  
Owner/Operator Name: MGP IX SUNSET SQUARE LLC  
Legal Status: Private  
Date Became Current: Not reported  
Date Ended Current: Not reported  
Owner/Operator Address: 425 CALIFORNIA ST  
Owner/Operator City,State,Zip: SAN FRANCISCO, CA 94104  
Owner/Operator Telephone: 805-583-2412  
Owner/Operator Telephone Ext: Not reported  
Owner/Operator Fax: Not reported  
Owner/Operator Email: Not reported

Owner/Operator Indicator: Owner  
Owner/Operator Name: SAFEWAY INC  
Legal Status: Private  
Date Became Current: 1997-08-20 00:00:00.  
Date Ended Current: Not reported  
Owner/Operator Address: 5918 STONERIDGE MALL RD  
Owner/Operator City,State,Zip: PLEASANTON, CA 94588  
Owner/Operator Telephone: 925-469-7000  
Owner/Operator Telephone Ext: Not reported  
Owner/Operator Fax: Not reported  
Owner/Operator Email: Not reported

Owner/Operator Indicator: Owner  
Owner/Operator Name: KMART 3374  
Legal Status: Private  
Date Became Current: Not reported  
Date Ended Current: Not reported  
Owner/Operator Address: 1207 S 320TH ST  
Owner/Operator City,State,Zip: FEDERAL WAY, WA 98003  
Owner/Operator Telephone: 000-000-0000  
Owner/Operator Telephone Ext: Not reported  
Owner/Operator Fax: Not reported  
Owner/Operator Email: Not reported

Owner/Operator Indicator: Owner  
Owner/Operator Name: SAFEWAY INC  
Legal Status: Private  
Date Became Current: 1997-08-20 00:00:00.  
Date Ended Current: Not reported  
Owner/Operator Address: 5918 STONERIDGE MALL RD  
Owner/Operator City,State,Zip: PLEASANTON, CA 94588  
Owner/Operator Telephone: 925-467-3000  
Owner/Operator Telephone Ext: Not reported  
Owner/Operator Fax: Not reported  
Owner/Operator Email: Not reported

Owner/Operator Indicator: Owner  
Owner/Operator Name: MGP IX SUNSET SQUARE LLC  
Legal Status: Private  
Date Became Current: 2017-12-31 00:00:00.  
Date Ended Current: Not reported  
Owner/Operator Address: 425 CALIFORNIA ST

Map ID  
Direction  
Distance  
Elevation

MAP FINDINGS

Site

Database(s)

EDR ID Number  
EPA ID Number

**SAFeway STORE 1555 (Continued)**

**1000660115**

Owner/Operator City,State,Zip: SAN FRANCISCO, CA 94104  
Owner/Operator Telephone: 805-583-2412  
Owner/Operator Telephone Ext: Not reported  
Owner/Operator Fax: Not reported  
Owner/Operator Email: Not reported

Owner/Operator Indicator: Operator  
Owner/Operator Name: STORE MANAGER  
Legal Status: Private  
Date Became Current: 1997-08-20 00:00:00.  
Date Ended Current: Not reported  
Owner/Operator Address: 1207 S 320TH ST  
Owner/Operator City,State,Zip: FEDERAL WAY, WA 98003  
Owner/Operator Telephone: 253-839-8503  
Owner/Operator Telephone Ext: Not reported  
Owner/Operator Fax: Not reported  
Owner/Operator Email: Not reported

Owner/Operator Indicator: Owner  
Owner/Operator Name: KMART 3374  
Legal Status: Private  
Date Became Current: Not reported  
Date Ended Current: Not reported  
Owner/Operator Address: 1207 S 320TH ST  
Owner/Operator City,State,Zip: FEDERAL WAY, WA 98003  
Owner/Operator Telephone: 000-000-0000  
Owner/Operator Telephone Ext: Not reported  
Owner/Operator Fax: Not reported  
Owner/Operator Email: Not reported

Owner/Operator Indicator: Owner  
Owner/Operator Name: MGP IX SUNSET SQUARE LLC  
Legal Status: Private  
Date Became Current: Not reported  
Date Ended Current: Not reported  
Owner/Operator Address: 425 CALIFORNIA ST  
Owner/Operator City,State,Zip: SAN FRANCISCO, CA 94104  
Owner/Operator Telephone: 805-583-2412  
Owner/Operator Telephone Ext: Not reported  
Owner/Operator Fax: Not reported  
Owner/Operator Email: Not reported

Owner/Operator Indicator: Owner  
Owner/Operator Name: MGP IX SUNSET SQUARE LLC  
Legal Status: Private  
Date Became Current: Not reported  
Date Ended Current: Not reported  
Owner/Operator Address: 425 CALIFORNIA ST  
Owner/Operator City,State,Zip: SAN FRANCISCO, CA 94104  
Owner/Operator Telephone: 805-583-2412  
Owner/Operator Telephone Ext: Not reported  
Owner/Operator Fax: Not reported  
Owner/Operator Email: Not reported

Owner/Operator Indicator: Owner  
Owner/Operator Name: KMART  
Legal Status: Private



Map ID  
Direction  
Distance  
Elevation

MAP FINDINGS

Site

Database(s)

EDR ID Number  
EPA ID Number

**SAFEWAY STORE 1555 (Continued)**

1000660115

Date Became Current: 1996-06-21 00:00:00.  
Date Ended Current: Not reported  
Owner/Operator Address: 3100 W BIG BEAVER RD  
Owner/Operator City,State,Zip: TROY, MI 48084  
Owner/Operator Telephone: 810-643-5499  
Owner/Operator Telephone Ext: Not reported  
Owner/Operator Fax: Not reported  
Owner/Operator Email: Not reported

Owner/Operator Indicator: Owner  
Owner/Operator Name: SAFEWAY INC  
Legal Status: Private  
Date Became Current: 1997-08-20 00:00:00.  
Date Ended Current: Not reported  
Owner/Operator Address: 5918 STONERIDGE MALL RD  
Owner/Operator City,State,Zip: PLEASANTON, CA 94588  
Owner/Operator Telephone: 925-467-3000  
Owner/Operator Telephone Ext: Not reported  
Owner/Operator Fax: Not reported  
Owner/Operator Email: Not reported

Owner/Operator Indicator: Operator  
Owner/Operator Name: STORE MANAGER  
Legal Status: Private  
Date Became Current: Not reported  
Date Ended Current: Not reported  
Owner/Operator Address: 1207 S 320TH ST  
Owner/Operator City,State,Zip: FEDERAL WAY, WA 98003  
Owner/Operator Telephone: 253-839-8503  
Owner/Operator Telephone Ext: Not reported  
Owner/Operator Fax: Not reported  
Owner/Operator Email: Not reported

Owner/Operator Indicator: Operator  
Owner/Operator Name: SAFEWAY INC  
Legal Status: Private  
Date Became Current: Not reported  
Date Ended Current: Not reported  
Owner/Operator Address: 5918 STONERIDGE MALL RD  
Owner/Operator City,State,Zip: PLEASANTON, CA 94588  
Owner/Operator Telephone: 925-467-3000  
Owner/Operator Telephone Ext: Not reported  
Owner/Operator Fax: Not reported  
Owner/Operator Email: Not reported

Owner/Operator Indicator: Operator  
Owner/Operator Name: PORTER, DONN  
Legal Status: Private  
Date Became Current: Not reported  
Date Ended Current: Not reported  
Owner/Operator Address: 1207 S 320TH ST  
Owner/Operator City,State,Zip: FEDERAL WAY, WA 98003  
Owner/Operator Telephone: 253-941-3820  
Owner/Operator Telephone Ext: Not reported  
Owner/Operator Fax: Not reported  
Owner/Operator Email: Not reported

Map ID  
Direction  
Distance  
Elevation

MAP FINDINGS

Site

Database(s)

EDR ID Number  
EPA ID Number

**SAFeway STORE 1555 (Continued)**

1000660115

Owner/Operator Indicator:	Owner
Owner/Operator Name:	KMART 3374
Legal Status:	Private
Date Became Current:	Not reported
Date Ended Current:	Not reported
Owner/Operator Address:	1207 S 320TH ST
Owner/Operator City,State,Zip:	FEDERAL WAY, WA 98003
Owner/Operator Telephone:	000-000-0000
Owner/Operator Telephone Ext:	Not reported
Owner/Operator Fax:	Not reported
Owner/Operator Email:	Not reported
Owner/Operator Indicator:	Owner
Owner/Operator Name:	SAFEWAY INC
Legal Status:	Private
Date Became Current:	1997-08-20 00:00:00.
Date Ended Current:	Not reported
Owner/Operator Address:	5918 STONERIDGE MALL RD
Owner/Operator City,State,Zip:	PLEASANTON, CA 94588
Owner/Operator Telephone:	925-467-3000
Owner/Operator Telephone Ext:	Not reported
Owner/Operator Fax:	Not reported
Owner/Operator Email:	Not reported
Owner/Operator Indicator:	Owner
Owner/Operator Name:	MGP IX SUNSET SQUARE LLC
Legal Status:	Private
Date Became Current:	Not reported
Date Ended Current:	Not reported
Owner/Operator Address:	425 CALIFORNIA ST
Owner/Operator City,State,Zip:	SAN FRANCISCO, CA 94104
Owner/Operator Telephone:	805-583-2412
Owner/Operator Telephone Ext:	Not reported
Owner/Operator Fax:	Not reported
Owner/Operator Email:	Not reported
Owner/Operator Indicator:	Operator
Owner/Operator Name:	KMART 3374
Legal Status:	Private
Date Became Current:	Not reported
Date Ended Current:	Not reported
Owner/Operator Address:	1207 S 320TH ST
Owner/Operator City,State,Zip:	FEDERAL WAY, WA 98003
Owner/Operator Telephone:	000-000-0000
Owner/Operator Telephone Ext:	Not reported
Owner/Operator Fax:	Not reported
Owner/Operator Email:	Not reported
Owner/Operator Indicator:	Operator
Owner/Operator Name:	STORE MANAGER
Legal Status:	Private
Date Became Current:	Not reported
Date Ended Current:	Not reported
Owner/Operator Address:	1207 S 320TH ST
Owner/Operator City,State,Zip:	FEDERAL WAY, WA 98003
Owner/Operator Telephone:	253-839-8503
Owner/Operator Telephone Ext:	Not reported

Map ID  
Direction  
Distance  
Elevation

MAP FINDINGS

Site

Database(s)

EDR ID Number  
EPA ID Number

**SAFeway STORE 1555 (Continued)**

1000660115

Owner/Operator Fax: Not reported  
Owner/Operator Email: Not reported

Owner/Operator Indicator: Operator  
Owner/Operator Name: STORE MANAGER  
Legal Status: Private  
Date Became Current: Not reported  
Date Ended Current: Not reported  
Owner/Operator Address: 1207 S 320TH ST  
Owner/Operator City,State,Zip: FEDERAL WAY, WA 98003  
Owner/Operator Telephone: 253-839-8503  
Owner/Operator Telephone Ext: Not reported  
Owner/Operator Fax: Not reported  
Owner/Operator Email: Not reported

Owner/Operator Indicator: Operator  
Owner/Operator Name: STORE MANAGER  
Legal Status: Private  
Date Became Current: Not reported  
Date Ended Current: Not reported  
Owner/Operator Address: 1207 S 320TH ST  
Owner/Operator City,State,Zip: FEDERAL WAY, WA 98003  
Owner/Operator Telephone: 253-839-8503  
Owner/Operator Telephone Ext: Not reported  
Owner/Operator Fax: Not reported  
Owner/Operator Email: Not reported

Owner/Operator Indicator: Owner  
Owner/Operator Name: KMART 3374  
Legal Status: Private  
Date Became Current: Not reported  
Date Ended Current: Not reported  
Owner/Operator Address: 1207 S 320TH ST  
Owner/Operator City,State,Zip: FEDERAL WAY, WA 98003  
Owner/Operator Telephone: 000-000-0000  
Owner/Operator Telephone Ext: Not reported  
Owner/Operator Fax: Not reported  
Owner/Operator Email: Not reported

Owner/Operator Indicator: Operator  
Owner/Operator Name: STORE MANAGER  
Legal Status: Private  
Date Became Current: Not reported  
Date Ended Current: Not reported  
Owner/Operator Address: 1207 S 320TH ST  
Owner/Operator City,State,Zip: FEDERAL WAY, WA 98003  
Owner/Operator Telephone: 253-839-8503  
Owner/Operator Telephone Ext: Not reported  
Owner/Operator Fax: Not reported  
Owner/Operator Email: Not reported

Owner/Operator Indicator: Owner  
Owner/Operator Name: MGP IX SUNSET SQUARE LLC  
Legal Status: Private  
Date Became Current: Not reported  
Date Ended Current: Not reported  
Owner/Operator Address: 425 CALIFORNIA ST

Map ID  
Direction  
Distance  
Elevation

MAP FINDINGS

Site

Database(s)

EDR ID Number  
EPA ID Number

**SAFeway STORE 1555 (Continued)**

**1000660115**

Owner/Operator City,State,Zip: SAN FRANCISCO, CA 94104  
Owner/Operator Telephone: 805-583-2412  
Owner/Operator Telephone Ext: Not reported  
Owner/Operator Fax: Not reported  
Owner/Operator Email: Not reported

Historic Generators:

Receive Date: 2014-02-04 00:00:00.0  
Handler Name: SAFEWAY STORE 1555  
Federal Waste Generator Description: Conditionally Exempt Small Quantity Generator  
State District Owner: WA  
Large Quantity Handler of Universal Waste: No  
Recognized Trader Importer: No  
Recognized Trader Exporter: No  
Spent Lead Acid Battery Importer: No  
Spent Lead Acid Battery Exporter: No  
Current Record: No  
Non Storage Recycler Activity: Not reported  
Electronic Manifest Broker: Not reported

Receive Date: 1997-12-10 00:00:00.0  
Handler Name: KMART 3374  
Federal Waste Generator Description: Not a generator, verified  
State District Owner: WA  
Large Quantity Handler of Universal Waste: No  
Recognized Trader Importer: No  
Recognized Trader Exporter: No  
Spent Lead Acid Battery Importer: No  
Spent Lead Acid Battery Exporter: No  
Current Record: No  
Non Storage Recycler Activity: Not reported  
Electronic Manifest Broker: Not reported

Receive Date: 1993-12-31 00:00:00.0  
Handler Name: KMART 3374  
Federal Waste Generator Description: Conditionally Exempt Small Quantity Generator  
State District Owner: WA  
Large Quantity Handler of Universal Waste: No  
Recognized Trader Importer: No  
Recognized Trader Exporter: No  
Spent Lead Acid Battery Importer: No  
Spent Lead Acid Battery Exporter: No  
Current Record: No  
Non Storage Recycler Activity: Not reported  
Electronic Manifest Broker: Not reported

Receive Date: 1996-03-01 00:00:00.0  
Handler Name: KMART 3374  
Federal Waste Generator Description: Conditionally Exempt Small Quantity Generator  
State District Owner: WA  
Large Quantity Handler of Universal Waste: No  
Recognized Trader Importer: No  
Recognized Trader Exporter: No  
Spent Lead Acid Battery Importer: No  
Spent Lead Acid Battery Exporter: No  
Current Record: No  
Non Storage Recycler Activity: Not reported

**SAFeway STORE 1555 (Continued)**

**1000660115**

Electronic Manifest Broker: Not reported

Receive Date: 2014-02-04 00:00:00.0  
Handler Name: SAFEWAY STORE 1555  
Federal Waste Generator Description: Conditionally Exempt Small Quantity Generator  
State District Owner: WA  
Large Quantity Handler of Universal Waste: No  
Recognized Trader Importer: No  
Recognized Trader Exporter: No  
Spent Lead Acid Battery Importer: No  
Spent Lead Acid Battery Exporter: No  
Current Record: No  
Non Storage Recycler Activity: Not reported  
Electronic Manifest Broker: Not reported

Receive Date: 2015-02-11 00:00:00.0  
Handler Name: SAFEWAY STORE 1555  
Federal Waste Generator Description: Conditionally Exempt Small Quantity Generator  
State District Owner: WA  
Large Quantity Handler of Universal Waste: No  
Recognized Trader Importer: No  
Recognized Trader Exporter: No  
Spent Lead Acid Battery Importer: No  
Spent Lead Acid Battery Exporter: No  
Current Record: No  
Non Storage Recycler Activity: Not reported  
Electronic Manifest Broker: Not reported

Receive Date: 2016-01-18 00:00:00.0  
Handler Name: SAFEWAY STORE 1555  
Federal Waste Generator Description: Conditionally Exempt Small Quantity Generator  
State District Owner: WA  
Large Quantity Handler of Universal Waste: No  
Recognized Trader Importer: No  
Recognized Trader Exporter: No  
Spent Lead Acid Battery Importer: No  
Spent Lead Acid Battery Exporter: No  
Current Record: No  
Non Storage Recycler Activity: Not reported  
Electronic Manifest Broker: Not reported

Receive Date: 2017-02-09 00:00:00.0  
Handler Name: SAFEWAY STORE 1555  
Federal Waste Generator Description: Conditionally Exempt Small Quantity Generator  
State District Owner: WA  
Large Quantity Handler of Universal Waste: No  
Recognized Trader Importer: No  
Recognized Trader Exporter: No  
Spent Lead Acid Battery Importer: No  
Spent Lead Acid Battery Exporter: No  
Current Record: No  
Non Storage Recycler Activity: Not reported  
Electronic Manifest Broker: Not reported

Receive Date: 2018-01-11 00:00:00.0  
Handler Name: SAFEWAY STORE 1555  
Federal Waste Generator Description: Conditionally Exempt Small Quantity Generator

Map ID  
Direction  
Distance  
Elevation

MAP FINDINGS

Site

Database(s)

EDR ID Number  
EPA ID Number

**SAFEWAY STORE 1555 (Continued)**

**1000660115**

State District Owner: WA  
Large Quantity Handler of Universal Waste: No  
Recognized Trader Importer: No  
Recognized Trader Exporter: No  
Spent Lead Acid Battery Importer: No  
Spent Lead Acid Battery Exporter: No  
Current Record: No  
Non Storage Recycler Activity: Not reported  
Electronic Manifest Broker: Not reported

Receive Date: 2020-02-10 00:00:00.0  
Handler Name: SAFEWAY STORE 1555  
Federal Waste Generator Description: Conditionally Exempt Small Quantity Generator  
State District Owner: WA  
Large Quantity Handler of Universal Waste: No  
Recognized Trader Importer: No  
Recognized Trader Exporter: No  
Spent Lead Acid Battery Importer: No  
Spent Lead Acid Battery Exporter: No  
Current Record: Yes  
Non Storage Recycler Activity: Not reported  
Electronic Manifest Broker: Not reported

List of NAICS Codes and Descriptions:

NAICS Code: 445110  
NAICS Description: SUPERMARKETS AND OTHER GROCERY (EXCEPT CONVENIENCE) STORES

NAICS Code: 45299  
NAICS Description: ALL OTHER GENERAL MERCHANDISE STORES

Facility Has Received Notices of Violations:

Violations: No Violations Found

Evaluation Action Summary:

Evaluations: No Evaluations Found

UST:

Name: SAFEWAY FUEL 1555  
Address: 1207 S 320TH ST #B  
City: FEDERAL WAY  
Zip: 98003  
Facility ID: 33465628  
Site Id: 10515  
UBI: Not reported  
Phone Number: Not reported  
Decimal Latitude: 47.315022  
Decimal Longitude: -122.318643

Tank Name: 1  
Tag Number: A5574  
Tank Status: Operational  
Tank Status Date: 08/06/1996  
Tank Install Date: 07/14/2011  
Tank Closure Date: Not reported

Map ID  
Direction  
Distance  
Elevation

MAP FINDINGS

Site

Database(s)

EDR ID Number  
EPA ID Number

**SAFEWAY STORE 1555 (Continued)**

**1000660115**

Capacity Range: 111 TO 1,100 Gallons  
Tank Permit Expiration Date: 10/31/2021  
Tank Upgrade Date: Not reported  
Tank Spill Prevention: Spill Bucket/Spill Box  
Tank Overfill Prevention: Automatic Shutoff (fill pipe)  
Tank Material: Steel Clad with Corrosion Resistant Composite  
Tank Construction: Double Wall Tank  
Tank Tightness Test: Not reported  
Tank Corrosion Protection: Corrosion Resistant  
Tank Manifold: Not reported  
Tank Release Detection: Automatic Tank Gauging  
Tank SFC Type: Not reported  
Pipe Material: Flexible Piping  
Pipe Construction: Double Wall Pipe  
Pipe Primary Release Detection: Automatic Line Leak Detector (ALLD)  
Pipe Second Release Detection: Interstitial Monitoring (or Sump Sensor)  
Pipe Corrosion Protection: Corrosion Resistant  
Pipe Pumping System: Pressurized System  
Responsible Unit: Northwest  
Dispencer/Pump SFC Type: Not reported

Name: SAFEWAY FUEL 1555  
Address: 1207 S 320TH ST #B  
City: FEDERAL WAY  
Zip: 98003

Tank Name: 2  
Tag Number: A5574  
Tank Status: Operational  
Tank Status Date: 12/01/2011  
Tank Install Date: 07/14/2011  
Tank Closure Date: Not reported  
Capacity Range: Not reported  
Tank Permit Expiration Date: 10/31/2021  
Tank Upgrade Date: Not reported  
Tank Spill Prevention: Spill Bucket/Spill Box  
Tank Overfill Prevention: Automatic Shutoff (fill pipe)  
Tank Material: Steel Clad with Corrosion Resistant Composite  
Tank Construction: Double Wall Tank  
Tank Tightness Test: Not reported  
Tank Corrosion Protection: Corrosion Resistant  
Tank Manifold: Not reported  
Tank Release Detection: Automatic Tank Gauging  
Tank SFC Type: Not reported  
Pipe Material: Flexible Piping  
Pipe Construction: Double Wall Pipe  
Pipe Primary Release Detection: Automatic Line Leak Detector (ALLD)  
Pipe Second Release Detection: Interstitial Monitoring (or Sump Sensor)  
Pipe Corrosion Protection: Corrosion Resistant  
Pipe Pumping System: Pressurized System  
Responsible Unit: Northwest  
Dispencer/Pump SFC Type: Not reported

Name: SAFEWAY FUEL 1555  
Address: 1207 S 320TH ST #B  
City: FEDERAL WAY  
Zip: 98003

Map ID  
Direction  
Distance  
Elevation

MAP FINDINGS

Site

Database(s)

EDR ID Number  
EPA ID Number

**SAFEWAY STORE 1555 (Continued)**

**1000660115**

Tank Name: 2  
Tag Number: A5574  
Tank Status: Operational  
Tank Status Date: 12/01/2011  
Tank Install Date: 07/14/2011  
Tank Closure Date: Not reported  
Capacity Range: Not reported  
Tank Permit Expiration Date: 10/31/2021  
Tank Upgrade Date: Not reported  
Tank Spill Prevention: Spill Bucket/Spill Box  
Tank Overfill Prevention: Automatic Shutoff (fill pipe)  
Tank Material: Steel Clad with Corrosion Resistant Composite  
Tank Construction: Double Wall Tank  
Tank Tightness Test: Not reported  
Tank Corrosion Protection: Corrosion Resistant  
Tank Manifold: Not reported  
Tank Release Detection: Automatic Tank Gauging  
Tank SFC Type: Not reported  
Pipe Material: Flexible Piping  
Pipe Construction: Double Wall Pipe  
Pipe Primary Release Detection: Automatic Line Leak Detector (ALLD)  
Pipe Second Release Detection: Interstitial Monitoring (or Sump Sensor)  
Pipe Corrosion Protection: Corrosion Resistant  
Pipe Pumping System: Pressurized System  
Responsible Unit: Northwest  
Dispencer/Pump SFC Type: Not reported

Name: SAFEWAY FUEL 1555  
Address: 1207 S 320TH ST #B  
City: FEDERAL WAY  
Zip: 98003

Tank Name: A  
Tag Number: A5574  
Tank Status: Removed  
Tank Status Date: 10/25/2011  
Tank Install Date: 01/01/1979  
Tank Closure Date: 09/30/1992  
Capacity Range: 111 TO 1,100 Gallons  
Tank Permit Expiration Date: Not reported  
Tank Upgrade Date: Not reported  
Tank Spill Prevention: Not reported  
Tank Overfill Prevention: Not reported  
Tank Material: Steel  
Tank Construction: Single Wall Tank  
Tank Tightness Test: Not reported  
Tank Corrosion Protection: Interior Lining  
Tank Manifold: Not reported  
Tank Release Detection: Manual Inventory Control (daily)  
Tank SFC Type: Not reported  
Pipe Material: Steel  
Pipe Construction: Not reported  
Pipe Primary Release Detection: Not reported  
Pipe Second Release Detection: Not reported  
Pipe Corrosion Protection: Not reported  
Pipe Pumping System: Not reported  
Responsible Unit: Northwest



Map ID  
Direction  
Distance  
Elevation

MAP FINDINGS

Site

Database(s)

EDR ID Number  
EPA ID Number

**SAFEWAY STORE 1555 (Continued)**

**1000660115**

Dispenser/Pump SFC Type: Not reported

**ALLSITES:**

Name: KMART 3374  
Facility Id: 33465628

Interaction: 38595  
Interaction 1: A  
Interaction 2: UST  
Ecology Program: TOXICS  
Program Data: UST  
Facility Alt.: Safeway 1555 Fuel  
Program ID: 10515  
Date Interaction: 1977-06-09 00:00:00  
Date Interaction 3: Underground Storage Tank  
Latitude: 47.315015056  
Longitude: -122.318636392

Interaction: 107263  
Interaction 1: A  
Interaction 2: HWG  
Ecology Program: HAZWASTE  
Program Data: TURBOWASTE  
Facility Alt.: Safeway Store 1555  
Program ID: WAD988497962  
Date Interaction: 2014-02-04 00:00:00  
Date Interaction 3: Hazardous Waste Generator  
Latitude: 47.315015056  
Longitude: -122.318636392

Interaction: 38596  
Interaction 1: I  
Interaction 2: HWG  
Ecology Program: HAZWASTE  
Program Data: TURBOWASTE  
Facility Alt.: Not reported  
Program ID: WAD988497962  
Date Interaction: 1991-12-06 00:00:00  
Date Interaction 3: Hazardous Waste Generator  
Latitude: 47.315015056  
Longitude: -122.318636392

**SPILLS:**

Name: SAFEWAY  
Address: 1207 S 320TH ST  
City,State,Zip: FEDERAL WAY, WA 98003  
Facility ID: 110769  
Medium: Impermeable Containment  
Material Desc: GASOLINE  
Material Qty: 2  
Material Units: Cup  
Date Received: Not reported  
Contact Name: Not reported

Map ID  
Direction  
Distance  
Elevation

MAP FINDINGS

Site

Database(s)

EDR ID Number  
EPA ID Number

**SAFEWAY STORE 1555 (Continued)**

1000660115

Incident Date: 04/06/2020  
Incident Category Type: Oil Spill  
Incident Category: Oil Spill  
Latitude: 47.31364  
Longitude: -122.31793  
Source Type: Not reported  
Source: Not reported  
Vessel Facility Name2: Not reported  
Recovered Quantity: 2  
Resp Party Contact: Not reported  
Cause: Safeway Gas Spill Federal Way 04-06-2020  
Cause Type: Not reported  
Resp Party Name: Safeway

Name: SAFEWAY  
Address: 1207 S 320TH ST  
City,State,Zip: FEDERAL WAY, WA 98003  
Facility ID: 110769  
Medium: Impermeable Containment  
Material Desc: GASOLINE  
Material Qty: 2  
Material Units: Cup  
Date Received: Not reported  
Contact Name: Not reported  
Incident Date: 04/06/2020  
Incident Category Type: Oil Spill  
Incident Category: Oil Spill  
Latitude: 47.31364  
Longitude: -122.31793  
Source Type: Not reported  
Source: Not reported  
Vessel Facility Name2: Not reported  
Recovered Quantity: 2  
Resp Party Contact: Not reported  
Cause: Safeway Gas Spill Federal Way 04-06-2020  
Cause Type: Not reported  
Resp Party Name: Safeway

FINDS:  
Registry ID: 110005369564

Click Here:

Environmental Interest/Information System:

Washington Facility / Site Identification System (WA-FSIS) provides a means to query and display data maintained by the Washington Department of Ecology. This system contains key information for each facility/site that is currently, or has been, of interest to the Air Quality, Dam Safety, Hazardous Waste, Toxics Cleanup, and Water Quality Programs.

RCRAInfo is a national information system that supports the Resource Conservation and Recovery Act (RCRA) program through the tracking of events and activities related to facilities that generate, transport, and treat, store, or dispose of hazardous waste. RCRAInfo allows RCRA program staff to track the notification, permit, compliance, and corrective action activities required under RCRA.

Map ID  
Direction  
Distance  
Elevation

MAP FINDINGS

Site

Database(s)

EDR ID Number  
EPA ID Number

**SAFeway STORE 1555 (Continued)**

**1000660115**

[Click this hyperlink](#) while viewing on your computer to access additional FINDS: detail in the EDR Site Report.

**ECHO:**

Envid: 1000660115  
Registry ID: 110005369564  
DFR URL: <http://echo.epa.gov/detailed-facility-report?fid=110005369564>  
Name: SAFEWAY STORE 1555  
Address: 1207 S 320TH ST  
City,State,Zip: FEDERAL WAY, WA 98003

**WA MANIFEST:**

Name: SAFEWAY STORE 1555  
Address: 1207 S 320TH ST  
City,State,Zip: FEDERAL WAY, WA 98003  
Facility Address 2: Not reported  
Facility ID: 33465628  
EPA ID: WAD988497962  
NAICS: 445110  
State Waste Code Desc: WT02  
Federal Waste Code Desc: D001,D002  
Form Comm: Not reported  
Data Year: 2017  
Permit by Rule: False  
Mailing Address 2: Not reported  
Treatment by Generator: False  
Mixed Radioactive Waste: False  
Importer of Hazardous Waste: False  
Immediate Recycler: False  
Treatment/Storage/Disposal/Recycling Facility: False  
Generator of Dangerous Fuel Waste: False  
Generator Marketing to Burner: False  
Other Marketers (i.e., blender, distributor, etc.): False  
Utility Boiler Burner: False  
Industry Boiler Burner: False  
Industrial Furnace: False  
Smelter Defferal: False  
Universal Waste: Not reported  
Off-Specification: Not reported  
LN Address 2: 11th Flr  
Tax Reg #: 600643521  
Business Type: Grocery Store  
Mail Name: Safeway Inc  
Mailing Address: 5918 Stoneridge Mall Rd  
Mailing City,State,Zip: Pleasanton, CA 94588  
Legal Organization Name: Safeway Inc  
Legal Organization Type: Private  
Legal Contact: Not reported  
Legal Address: 5918 Stoneridge Mall Rd  
Legal Address 2: Not reported  
Legal City,State,Zip: Pleasanton, CA 94588  
Legal Phone Number: 925-469-7000  
Legal Effective Date: 08/20/1997  
Land Organization Name: MGP IX Sunset Square LLC  
Land Organization Type: Private  
Land Contact: Attn: MGM Unit 5121

Map ID  
Direction  
Distance  
Elevation

MAP FINDINGS

Site

Database(s)

EDR ID Number  
EPA ID Number

**SAFeway STORE 1555 (Continued)**

**1000660115**

Land Address:	425 California St
Land City,State,Zip:	San Francisco, CA 94104
Land Phone Number:	805-583-2412
Operator Organization Name:	Store Manager
Operator Organization Type:	Private
Operator:	Not reported
Operator Address:	1207 S 320TH ST
Operator Address 2:	Not reported
Operator City,State,Zip:	FEDERAL WAY, WA 98003
Operator Phone Number:	253-839-8503
Operator Effective Date:	08/20/1997
Site Contact:	Store Manager
Site Contact Address:	1207 S 320TH ST
Contact City,State,Zip:	FEDERAL WAY, WA 98003
Site Contact Phone Number:	253-839-8503
Site Contact Email:	Not reported
Gen Status Code:	SQG
Monthly Generation:	False
Batch Generation:	True
One Time Generation:	False
Transport Own Waste:	False
Tranports Other Waste:	False
Recycler Onsite:	False
Transfer Facility:	False
Other Exemption:	Not reported
UW Battery Gen:	False
Used Oil Transporter:	False
Used Oil Transfer Facility:	False
Used Oil Processor:	False
Used Oil Refiner:	False
Used Oil Fuel Marketer Directs Shipments:	False
Used Oil Fuel Marketer Meets Specs:	False
Site Contact Address 2:	Not reported
SIC Code:	Not reported
CRK Number:	Not reported
Active:	Not reported
CAS Number:	Not reported
Chemical Name:	Not reported
EHS:	Not reported
EHS CAS Number:	Not reported
EHS Name:	Not reported
Name:	SAFeway STORE 1555
Address:	1207 S 320TH ST
City,State,Zip:	FEDERAL WAY, WA 98003
Facility Address 2:	Not reported
Facility ID:	33465628
EPA ID:	WAD988497962
NAICS:	445110
State Waste Code Desc:	WT02
Federal Waste Code Desc:	D001,D002
Form Comm:	Not reported
Data Year:	2017
Permit by Rule:	False
Mailing Address 2:	Not reported
Treatment by Generator:	False
Mixed Radioactive Waste:	False

Map ID  
Direction  
Distance  
Elevation

MAP FINDINGS

Site

Database(s)

EDR ID Number  
EPA ID Number

**SAFeway STORE 1555 (Continued)**

**1000660115**

Importer of Hazardous Waste:	False
Immediate Recycler:	False
Treatment/Storage/Disposal/Recycling Facility:	False
Generator of Dangerous Fuel Waste:	False
Generator Marketing to Burner:	False
Other Marketers (i.e., blender, distributor, etc.):	False
Utility Boiler Burner:	False
Industry Boiler Burner:	False
Industrial Furnace:	False
Smelter Defferal:	False
Universal Waste:	Not reported
Off-Specification:	Not reported
LN Address 2:	11th Flr
Tax Reg #:	600643521
Business Type:	Not reported
Mail Name:	Not reported
Mailing Address:	5918 Stoneridge Mall Rd
Mailing City,State,Zip:	Pleasanton, CA 94588
Legal Organization Name:	Safeway Inc
Legal Organization Type:	Private
Legal Contact:	Not reported
Legal Address:	5918 Stoneridge Mall Rd
Legal Address 2:	Not reported
Legal City,State,Zip:	Pleasanton, CA 94588
Legal Phone Number:	(925)469-7000
Legal Effective Date:	08/20/1997
Land Organization Name:	MGP IX Sunset Square LLC
Land Organization Type:	Private
Land Contact:	Not reported
Land Address:	425 California St
Land City,State,Zip:	San Francisco, CA 94104
Land Phone Number:	(805)583-2412
Operator Organization Name:	Store Manager
Operator Organization Type:	Private
Operator:	Not reported
Operator Address:	1207 S 320TH ST
Operator Address 2:	Not reported
Operator City,State,Zip:	FEDERAL WAY, WA 98003
Operator Phone Number:	(253)839-8503
Operator Effective Date:	08/20/1997
Site Contact:	Not reported
Site Contact Address:	Not reported
Contact City,State,Zip:	Not reported
Site Contact Phone Number:	Not reported
Site Contact Email:	Not reported
Gen Status Code:	SQG
Monthly Generation:	False
Batch Generation:	True
One Time Generation:	False
Transport Own Waste:	False
Tranports Other Waste:	False
Recycler Onsite:	False
Transfer Facility:	False
Other Exemption:	Not reported
UW Battery Gen:	False
Used Oil Transporter:	False
Used Oil Transfer Facility:	False

Map ID  
Direction  
Distance  
Elevation

MAP FINDINGS

Site

Database(s)

EDR ID Number  
EPA ID Number

**SAFeway STORE 1555 (Continued)**

**1000660115**

Used Oil Processor:	False
Used Oil Refiner:	False
Used Oil Fuel Marketer Directs Shipments:	False
Used Oil Fuel Marketer Meets Specs:	False
Site Contact Address 2:	Not reported
SIC Code:	Not reported
CRK Number:	Not reported
Active:	Not reported
CAS Number:	Not reported
Chemical Name:	Not reported
EHS:	Not reported
EHS CAS Number:	Not reported
EHS Name:	Not reported
Name:	SAFeway STORE 1555
Address:	1207 S 320TH ST
City,State,Zip:	FEDERAL WAY, WA 98003
Facility Address 2:	Not reported
Facility ID:	33465628
EPA ID:	WAD988497962
NAICS:	445110
State Waste Code Desc:	WT02
Federal Waste Code Desc:	D001,D002
Form Comm:	Not reported
Data Year:	2016
Permit by Rule:	False
Mailing Address 2:	Not reported
Treatment by Generator:	False
Mixed Radioactive Waste:	False
Importer of Hazardous Waste:	False
Immediate Recycler:	False
Treatment/Storage/Disposal/Recycling Facility:	False
Generator of Dangerous Fuel Waste:	False
Generator Marketing to Burner:	False
Other Marketers (i.e., blender, distributor, etc.):	False
Utility Boiler Burner:	False
Industry Boiler Burner:	False
Industrial Furnace:	False
Smelter Defferal:	False
Universal Waste:	Not reported
Off-Specification:	Not reported
LN Address 2:	11th Flr
Tax Reg #:	600643521
Business Type:	Grocery Store
Mail Name:	Safeway Inc
Mailing Address:	5918 Stoneridge Mall Rd
Mailing City,State,Zip:	Pleasanton, CA 94588
Legal Organization Name:	Safeway Inc
Legal Organization Type:	Private
Legal Contact:	Not reported
Legal Address:	5918 Stoneridge Mall Rd
Legal Address 2:	Not reported
Legal City,State,Zip:	Pleasanton, CA 94588
Legal Phone Number:	925-469-7000
Legal Effective Date:	08/20/1997
Land Organization Name:	MGP IX Sunset Square LLC
Land Organization Type:	Private

Map ID  
Direction  
Distance  
Elevation

MAP FINDINGS

Site

Database(s)

EDR ID Number  
EPA ID Number

**SAFeway STORE 1555 (Continued)**

**1000660115**

Land Contact:	Attn: MGM Unit 5121
Land Address:	425 California St
Land City,State,Zip:	San Francisco, CA 94104
Land Phone Number:	805-583-2412
Operator Organization Name:	Store Manager
Operator Organization Type:	Private
Operator:	Not reported
Operator Address:	1207 S 320TH ST
Operator Address 2:	Not reported
Operator City,State,Zip:	FEDERAL WAY, WA 98003
Operator Phone Number:	253-839-8503
Operator Effective Date:	08/20/1997
Site Contact:	Store Manager
Site Contact Address:	1207 S 320TH ST
Contact City,State,Zip:	FEDERAL WAY, WA 98003
Site Contact Phone Number:	253-839-8503
Site Contact Email:	Not reported
Gen Status Code:	SQG
Monthly Generation:	False
Batch Generation:	True
One Time Generation:	False
Transport Own Waste:	False
Tranports Other Waste:	False
Recycler Onsite:	False
Transfer Facility:	False
Other Exemption:	Not reported
UW Battery Gen:	False
Used Oil Transporter:	False
Used Oil Transfer Facility:	False
Used Oil Processor:	False
Used Oil Refiner:	False
Used Oil Fuel Marketer Directs Shipments:	False
Used Oil Fuel Marketer Meets Specs:	False
Site Contact Address 2:	Not reported
SIC Code:	Not reported
CRK Number:	Not reported
Active:	Not reported
CAS Number:	Not reported
Chemical Name:	Not reported
EHS:	Not reported
EHS CAS Number:	Not reported
EHS Name:	Not reported
Name:	SAFeway STORE 1555
Address:	1207 S 320TH ST
City,State,Zip:	FEDERAL WAY, WA 98003
Facility Address 2:	Not reported
Facility ID:	33465628
EPA ID:	WAD988497962
NAICS:	445110
State Waste Code Desc:	WT02
Federal Waste Code Desc:	D001,D002,P075
Form Comm:	Not reported
Data Year:	2015
Permit by Rule:	False
Mailing Address 2:	Not reported
Treatment by Generator:	False

Map ID  
Direction  
Distance  
Elevation

MAP FINDINGS

Site

Database(s)

EDR ID Number  
EPA ID Number

**SAFeway STORE 1555 (Continued)**

1000660115

Mixed Radioactive Waste:	False
Importer of Hazardous Waste:	False
Immediate Recycler:	False
Treatment/Storage/Disposal/Recycling Facility:	False
Generator of Dangerous Fuel Waste:	False
Generator Marketing to Burner:	False
Other Marketers (i.e., blender, distributor, etc.):	False
Utility Boiler Burner:	False
Industry Boiler Burner:	False
Industrial Furnace:	False
Smelter Defferal:	False
Universal Waste:	Not reported
Off-Specification:	Not reported
LN Address 2:	11th Flr
Tax Reg #:	600643521
Business Type:	Grocery Store
Mail Name:	Safeway Inc
Mailing Address:	5918 Stoneridge Mall Rd
Mailing City,State,Zip:	Pleasanton, CA 94588
Legal Organization Name:	Safeway Inc
Legal Organization Type:	Private
Legal Contact:	Not reported
Legal Address:	5918 Stoneridge Mall Rd
Legal Address 2:	Not reported
Legal City,State,Zip:	Pleasanton, CA 94588
Legal Phone Number:	925-467-3000
Legal Effective Date:	08/20/1997
Land Organization Name:	MGP IX Sunset Square LLC
Land Organization Type:	Private
Land Contact:	Attn: MGM Unit 5121
Land Address:	425 California St
Land City,State,Zip:	San Francisco, CA 94104
Land Phone Number:	805-583-2412
Operator Organization Name:	Store Manager
Operator Organization Type:	Private
Operator:	Not reported
Operator Address:	1207 S 320TH ST
Operator Address 2:	Not reported
Operator City,State,Zip:	FEDERAL WAY, WA 98003
Operator Phone Number:	253-839-8503
Operator Effective Date:	08/20/1997
Site Contact:	Store Manager
Site Contact Address:	1207 S 320TH ST
Contact City,State,Zip:	FEDERAL WAY, WA 98003
Site Contact Phone Number:	253-839-8503
Site Contact Email:	Not reported
Gen Status Code:	SQG
Monthly Generation:	False
Batch Generation:	True
One Time Generation:	False
Transport Own Waste:	False
Tranports Other Waste:	False
Recycler Onsite:	False
Transfer Facility:	False
Other Exemption:	Not reported
UW Battery Gen:	False
Used Oil Transporter:	False



Map ID  
Direction  
Distance  
Elevation

MAP FINDINGS

Site

Database(s)

EDR ID Number  
EPA ID Number

**SAFeway STORE 1555 (Continued)**

1000660115

Used Oil Transfer Facility:	False
Used Oil Processor:	False
Used Oil Refiner:	False
Used Oil Fuel Marketer Directs Shipments:	False
Used Oil Fuel Marketer Meets Specs:	False
Site Contact Address 2:	Not reported
SIC Code:	Not reported
CRK Number:	Not reported
Active:	Not reported
CAS Number:	Not reported
Chemical Name:	Not reported
EHS:	Not reported
EHS CAS Number:	Not reported
EHS Name:	Not reported
Name:	SAFeway STORE 1555
Address:	1207 S 320TH ST
City,State,Zip:	FEDERAL WAY, WA 98003
Facility Address 2:	Not reported
Facility ID:	33465628
EPA ID:	WAD988497962
NAICS:	445110
State Waste Code Desc:	WT02
Federal Waste Code Desc:	D001,D002,P075
Form Comm:	Not reported
Data Year:	2014
Permit by Rule:	False
Mailing Address 2:	Not reported
Treatment by Generator:	False
Mixed Radioactive Waste:	False
Importer of Hazardous Waste:	False
Immediate Recycler:	False
Treatment/Storage/Disposal/Recycling Facility:	False
Generator of Dangerous Fuel Waste:	False
Generator Marketing to Burner:	False
Other Marketers (i.e., blender, distributor, etc.):	False
Utility Boiler Burner:	False
Industry Boiler Burner:	False
Industrial Furnace:	False
Smelter Defferal:	False
Universal Waste:	Not reported
Off-Specification:	Not reported
LN Address 2:	11th Flr
Tax Reg #:	600643521
Business Type:	Grocery Store
Mail Name:	Safeway Inc
Mailing Address:	5918 Stoneridge Mall Rd
Mailing City,State,Zip:	Pleasanton, CA 94588
Legal Organization Name:	Safeway Inc
Legal Organization Type:	Private
Legal Contact:	Not reported
Legal Address:	5918 Stoneridge Mall Rd
Legal Address 2:	Not reported
Legal City,State,Zip:	Pleasanton, CA 94588
Legal Phone Number:	925-467-3000
Legal Effective Date:	08/20/1997
Land Organization Name:	MGP IX Sunset Square LLC

Map ID  
Direction  
Distance  
Elevation

MAP FINDINGS

Site

Database(s)

EDR ID Number  
EPA ID Number

**SAFeway STORE 1555 (Continued)**

**1000660115**

Land Organization Type: Private  
Land Contact: Attn: MGM Unit 5121  
Land Address: 425 California St  
Land City,State,Zip: San Francisco, CA 94104  
Land Phone Number: 805-583-2412  
Operator Organization Name: Store Manager  
Operator Organization Type: Private  
Operator: Not reported  
Operator Address: 1207 S 320TH ST  
Operator Address 2: Not reported  
Operator City,State,Zip: FEDERAL WAY, WA 98003  
Operator Phone Number: 253-839-8503  
Operator Effective Date: 08/20/1997  
Site Contact: Store Manager  
Site Contact Address: 1207 S 320TH ST  
Contact City,State,Zip: FEDERAL WAY, WA 98003  
Site Contact Phone Number: 253-839-8503  
Site Contact Email: Not reported  
Gen Status Code: SQG  
Monthly Generation: False  
Batch Generation: True  
One Time Generation: False  
Transport Own Waste: False  
Tranports Other Waste: False  
Recycler Onsite: False  
Transfer Facility: False  
Other Exemption: Not reported  
UW Battery Gen: False  
Used Oil Transporter: False  
Used Oil Transfer Facility: False  
Used Oil Processor: False  
Used Oil Refiner: False  
Used Oil Fuel Marketer Directs Shipments: False  
Used Oil Fuel Marketer Meets Specs: False  
Site Contact Address 2: Not reported  
SIC Code: Not reported  
CRK Number: Not reported  
Active: Not reported  
CAS Number: Not reported  
Chemical Name: Not reported  
EHS: Not reported  
EHS CAS Number: Not reported  
EHS Name: Not reported

**AK208**  
**West**  
**1/8-1/4**  
**0.209 mi.**  
**1103 ft.**

**PENSKE AUTO CTR FEDERAL WAY**  
**1207 S 320TH ST SHOP ONLY**  
**FEDERAL WAY, WA 98003**  
**Site 2 of 2 in cluster AK**

**RCRA-VSQG 1001491286**  
**WA ALLSITES WAR000006817**

**Actual:**  
**457 ft.**

**Focus Map:**  
**4**

RCRA-VSQG:  
Date Form Received by Agency: 1997-06-20 00:00:00.0  
Handler Name: PENSKE AUTO CTR FEDERAL WAY  
Handler Address: 1207 S 320TH ST SHOP ONLY  
Handler City,State,Zip: FEDERAL WAY, WA 98003  
EPA ID: WAR000006817  
Contact Name: MICHAEL SCHMIDT  
Contact Address: 3270 W BIG BEAVER RD STE 130

Map ID  
Direction  
Distance  
Elevation

MAP FINDINGS

Site

Database(s)

EDR ID Number  
EPA ID Number

**PENSKE AUTO CTR FEDERAL WAY (Continued)**

**1001491286**

Contact City,State,Zip:	TROY, MI 48084
Contact Telephone:	248-643-2973
Contact Fax:	Not reported
Contact Email:	Not reported
Contact Title:	Not reported
EPA Region:	10
Land Type:	Other
Federal Waste Generator Description:	Conditionally Exempt Small Quantity Generator
Non-Notifier:	Not reported
Biennial Report Cycle:	Not reported
Accessibility:	Not reported
Active Site Indicator:	Handler Activities
State District Owner:	WA
State District:	NWRO
Mailing Address:	3270 W BIG BEAVER RD
Mailing City,State,Zip:	TROY, WA 48084
Owner Name:	PENSKE AUTO CTR IN
Owner Type:	Private
Operator Name:	PENSKE AUTO CTR FEDERAL WAY
Operator Type:	Private
Short-Term Generator Activity:	No
Importer Activity:	No
Mixed Waste Generator:	No
Transporter Activity:	No
Transfer Facility Activity:	No
Recycler Activity with Storage:	No
Small Quantity On-Site Burner Exemption:	No
Smelting Melting and Refining Furnace Exemption:	No
Underground Injection Control:	No
Off-Site Waste Receipt:	No
Universal Waste Indicator:	No
Universal Waste Destination Facility:	No
Federal Universal Waste:	No
Active Site Fed-Reg Treatment Storage and Disposal Facility:	Not reported
Active Site Converter Treatment storage and Disposal Facility:	Not reported
Active Site State-Reg Treatment Storage and Disposal Facility:	Not reported
Active Site State-Reg Handler:	---
Federal Facility Indicator:	Not reported
Hazardous Secondary Material Indicator:	NN
Sub-Part K Indicator:	Not reported
Commercial TSD Indicator:	No
Treatment Storage and Disposal Type:	Not reported
2018 GPRA Permit Baseline:	Not on the Baseline
2018 GPRA Renewals Baseline:	Not on the Baseline
Permit Renewals Workload Universe:	Not reported
Permit Workload Universe:	Not reported
Permit Progress Universe:	Not reported
Post-Closure Workload Universe:	Not reported
Closure Workload Universe:	Not reported
202 GPRA Corrective Action Baseline:	No
Corrective Action Workload Universe:	No
Subject to Corrective Action Universe:	No
Non-TSDFs Where RCRA CA has Been Imposed Universe:	No
TSDFs Potentially Subject to CA Under 3004 (u)/(v) Universe:	No
TSDFs Only Subject to CA under Discretionary Auth Universe:	No
Corrective Action Priority Ranking:	No NCAPS ranking
Environmental Control Indicator:	No

Map ID  
Direction  
Distance  
Elevation

MAP FINDINGS

Site

Database(s)

EDR ID Number  
EPA ID Number

**PENSKE AUTO CTR FEDERAL WAY (Continued)**

**1001491286**

Institutional Control Indicator: No  
Human Exposure Controls Indicator: N/A  
Groundwater Controls Indicator: N/A  
Operating TSDU Universe: Not reported  
Full Enforcement Universe: Not reported  
Significant Non-Complier Universe: No  
Unaddressed Significant Non-Complier Universe: No  
Addressed Significant Non-Complier Universe: No  
Significant Non-Complier With a Compliance Schedule Universe: No  
Financial Assurance Required: Not reported  
Handler Date of Last Change: 2018-05-10 18:31:33.0  
Recognized Trader-Importer: No  
Recognized Trader-Exporter: No  
Importer of Spent Lead Acid Batteries: No  
Exporter of Spent Lead Acid Batteries: No  
Recycler Activity Without Storage: No  
Manifest Broker: No  
Sub-Part P Indicator: Not reported

**Handler - Owner Operator:**

Owner/Operator Indicator: Operator  
Owner/Operator Name: PENSKE AUTO CTR IN  
Legal Status: Private  
Date Became Current: Not reported  
Date Ended Current: Not reported  
Owner/Operator Address: 3270 W BIG BEAVER RD STE 130  
Owner/Operator City,State,Zip: TROY, MI 48084  
Owner/Operator Telephone: 248-614-1122  
Owner/Operator Telephone Ext: Not reported  
Owner/Operator Fax: Not reported  
Owner/Operator Email: Not reported

Owner/Operator Indicator: Operator  
Owner/Operator Name: PENSKE AUTO CTR FEDERAL WAY  
Legal Status: Private  
Date Became Current: Not reported  
Date Ended Current: Not reported  
Owner/Operator Address: 1207 S 320TH ST SHOP ONLY  
Owner/Operator City,State,Zip: FEDERAL WAY, WA 98003  
Owner/Operator Telephone: 000-000-0000  
Owner/Operator Telephone Ext: Not reported  
Owner/Operator Fax: Not reported  
Owner/Operator Email: Not reported

Owner/Operator Indicator: Operator  
Owner/Operator Name: PENSKE AUTO CTR FEDERAL WAY  
Legal Status: Private  
Date Became Current: Not reported  
Date Ended Current: Not reported  
Owner/Operator Address: 1207 S 320TH ST SHOP ONLY  
Owner/Operator City,State,Zip: FEDERAL WAY, WA 98003  
Owner/Operator Telephone: 000-000-0000  
Owner/Operator Telephone Ext: Not reported  
Owner/Operator Fax: Not reported  
Owner/Operator Email: Not reported

Map ID  
Direction  
Distance  
Elevation

MAP FINDINGS

Site

Database(s)

EDR ID Number  
EPA ID Number

**PENSKE AUTO CTR FEDERAL WAY (Continued)**

**1001491286**

Owner/Operator Indicator: Operator  
Owner/Operator Name: PENSKE AUTO CTR FEDERAL WAY  
Legal Status: Private  
Date Became Current: Not reported  
Date Ended Current: Not reported  
Owner/Operator Address: 1207 S 320TH ST SHOP ONLY  
Owner/Operator City,State,Zip: FEDERAL WAY, WA 98003  
Owner/Operator Telephone: 000-000-0000  
Owner/Operator Telephone Ext: Not reported  
Owner/Operator Fax: Not reported  
Owner/Operator Email: Not reported

Owner/Operator Indicator: Owner  
Owner/Operator Name: SEE PAPER COPY  
Legal Status: Private  
Date Became Current: Not reported  
Date Ended Current: Not reported  
Owner/Operator Address: 1207 S 320TH ST SHOP ONLY  
Owner/Operator City,State,Zip: FEDERAL WAY, WA 98003  
Owner/Operator Telephone: 000-000-0000  
Owner/Operator Telephone Ext: Not reported  
Owner/Operator Fax: Not reported  
Owner/Operator Email: Not reported

Owner/Operator Indicator: Owner  
Owner/Operator Name: PENSKE AUTO CTR FEDERAL WAY  
Legal Status: Private  
Date Became Current: Not reported  
Date Ended Current: Not reported  
Owner/Operator Address: 1207 S 320TH ST SHOP ONLY  
Owner/Operator City,State,Zip: FEDERAL WAY, WA 98003  
Owner/Operator Telephone: 000-000-0000  
Owner/Operator Telephone Ext: Not reported  
Owner/Operator Fax: Not reported  
Owner/Operator Email: Not reported

Owner/Operator Indicator: Operator  
Owner/Operator Name: PENSKE AUTO CTR FEDERAL WAY  
Legal Status: Private  
Date Became Current: Not reported  
Date Ended Current: Not reported  
Owner/Operator Address: 1207 S 320TH ST SHOP ONLY  
Owner/Operator City,State,Zip: FEDERAL WAY, WA 98003  
Owner/Operator Telephone: 000-000-0000  
Owner/Operator Telephone Ext: Not reported  
Owner/Operator Fax: Not reported  
Owner/Operator Email: Not reported

Owner/Operator Indicator: Owner  
Owner/Operator Name: PENSKE AUTO CTR FEDERAL WAY  
Legal Status: Private  
Date Became Current: Not reported  
Date Ended Current: Not reported  
Owner/Operator Address: 1207 S 320TH ST SHOP ONLY  
Owner/Operator City,State,Zip: FEDERAL WAY, WA 98003  
Owner/Operator Telephone: 000-000-0000  
Owner/Operator Telephone Ext: Not reported

Map ID  
Direction  
Distance  
Elevation

MAP FINDINGS

Site

Database(s)

EDR ID Number  
EPA ID Number

**PENSKE AUTO CTR FEDERAL WAY (Continued)**

**1001491286**

Owner/Operator Fax: Not reported  
Owner/Operator Email: Not reported

Owner/Operator Indicator: Owner  
Owner/Operator Name: PENSKE AUTO CTR IN  
Legal Status: Private  
Date Became Current: 1996-05-03 00:00:00.  
Date Ended Current: Not reported  
Owner/Operator Address: 3270 W BIG BEAVER RD STE 130  
Owner/Operator City,State,Zip: TROY, MI 48084  
Owner/Operator Telephone: 248-614-1122  
Owner/Operator Telephone Ext: Not reported  
Owner/Operator Fax: Not reported  
Owner/Operator Email: Not reported

Owner/Operator Indicator: Owner  
Owner/Operator Name: PENSKE AUTO CTR FEDERAL WAY  
Legal Status: Private  
Date Became Current: Not reported  
Date Ended Current: Not reported  
Owner/Operator Address: 1207 S 320TH ST SHOP ONLY  
Owner/Operator City,State,Zip: FEDERAL WAY, WA 98003  
Owner/Operator Telephone: 000-000-0000  
Owner/Operator Telephone Ext: Not reported  
Owner/Operator Fax: Not reported  
Owner/Operator Email: Not reported

Owner/Operator Indicator: Owner  
Owner/Operator Name: WOLFSON, KREKSTEIN  
Legal Status: Private  
Date Became Current: Not reported  
Date Ended Current: Not reported  
Owner/Operator Address: 1760 MARKET ST  
Owner/Operator City,State,Zip: PHILADELPHIA, PA 19103  
Owner/Operator Telephone: 000-000-0000  
Owner/Operator Telephone Ext: Not reported  
Owner/Operator Fax: Not reported  
Owner/Operator Email: Not reported

Owner/Operator Indicator: Operator  
Owner/Operator Name: PENSKE AUTO CTR FEDERAL WAY  
Legal Status: Private  
Date Became Current: Not reported  
Date Ended Current: Not reported  
Owner/Operator Address: 1207 S 320TH ST SHOP ONLY  
Owner/Operator City,State,Zip: FEDERAL WAY, WA 98003  
Owner/Operator Telephone: 000-000-0000  
Owner/Operator Telephone Ext: Not reported  
Owner/Operator Fax: Not reported  
Owner/Operator Email: Not reported

Owner/Operator Indicator: Owner  
Owner/Operator Name: PENSKE AUTO CTR FEDERAL WAY  
Legal Status: Private  
Date Became Current: Not reported  
Date Ended Current: Not reported  
Owner/Operator Address: 1207 S 320TH ST SHOP ONLY

Map ID  
Direction  
Distance  
Elevation

MAP FINDINGS

Site

Database(s)

EDR ID Number  
EPA ID Number

**PENSKE AUTO CTR FEDERAL WAY (Continued)**

**1001491286**

Owner/Operator City,State,Zip:	FEDERAL WAY, WA 98003
Owner/Operator Telephone:	000-000-0000
Owner/Operator Telephone Ext:	Not reported
Owner/Operator Fax:	Not reported
Owner/Operator Email:	Not reported
Owner/Operator Indicator:	Owner
Owner/Operator Name:	PENSKE AUTO CTR P
Legal Status:	Private
Date Became Current:	1996-05-03 00:00:00.
Date Ended Current:	Not reported
Owner/Operator Address:	3270 W BIG BEAVER RD STE 130
Owner/Operator City,State,Zip:	TROY, MI 48084
Owner/Operator Telephone:	248-614-1122
Owner/Operator Telephone Ext:	Not reported
Owner/Operator Fax:	Not reported
Owner/Operator Email:	Not reported
Owner/Operator Indicator:	Owner
Owner/Operator Name:	PENSKE AUTO CTR IN
Legal Status:	Private
Date Became Current:	1996-05-03 00:00:00.
Date Ended Current:	Not reported
Owner/Operator Address:	3270 W BIG BEAVER RD STE 130
Owner/Operator City,State,Zip:	TROY, MI 48084
Owner/Operator Telephone:	248-614-1122
Owner/Operator Telephone Ext:	Not reported
Owner/Operator Fax:	Not reported
Owner/Operator Email:	Not reported
Owner/Operator Indicator:	Owner
Owner/Operator Name:	PENSKE AUTO CTR IN
Legal Status:	Private
Date Became Current:	1996-05-03 00:00:00.
Date Ended Current:	Not reported
Owner/Operator Address:	3270 W BIG BEAVER RD STE 130
Owner/Operator City,State,Zip:	TROY, MI 48084
Owner/Operator Telephone:	248-614-1122
Owner/Operator Telephone Ext:	Not reported
Owner/Operator Fax:	Not reported
Owner/Operator Email:	Not reported
Owner/Operator Indicator:	Owner
Owner/Operator Name:	PENSKE AUTO CTR FEDERAL WAY
Legal Status:	Private
Date Became Current:	Not reported
Date Ended Current:	Not reported
Owner/Operator Address:	1207 S 320TH ST SHOP ONLY
Owner/Operator City,State,Zip:	FEDERAL WAY, WA 98003
Owner/Operator Telephone:	000-000-0000
Owner/Operator Telephone Ext:	Not reported
Owner/Operator Fax:	Not reported
Owner/Operator Email:	Not reported
Owner/Operator Indicator:	Owner
Owner/Operator Name:	PENSKE AUTO CTR IN
Legal Status:	Private

Map ID  
Direction  
Distance  
Elevation

MAP FINDINGS

Site

Database(s)

EDR ID Number  
EPA ID Number

**PENSKE AUTO CTR FEDERAL WAY (Continued)**

**1001491286**

Date Became Current: 1996-05-03 00:00:00.  
Date Ended Current: Not reported  
Owner/Operator Address: 3270 W BIG BEAVER RD STE 130  
Owner/Operator City,State,Zip: TROY, MI 48084  
Owner/Operator Telephone: 248-614-1122  
Owner/Operator Telephone Ext: Not reported  
Owner/Operator Fax: Not reported  
Owner/Operator Email: Not reported

Historic Generators:

Receive Date: 1997-06-06 00:00:00.0  
Handler Name: PENSKE AUTO CTR FEDERAL WAY  
Federal Waste Generator Description: Not a generator, verified  
State District Owner: WA  
Large Quantity Handler of Universal Waste: No  
Recognized Trader Importer: No  
Recognized Trader Exporter: No  
Spent Lead Acid Battery Importer: No  
Spent Lead Acid Battery Exporter: No  
Current Record: No  
Non Storage Recycler Activity: Not reported  
Electronic Manifest Broker: Not reported

Receive Date: 1997-02-26 00:00:00.0  
Handler Name: PENSKE AUTO CTR FEDERAL WAY  
Federal Waste Generator Description: Not a generator, verified  
State District Owner: WA  
Large Quantity Handler of Universal Waste: No  
Recognized Trader Importer: No  
Recognized Trader Exporter: No  
Spent Lead Acid Battery Importer: No  
Spent Lead Acid Battery Exporter: No  
Current Record: No  
Non Storage Recycler Activity: Not reported  
Electronic Manifest Broker: Not reported

Receive Date: 1997-06-07 00:00:00.0  
Handler Name: PENSKE AUTO CTR FEDERAL WAY  
Federal Waste Generator Description: Not a generator, verified  
State District Owner: WA  
Large Quantity Handler of Universal Waste: No  
Recognized Trader Importer: No  
Recognized Trader Exporter: No  
Spent Lead Acid Battery Importer: No  
Spent Lead Acid Battery Exporter: No  
Current Record: No  
Non Storage Recycler Activity: Not reported  
Electronic Manifest Broker: Not reported

Receive Date: 1993-12-31 00:00:00.0  
Handler Name: PENSKE AUTO CTR FEDERAL WAY  
Federal Waste Generator Description: Conditionally Exempt Small Quantity Generator  
State District Owner: WA  
Large Quantity Handler of Universal Waste: No  
Recognized Trader Importer: No  
Recognized Trader Exporter: No  
Spent Lead Acid Battery Importer: No



Map ID  
Direction  
Distance  
Elevation

MAP FINDINGS

Site

Database(s)

EDR ID Number  
EPA ID Number

**PENSKE AUTO CTR FEDERAL WAY (Continued)**

**1001491286**

Spent Lead Acid Battery Exporter: No  
Current Record: No  
Non Storage Recycler Activity: Not reported  
Electronic Manifest Broker: Not reported

Receive Date: 1997-02-26 00:00:00.0  
Handler Name: PENSKE AUTO CTR FEDERAL WAY  
Federal Waste Generator Description: Conditionally Exempt Small Quantity Generator  
State District Owner: WA  
Large Quantity Handler of Universal Waste: No  
Recognized Trader Importer: No  
Recognized Trader Exporter: No  
Spent Lead Acid Battery Importer: No  
Spent Lead Acid Battery Exporter: No  
Current Record: No  
Non Storage Recycler Activity: Not reported  
Electronic Manifest Broker: Not reported

Receive Date: 1997-06-06 00:00:00.0  
Handler Name: PENSKE AUTO CTR FEDERAL WAY  
Federal Waste Generator Description: Not a generator, verified  
State District Owner: WA  
Large Quantity Handler of Universal Waste: No  
Recognized Trader Importer: No  
Recognized Trader Exporter: No  
Spent Lead Acid Battery Importer: No  
Spent Lead Acid Battery Exporter: No  
Current Record: No  
Non Storage Recycler Activity: Not reported  
Electronic Manifest Broker: Not reported

Receive Date: 1997-06-20 00:00:00.0  
Handler Name: PENSKE AUTO CTR FEDERAL WAY  
Federal Waste Generator Description: Conditionally Exempt Small Quantity Generator  
State District Owner: WA  
Large Quantity Handler of Universal Waste: No  
Recognized Trader Importer: No  
Recognized Trader Exporter: No  
Spent Lead Acid Battery Importer: No  
Spent Lead Acid Battery Exporter: No  
Current Record: Yes  
Non Storage Recycler Activity: Not reported  
Electronic Manifest Broker: Not reported

List of NAICS Codes and Descriptions:  
NAICS Code: 811111  
NAICS Description: GENERAL AUTOMOTIVE REPAIR

Facility Has Received Notices of Violations:  
Violations: No Violations Found

Evaluation Action Summary:  
Evaluations: No Evaluations Found

Map ID  
Direction  
Distance  
Elevation

MAP FINDINGS

Site

Database(s)

EDR ID Number  
EPA ID Number

**PENSKE AUTO CTR FEDERAL WAY (Continued)**

**1001491286**

**ALLSITES:**

Name: PENSKE AUTO CTR FEDERAL WAY  
Facility Id: 81247871  
  
Interaction: 65687  
Interaction 1: I  
Interaction 2: HWG  
Ecology Program: HAZWASTE  
Program Data: TURBOWASTE  
Facility Alt.: Not reported  
Program ID: WAR000006817  
Date Interaction: 1996-01-08 00:00:00  
Date Interaction 3: Hazardous Waste Generator  
Latitude: 47.315184397000003  
Longitude: -122.31719517800001

**209  
ESE  
1/8-1/4  
0.215 mi.  
1135 ft.**

**WEYERHAEUSER DAM  
MILTON, WA 98354**

**WA ALLSITES S109555142  
N/A**

**Actual:  
372 ft.  
Focus Map:  
8**

**ALLSITES:**

Name: WEYERHAEUSER DAM  
Facility Id: 37223457  
  
Interaction: 41136  
Interaction 1: A  
Interaction 2: DAM  
Ecology Program: WATRES  
Program Data: DSS  
Facility Alt.: Weyerhaeuser Dam  
Program ID: Not reported  
Date Interaction: 1999-05-26 00:00:00  
Date Interaction 3: Dam Site  
Latitude: 47.297170395000002  
Longitude: -122.29880518500001

**AL210  
North  
1/8-1/4  
0.217 mi.  
1144 ft.**

**HAPPY MAID CLEANERS  
31607 PACIFIC HWY S  
FEDERAL WAY, WA 98003  
Site 1 of 2 in cluster AL**

**WA ALLSITES 1000455889  
RCRA NonGen / NLR WAD988477618  
FINDS  
ECHO  
WA Inactive Drycleaners**

**Actual:  
443 ft.  
Focus Map:  
4**

**ALLSITES:**

Name: HAPPY MAID CLEANERS  
Facility Id: 12877154  
  
Interaction: 27178  
Interaction 1: I  
Interaction 2: HWG  
Ecology Program: HAZWASTE  
Program Data: TURBOWASTE  
Facility Alt.: Not reported

Map ID  
Direction  
Distance  
Elevation

MAP FINDINGS

Site

Database(s)

EDR ID Number  
EPA ID Number

**HAPPY MAID CLEANERS (Continued)**

**1000455889**

Program ID: WAD988477618  
Date Interaction: 1990-09-12 00:00:00  
Date Interaction 3: Hazardous Waste Generator  
Latitude: 47.31898439599998  
Longitude: -122.312625178

RCRA NonGen / NLR:

Date Form Received by Agency: 1994-03-10 00:00:00.0  
Handler Name: HAPPY MAID CLEANERS  
Handler Address: 31607 PACIFIC HWY S  
Handler City,State,Zip: FEDERAL WAY, WA 98003  
EPA ID: WAD988477618  
Contact Name: DAN STEUERNAGEL  
Contact Address: 31701 37TH AVE SW  
Contact City,State,Zip: FEDERAL WAY, WA 98023-2178  
Contact Telephone: 206-874-7443  
Contact Fax: Not reported  
Contact Email: Not reported  
Contact Title: OWNER  
EPA Region: 10  
Land Type: Private  
Federal Waste Generator Description: Not a generator, verified  
Non-Notifier: Not reported  
Biennial Report Cycle: Not reported  
Accessibility: Not reported  
Active Site Indicator: Not reported  
State District Owner: WA  
State District: NWRO  
Mailing Address: 31701 37TH AVE SW  
Mailing City,State,Zip: FEDERAL WAY, WA 98023-2178  
Owner Name: WESTERN STATES REALTY  
Owner Type: Private  
Operator Name: Not reported  
Operator Type: Not reported  
Short-Term Generator Activity: No  
Importer Activity: No  
Mixed Waste Generator: No  
Transporter Activity: No  
Transfer Facility Activity: No  
Recycler Activity with Storage: No  
Small Quantity On-Site Burner Exemption: No  
Smelting Melting and Refining Furnace Exemption: No  
Underground Injection Control: No  
Off-Site Waste Receipt: No  
Universal Waste Indicator: No  
Universal Waste Destination Facility: No  
Federal Universal Waste: No  
Active Site Fed-Reg Treatment Storage and Disposal Facility: Not reported  
Active Site Converter Treatment storage and Disposal Facility: Not reported  
Active Site State-Reg Treatment Storage and Disposal Facility: Not reported  
Active Site State-Reg Handler: ---  
Federal Facility Indicator: Not reported  
Hazardous Secondary Material Indicator: NN  
Sub-Part K Indicator: Not reported  
Commercial TSD Indicator: No  
Treatment Storage and Disposal Type: Not reported

Map ID  
Direction  
Distance  
Elevation

MAP FINDINGS

Site

Database(s)

EDR ID Number  
EPA ID Number

**HAPPY MAID CLEANERS (Continued)**

**1000455889**

2018 GPRA Permit Baseline:	Not on the Baseline
2018 GPRA Renewals Baseline:	Not on the Baseline
Permit Renewals Workload Universe:	Not reported
Permit Workload Universe:	Not reported
Permit Progress Universe:	Not reported
Post-Closure Workload Universe:	Not reported
Closure Workload Universe:	Not reported
202 GPRA Corrective Action Baseline:	No
Corrective Action Workload Universe:	No
Subject to Corrective Action Universe:	No
Non-TSDFs Where RCRA CA has Been Imposed Universe:	No
TSDFs Potentially Subject to CA Under 3004 (u)/(v) Universe:	No
TSDFs Only Subject to CA under Discretionary Auth Universe:	No
Corrective Action Priority Ranking:	No NCAPS ranking
Environmental Control Indicator:	No
Institutional Control Indicator:	No
Human Exposure Controls Indicator:	N/A
Groundwater Controls Indicator:	N/A
Operating TSDf Universe:	Not reported
Full Enforcement Universe:	Not reported
Significant Non-Complier Universe:	No
Unaddressed Significant Non-Complier Universe:	No
Addressed Significant Non-Complier Universe:	No
Significant Non-Complier With a Compliance Schedule Universe:	No
Financial Assurance Required:	Not reported
Handler Date of Last Change:	2017-09-01 16:40:37.0
Recognized Trader-Importer:	No
Recognized Trader-Exporter:	No
Importer of Spent Lead Acid Batteries:	No
Exporter of Spent Lead Acid Batteries:	No
Recycler Activity Without Storage:	Not reported
Manifest Broker:	Not reported
Sub-Part P Indicator:	Not reported

**Hazardous Waste Summary:**

Waste Code: D039  
Waste Description: TETRACHLOROETHYLENE

Waste Code: F002  
Waste Description: THE FOLLOWING SPENT HALOGENATED SOLVENTS: TETRACHLOROETHYLENE, METHYLENE CHLORIDE, TRICHLOROETHYLENE, 1,1,1-TRICHLOROETHANE, CHLOROBENZENE, 1,1,2-TRICHLORO-1,2,2-TRIFLUOROETHANE, ORTHO-DICHLOROBENZENE, TRICHLOROFLUOROMETHANE, AND 1,1,2, TRICHLOROETHANE; ALL SPENT SOLVENT MIXTURES/BLENDS CONTAINING, BEFORE USE, A TOTAL OF TEN PERCENT OR MORE (BY VOLUME) OF ONE OR MORE OF THE ABOVE HALOGENATED SOLVENTS OR THOSE SOLVENTS LISTED IN F001, F004, AND F005; AND STILL BOTTOMS FROM THE RECOVERY OF THESE SPENT SOLVENTS AND SPENT SOLVENT MIXTURES.

**Handler - Owner Operator:**

Owner/Operator Indicator:	Owner
Owner/Operator Name:	WESTERN STATES REALTY
Legal Status:	Private
Date Became Current:	Not reported
Date Ended Current:	Not reported

Map ID  
Direction  
Distance  
Elevation

MAP FINDINGS

Site

Database(s)

EDR ID Number  
EPA ID Number

**HAPPY MAID CLEANERS (Continued)**

**1000455889**

Owner/Operator Address: 11111 118TH AVE SE  
Owner/Operator City,State,Zip: BELLEVUE, WA 98005-3859  
Owner/Operator Telephone: Not reported  
Owner/Operator Telephone Ext: Not reported  
Owner/Operator Fax: Not reported  
Owner/Operator Email: Not reported

Owner/Operator Indicator: Owner  
Owner/Operator Name: HAPPY MAID CLEANERS  
Legal Status: Private  
Date Became Current: 1996-05-02 00:00:00.  
Date Ended Current: Not reported  
Owner/Operator Address: 31607 PACIFIC HWY S  
Owner/Operator City,State,Zip: FEDERAL WAY, WA 98003  
Owner/Operator Telephone: 000-000-0000  
Owner/Operator Telephone Ext: Not reported  
Owner/Operator Fax: Not reported  
Owner/Operator Email: Not reported

Owner/Operator Indicator: Owner  
Owner/Operator Name: HAPPY MAID CLEANERS  
Legal Status: Private  
Date Became Current: Not reported  
Date Ended Current: Not reported  
Owner/Operator Address: 31607 PACIFIC HWY S  
Owner/Operator City,State,Zip: FEDERAL WAY, WA 98003  
Owner/Operator Telephone: 000-000-0000  
Owner/Operator Telephone Ext: Not reported  
Owner/Operator Fax: Not reported  
Owner/Operator Email: Not reported

Owner/Operator Indicator: Operator  
Owner/Operator Name: HAPPY MAID CLEANERS  
Legal Status: Private  
Date Became Current: Not reported  
Date Ended Current: Not reported  
Owner/Operator Address: 31607 PACIFIC HWY S  
Owner/Operator City,State,Zip: FEDERAL WAY, WA 98003  
Owner/Operator Telephone: 000-000-0000  
Owner/Operator Telephone Ext: Not reported  
Owner/Operator Fax: Not reported  
Owner/Operator Email: Not reported

Historic Generators:  
Receive Date: 1990-09-12 00:00:00.0  
Handler Name: HAPPY MAID CLEANERS  
Federal Waste Generator Description: Not a generator, verified  
State District Owner: WA  
Large Quantity Handler of Universal Waste: No  
Recognized Trader Importer: Not reported  
Recognized Trader Exporter: Not reported  
Spent Lead Acid Battery Importer: Not reported  
Spent Lead Acid Battery Exporter: Not reported  
Current Record: No  
Non Storage Recycler Activity: Not reported  
Electronic Manifest Broker: Not reported

Map ID  
Direction  
Distance  
Elevation

MAP FINDINGS

Site

Database(s)

EDR ID Number  
EPA ID Number

**HAPPY MAID CLEANERS (Continued)**

**1000455889**

Receive Date: 1994-03-10 00:00:00.0  
Handler Name: HAPPY MAID CLEANERS  
Federal Waste Generator Description: Not a generator, verified  
State District Owner: WA  
Large Quantity Handler of Universal Waste: No  
Recognized Trader Importer: No  
Recognized Trader Exporter: No  
Spent Lead Acid Battery Importer: No  
Spent Lead Acid Battery Exporter: No  
Current Record: Yes  
Non Storage Recycler Activity: Not reported  
Electronic Manifest Broker: Not reported

List of NAICS Codes and Descriptions:

NAICS Code: 81232  
NAICS Description: DRYCLEANING AND LAUNDRY SERVICES (EXCEPT COIN-OPERATED)

Facility Has Received Notices of Violations:

Violations: No Violations Found

Evaluation Action Summary:

Evaluations: No Evaluations Found

FINDS:

Registry ID: 110005355436

Click Here:

Environmental Interest/Information System:

RCRAInfo is a national information system that supports the Resource Conservation and Recovery Act (RCRA) program through the tracking of events and activities related to facilities that generate, transport, and treat, store, or dispose of hazardous waste. RCRAInfo allows RCRA program staff to track the notification, permit, compliance, and corrective action activities required under RCRA.

Click this hyperlink while viewing on your computer to access additional FINDS: detail in the EDR Site Report.

ECHO:

Envid: 1000455889  
Registry ID: 110005355436  
DFR URL: <http://echo.epa.gov/detailed-facility-report?fid=110005355436>  
Name: HAPPY MAID CLEANERS  
Address: 31607 PACIFIC HWY S  
City,State,Zip: FEDERAL WAY, WA 98003

INACTIVE DRYCLEANERS:

Name: HAPPY MAID CLEANERS  
Address: 31607 PACIFIC HWY S  
City,State,Zip: FEDERAL WAY, WA 98003  
EPA I: WAD988477618  
FS Id: 13657  
Facility ID: 13657  
NAICS Code: 81232

Map ID  
Direction  
Distance  
Elevation

MAP FINDINGS

Site

Database(s)

EDR ID Number  
EPA ID Number

**HAPPY MAID CLEANERS (Continued)**

1000455889

Fed Waste Code Desc:	Not reported
State Waste Code Desc:	Not reported
TAX REG NBR:	Not reported
BUSINESS TYPE:	Not reported
MAIL NAME:	Not reported
MAIL LINE1:	Not reported
MAIL LINE2:	Not reported
MAIL CITY:	Not reported
MAIL STATE:	Not reported
MAIL ZIP:	Not reported
MAIL COUNTRY:	Not reported
LEGAL ORG NAME:	Not reported
LEGAL PERSON FIRST NAME:	Not reported
LEGAL PERSON MIDDLE INIT:	Not reported
LEGAL PERSON LAST NAME:	Not reported
LEGAL LINE1:	Not reported
LEGAL LINE2:	Not reported
LEGAL CITY:	Not reported
LEGAL STATE:	Not reported
LEGAL ZIP:	Not reported
LEGAL COUNTRY:	Not reported
LEGAL PHONE NBR:	Not reported
LEGAL EFFECTIVE DATE:	Not reported
LEGAL ORGANIZATION TYPE:	Not reported
LAND ORG NAME:	Not reported
LAND PERSON FIRST NAME:	Not reported
LAND PERSON MIDDLE INIT:	Not reported
LAND PERSON LAST NAME:	Not reported
LAND LINE1:	Not reported
LAND LINE2:	Not reported
LAND CITY:	Not reported
LAND STATE:	Not reported
LAND ZIP:	Not reported
LAND COUNTRY:	Not reported
LAND PHONE NBR:	Not reported
LAND ORGANIZATION TYPE:	Not reported
OPERATOR ORG NAME:	Not reported
OPERATOR PERSON FIRST NAME:	Not reported
OPERATOR PERSON MIDDLE INIT:	Not reported
OPERATOR PERSON LAST NAME:	Not reported
OPERATOR LINE1:	Not reported
OPERATOR LINE2:	Not reported
OPERATOR CITY:	Not reported
OPERATOR STATE:	Not reported
OPERATOR ZIP:	Not reported
OPERATOR COUNTRY:	Not reported
OPERATOR PHONE NBR:	Not reported
OPERATOR EFFECTIVE DATE:	Not reported
OPERATOR ORGANIZATION TYPE:	Not reported
SITE CONTACT FIRST NAME:	Not reported
SITE CONTACT MIDDLE INIT:	Not reported
SITE CONTACT LAST NAME:	Not reported
SITE CONTACT LINE1:	Not reported
SITE CONTACT LINE2:	Not reported
SITE CONTACT CITY:	Not reported
SITE CONTACT STATE:	Not reported
SITE CONTACT ZIP:	Not reported

Map ID  
Direction  
Distance  
Elevation

MAP FINDINGS

Site

Database(s)

EDR ID Number  
EPA ID Number

**HAPPY MAID CLEANERS (Continued)**

1000455889

SITE CONTACT COUNTRY:	Not reported
SITE CONTACT PHONE NBR:	Not reported
SITE CONTACT EMAIL:	Not reported
FORM CONTACT FIRST NAME:	Not reported
FORM CONTACT MIDDLE INIT:	Not reported
FORM CONTACT LAST NAME:	Not reported
FORM CONTACT LINE1:	Not reported
FORM CONTACT LINE2:	Not reported
FORM CONTACT CITY:	Not reported
FORM CONTACT STATE:	Not reported
FORM CONTACT ZIP:	Not reported
FORM CONTACT COUNTRY:	Not reported
FORM CONTACT PHONE NBR:	Not reported
FORM CONTACT EMAIL:	Not reported
GEN STATUS CD:	Not reported
MONTHLY GENERATION:	Not reported
BATCH GENERATION:	Not reported
ONE TIME GENERATION:	Not reported
TRANSPORTS OWN WASTE:	Not reported
TRANSPORTS OTHERS WASTE:	Not reported
RECYCLER ONSITE:	Not reported
TRANSFER FACILITY:	Not reported
PBR:	Not reported
TBG:	Not reported
MIXED RADIOACTIVE:	Not reported
IMPORTER:	Not reported
TSDR FACILITY:	Not reported
IMMEDIATE RECYCLER:	Not reported
GEN DANG FUEL:	Not reported
GEN MARKET TO BURNER:	Not reported
GEN OTHER MARKETERS:	Not reported
UTILITY BOILER BURNER:	Not reported
INDUSTRY BOILER BURNER:	Not reported
FURNACE BURNER:	Not reported
SMELTER DEFERRAL:	Not reported
SMALL QTY EXEMPTION:	Not reported
OTHER EXEMPTION:	Not reported
UW BATTERY GEN:	Not reported
UW THERMOSTATS GEN:	Not reported
UW MERCURY GEN:	Not reported
UW LAMPS GEN:	Not reported
UW BATTERY ACCUM:	Not reported
UW THERMOSTATS ACCUM:	Not reported
UW MERCURY ACCUM:	Not reported
UW LAMPS ACCUM:	Not reported
UW DESTINATION FACILITY:	Not reported
OFF SPEC UTILITY BOILER:	Not reported
OFF SPEC INDUSTRY BOILER:	Not reported
OFF SPEC FURNACE:	Not reported
USED OIL TRANSPORTER:	Not reported
USED OIL TRANSFER FACILITY:	Not reported
USED OIL PROCESSOR:	Not reported
USED OIL REREFINER:	Not reported
USED OIL FUEL MARKETER DIR SHIPMENTS:	Not reported
USED OIL FUEL MARKETER MEETS SPECS:	Not reported
ECO Int Type Code:	Not reported
Status Code:	Not reported



Map ID  
Direction  
Distance  
Elevation

MAP FINDINGS

Site

Database(s)

EDR ID Number  
EPA ID Number

**HAPPY MAID CLEANERS (Continued)**

1000455889

Start Date: Not reported  
End Date: Not reported  
NAICS DS: Not reported  
Program Name: Not reported  
FS SIC Code: Not reported  
SIC DS: Not reported  
Latitude: Not reported  
Longitude: Not reported  
Comments: Not reported

211  
NW  
1/8-1/4  
0.220 mi.  
1160 ft.

**FEDERAL WAY DOWNTOWN SEWER TRUNK  
20TH AVE S BETWEEN 316TH ST & 330TH ST  
FEDERAL WAY, WA 98063**

**WA ALLSITES S113831049  
N/A**

**Actual:  
386 ft.  
Focus Map:  
5**

ALLSITES:  
Name: FEDERAL WAY DOWNTOWN SEWER TRUNK  
Facility Id: 14176  
  
Interaction: 105501  
Interaction 1: A  
Interaction 2: CONSTSWGP  
Ecology Program: WATQUAL  
Program Data: PARIS  
Facility Alt.: Federal Way Downtown Sewer Trunk  
Program ID: WAR127207  
Date Interaction: 2013-05-30 00:00:00  
Date Interaction 3: Construction SW GP  
Latitude: 47.315398641999998  
Longitude: -122.30848763

AL212  
North  
1/8-1/4  
0.222 mi.  
1172 ft.

**FEDERAL WAY CLEANERS  
31601 PACIFIC HWY S  
FEDERAL WAY, WA 98003**

**WA ALLSITES 1000214194  
RCRA NonGen / NLR WAD982653412  
FINDS  
ECHO  
WA Inactive Drycleaners**

**Actual:  
444 ft.  
Focus Map:  
4**

ALLSITES:  
Name: FEDERAL WAY CLEANERS  
Facility Id: 52599776  
  
Interaction: 49476  
Interaction 1: I  
Interaction 2: HWG  
Ecology Program: HAZWASTE  
Program Data: TURBOWASTE  
Facility Alt.: Not reported  
Program ID: WAD982653412  
Date Interaction: 1988-07-29 00:00:00  
Date Interaction 3: Hazardous Waste Generator  
Latitude: 47.319034395000003  
Longitude: -122.312625177

Map ID  
Direction  
Distance  
Elevation

MAP FINDINGS

Site

Database(s)

EDR ID Number  
EPA ID Number

FEDERAL WAY CLEANERS (Continued)

1000214194

RCRA NonGen / NLR:  
Date Form Received by Agency: 1997-07-02 00:00:00.0  
Handler Name: FEDERAL WAY CLEANERS  
Handler Address: 31601 PACIFIC HWY S  
Handler City,State,Zip: FEDERAL WAY, WA 98003  
EPA ID: WAD982653412  
Contact Name: Not reported  
Contact Address: Not reported  
Contact City,State,Zip: Not reported  
Contact Telephone: Not reported  
Contact Fax: Not reported  
Contact Email: Not reported  
Contact Title: Not reported  
EPA Region: 10  
Land Type: Other  
Federal Waste Generator Description: Not a generator, verified  
Non-Notifier: Not reported  
Biennial Report Cycle: Not reported  
Accessibility: Not reported  
Active Site Indicator: Not reported  
State District Owner: WA  
State District: NWRO  
Mailing Address: 31601 PACIFIC HWY S  
Mailing City,State,Zip: FEDERAL WAY, WA 98003  
Owner Name: FEDERAL WAY CLEANERS  
Owner Type: Private  
Operator Name: FEDERAL WAY CLEANERS  
Operator Type: Private  
Short-Term Generator Activity: No  
Importer Activity: No  
Mixed Waste Generator: No  
Transporter Activity: No  
Transfer Facility Activity: No  
Recycler Activity with Storage: No  
Small Quantity On-Site Burner Exemption: No  
Smelting Melting and Refining Furnace Exemption: No  
Underground Injection Control: No  
Off-Site Waste Receipt: No  
Universal Waste Indicator: No  
Universal Waste Destination Facility: No  
Federal Universal Waste: No  
Active Site Fed-Reg Treatment Storage and Disposal Facility: Not reported  
Active Site Converter Treatment storage and Disposal Facility: Not reported  
Active Site State-Reg Treatment Storage and Disposal Facility: Not reported  
Active Site State-Reg Handler: ---  
Federal Facility Indicator: Not reported  
Hazardous Secondary Material Indicator: NN  
Sub-Part K Indicator: Not reported  
Commercial TSD Indicator: No  
Treatment Storage and Disposal Type: Not reported  
2018 GPRA Permit Baseline: Not on the Baseline  
2018 GPRA Renewals Baseline: Not on the Baseline  
Permit Renewals Workload Universe: Not reported  
Permit Workload Universe: Not reported  
Permit Progress Universe: Not reported  
Post-Closure Workload Universe: Not reported  
Closure Workload Universe: Not reported

Map ID  
Direction  
Distance  
Elevation

MAP FINDINGS

Site

Database(s)

EDR ID Number  
EPA ID Number

**FEDERAL WAY CLEANERS (Continued)**

1000214194

202 GPRA Corrective Action Baseline: No  
Corrective Action Workload Universe: No  
Subject to Corrective Action Universe: No  
Non-TSDFs Where RCRA CA has Been Imposed Universe: No  
TSDFs Potentially Subject to CA Under 3004 (u)/(v) Universe: No  
TSDFs Only Subject to CA under Discretionary Auth Universe: No  
Corrective Action Priority Ranking: No NCAPS ranking  
Environmental Control Indicator: No  
Institutional Control Indicator: No  
Human Exposure Controls Indicator: N/A  
Groundwater Controls Indicator: N/A  
Operating TSDF Universe: Not reported  
Full Enforcement Universe: Not reported  
Significant Non-Complier Universe: No  
Unaddressed Significant Non-Complier Universe: No  
Addressed Significant Non-Complier Universe: No  
Significant Non-Complier With a Compliance Schedule Universe: No  
Financial Assurance Required: Not reported  
Handler Date of Last Change: 2018-05-07 14:07:21.0  
Recognized Trader-Importer: No  
Recognized Trader-Exporter: No  
Importer of Spent Lead Acid Batteries: No  
Exporter of Spent Lead Acid Batteries: No  
Recycler Activity Without Storage: No  
Manifest Broker: No  
Sub-Part P Indicator: Not reported

Handler - Owner Operator:

Owner/Operator Indicator: Owner  
Owner/Operator Name: SEE PAPER COPY  
Legal Status: Private  
Date Became Current: Not reported  
Date Ended Current: Not reported  
Owner/Operator Address: 31601 PACIFIC HWY S  
Owner/Operator City,State,Zip: FEDERAL WAY, WA 98003  
Owner/Operator Telephone: 000-000-0000  
Owner/Operator Telephone Ext: Not reported  
Owner/Operator Fax: Not reported  
Owner/Operator Email: Not reported

Owner/Operator Indicator: Operator  
Owner/Operator Name: FEDERAL WAY CLEANERS  
Legal Status: Private  
Date Became Current: Not reported  
Date Ended Current: Not reported  
Owner/Operator Address: 31601 PACIFIC HWY S  
Owner/Operator City,State,Zip: FEDERAL WAY, WA 98003  
Owner/Operator Telephone: 000-000-0000  
Owner/Operator Telephone Ext: Not reported  
Owner/Operator Fax: Not reported  
Owner/Operator Email: Not reported

Owner/Operator Indicator: Operator  
Owner/Operator Name: FEDERAL WAY CLEANERS  
Legal Status: Private  
Date Became Current: Not reported

Map ID  
Direction  
Distance  
Elevation

MAP FINDINGS

Site

Database(s)

EDR ID Number  
EPA ID Number

FEDERAL WAY CLEANERS (Continued)

1000214194

Date Ended Current: Not reported  
Owner/Operator Address: 31601 PACIFIC HWY S  
Owner/Operator City,State,Zip: FEDERAL WAY, WA 98003-5407  
Owner/Operator Telephone: 000-000-0000  
Owner/Operator Telephone Ext: Not reported  
Owner/Operator Fax: Not reported  
Owner/Operator Email: Not reported

Owner/Operator Indicator: Owner  
Owner/Operator Name: FEDERAL WAY CLEANERS  
Legal Status: Private  
Date Became Current: Not reported  
Date Ended Current: Not reported  
Owner/Operator Address: 31601 PACIFIC HWY S  
Owner/Operator City,State,Zip: FEDERAL WAY, WA 98003  
Owner/Operator Telephone: 000-000-0000  
Owner/Operator Telephone Ext: Not reported  
Owner/Operator Fax: Not reported  
Owner/Operator Email: Not reported

Owner/Operator Indicator: Owner  
Owner/Operator Name: FEDERAL WAY CLEANERS  
Legal Status: Private  
Date Became Current: 1996-05-02 00:00:00.  
Date Ended Current: Not reported  
Owner/Operator Address: 31601 PACIFIC HWY S  
Owner/Operator City,State,Zip: FEDERAL WAY, WA 98003  
Owner/Operator Telephone: 000-000-0000  
Owner/Operator Telephone Ext: Not reported  
Owner/Operator Fax: Not reported  
Owner/Operator Email: Not reported

Owner/Operator Indicator: Operator  
Owner/Operator Name: FEDERAL WAY CLEANERS  
Legal Status: Private  
Date Became Current: Not reported  
Date Ended Current: Not reported  
Owner/Operator Address: 31601 PACIFIC HWY S  
Owner/Operator City,State,Zip: FEDERAL WAY, WA 98003  
Owner/Operator Telephone: 000-000-0000  
Owner/Operator Telephone Ext: Not reported  
Owner/Operator Fax: Not reported  
Owner/Operator Email: Not reported

Owner/Operator Indicator: Owner  
Owner/Operator Name: FEDERAL WAY CLEANERS  
Legal Status: Private  
Date Became Current: Not reported  
Date Ended Current: Not reported  
Owner/Operator Address: 31601 PACIFIC HWY S  
Owner/Operator City,State,Zip: FEDERAL WAY, WA 98003  
Owner/Operator Telephone: 000-000-0000  
Owner/Operator Telephone Ext: Not reported  
Owner/Operator Fax: Not reported  
Owner/Operator Email: Not reported

Owner/Operator Indicator: Owner

Map ID  
Direction  
Distance  
Elevation

MAP FINDINGS

Site

Database(s)

EDR ID Number  
EPA ID Number

**FEDERAL WAY CLEANERS (Continued)**

**1000214194**

Owner/Operator Name: FEDERAL WAY CLEANERS  
Legal Status: Private  
Date Became Current: Not reported  
Date Ended Current: Not reported  
Owner/Operator Address: 31601 PACIFIC HWY S  
Owner/Operator City,State,Zip: FEDERAL WAY, WA 98003  
Owner/Operator Telephone: 000-000-0000  
Owner/Operator Telephone Ext: Not reported  
Owner/Operator Fax: Not reported  
Owner/Operator Email: Not reported

Historic Generators:

Receive Date: 1997-07-02 00:00:00.0  
Handler Name: FEDERAL WAY CLEANERS  
Federal Waste Generator Description: Not a generator, verified  
State District Owner: WA  
Large Quantity Handler of Universal Waste: No  
Recognized Trader Importer: No  
Recognized Trader Exporter: No  
Spent Lead Acid Battery Importer: No  
Spent Lead Acid Battery Exporter: No  
Current Record: No  
Non Storage Recycler Activity: Not reported  
Electronic Manifest Broker: Not reported

Receive Date: 1997-07-02 00:00:00.0  
Handler Name: FEDERAL WAY CLEANERS  
Federal Waste Generator Description: Not a generator, verified  
State District Owner: WA  
Large Quantity Handler of Universal Waste: No  
Recognized Trader Importer: No  
Recognized Trader Exporter: No  
Spent Lead Acid Battery Importer: No  
Spent Lead Acid Battery Exporter: No  
Current Record: Yes  
Non Storage Recycler Activity: Not reported  
Electronic Manifest Broker: Not reported

Receive Date: 1993-12-31 00:00:00.0  
Handler Name: FEDERAL WAY CLEANERS  
Federal Waste Generator Description: Conditionally Exempt Small Quantity Generator  
State District Owner: WA  
Large Quantity Handler of Universal Waste: No  
Recognized Trader Importer: No  
Recognized Trader Exporter: No  
Spent Lead Acid Battery Importer: No  
Spent Lead Acid Battery Exporter: No  
Current Record: No  
Non Storage Recycler Activity: Not reported  
Electronic Manifest Broker: Not reported

List of NAICS Codes and Descriptions:

NAICS Code: 81232  
NAICS Description: DRYCLEANING AND LAUNDRY SERVICES (EXCEPT COIN-OPERATED)

Map ID  
Direction  
Distance  
Elevation

MAP FINDINGS

Site

Database(s)

EDR ID Number  
EPA ID Number

FEDERAL WAY CLEANERS (Continued)

1000214194

Facility Has Received Notices of Violation:

Found Violation: No  
Agency Which Determined Violation: Not reported  
Violation Short Description: Not reported  
Date Violation was Determined: Not reported  
Actual Return to Compliance Date: Not reported  
Return to Compliance Qualifier: Not reported  
Violation Responsible Agency: Not reported  
Scheduled Compliance Date: Not reported  
Enforcement Identifier: Not reported  
Date of Enforcement Action: Not reported  
Enforcement Responsible Agency: Not reported  
Enforcement Docket Number: Not reported  
Enforcement Attorney: Not reported  
Corrective Action Component: Not reported  
Appeal Initiated Date: Not reported  
Appeal Resolution Date: Not reported  
Disposition Status Date: Not reported  
Disposition Status: Not reported  
Disposition Status Description: Not reported  
Consent/Final Order Sequence Number: Not reported  
Consent/Final Order Respondent Name: Not reported  
Consent/Final Order Lead Agency: Not reported  
Enforcement Type: Not reported  
Enforcement Responsible Person: Not reported  
Enforcement Responsible Sub-Organization: Not reported  
SEP Sequence Number: Not reported  
SEP Expenditure Amount: Not reported  
SEP Scheduled Completion Date: Not reported  
SEP Actual Date: Not reported  
SEP Defaulted Date: Not reported  
SEP Type: Not reported  
SEP Type Description: Not reported  
Proposed Amount: Not reported  
Final Monetary Amount: Not reported  
Paid Amount: Not reported  
Final Count: Not reported  
Final Amount: Not reported

Evaluation Action Summary:

Evaluation Date: 1997-05-29 00:00:00.0  
Evaluation Responsible Agency: State  
Found Violation: No  
Evaluation Type Description: COMPLIANCE ASSISTANCE VISIT  
Evaluation Responsible Person Identifier: WASMS  
Evaluation Responsible Sub-Organization: NW  
Actual Return to Compliance Date: Not reported  
Scheduled Compliance Date: Not reported  
Date of Request: Not reported  
Date Response Received: Not reported  
Request Agency: Not reported  
Former Citation: Not reported

FINDS:

Registry ID: 110005345821

Map ID  
Direction  
Distance  
Elevation

MAP FINDINGS

Site

Database(s)

EDR ID Number  
EPA ID Number

**FEDERAL WAY CLEANERS (Continued)**

**1000214194**

Click Here:

Environmental Interest/Information System:

RCRAInfo is a national information system that supports the Resource Conservation and Recovery Act (RCRA) program through the tracking of events and activities related to facilities that generate, transport, and treat, store, or dispose of hazardous waste. RCRAInfo allows RCRA program staff to track the notification, permit, compliance, and corrective action activities required under RCRA.

[Click this hyperlink](#) while viewing on your computer to access additional FINDS: detail in the EDR Site Report.

ECHO:

Envid: 1000214194  
Registry ID: 110005345821  
DFR URL: <http://echo.epa.gov/detailed-facility-report?fid=110005345821>  
Name: FEDERAL WAY CLEANERS  
Address: 31601 PACIFIC HWY S  
City,State,Zip: FEDERAL WAY, WA 98003

INACTIVE DRYCLEANERS:

Name: FEDERAL WAY CLEANERS  
Address: 31601 PACIFIC HWY S  
City,State,Zip: FEDERAL WAY, WA 98003  
EPA I: WAD982653412  
FS Id: 6038  
Facility ID: 6038  
NAICS Code: 81232  
Fed Waste Code Desc: Not reported  
State Waste Code Desc: Not reported  
TAX REG NBR: Not reported  
BUSINESS TYPE: Not reported  
MAIL NAME: Not reported  
MAIL LINE1: Not reported  
MAIL LINE2: Not reported  
MAIL CITY: Not reported  
MAIL STATE: Not reported  
MAIL ZIP: Not reported  
MAIL COUNTRY: Not reported  
LEGAL ORG NAME: Not reported  
LEGAL PERSON FIRST NAME: Not reported  
LEGAL PERSON MIDDLE INIT: Not reported  
LEGAL PERSON LAST NAME: Not reported  
LEGAL LINE1: Not reported  
LEGAL LINE2: Not reported  
LEGAL CITY: Not reported  
LEGAL STATE: Not reported  
LEGAL ZIP: Not reported  
LEGAL COUNTRY: Not reported  
LEGAL PHONE NBR: Not reported  
LEGAL EFFECTIVE DATE: Not reported  
LEGAL ORGANIZATION TYPE: Not reported  
LAND ORG NAME: Not reported  
LAND PERSON FIRST NAME: Not reported  
LAND PERSON MIDDLE INIT: Not reported  
LAND PERSON LAST NAME: Not reported

Map ID  
Direction  
Distance  
Elevation

MAP FINDINGS

Site

Database(s)

EDR ID Number  
EPA ID Number

FEDERAL WAY CLEANERS (Continued)

1000214194

LAND LINE1: Not reported  
LAND LINE2: Not reported  
LAND CITY: Not reported  
LAND STATE: Not reported  
LAND ZIP: Not reported  
LAND COUNTRY: Not reported  
LAND PHONE NBR: Not reported  
LAND ORGANIZATION TYPE: Not reported  
OPERATOR ORG NAME: Not reported  
OPERATOR PERSON FIRST NAME: Not reported  
OPERATOR PERSON MIDDLE INIT: Not reported  
OPERATOR PERSON LAST NAME: Not reported  
OPERATOR LINE1: Not reported  
OPERATOR LINE2: Not reported  
OPERATOR CITY: Not reported  
OPERATOR STATE: Not reported  
OPERATOR ZIP: Not reported  
OPERATOR COUNTRY: Not reported  
OPERATOR PHONE NBR: Not reported  
OPERATOR EFFECTIVE DATE: Not reported  
OPERATOR ORGANIZATION TYPE: Not reported  
SITE CONTACT FIRST NAME: Not reported  
SITE CONTACT MIDDLE INIT: Not reported  
SITE CONTACT LAST NAME: Not reported  
SITE CONTACT LINE1: Not reported  
SITE CONTACT LINE2: Not reported  
SITE CONTACT CITY: Not reported  
SITE CONTACT STATE: Not reported  
SITE CONTACT ZIP: Not reported  
SITE CONTACT COUNTRY: Not reported  
SITE CONTACT PHONE NBR: Not reported  
SITE CONTACT EMAIL: Not reported  
FORM CONTACT FIRST NAME: Not reported  
FORM CONTACT MIDDLE INIT: Not reported  
FORM CONTACT LAST NAME: Not reported  
FORM CONTACT LINE1: Not reported  
FORM CONTACT LINE2: Not reported  
FORM CONTACT CITY: Not reported  
FORM CONTACT STATE: Not reported  
FORM CONTACT ZIP: Not reported  
FORM CONTACT COUNTRY: Not reported  
FORM CONTACT PHONE NBR: Not reported  
FORM CONTACT EMAIL: Not reported  
GEN STATUS CD: Not reported  
MONTHLY GENERATION: Not reported  
BATCH GENERATION: Not reported  
ONE TIME GENERATION: Not reported  
TRANSPORTS OWN WASTE: Not reported  
TRANSPORTS OTHERS WASTE: Not reported  
RECYCLER ONSITE: Not reported  
TRANSFER FACILITY: Not reported  
PBR: Not reported  
TBG: Not reported  
MIXED RADIOACTIVE: Not reported  
IMPORTER: Not reported  
TSDR FACILITY: Not reported  
IMMEDIATE RECYCLER: Not reported



Map ID  
Direction  
Distance  
Elevation

MAP FINDINGS

Site

Database(s)

EDR ID Number  
EPA ID Number

FEDERAL WAY CLEANERS (Continued)

1000214194

GEN DANG FUEL:	Not reported
GEN MARKET TO BURNER:	Not reported
GEN OTHER MARKETERS:	Not reported
UTILITY BOILER BURNER:	Not reported
INDUSTRY BOILER BURNER:	Not reported
FURNACE BURNER:	Not reported
SMELTER DEFERRAL:	Not reported
SMALL QTY EXEMPTION:	Not reported
OTHER EXEMPTION:	Not reported
UW BATTERY GEN:	Not reported
UW THERMOSTATS GEN:	Not reported
UW MERCURY GEN:	Not reported
UW LAMPS GEN:	Not reported
UW BATTERY ACCUM:	Not reported
UW THERMOSTATS ACCUM:	Not reported
UW MERCURY ACCUM:	Not reported
UW LAMPS ACCUM:	Not reported
UW DESTINATION FACILITY:	Not reported
OFF SPEC UTILITY BOILER:	Not reported
OFF SPEC INDUSTRY BOILER:	Not reported
OFF SPEC FURNACE:	Not reported
USED OIL TRANSPORTER:	Not reported
USED OIL TRANSFER FACILITY:	Not reported
USED OIL PROCESSOR:	Not reported
USED OIL REREFINER:	Not reported
USED OIL FUEL MARKETER DIR SHIPMENTS:	Not reported
USED OIL FUEL MARKETER MEETS SPECS:	Not reported
ECO Int Type Code:	Not reported
Status Code:	Not reported
Start Date:	Not reported
End Date:	Not reported
NAICS DS:	Not reported
Program Name:	Not reported
FS SIC Code:	Not reported
SIC DS:	Not reported
Latitude:	Not reported
Longitude:	Not reported
Comments:	Not reported
Name:	FEDERAL WAY CLEANERS
Address:	31601 PACIFIC HWY S
City,State,Zip:	FEDERAL WAY, WA 98003
EPA I:	Not reported
FS Id:	52599776
Facility ID:	52599776
NAICS Code:	Not reported
Fed Waste Code Desc:	Not reported
State Waste Code Desc:	Not reported
TAX REG NBR:	Not reported
BUSINESS TYPE:	Not reported
MAIL NAME:	Not reported
MAIL LINE1:	Not reported
MAIL LINE2:	Not reported
MAIL CITY:	Not reported
MAIL STATE:	Not reported
MAIL ZIP:	Not reported
MAIL COUNTRY:	Not reported
LEGAL ORG NAME:	Not reported

Map ID  
Direction  
Distance  
Elevation

MAP FINDINGS

Site

Database(s)

EDR ID Number  
EPA ID Number

FEDERAL WAY CLEANERS (Continued)

1000214194

LEGAL PERSON FIRST NAME: Not reported  
LEGAL PERSON MIDDLE INIT: Not reported  
LEGAL PERSON LAST NAME: Not reported  
LEGAL LINE1: Not reported  
LEGAL LINE2: Not reported  
LEGAL CITY: Not reported  
LEGAL STATE: Not reported  
LEGAL ZIP: Not reported  
LEGAL COUNTRY: Not reported  
LEGAL PHONE NBR: Not reported  
LEGAL EFFECTIVE DATE: Not reported  
LEGAL ORGANIZATION TYPE: Not reported  
LAND ORG NAME: Not reported  
LAND PERSON FIRST NAME: Not reported  
LAND PERSON MIDDLE INIT: Not reported  
LAND PERSON LAST NAME: Not reported  
LAND LINE1: Not reported  
LAND LINE2: Not reported  
LAND CITY: Not reported  
LAND STATE: Not reported  
LAND ZIP: Not reported  
LAND COUNTRY: Not reported  
LAND PHONE NBR: Not reported  
LAND ORGANIZATION TYPE: Not reported  
OPERATOR ORG NAME: Not reported  
OPERATOR PERSON FIRST NAME: Not reported  
OPERATOR PERSON MIDDLE INIT: Not reported  
OPERATOR PERSON LAST NAME: Not reported  
OPERATOR LINE1: Not reported  
OPERATOR LINE2: Not reported  
OPERATOR CITY: Not reported  
OPERATOR STATE: Not reported  
OPERATOR ZIP: Not reported  
OPERATOR COUNTRY: Not reported  
OPERATOR PHONE NBR: Not reported  
OPERATOR EFFECTIVE DATE: Not reported  
OPERATOR ORGANIZATION TYPE: Not reported  
SITE CONTACT FIRST NAME: Not reported  
SITE CONTACT MIDDLE INIT: Not reported  
SITE CONTACT LAST NAME: Not reported  
SITE CONTACT LINE1: Not reported  
SITE CONTACT LINE2: Not reported  
SITE CONTACT CITY: Not reported  
SITE CONTACT STATE: Not reported  
SITE CONTACT ZIP: Not reported  
SITE CONTACT COUNTRY: Not reported  
SITE CONTACT PHONE NBR: Not reported  
SITE CONTACT EMAIL: Not reported  
FORM CONTACT FIRST NAME: Not reported  
FORM CONTACT MIDDLE INIT: Not reported  
FORM CONTACT LAST NAME: Not reported  
FORM CONTACT LINE1: Not reported  
FORM CONTACT LINE2: Not reported  
FORM CONTACT CITY: Not reported  
FORM CONTACT STATE: Not reported  
FORM CONTACT ZIP: Not reported  
FORM CONTACT COUNTRY: Not reported

Map ID  
Direction  
Distance  
Elevation

MAP FINDINGS

Site

Database(s)

EDR ID Number  
EPA ID Number

FEDERAL WAY CLEANERS (Continued)

1000214194

FORM CONTACT PHONE NBR: Not reported  
FORM CONTACT EMAIL: Not reported  
GEN STATUS CD: Not reported  
MONTHLY GENERATION: Not reported  
BATCH GENERATION: Not reported  
ONE TIME GENERATION: Not reported  
TRANSPORTS OWN WASTE: Not reported  
TRANSPORTS OTHERS WASTE: Not reported  
RECYCLER ONSITE: Not reported  
TRANSFER FACILITY: Not reported  
PBR: Not reported  
TBG: Not reported  
MIXED RADIOACTIVE: Not reported  
IMPORTER: Not reported  
TSDR FACILITY: Not reported  
IMMEDIATE RECYCLER: Not reported  
GEN DANG FUEL: Not reported  
GEN MARKET TO BURNER: Not reported  
GEN OTHER MARKETERS: Not reported  
UTILITY BOILER BURNER: Not reported  
INDUSTRY BOILER BURNER: Not reported  
FURNACE BURNER: Not reported  
SMELTER DEFERRAL: Not reported  
SMALL QTY EXEMPTION: Not reported  
OTHER EXEMPTION: Not reported  
UW BATTERY GEN: Not reported  
UW THERMOSTATS GEN: Not reported  
UW MERCURY GEN: Not reported  
UW LAMPS GEN: Not reported  
UW BATTERY ACCUM: Not reported  
UW THERMOSTATS ACCUM: Not reported  
UW MERCURY ACCUM: Not reported  
UW LAMPS ACCUM: Not reported  
UW DESTINATION FACILITY: Not reported  
OFF SPEC UTILITY BOILER: Not reported  
OFF SPEC INDUSTRY BOILER: Not reported  
OFF SPEC FURNACE: Not reported  
USED OIL TRANSPORTER: Not reported  
USED OIL TRANSFER FACILITY: Not reported  
USED OIL PROCESSOR: Not reported  
USED OIL REREFINER: Not reported  
USED OIL FUEL MARKETER DIR SHIPMENTS: Not reported  
USED OIL FUEL MARKETER MEETS SPECS: Not reported  
ECO Int Type Code: HWG  
Status Code: I  
Start Date: 07/29/1988  
End Date: 12/31/1993  
NAICS DS: Not reported  
Program Name: 7216  
FS SIC Code: Drycleaning Plants, Except Rug Cleaning  
SIC DS: HAZWASTE  
Latitude: 47.31904  
Longitude: -122.31264  
Comments: Not reported

Map ID  
Direction  
Distance  
Elevation

MAP FINDINGS

Site

Database(s)

EDR ID Number  
EPA ID Number

213  
North  
1/8-1/4  
0.236 mi.  
1244 ft.

**FEDERAL WAY PACC**  
**S 316TH ST & 20TH AVE S**  
**FEDERAL WAY, WA 98003**

**WA ALLSITES**    **S118486300**  
**N/A**

**Actual:**  
**489 ft.**  
**Focus Map:**  
**5**

**ALLSITES:**  
Name: FEDERAL WAY PACC  
Facility Id: 17797  
  
Interaction: 113888  
Interaction 1: A  
Interaction 2: CONSTSWGP  
Ecology Program: WATQUAL  
Program Data: PARIS  
Facility Alt.: Federal Way PACC  
Program ID: WAR303222  
Date Interaction: 2015-07-10 00:00:00  
Date Interaction 3: Construction SW GP  
Latitude: 47.319557004000004  
Longitude: -122.30701476199999

AM214  
West  
1/8-1/4  
0.236 mi.  
1246 ft.

**CALIBER COLLISION CENTER FEDERAL WAY 2906**  
**1908 S 341ST PL**  
**FEDERAL WAY, WA 98003**

**RCRA-VSQG**    **1017789626**  
**FINDS**    **WAH000043640**  
**ECHO**

**Site 1 of 3 in cluster AM**

**Actual:**  
**386 ft.**  
**Focus Map:**  
**8**

**RCRA-VSQG:**  
Date Form Received by Agency: 2020-03-03 00:00:00.0  
Handler Name: CALIBER COLLISION CENTER FEDERAL WAY 2906  
Handler Address: 1908 S 341ST PL  
Handler City,State,Zip: FEDERAL WAY, WA 98003  
EPA ID: WAH000043640  
Contact Name: LORI EATON  
Contact Address: 2941 LAKE VISTA  
Contact City,State,Zip: LEWISVILLE, TX 75067  
Contact Telephone: 469-948-9500  
Contact Fax: Not reported  
Contact Email: LICENSEANDPERMITS@CALIBERCOLLISION.COM  
Contact Title: INTEGRATION LICENSING COORDINATOR  
EPA Region: 10  
Land Type: Private  
Federal Waste Generator Description: Conditionally Exempt Small Quantity Generator  
Non-Notifier: Not reported  
Biennial Report Cycle: Not reported  
Accessibility: Not reported  
Active Site Indicator: Handler Activities  
State District Owner: WA  
State District: NWRO  
Mailing Address: 2941 LAKE VISTA  
Mailing City,State,Zip: LEWISVILLE, TX 75067  
Owner Name: CALIBER HOLDINGS CORPORATION  
Owner Type: Private  
Operator Name: CALIBER HOLDINGS CORPORATION  
Operator Type: Private  
Short-Term Generator Activity: No  
Importer Activity: No  
Mixed Waste Generator: No

Map ID  
 Direction  
 Distance  
 Elevation

MAP FINDINGS

Site

Database(s)

EDR ID Number  
 EPA ID Number

**CALIBER COLLISION CENTER FEDERAL WAY 2906 (Continued)**

**1017789626**

Transporter Activity:	No
Transfer Facility Activity:	No
Recycler Activity with Storage:	No
Small Quantity On-Site Burner Exemption:	No
Smelting Melting and Refining Furnace Exemption:	No
Underground Injection Control:	No
Off-Site Waste Receipt:	No
Universal Waste Indicator:	No
Universal Waste Destination Facility:	No
Federal Universal Waste:	No
Active Site Fed-Reg Treatment Storage and Disposal Facility:	Not reported
Active Site Converter Treatment storage and Disposal Facility:	Not reported
Active Site State-Reg Treatment Storage and Disposal Facility:	Not reported
Active Site State-Reg Handler:	---
Federal Facility Indicator:	Not reported
Hazardous Secondary Material Indicator:	N
Sub-Part K Indicator:	Not reported
Commercial TSD Indicator:	No
Treatment Storage and Disposal Type:	Not reported
2018 GPRC Permit Baseline:	Not on the Baseline
2018 GPRC Renewals Baseline:	Not on the Baseline
Permit Renewals Workload Universe:	Not reported
Permit Workload Universe:	Not reported
Permit Progress Universe:	Not reported
Post-Closure Workload Universe:	Not reported
Closure Workload Universe:	Not reported
202 GPRC Corrective Action Baseline:	No
Corrective Action Workload Universe:	No
Subject to Corrective Action Universe:	No
Non-TSDs Where RCRA CA has Been Imposed Universe:	No
TSDs Potentially Subject to CA Under 3004 (u)/(v) Universe:	No
TSDs Only Subject to CA under Discretionary Auth Universe:	No
Corrective Action Priority Ranking:	No NCAPS ranking
Environmental Control Indicator:	No
Institutional Control Indicator:	No
Human Exposure Controls Indicator:	N/A
Groundwater Controls Indicator:	N/A
Operating TSD Universe:	Not reported
Full Enforcement Universe:	Not reported
Significant Non-Complier Universe:	No
Unaddressed Significant Non-Complier Universe:	No
Addressed Significant Non-Complier Universe:	No
Significant Non-Complier With a Compliance Schedule Universe:	No
Financial Assurance Required:	Not reported
Handler Date of Last Change:	2020-07-09 14:02:29.0
Recognized Trader-Importer:	No
Recognized Trader-Exporter:	No
Importer of Spent Lead Acid Batteries:	No
Exporter of Spent Lead Acid Batteries:	No
Recycler Activity Without Storage:	No
Manifest Broker:	No
Sub-Part P Indicator:	No

Hazardous Waste Summary:

Waste Code: D001  
 Waste Description: IGNITABLE WASTE

Map ID  
Direction  
Distance  
Elevation

MAP FINDINGS

Site

Database(s)

EDR ID Number  
EPA ID Number

**CALIBER COLLISION CENTER FEDERAL WAY 2906 (Continued)**

**1017789626**

Waste Code: D005  
Waste Description: BARIUM

Waste Code: D006  
Waste Description: CADMIUM

Waste Code: D008  
Waste Description: LEAD

Waste Code: D018  
Waste Description: BENZENE

Waste Code: D035  
Waste Description: METHYL ETHYL KETONE

Waste Code: D039  
Waste Description: TETRACHLOROETHYLENE

Waste Code: D040  
Waste Description: TRICHLOROETHYLENE

Waste Code: F001  
Waste Description: THE FOLLOWING SPENT HALOGENATED SOLVENTS USED IN DEGREASING: TETRACHLOROETHYLENE, TRICHLOROETHYLENE, METHYLENE CHLORIDE, 1,1,1-TRICHLOROETHANE, CARBON TETRACHLORIDE AND CHLORINATED FLUOROCARBONS; ALL SPENT SOLVENT MIXTURES/BLENDS USED IN DEGREASING CONTAINING, BEFORE USE, A TOTAL OF TEN PERCENT OR MORE (BY VOLUME) OF ONE OR MORE OF THE ABOVE HALOGENATED SOLVENTS OR THOSE SOLVENTS LISTED IN F002, F004, AND F005; AND STILL BOTTOMS FROM THE RECOVERY OF THESE SPENT SOLVENTS AND SPENT SOLVENT MIXTURES.

Waste Code: F003  
Waste Description: THE FOLLOWING SPENT NONHALOGENATED SOLVENTS: XYLENE, ACETONE, ETHYL ACETATE, ETHYL BENZENE, ETHYL ETHER, METHYL ISOBUTYL KETONE, N-BUTYL ALCOHOL, CYCLOHEXANONE, AND METHANOL; ALL SPENT SOLVENT MIXTURES/BLENDS CONTAINING, BEFORE USE, ONLY THE ABOVE SPENT NONHALOGENATED SOLVENTS; AND ALL SPENT SOLVENT MIXTURES/BLENDS CONTAINING, BEFORE USE, ONE OR MORE OF THE ABOVE NONHALOGENATED SOLVENTS, AND A TOTAL OF TEN PERCENT OR MORE (BY VOLUME) OF ONE OR MORE OF THOSE SOLVENTS LISTED IN F001, F002, F004, AND F005; AND STILL BOTTOMS FROM THE RECOVERY OF THESE SPENT SOLVENTS AND SPENT SOLVENT MIXTURES.

Waste Code: F005  
Waste Description: THE FOLLOWING SPENT NONHALOGENATED SOLVENTS: TOLUENE, METHYL ETHYL KETONE, CARBON DISULFIDE, ISOBUTANOL, PYRIDINE, BENZENE, 2-ETHOXYETHANOL, AND 2-NITROPROPANE; ALL SPENT SOLVENT MIXTURES/BLENDS CONTAINING, BEFORE USE, A TOTAL OF TEN PERCENT OR MORE (BY VOLUME) OF ONE OR MORE OF THE ABOVE NONHALOGENATED SOLVENTS OR THOSE SOLVENTS LISTED IN F001, F002, OR F004; AND STILL BOTTOMS FROM THE RECOVERY OF THESE SPENT SOLVENTS AND SPENT SOLVENT MIXTURES.

Handler - Owner Operator:  
Owner/Operator Indicator:  
Owner/Operator Name:  
Legal Status:  
Date Became Current:

Owner  
ABRA INC  
Private  
2013-05-14 00:00:00.

Map ID  
Direction  
Distance  
Elevation

MAP FINDINGS

Site

Database(s)

EDR ID Number  
EPA ID Number

**CALIBER COLLISION CENTER FEDERAL WAY 2906 (Continued)**

**1017789626**

Date Ended Current:	Not reported
Owner/Operator Address:	7225 NORTHLAND DRIVE
Owner/Operator City,State,Zip:	BROOKLYN PARK, MN 55428
Owner/Operator Telephone:	763-585-6253
Owner/Operator Telephone Ext:	Not reported
Owner/Operator Fax:	Not reported
Owner/Operator Email:	Not reported
Owner/Operator Indicator:	Owner
Owner/Operator Name:	HENSRUDE, SCOTT AND CHRISTY
Legal Status:	Private
Date Became Current:	2017-12-31 00:00:00.
Date Ended Current:	Not reported
Owner/Operator Address:	6130 MALTBY RD
Owner/Operator City,State,Zip:	WOODINVILLE, WA 98072
Owner/Operator Telephone:	425-478-9949
Owner/Operator Telephone Ext:	Not reported
Owner/Operator Fax:	Not reported
Owner/Operator Email:	Not reported
Owner/Operator Indicator:	Owner
Owner/Operator Name:	ABRA INC
Legal Status:	Private
Date Became Current:	2013-05-14 00:00:00.
Date Ended Current:	Not reported
Owner/Operator Address:	6601 SHINGLE CREEK PKWY
Owner/Operator City,State,Zip:	BROOKLYN CENTER, MN 55430
Owner/Operator Telephone:	763-585-6253
Owner/Operator Telephone Ext:	Not reported
Owner/Operator Fax:	Not reported
Owner/Operator Email:	Not reported
Owner/Operator Indicator:	Owner
Owner/Operator Name:	HENSRUDE, SCOTT AND CHRISTY
Legal Status:	Private
Date Became Current:	Not reported
Date Ended Current:	Not reported
Owner/Operator Address:	6130 MALTBY RD
Owner/Operator City,State,Zip:	WOODINVILLE, WA 98072
Owner/Operator Telephone:	425-478-9949
Owner/Operator Telephone Ext:	Not reported
Owner/Operator Fax:	Not reported
Owner/Operator Email:	Not reported
Owner/Operator Indicator:	Operator
Owner/Operator Name:	ABRA INC
Legal Status:	Private
Date Became Current:	Not reported
Date Ended Current:	Not reported
Owner/Operator Address:	6601 SHINGLE CREEK PKWY
Owner/Operator City,State,Zip:	BROOKLYN CENTER, MN 55430
Owner/Operator Telephone:	763-585-6253
Owner/Operator Telephone Ext:	Not reported
Owner/Operator Fax:	Not reported
Owner/Operator Email:	Not reported
Owner/Operator Indicator:	Operator

Map ID  
Direction  
Distance  
Elevation

MAP FINDINGS

Site

Database(s)

EDR ID Number  
EPA ID Number

**CALIBER COLLISION CENTER FEDERAL WAY 2906 (Continued)**

**1017789626**

Owner/Operator Name:	ABRA INC
Legal Status:	Private
Date Became Current:	Not reported
Date Ended Current:	Not reported
Owner/Operator Address:	7225 NORTHLAND DRIVE
Owner/Operator City,State,Zip:	BROOKLYN PARK, MN 55428
Owner/Operator Telephone:	763-585-6253
Owner/Operator Telephone Ext:	Not reported
Owner/Operator Fax:	Not reported
Owner/Operator Email:	Not reported
Owner/Operator Indicator:	Owner
Owner/Operator Name:	HENSRUDE, SCOTT AND CHRISTY
Legal Status:	Private
Date Became Current:	Not reported
Date Ended Current:	Not reported
Owner/Operator Address:	6130 MALTBY RD
Owner/Operator City,State,Zip:	WOODINVILLE, WA 98072
Owner/Operator Telephone:	425-478-9949
Owner/Operator Telephone Ext:	Not reported
Owner/Operator Fax:	Not reported
Owner/Operator Email:	Not reported
Owner/Operator Indicator:	Operator
Owner/Operator Name:	ABRA AUTO BODY GLASS, LP
Legal Status:	Private
Date Became Current:	Not reported
Date Ended Current:	Not reported
Owner/Operator Address:	7225 NORTHLAND DRIVE
Owner/Operator City,State,Zip:	BROOKLYN PARK, MN 55428
Owner/Operator Telephone:	763-585-6253
Owner/Operator Telephone Ext:	Not reported
Owner/Operator Fax:	Not reported
Owner/Operator Email:	Not reported
Owner/Operator Indicator:	Owner
Owner/Operator Name:	HENSRUDE, SCOTT AND CHRISTY
Legal Status:	Private
Date Became Current:	Not reported
Date Ended Current:	Not reported
Owner/Operator Address:	6130 MALTBY RD
Owner/Operator City,State,Zip:	WOODINVILLE, WA 98072
Owner/Operator Telephone:	425-478-9949
Owner/Operator Telephone Ext:	Not reported
Owner/Operator Fax:	Not reported
Owner/Operator Email:	Not reported
Owner/Operator Indicator:	Owner
Owner/Operator Name:	HENSRUDE, SCOTT AND CHRISTY
Legal Status:	Private
Date Became Current:	Not reported
Date Ended Current:	Not reported
Owner/Operator Address:	6130 MALTBY RD
Owner/Operator City,State,Zip:	WOODINVILLE, WA 98072
Owner/Operator Telephone:	425-478-9949
Owner/Operator Telephone Ext:	Not reported
Owner/Operator Fax:	Not reported



Map ID  
Direction  
Distance  
Elevation

MAP FINDINGS

Site

Database(s)

EDR ID Number  
EPA ID Number

**CALIBER COLLISION CENTER FEDERAL WAY 2906 (Continued)**

**1017789626**

Owner/Operator Email:	Not reported
Owner/Operator Indicator:	Owner
Owner/Operator Name:	CALIBER HOLDINGS CORPORATION
Legal Status:	Private
Date Became Current:	2019-08-12 00:00:00.
Date Ended Current:	Not reported
Owner/Operator Address:	2941 LAKE VISTA
Owner/Operator City,State,Zip:	LEWISVILLE, TX 75067
Owner/Operator Telephone:	469-948-9500
Owner/Operator Telephone Ext:	Not reported
Owner/Operator Fax:	Not reported
Owner/Operator Email:	Not reported
Owner/Operator Indicator:	Owner
Owner/Operator Name:	HENSRUDE, SCOTT AND CHRISTY
Legal Status:	Private
Date Became Current:	Not reported
Date Ended Current:	Not reported
Owner/Operator Address:	6130 MALTBY RD
Owner/Operator City,State,Zip:	WOODINVILLE, WA 98072
Owner/Operator Telephone:	425-478-9949
Owner/Operator Telephone Ext:	Not reported
Owner/Operator Fax:	Not reported
Owner/Operator Email:	Not reported
Owner/Operator Indicator:	Owner
Owner/Operator Name:	ABRA INC
Legal Status:	Private
Date Became Current:	2013-05-14 00:00:00.
Date Ended Current:	Not reported
Owner/Operator Address:	7225 NORTHLAND DRIVE
Owner/Operator City,State,Zip:	BROOKLYN PARK, MN 55428
Owner/Operator Telephone:	763-585-6253
Owner/Operator Telephone Ext:	Not reported
Owner/Operator Fax:	Not reported
Owner/Operator Email:	Not reported
Owner/Operator Indicator:	Operator
Owner/Operator Name:	ABRA INC
Legal Status:	Private
Date Became Current:	Not reported
Date Ended Current:	Not reported
Owner/Operator Address:	7225 NORTHLAND DRIVE
Owner/Operator City,State,Zip:	BROOKLYN PARK, MN 55428
Owner/Operator Telephone:	763-585-6253
Owner/Operator Telephone Ext:	Not reported
Owner/Operator Fax:	Not reported
Owner/Operator Email:	Not reported
Owner/Operator Indicator:	Operator
Owner/Operator Name:	CALIBER HOLDINGS CORPORATION
Legal Status:	Private
Date Became Current:	2019-08-12 00:00:00.
Date Ended Current:	Not reported
Owner/Operator Address:	2941 LAKE VISTA
Owner/Operator City,State,Zip:	LEWISVILLE, TX 75067

Map ID  
Direction  
Distance  
Elevation

MAP FINDINGS

Site

Database(s)

EDR ID Number  
EPA ID Number

**CALIBER COLLISION CENTER FEDERAL WAY 2906 (Continued)**

**1017789626**

Owner/Operator Telephone: 469-948-9500  
Owner/Operator Telephone Ext: Not reported  
Owner/Operator Fax: Not reported  
Owner/Operator Email: Not reported

Owner/Operator Indicator: Owner  
Owner/Operator Name: ABRA INC  
Legal Status: Private  
Date Became Current: 2013-05-14 00:00:00.  
Date Ended Current: Not reported  
Owner/Operator Address: 7225 NORTHLAND DRIVE  
Owner/Operator City,State,Zip: BROOKLYN PARK, MN 55428  
Owner/Operator Telephone: 763-585-6253  
Owner/Operator Telephone Ext: Not reported  
Owner/Operator Fax: Not reported  
Owner/Operator Email: Not reported

Owner/Operator Indicator: Owner  
Owner/Operator Name: ABRA INC  
Legal Status: Private  
Date Became Current: 2013-05-14 00:00:00.  
Date Ended Current: Not reported  
Owner/Operator Address: 7225 NORTHLAND DRIVE  
Owner/Operator City,State,Zip: BROOKLYN PARK, MN 55428  
Owner/Operator Telephone: 763-585-6253  
Owner/Operator Telephone Ext: Not reported  
Owner/Operator Fax: Not reported  
Owner/Operator Email: Not reported

Owner/Operator Indicator: Operator  
Owner/Operator Name: ABRA INC  
Legal Status: Private  
Date Became Current: Not reported  
Date Ended Current: Not reported  
Owner/Operator Address: 7225 NORTHLAND DRIVE  
Owner/Operator City,State,Zip: BROOKLYN PARK, MN 55428  
Owner/Operator Telephone: 763-585-6253  
Owner/Operator Telephone Ext: Not reported  
Owner/Operator Fax: Not reported  
Owner/Operator Email: Not reported

Owner/Operator Indicator: Owner  
Owner/Operator Name: SCOTT HENSRUDE  
Legal Status: Private  
Date Became Current: 2019-08-12 00:00:00.  
Date Ended Current: Not reported  
Owner/Operator Address: 5129 EVERGREEN WAY  
Owner/Operator City,State,Zip: EVERETT, WA 98203  
Owner/Operator Telephone: 425-478-9949  
Owner/Operator Telephone Ext: Not reported  
Owner/Operator Fax: Not reported  
Owner/Operator Email: Not reported

Owner/Operator Indicator: Owner  
Owner/Operator Name: ABRA INC  
Legal Status: Private  
Date Became Current: 2013-05-14 00:00:00.

Map ID  
Direction  
Distance  
Elevation

MAP FINDINGS

Site

Database(s)

EDR ID Number  
EPA ID Number

**CALIBER COLLISION CENTER FEDERAL WAY 2906 (Continued)**

**1017789626**

Date Ended Current:	Not reported
Owner/Operator Address:	7225 NORTHLAND DRIVE
Owner/Operator City,State,Zip:	BROOKLYN PARK, MN 55428
Owner/Operator Telephone:	763-585-6253
Owner/Operator Telephone Ext:	Not reported
Owner/Operator Fax:	Not reported
Owner/Operator Email:	Not reported
Owner/Operator Indicator:	Owner
Owner/Operator Name:	SCOTT HENSRUDE
Legal Status:	Private
Date Became Current:	2019-08-12 00:00:00.
Date Ended Current:	Not reported
Owner/Operator Address:	5129 EVERGREEN WAY
Owner/Operator City,State,Zip:	EVERETT, WA 98203
Owner/Operator Telephone:	425-478-9949
Owner/Operator Telephone Ext:	Not reported
Owner/Operator Fax:	Not reported
Owner/Operator Email:	Not reported
Owner/Operator Indicator:	Owner
Owner/Operator Name:	CALIBER HOLDINGS CORPORATION
Legal Status:	Private
Date Became Current:	2019-08-12 00:00:00.
Date Ended Current:	Not reported
Owner/Operator Address:	2941 LAKE VISTA
Owner/Operator City,State,Zip:	LEWISVILLE, TX 75067
Owner/Operator Telephone:	469-948-9500
Owner/Operator Telephone Ext:	Not reported
Owner/Operator Fax:	Not reported
Owner/Operator Email:	Not reported
Owner/Operator Indicator:	Operator
Owner/Operator Name:	ABRA INC
Legal Status:	Private
Date Became Current:	Not reported
Date Ended Current:	Not reported
Owner/Operator Address:	7225 NORTHLAND DRIVE
Owner/Operator City,State,Zip:	BROOKLYN PARK, MN 55428
Owner/Operator Telephone:	763-585-6253
Owner/Operator Telephone Ext:	Not reported
Owner/Operator Fax:	Not reported
Owner/Operator Email:	Not reported
Owner/Operator Indicator:	Owner
Owner/Operator Name:	HENSRUDE, SCOTT AND CHRISTY
Legal Status:	Private
Date Became Current:	Not reported
Date Ended Current:	Not reported
Owner/Operator Address:	6130 MALTBY RD
Owner/Operator City,State,Zip:	WOODINVILLE, WA 98072
Owner/Operator Telephone:	425-478-9949
Owner/Operator Telephone Ext:	Not reported
Owner/Operator Fax:	Not reported
Owner/Operator Email:	Not reported
Owner/Operator Indicator:	Owner

Map ID  
Direction  
Distance  
Elevation

MAP FINDINGS

Site

Database(s)

EDR ID Number  
EPA ID Number

**CALIBER COLLISION CENTER FEDERAL WAY 2906 (Continued)**

**1017789626**

Owner/Operator Name: ABRA INC  
Legal Status: Private  
Date Became Current: 2013-05-14 00:00:00.  
Date Ended Current: Not reported  
Owner/Operator Address: 7225 NORTHLAND DRIVE  
Owner/Operator City,State,Zip: BROOKLYN PARK, MN 55428  
Owner/Operator Telephone: 763-585-6253  
Owner/Operator Telephone Ext: Not reported  
Owner/Operator Fax: Not reported  
Owner/Operator Email: Not reported

Owner/Operator Indicator: Operator  
Owner/Operator Name: ABRA AUTO BODY GLASS, LP  
Legal Status: Private  
Date Became Current: 2013-05-14 00:00:00.  
Date Ended Current: Not reported  
Owner/Operator Address: 7225 NORTHLAND DRIVE  
Owner/Operator City,State,Zip: BROOKLYN PARK, MN 55428  
Owner/Operator Telephone: 763-585-6253  
Owner/Operator Telephone Ext: Not reported  
Owner/Operator Fax: Not reported  
Owner/Operator Email: Not reported

Owner/Operator Indicator: Operator  
Owner/Operator Name: CALIBER HOLDINGS CORPORATION  
Legal Status: Private  
Date Became Current: 2019-08-12 00:00:00.  
Date Ended Current: Not reported  
Owner/Operator Address: 2941 LAKE VISTA  
Owner/Operator City,State,Zip: LEWISVILLE, TX 75067  
Owner/Operator Telephone: 469-948-9500  
Owner/Operator Telephone Ext: Not reported  
Owner/Operator Fax: Not reported  
Owner/Operator Email: Not reported

**Historic Generators:**

Receive Date: 2013-06-27 00:00:00.0  
Handler Name: ABRA AUTO BODY & GLASS FEDERAL WAY  
Federal Waste Generator Description: Conditionally Exempt Small Quantity Generator  
State District Owner: WA  
Large Quantity Handler of Universal Waste: No  
Recognized Trader Importer: No  
Recognized Trader Exporter: No  
Spent Lead Acid Battery Importer: No  
Spent Lead Acid Battery Exporter: No  
Current Record: No  
Non Storage Recycler Activity: Not reported  
Electronic Manifest Broker: Not reported

Receive Date: 2014-03-17 00:00:00.0  
Handler Name: ABRA AUTO BODY & GLASS FEDERAL WAY  
Federal Waste Generator Description: Conditionally Exempt Small Quantity Generator  
State District Owner: WA  
Large Quantity Handler of Universal Waste: No  
Recognized Trader Importer: No  
Recognized Trader Exporter: No  
Spent Lead Acid Battery Importer: No

Map ID  
Direction  
Distance  
Elevation

MAP FINDINGS

Site

Database(s)

EDR ID Number  
EPA ID Number

**CALIBER COLLISION CENTER FEDERAL WAY 2906 (Continued)**

**1017789626**

Spent Lead Acid Battery Exporter: No  
Current Record: No  
Non Storage Recycler Activity: Not reported  
Electronic Manifest Broker: Not reported

Receive Date: 2015-02-13 00:00:00.0  
Handler Name: ABRA AUTO BODY & GLASS FEDERAL WAY  
Federal Waste Generator Description: Conditionally Exempt Small Quantity Generator  
State District Owner: WA  
Large Quantity Handler of Universal Waste: No  
Recognized Trader Importer: No  
Recognized Trader Exporter: No  
Spent Lead Acid Battery Importer: No  
Spent Lead Acid Battery Exporter: No  
Current Record: No  
Non Storage Recycler Activity: Not reported  
Electronic Manifest Broker: Not reported

Receive Date: 2016-02-17 00:00:00.0  
Handler Name: ABRA AUTO BODY & GLASS FEDERAL WAY  
Federal Waste Generator Description: Conditionally Exempt Small Quantity Generator  
State District Owner: WA  
Large Quantity Handler of Universal Waste: No  
Recognized Trader Importer: No  
Recognized Trader Exporter: No  
Spent Lead Acid Battery Importer: No  
Spent Lead Acid Battery Exporter: No  
Current Record: No  
Non Storage Recycler Activity: Not reported  
Electronic Manifest Broker: Not reported

Receive Date: 2017-02-28 00:00:00.0  
Handler Name: ABRA AUTO BODY & GLASS FEDERAL WAY  
Federal Waste Generator Description: Conditionally Exempt Small Quantity Generator  
State District Owner: WA  
Large Quantity Handler of Universal Waste: No  
Recognized Trader Importer: No  
Recognized Trader Exporter: No  
Spent Lead Acid Battery Importer: No  
Spent Lead Acid Battery Exporter: No  
Current Record: No  
Non Storage Recycler Activity: Not reported  
Electronic Manifest Broker: Not reported

Receive Date: 2018-03-01 00:00:00.0  
Handler Name: ABRA AUTO BODY & GLASS FEDERAL WAY  
Federal Waste Generator Description: Conditionally Exempt Small Quantity Generator  
State District Owner: WA  
Large Quantity Handler of Universal Waste: No  
Recognized Trader Importer: No  
Recognized Trader Exporter: No  
Spent Lead Acid Battery Importer: No  
Spent Lead Acid Battery Exporter: No  
Current Record: No  
Non Storage Recycler Activity: Not reported  
Electronic Manifest Broker: Not reported

Map ID  
Direction  
Distance  
Elevation

MAP FINDINGS

Site

Database(s)

EDR ID Number  
EPA ID Number

**CALIBER COLLISION CENTER FEDERAL WAY 2906 (Continued)**

**1017789626**

Receive Date: 2019-03-07 00:00:00.0  
Handler Name: ABRA AUTO BODY & GLASS FEDERAL WAY  
Federal Waste Generator Description: Conditionally Exempt Small Quantity Generator  
State District Owner: WA  
Large Quantity Handler of Universal Waste: No  
Recognized Trader Importer: No  
Recognized Trader Exporter: No  
Spent Lead Acid Battery Importer: No  
Spent Lead Acid Battery Exporter: No  
Current Record: No  
Non Storage Recycler Activity: Not reported  
Electronic Manifest Broker: Not reported

Receive Date: 2019-10-08 00:00:00.0  
Handler Name: CALIBER COLLISION CENTER FEDERAL WAY 2906  
Federal Waste Generator Description: Conditionally Exempt Small Quantity Generator  
State District Owner: WA  
Large Quantity Handler of Universal Waste: No  
Recognized Trader Importer: No  
Recognized Trader Exporter: No  
Spent Lead Acid Battery Importer: No  
Spent Lead Acid Battery Exporter: No  
Current Record: No  
Non Storage Recycler Activity: Not reported  
Electronic Manifest Broker: Not reported

Receive Date: 2020-03-03 00:00:00.0  
Handler Name: CALIBER COLLISION CENTER FEDERAL WAY 2906  
Federal Waste Generator Description: Conditionally Exempt Small Quantity Generator  
State District Owner: WA  
Large Quantity Handler of Universal Waste: No  
Recognized Trader Importer: No  
Recognized Trader Exporter: No  
Spent Lead Acid Battery Importer: No  
Spent Lead Acid Battery Exporter: No  
Current Record: Yes  
Non Storage Recycler Activity: Not reported  
Electronic Manifest Broker: Not reported

List of NAICS Codes and Descriptions:  
NAICS Code: 811111  
NAICS Description: GENERAL AUTOMOTIVE REPAIR

Facility Has Received Notices of Violations:  
Violations: No Violations Found

Evaluation Action Summary:  
Evaluations: No Evaluations Found

FINDS:  
Registry ID: 110064379426

Click Here:

Map ID  
Direction  
Distance  
Elevation

MAP FINDINGS

Site

Database(s)

EDR ID Number  
EPA ID Number

**CALIBER COLLISION CENTER FEDERAL WAY 2906 (Continued)**

**1017789626**

Environmental Interest/Information System:

RCRAInfo is a national information system that supports the Resource Conservation and Recovery Act (RCRA) program through the tracking of events and activities related to facilities that generate, transport, and treat, store, or dispose of hazardous waste. RCRAInfo allows RCRA program staff to track the notification, permit, compliance, and corrective action activities required under RCRA.

Click this hyperlink while viewing on your computer to access additional FINDS: detail in the EDR Site Report.

ECHO:

Envid: 1017789626  
Registry ID: 110064379426  
DFR URL: <http://echo.epa.gov/detailed-facility-report?fid=110064379426>  
Name: CALIBER COLLISION CENTER FEDERAL WAY 2906  
Address: 1908 S 341ST PL  
City,State,Zip: FEDERAL WAY, WA 98003

**AM215  
West  
1/8-1/4  
0.236 mi.  
1246 ft.**

**ABRA AUTO BODY & GLASS FEDERAL WAY  
1908 S 341ST PL  
FEDERAL WAY, WA 98003**

**WA CSCSL  
WA ALLSITES  
WA MANIFEST**

**S106562070  
N/A**

**Site 2 of 3 in cluster AM**

**Actual:  
386 ft.**

**Focus Map:  
8**

CSCSL:

Name: BRYAN PROPERTY  
Address: 1908 S 341ST PL  
City,State,Zip: FEDERAL WAY, WA 98003  
Facility ID: 3655386  
Region: Northwest  
Lat/Long: 47.2965 / -122.30906  
Clean Up Siteid: 337  
Site Status: Cleanup Started  
Contaminant Name: Benzene  
Alternate Site Names: KITS BUSINESS PARK  
Site Rank: Not reported  
Has Institutional Control: Not reported  
Past VCP: True  
Current VCP: True  
Ground Water: Not reported  
Surface Water: Remediated-Below  
Soil: Remediated-Below  
Sediment: Not reported  
Air: Not reported  
Bedrock: Not reported  
Responsible Unit: Northwest

Name: BRYAN PROPERTY  
Address: 1908 S 341ST PL  
City,State,Zip: FEDERAL WAY, WA 98003  
Facility ID: 3655386  
Region: Northwest  
Lat/Long: 47.2965 / -122.30906  
Clean Up Siteid: 337  
Site Status: Cleanup Started  
Contaminant Name: Lead  
Alternate Site Names: KITS BUSINESS PARK

Map ID  
Direction  
Distance  
Elevation

MAP FINDINGS

Site

Database(s)

EDR ID Number  
EPA ID Number

ABRA AUTO BODY & GLASS FEDERAL WAY (Continued)

S106562070

Site Rank: Not reported  
Has Institutional Control: Not reported  
Past VCP: True  
Current VCP: True  
Ground Water: Not reported  
Surface Water: Below Cleanup Levels  
Soil: Below Cleanup Levels  
Sediment: Not reported  
Air: Not reported  
Bedrock: Not reported  
Responsible Unit: Northwest

Name: BRYAN PROPERTY  
Address: 1908 S 341ST PL  
City, State, Zip: FEDERAL WAY, WA 98003  
Facility ID: 3655386  
Region: Northwest  
Lat/Long: 47.2965 / -122.30906  
Clean Up Siteid: 337  
Site Status: Cleanup Started  
Contaminant Name: Other Non-Halogenated Organics  
Alternate Site Names: KITS BUSINESS PARK  
Site Rank: Not reported  
Has Institutional Control: Not reported  
Past VCP: True  
Current VCP: True  
Ground Water: Not reported  
Surface Water: Remediated-Below  
Soil: Remediated-Below  
Sediment: Not reported  
Air: Not reported  
Bedrock: Not reported  
Responsible Unit: Northwest

Name: BRYAN PROPERTY  
Address: 1908 S 341ST PL  
City, State, Zip: FEDERAL WAY, WA 98003  
Facility ID: 3655386  
Region: Northwest  
Lat/Long: 47.2965 / -122.30906  
Clean Up Siteid: 337  
Site Status: Cleanup Started  
Contaminant Name: Petroleum-Diesel  
Alternate Site Names: KITS BUSINESS PARK  
Site Rank: Not reported  
Has Institutional Control: Not reported  
Past VCP: True  
Current VCP: True  
Ground Water: Not reported  
Surface Water: Remediated-Below  
Soil: Remediated-Below  
Sediment: Not reported  
Air: Not reported  
Bedrock: Not reported  
Responsible Unit: Northwest

Name: BRYAN PROPERTY



Map ID  
Direction  
Distance  
Elevation

MAP FINDINGS

Site

Database(s)

EDR ID Number  
EPA ID Number

**ABRA AUTO BODY & GLASS FEDERAL WAY (Continued)**

**S106562070**

Address: 1908 S 341ST PL  
City,State,Zip: FEDERAL WAY, WA 98003  
Facility ID: 3655386  
Region: Northwest  
Lat/Long: 47.2965 / -122.30906  
Clean Up Siteid: 337  
Site Status: Cleanup Started  
Contaminant Name: Petroleum-Gasoline  
Alternate Site Names: KITS BUSINESS PARK  
Site Rank: Not reported  
Has Institutional Control: Not reported  
Past VCP: True  
Current VCP: True  
Ground Water: Not reported  
Surface Water: Remediated-Below  
Soil: Remediated-Below  
Sediment: Not reported  
Air: Not reported  
Bedrock: Not reported  
Responsible Unit: Northwest

Name: BRYAN PROPERTY  
Address: 1908 S 341ST PL  
City,State,Zip: FEDERAL WAY, WA 98003  
Facility ID: 3655386  
Region: Northwest  
Lat/Long: 47.2965 / -122.30906  
Clean Up Siteid: 337  
Site Status: Cleanup Started  
Contaminant Name: Petroleum-Other  
Alternate Site Names: KITS BUSINESS PARK  
Site Rank: Not reported  
Has Institutional Control: Not reported  
Past VCP: True  
Current VCP: True  
Ground Water: Not reported  
Surface Water: Remediated-Below  
Soil: Remediated-Below  
Sediment: Not reported  
Air: Not reported  
Bedrock: Not reported  
Responsible Unit: Northwest

Name: BRYAN PROPERTY  
Address: 1908 S 341ST PL  
City,State,Zip: FEDERAL WAY, WA 98003  
Facility ID: 3655386  
Region: Northwest  
Lat/Long: 47.2965 / -122.30906  
Clean Up Siteid: 337  
Site Status: Cleanup Started  
Contaminant Name: Polycyclic Aromatic Hydrocarbons  
Alternate Site Names: KITS BUSINESS PARK  
Site Rank: Not reported  
Has Institutional Control: Not reported  
Past VCP: True  
Current VCP: True

Map ID  
Direction  
Distance  
Elevation

MAP FINDINGS

Site

Database(s)

EDR ID Number  
EPA ID Number

ABRA AUTO BODY & GLASS FEDERAL WAY (Continued)

S106562070

Ground Water: Not reported  
Surface Water: Remediated-Below  
Soil: Remediated-Below  
Sediment: Not reported  
Air: Not reported  
Bedrock: Not reported  
Responsible Unit: Northwest

ALLSITES:

Name: BRYAN PROPERTY  
Facility Id: 3655386

Interaction: 104193  
Interaction 1: A  
Interaction 2: VOLCLNST  
Ecology Program: TOXICS  
Program Data: ISIS  
Facility Alt.: Bryan Property  
Program ID: NW2698  
Date Interaction: 2013-03-06 00:00:00  
Date Interaction 3: Voluntary Cleanup Sites  
Latitude: 47.296495118000003  
Longitude: -122.309059727

Interaction: 105372  
Interaction 1: A  
Interaction 2: HWG  
Ecology Program: HAZWASTE  
Program Data: TURBOWASTE  
Facility Alt.: ABRA Auto Body & Glass Federal Way  
Program ID: WAH000043640  
Date Interaction: 2013-06-27 00:00:00  
Date Interaction 3: Hazardous Waste Generator  
Latitude: 47.296495118000003  
Longitude: -122.309059727

Interaction: 13146  
Interaction 1: A  
Interaction 2: SCS  
Ecology Program: TOXICS  
Program Data: ISIS  
Facility Alt.: Bryan Property  
Program ID: Not reported  
Date Interaction: 2005-06-14 00:00:00  
Date Interaction 3: State Cleanup Site  
Latitude: 47.296495118000003  
Longitude: -122.309059727

WA MANIFEST:

Name: ABRA AUTO BODY & GLASS FEDERAL WAY  
Address: 1908 S 341ST PL  
City,State,Zip: FEDERAL WAY, WA 98003  
Facility Address 2: Not reported

Map ID  
Direction  
Distance  
Elevation

MAP FINDINGS

Site

Database(s)

EDR ID Number  
EPA ID Number

ABRA AUTO BODY & GLASS FEDERAL WAY (Continued)

S106562070

Facility ID: 3655386  
EPA ID: WAH000043640  
NAICS: 811111  
State Waste Code Desc: WT02  
Federal Waste Code Desc: D001,D008,D018,D035,D039,D040,F001,F003,F005  
Form Comm: Not reported  
Data Year: 2017  
Permit by Rule: False  
Mailing Address 2: Not reported  
Treatment by Generator: False  
Mixed Radioactive Waste: False  
Importer of Hazardous Waste: False  
Immediate Recycler: False  
Treatment/Storage/Disposal/Recycling Facility: False  
Generator of Dangerous Fuel Waste: False  
Generator Marketing to Burner: False  
Other Marketers (i.e., blender, distributor, etc.): False  
Utility Boiler Burner: False  
Industry Boiler Burner: False  
Industrial Furnace: False  
Smelter Defferal: False  
Universal Waste: Not reported  
Off-Specification: Not reported  
LN Address 2: Not reported  
Tax Reg #: 603283211  
Business Type: Auto body repair & refini  
Mail Name: Team Safety LLC  
Mailing Address: 16120 Foster St  
Mailing City,State,Zip: Overland Park, KS 66085  
Legal Organization Name: ABRA Inc  
Legal Organization Type: Private  
Legal Contact: Not reported  
Legal Address: 7225 Northland Drive  
Legal Address 2: #210  
Legal City,State,Zip: Brooklyn Park, MN 55428  
Legal Phone Number: 763-585-6253  
Legal Effective Date: 05/14/2013  
Land Organization Name: Not reported  
Land Organization Type: Private  
Land Contact: Scott and Christy Hensrude  
Land Address: 6130 Maltby Rd  
Land City,State,Zip: Woodinville, WA 98072  
Land Phone Number: 425-478-9949  
Operator Organization Name: ABRA Auto Body & Glass, LP  
Operator Organization Type: Private  
Operator: Not reported  
Operator Address: 7225 Northland Drive  
Operator Address 2: #210  
Operator City,State,Zip: Brooklyn Park, MN 55428  
Operator Phone Number: 763-585-6253  
Operator Effective Date: 05/14/2013  
Site Contact: Ivan Polkhovskiy  
Site Contact Address: 1908 S 341st PI  
Contact City,State,Zip: Federal Way, WA 98003  
Site Contact Phone Number: 253-661-1188  
Site Contact Email: ipolkhovskiy@abraauto.com  
Gen Status Code: SQG

Map ID  
Direction  
Distance  
Elevation

MAP FINDINGS

Site

Database(s)

EDR ID Number  
EPA ID Number

ABRA AUTO BODY & GLASS FEDERAL WAY (Continued)

S106562070

Monthly Generation:	True
Batch Generation:	False
One Time Generation:	False
Transport Own Waste:	False
Tranports Other Waste:	False
Recycler Onsite:	False
Transfer Facility:	False
Other Exemption:	Not reported
UW Battery Gen:	False
Used Oil Transporter:	False
Used Oil Transfer Facility:	False
Used Oil Processor:	False
Used Oil Refiner:	False
Used Oil Fuel Marketer Directs Shipments:	False
Used Oil Fuel Marketer Meets Specs:	False
Site Contact Address 2:	Not reported
SIC Code:	Not reported
CRK Number:	Not reported
Active:	Not reported
CAS Number:	Not reported
Chemical Name:	Not reported
EHS:	Not reported
EHS CAS Number:	Not reported
EHS Name:	Not reported
Name:	ABRA AUTO BODY & GLASS FEDERAL WAY
Address:	1908 S 341ST PL
City,State,Zip:	FEDERAL WAY, WA 98003
Facility Address 2:	Not reported
Facility ID:	3655386
EPA ID:	WAH000043640
NAICS:	811111
State Waste Code Desc:	Not reported
Federal Waste Code Desc:	D001,F003,F005
Form Comm:	Not reported
Data Year:	2017
Permit by Rule:	False
Mailing Address 2:	Not reported
Treatment by Generator:	False
Mixed Radioactive Waste:	False
Importer of Hazardous Waste:	False
Immediate Recycler:	False
Treatment/Storage/Disposal/Recycling Facility:	False
Generator of Dangerous Fuel Waste:	False
Generator Marketing to Burner:	False
Other Marketers (i.e., blender, distributor, etc.):	False
Utility Boiler Burner:	False
Industry Boiler Burner:	False
Industrial Furnace:	False
Smelter Defferal:	False
Universal Waste:	Not reported
Off-Specification:	Not reported
LN Address 2:	Not reported
Tax Reg #:	603283211
Business Type:	Not reported
Mail Name:	Not reported
Mailing Address:	16120 Foster St

Map ID  
Direction  
Distance  
Elevation

MAP FINDINGS

Site

Database(s)

EDR ID Number  
EPA ID Number

**ABRA AUTO BODY & GLASS FEDERAL WAY (Continued)**

**S106562070**

Mailing City,State,Zip: Overland Park, KS 66085  
Legal Organization Name: ABRA Inc  
Legal Organization Type: Private  
Legal Contact: Not reported  
Legal Address: 7225 Northland Drive  
Legal Address 2: #210  
Legal City,State,Zip: Brooklyn Park, MN 55428  
Legal Phone Number: (763)585-6253  
Legal Effective Date: 05/14/2013  
Land Organization Name: Hensrude, Scott and Christy  
Land Organization Type: Private  
Land Contact: Not reported  
Land Address: 6130 Maltby Rd  
Land City,State,Zip: Woodinville, WA 98072  
Land Phone Number: (425)478-9949  
Operator Organization Name: ABRA Auto Body & Glass, LP  
Operator Organization Type: Private  
Operator: Not reported  
Operator Address: 7225 Northland Drive  
Operator Address 2: #210  
Operator City,State,Zip: Brooklyn Park, MN 55428  
Operator Phone Number: (763)585-6253  
Operator Effective Date: 05/14/2013  
Site Contact: Not reported  
Site Contact Address: Not reported  
Contact City,State,Zip: Not reported  
Site Contact Phone Number: Not reported  
Site Contact Email: Not reported  
Gen Status Code: SQG  
Monthly Generation: True  
Batch Generation: False  
One Time Generation: False  
Transport Own Waste: False  
Tranports Other Waste: False  
Recycler Onsite: False  
Transfer Facility: False  
Other Exemption: Not reported  
UW Battery Gen: False  
Used Oil Transporter: False  
Used Oil Transfer Facility: False  
Used Oil Processor: False  
Used Oil Refiner: False  
Used Oil Fuel Marketer Directs Shipments: False  
Used Oil Fuel Marketer Meets Specs: False  
Site Contact Address 2: Not reported  
SIC Code: Not reported  
CRK Number: Not reported  
Active: Not reported  
CAS Number: Not reported  
Chemical Name: Not reported  
EHS: Not reported  
EHS CAS Number: Not reported  
EHS Name: Not reported  
  
Name: ABRA AUTO BODY & GLASS FEDERAL WAY  
Address: 1908 S 341ST PL  
City,State,Zip: FEDERAL WAY, WA 98003

Map ID  
Direction  
Distance  
Elevation

MAP FINDINGS

Site

Database(s)

EDR ID Number  
EPA ID Number

**ABRA AUTO BODY & GLASS FEDERAL WAY (Continued)**

**S106562070**

Facility Address 2:	Not reported
Facility ID:	3655386
EPA ID:	WAH000043640
NAICS:	811111
State Waste Code Desc:	WT02
Federal Waste Code Desc:	D001,D005,D006,D035,D039,D040,F003,F005
Form Comm:	Not reported
Data Year:	2016
Permit by Rule:	False
Mailing Address 2:	Not reported
Treatment by Generator:	False
Mixed Radioactive Waste:	False
Importer of Hazardous Waste:	False
Immediate Recycler:	False
Treatment/Storage/Disposal/Recycling Facility:	False
Generator of Dangerous Fuel Waste:	False
Generator Marketing to Burner:	False
Other Marketers (i.e., blender, distributor, etc.):	False
Utility Boiler Burner:	False
Industry Boiler Burner:	False
Industrial Furnace:	False
Smelter Defferal:	False
Universal Waste:	Not reported
Off-Specification:	Not reported
LN Address 2:	Not reported
Tax Reg #:	603283211
Business Type:	Auto body repair & refini
Mail Name:	Team Safety LLC
Mailing Address:	16120 Foster St
Mailing City,State,Zip:	Overland Park, KS 66085
Legal Organization Name:	ABRA Inc
Legal Organization Type:	Private
Legal Contact:	Not reported
Legal Address:	7225 Northland Drive
Legal Address 2:	#210
Legal City,State,Zip:	Brooklyn Park, MN 55428
Legal Phone Number:	763-585-6253
Legal Effective Date:	05/14/2013
Land Organization Name:	Not reported
Land Organization Type:	Private
Land Contact:	Scott and Christy Hensrude
Land Address:	6130 Maltby Rd
Land City,State,Zip:	Woodinville, WA 98072
Land Phone Number:	425-478-9949
Operator Organization Name:	ABRA Inc
Operator Organization Type:	Private
Operator:	Not reported
Operator Address:	7225 Northland Drive
Operator Address 2:	#210
Operator City,State,Zip:	Brooklyn Park, MN 55428
Operator Phone Number:	763-585-6253
Operator Effective Date:	05/14/2013
Site Contact:	Brandon White
Site Contact Address:	1908 S 341st Pl
Contact City,State,Zip:	Federal Way, WA 98003
Site Contact Phone Number:	253-661-1188
Site Contact Email:	bdwhite@abraauto.com

Map ID  
Direction  
Distance  
Elevation

MAP FINDINGS

Site

Database(s)

EDR ID Number  
EPA ID Number

ABRA AUTO BODY & GLASS FEDERAL WAY (Continued)

S106562070

Gen Status Code:	SQG
Monthly Generation:	True
Batch Generation:	False
One Time Generation:	False
Transport Own Waste:	False
Tranports Other Waste:	False
Recycler Onsite:	True
Transfer Facility:	False
Other Exemption:	Not reported
UW Battery Gen:	False
Used Oil Transporter:	False
Used Oil Transfer Facility:	False
Used Oil Processor:	False
Used Oil Refiner:	False
Used Oil Fuel Marketer Directs Shipments:	False
Used Oil Fuel Marketer Meets Specs:	False
Site Contact Address 2:	Not reported
SIC Code:	Not reported
CRK Number:	Not reported
Active:	Not reported
CAS Number:	Not reported
Chemical Name:	Not reported
EHS:	Not reported
EHS CAS Number:	Not reported
EHS Name:	Not reported
Name:	ABRA AUTO BODY & GLASS FEDERAL WAY
Address:	1908 S 341ST PL
City,State,Zip:	FEDERAL WAY, WA 98003
Facility Address 2:	Not reported
Facility ID:	3655386
EPA ID:	WAH000043640
NAICS:	811111
State Waste Code Desc:	WT02
Federal Waste Code Desc:	D001,D005,D006,D018,D035,D039,D040,F003,F005
Form Comm:	Not reported
Data Year:	2015
Permit by Rule:	False
Mailing Address 2:	Not reported
Treatment by Generator:	False
Mixed Radioactive Waste:	False
Importer of Hazardous Waste:	False
Immediate Recycler:	False
Treatment/Storage/Disposal/Recycling Facility:	False
Generator of Dangerous Fuel Waste:	False
Generator Marketing to Burner:	False
Other Marketers (i.e., blender, distributor, etc.):	False
Utility Boiler Burner:	False
Industry Boiler Burner:	False
Industrial Furnace:	False
Smelter Defferal:	False
Universal Waste:	Not reported
Off-Specification:	Not reported
LN Address 2:	Not reported
Tax Reg #:	603283211
Business Type:	Auto body repair & refini
Mail Name:	Team Safety LLC

Map ID  
Direction  
Distance  
Elevation

MAP FINDINGS

Site

Database(s)

EDR ID Number  
EPA ID Number

**ABRA AUTO BODY & GLASS FEDERAL WAY (Continued)**

**S106562070**

Mailing Address: 6801 W 121st St #110  
Mailing City,State,Zip: Overland Park, KS 66209  
Legal Organization Name: ABRA Inc  
Legal Organization Type: Private  
Legal Contact: Not reported  
Legal Address: 7225 Northland Drive  
Legal Address 2: #210  
Legal City,State,Zip: Brooklyn Park, MN 55428  
Legal Phone Number: 763-585-6253  
Legal Effective Date: 05/14/2013  
Land Organization Name: Not reported  
Land Organization Type: Private  
Land Contact: Scott and Christy Hensrude  
Land Address: 6130 Maltby Rd  
Land City,State,Zip: Woodinville, WA 98072  
Land Phone Number: 425-478-9949  
Operator Organization Name: ABRA Inc  
Operator Organization Type: Private  
Operator: Not reported  
Operator Address: 7225 Northland Drive  
Operator Address 2: #210  
Operator City,State,Zip: Brooklyn Park, MN 55428  
Operator Phone Number: 763-585-6253  
Operator Effective Date: 05/14/2013  
Site Contact: Brandon White  
Site Contact Address: 1908 S 341st Pl  
Contact City,State,Zip: Federal Way, WA 98003  
Site Contact Phone Number: 253-661-1188  
Site Contact Email: bdwhite@abraauto.com  
Gen Status Code: SQG  
Monthly Generation: True  
Batch Generation: False  
One Time Generation: False  
Transport Own Waste: False  
Tranports Other Waste: False  
Recycler Onsite: False  
Transfer Facility: False  
Other Exemption: Not reported  
UW Battery Gen: False  
Used Oil Transporter: False  
Used Oil Transfer Facility: False  
Used Oil Processor: False  
Used Oil Refiner: False  
Used Oil Fuel Marketer Directs Shipments: False  
Used Oil Fuel Marketer Meets Specs: False  
Site Contact Address 2: Not reported  
SIC Code: Not reported  
CRK Number: Not reported  
Active: Not reported  
CAS Number: Not reported  
Chemical Name: Not reported  
EHS: Not reported  
EHS CAS Number: Not reported  
EHS Name: Not reported

Name: ABRA AUTO BODY & GLASS FEDERAL WAY  
Address: 1908 S 341ST PL



Map ID  
Direction  
Distance  
Elevation

MAP FINDINGS

Site

Database(s)

EDR ID Number  
EPA ID Number

ABRA AUTO BODY & GLASS FEDERAL WAY (Continued)

S106562070

City,State,Zip:	FEDERAL WAY, WA 98003
Facility Address 2:	Not reported
Facility ID:	3655386
EPA ID:	WAH000043640
NAICS:	811111
State Waste Code Desc:	WT02
Federal Waste Code Desc:	D001,D005,D035,F001,F003
Form Comm:	Not reported
Data Year:	2014
Permit by Rule:	False
Mailing Address 2:	Not reported
Treatment by Generator:	False
Mixed Radioactive Waste:	False
Importer of Hazardous Waste:	False
Immediate Recycler:	False
Treatment/Storage/Disposal/Recycling Facility:	False
Generator of Dangerous Fuel Waste:	False
Generator Marketing to Burner:	False
Other Marketers (i.e., blender, distributor, etc.):	False
Utility Boiler Burner:	False
Industry Boiler Burner:	False
Industrial Furnace:	False
Smelter Defferal:	False
Universal Waste:	Not reported
Off-Specification:	Not reported
LN Address 2:	Not reported
Tax Reg #:	603283211
Business Type:	Auto body repair & refini
Mail Name:	Team Safety LLC
Mailing Address:	6801 W 121st St #110
Mailing City,State,Zip:	Overland Park, KS 66209
Legal Organization Name:	ABRA Inc
Legal Organization Type:	Private
Legal Contact:	Not reported
Legal Address:	7225 Northland Drive
Legal Address 2:	#210
Legal City,State,Zip:	Brooklyn Park, MN 55428
Legal Phone Number:	763-585-6253
Legal Effective Date:	05/14/2013
Land Organization Name:	Not reported
Land Organization Type:	Private
Land Contact:	Scott and Christy Hensrude
Land Address:	6130 Maltby Rd
Land City,State,Zip:	Woodinville, WA 98072
Land Phone Number:	425-478-9949
Operator Organization Name:	ABRA Inc
Operator Organization Type:	Private
Operator:	Not reported
Operator Address:	7225 Northland Drive
Operator Address 2:	#210
Operator City,State,Zip:	Brooklyn Park, MN 55428
Operator Phone Number:	763-585-6253
Operator Effective Date:	05/14/2013
Site Contact:	Jason King
Site Contact Address:	1908 S 341st PI
Contact City,State,Zip:	Federal Way, WA 98003
Site Contact Phone Number:	253-661-1188

Map ID  
Direction  
Distance  
Elevation

MAP FINDINGS

Site

Database(s)

EDR ID Number  
EPA ID Number

ABRA AUTO BODY & GLASS FEDERAL WAY (Continued)

S106562070

Site Contact Email:	jking@abraauto.com
Gen Status Code:	SQG
Monthly Generation:	True
Batch Generation:	False
One Time Generation:	False
Transport Own Waste:	False
Tranports Other Waste:	False
Recycler Onsite:	True
Transfer Facility:	False
Other Exemption:	Not reported
UW Battery Gen:	False
Used Oil Transporter:	False
Used Oil Transfer Facility:	False
Used Oil Processor:	False
Used Oil Refiner:	False
Used Oil Fuel Marketer Directs Shipments:	False
Used Oil Fuel Marketer Meets Specs:	False
Site Contact Address 2:	Not reported
SIC Code:	Not reported
CRK Number:	Not reported
Active:	Not reported
CAS Number:	Not reported
Chemical Name:	Not reported
EHS:	Not reported
EHS CAS Number:	Not reported
EHS Name:	Not reported
Name:	ABRA AUTO BODY & GLASS FEDERAL WAY
Address:	1908 S 341ST PL
City,State,Zip:	FEDERAL WAY, WA 98003
Facility Address 2:	Not reported
Facility ID:	3655386
EPA ID:	WAH000043640
NAICS:	811111
State Waste Code Desc:	WT02
Federal Waste Code Desc:	D001D005D035F001F003
Form Comm:	Not reported
Data Year:	2013
Permit by Rule:	False
Mailing Address 2:	Not reported
Treatment by Generator:	False
Mixed Radioactive Waste:	False
Importer of Hazardous Waste:	False
Immediate Recycler:	False
Treatment/Storage/Disposal/Recycling Facility:	False
Generator of Dangerous Fuel Waste:	False
Generator Marketing to Burner:	False
Other Marketers (i.e., blender, distributor, etc.):	False
Utility Boiler Burner:	False
Industry Boiler Burner:	False
Industrial Furnace:	False
Smelter Defferal:	False
Universal Waste:	Not reported
Off-Specification:	Not reported
LN Address 2:	Not reported
Tax Reg #:	603283211
Business Type:	Auto body repair & refini

Map ID  
Direction  
Distance  
Elevation

MAP FINDINGS

Site

Database(s)

EDR ID Number  
EPA ID Number

ABRA AUTO BODY & GLASS FEDERAL WAY (Continued)

S106562070

Mail Name:	Team Safety LLC
Mailing Address:	6801 W 121st St #110
Mailing City,State,Zip:	Overland Park, KS 66209
Legal Organization Name:	ABRA Inc
Legal Organization Type:	Private
Legal Contact:	Not reported
Legal Address:	7225 Northland Drive
Legal Address 2:	#210
Legal City,State,Zip:	Brooklyn Park, MN 55428
Legal Phone Number:	763-585-6253
Legal Effective Date:	05/14/2013
Land Organization Name:	Not reported
Land Organization Type:	Private
Land Contact:	Scott and Christy Hensrude
Land Address:	6130 Maltby Rd
Land City,State,Zip:	Woodinville, WA 98072
Land Phone Number:	425-478-9949
Operator Organization Name:	ABRA Inc
Operator Organization Type:	Private
Operator:	Not reported
Operator Address:	7225 Northland Drive
Operator Address 2:	#210
Operator City,State,Zip:	Brooklyn Park, MN 55428
Operator Phone Number:	763-585-6253
Operator Effective Date:	05/14/2013
Site Contact:	Richard McLean
Site Contact Address:	1908 S 341st Pl
Contact City,State,Zip:	Federal Way, WA 98003
Site Contact Phone Number:	253-661-1188
Site Contact Email:	Not reported
Gen Status Code:	SQG
Monthly Generation:	True
Batch Generation:	False
One Time Generation:	False
Transport Own Waste:	False
Tranports Other Waste:	False
Recycler Onsite:	True
Transfer Facility:	False
Other Exemption:	Not reported
UW Battery Gen:	False
Used Oil Transporter:	False
Used Oil Transfer Facility:	False
Used Oil Processor:	False
Used Oil Refiner:	False
Used Oil Fuel Marketer Directs Shipments:	False
Used Oil Fuel Marketer Meets Specs:	False
Site Contact Address 2:	Not reported
SIC Code:	Not reported
CRK Number:	Not reported
Active:	Not reported
CAS Number:	Not reported
Chemical Name:	Not reported
EHS:	Not reported
EHS CAS Number:	Not reported
EHS Name:	Not reported

Map ID  
Direction  
Distance  
Elevation

MAP FINDINGS

Database(s)  
EDR ID Number  
EPA ID Number

**AM216**     **BRYAN PROPERTY**  
**West**     **1908 S 341ST PL**  
**1/8-1/4**     **FEDERAL WAY, WA 98003**  
**0.236 mi.**  
**1246 ft.**     **Site 3 of 3 in cluster AM**

**WA VCP**     **S124434081**  
**N/A**

**Actual:**  
**386 ft.**  
**Focus Map:**  
**8**

VCP:  
Name: BRYAN PROPERTY  
Address: 1908 S 341ST PL  
City,State,Zip: FEDERAL WAY, WA 98003  
edr\_fstat: WA  
edr\_fzip: 98003  
edr\_fcnty: KING  
edr\_zip: Not reported  
Facility ID: 3655386  
VCP Status: Not reported  
VCP: TRUE  
Ecology Status: Not reported  
NFA Type: Not reported  
Date NFA: Not reported  
Rank: Not reported  
Cleanup Siteid: 337  
Contaminant Name: Benzene  
Soil: Remediated-Below

Name: BRYAN PROPERTY  
Address: 1908 S 341ST PL  
City,State,Zip: FEDERAL WAY, WA 98003  
edr\_fstat: WA  
edr\_fzip: 98003  
edr\_fcnty: KING  
edr\_zip: Not reported  
Facility ID: 3655386  
VCP Status: Not reported  
VCP: TRUE  
Ecology Status: Not reported  
NFA Type: Not reported  
Date NFA: Not reported  
Rank: Not reported  
Cleanup Siteid: 337  
Contaminant Name: Lead  
Soil: Below Cleanup Levels

Name: BRYAN PROPERTY  
Address: 1908 S 341ST PL  
City,State,Zip: FEDERAL WAY, WA 98003  
edr\_fstat: WA  
edr\_fzip: 98003  
edr\_fcnty: KING  
edr\_zip: Not reported  
Facility ID: 3655386  
VCP Status: Not reported  
VCP: TRUE  
Ecology Status: Not reported  
NFA Type: Not reported  
Date NFA: Not reported  
Rank: Not reported  
Cleanup Siteid: 337  
Contaminant Name: Other Non-Halogenated Organics

Map ID  
Direction  
Distance  
Elevation

MAP FINDINGS

Site

Database(s)

EDR ID Number  
EPA ID Number

**BRYAN PROPERTY (Continued)**

**S124434081**

Soil: Remediated-Below  
  
Name: BRYAN PROPERTY  
Address: 1908 S 341ST PL  
City,State,Zip: FEDERAL WAY, WA 98003  
edr\_fstat: WA  
edr\_fzip: 98003  
edr\_fcnty: KING  
edr\_zip: Not reported  
Facility ID: 3655386  
VCP Status: Not reported  
VCP: TRUE  
Ecology Status: Not reported  
NFA Type: Not reported  
Date NFA: Not reported  
Rank: Not reported  
Cleanup Siteid: 337  
Contaminant Name: Petroleum-Diesel  
Soil: Remediated-Below

Name: BRYAN PROPERTY  
Address: 1908 S 341ST PL  
City,State,Zip: FEDERAL WAY, WA 98003  
edr\_fstat: WA  
edr\_fzip: 98003  
edr\_fcnty: KING  
edr\_zip: Not reported  
Facility ID: 3655386  
VCP Status: Not reported  
VCP: TRUE  
Ecology Status: Not reported  
NFA Type: Not reported  
Date NFA: Not reported  
Rank: Not reported  
Cleanup Siteid: 337  
Contaminant Name: Petroleum-Gasoline  
Soil: Remediated-Below

Name: BRYAN PROPERTY  
Address: 1908 S 341ST PL  
City,State,Zip: FEDERAL WAY, WA 98003  
edr\_fstat: WA  
edr\_fzip: 98003  
edr\_fcnty: KING  
edr\_zip: Not reported  
Facility ID: 3655386  
VCP Status: Not reported  
VCP: TRUE  
Ecology Status: Not reported  
NFA Type: Not reported  
Date NFA: Not reported  
Rank: Not reported  
Cleanup Siteid: 337  
Contaminant Name: Petroleum-Other  
Soil: Remediated-Below

Name: BRYAN PROPERTY

Map ID  
Direction  
Distance  
Elevation

MAP FINDINGS

Site

Database(s)

EDR ID Number  
EPA ID Number

**BRYAN PROPERTY (Continued)**

S124434081

Address: 1908 S 341ST PL  
City,State,Zip: FEDERAL WAY, WA 98003  
edr\_fstat: WA  
edr\_fzip: 98003  
edr\_fcnty: KING  
edr\_zip: Not reported  
Facility ID: 3655386  
VCP Status: Not reported  
VCP: TRUE  
Ecology Status: Not reported  
NFA Type: Not reported  
Date NFA: Not reported  
Rank: Not reported  
Cleanup Siteid: 337  
Contaminant Name: Polycyclic Aromatic Hydrocarbons  
Soil: Remediated-Below

AN217  
SSW  
1/8-1/4  
0.238 mi.  
1256 ft.

**CELEBRATION PARK**  
1403 S. 330TH ST.  
FEDERAL WAY, WA 98003  
**Site 1 of 2 in cluster AN**

WA ICR S104484724  
N/A

Actual:  
403 ft.

ICR:  
Date Ecology Received Report: / /  
Contaminants Found at Site: Metals, Petroleum products  
Media Contaminated: Soil

Focus Map:  
4

AN218  
SSW  
1/8-1/4  
0.238 mi.  
1256 ft.

**MIDWAY SEATAC AUTO WRECKING**  
1403 S 330TH ST  
FEDERAL WAY, WA 98003  
**Site 2 of 2 in cluster AN**

WA HSL 1000838385  
WA CSCSL WAD988511622  
WA ALLSITES  
RCRA NonGen / NLR  
FINDS  
ECHO

Actual:  
403 ft.

HSL:  
Name: MIDWAY SEATAC AUTO WRECKING  
Address: Not reported  
City,State,Zip: FEDERAL WAY, WA  
edr\_fstat: WA  
edr\_fzip: Not reported  
edr\_fcnty: KING  
edr\_zip: Not reported  
**Facility Type: Hazardous Sites List**  
Facility Status: Awaiting Cleanup  
FSID Number: 2389  
Rank: 5  
Region: NW  
EDR Link ID: 2389  
Region Decode: NORTHWEST REGIONAL OFFICE

Focus Map:  
4

Map ID  
Direction  
Distance  
Elevation

MAP FINDINGS

Site

Database(s)

EDR ID Number  
EPA ID Number

**MIDWAY SEATAC AUTO WRECKING (Continued)**

**1000838385**

**CSCSL:**

Name: MIDWAY SEATAC AUTO WRECKING  
Address: 1403 S 330TH ST  
City,State,Zip: FEDERAL WAY, WA 98003  
Facility ID: 2389  
Region: Northwest  
Lat/Long: 47.30631 / -122.31449  
Clean Up Siteid: 3159  
Site Status: Awaiting Cleanup  
Contaminant Name: Petroleum Products-Unspecified  
Alternate Site Names: Buzzingham Auto Rebuild, Evergreen Air Strip  
Site Rank: 5 - Lowest Assessed Risk  
Has Institutional Control: Not reported  
Past VCP: Not reported  
Current VCP: Not reported  
Ground Water: Suspected  
Surface Water: Suspected  
Soil: Confirmed Above Cleanup Levels  
Sediment: Not reported  
Air: Not reported  
Bedrock: Not reported  
Responsible Unit: Northwest

**ALLSITES:**

Name: MIDWAY SEATAC AUTO WRECKING  
Facility Id: 2389

Interaction: 4340  
Interaction 1: I  
Interaction 2: HWG  
Ecology Program: HAZWASTE  
Program Data: TURBOWASTE  
Facility Alt.: Not reported  
Program ID: WAD988511622  
Date Interaction: 1992-09-04 00:00:00  
Date Interaction 3: Hazardous Waste Generator  
Latitude: 47.306304396999998  
Longitude: -122.31447518

Interaction: 4341  
Interaction 1: A  
Interaction 2: SCS  
Ecology Program: TOXICS  
Program Data: ISIS  
Facility Alt.: MIDWAY SEATAC AUTO WRECKING  
Program ID: Not reported  
Date Interaction: 1900-01-01 00:00:00  
Date Interaction 3: State Cleanup Site  
Latitude: 47.306304396999998  
Longitude: -122.31447518

**RCRA NonGen / NLR:**

Date Form Received by Agency: 1997-07-02 00:00:00.0  
Handler Name: MIDWAY SEATAC AUTO WRECKING

Map ID  
Direction  
Distance  
Elevation

MAP FINDINGS

Site

Database(s)

EDR ID Number  
EPA ID Number

**MIDWAY SEATAC AUTO WRECKING (Continued)**

**1000838385**

Handler Address:	1403 S 330TH ST
Handler City,State,Zip:	FEDERAL WAY, WA 98003
EPA ID:	WAD988511622
Contact Name:	Not reported
Contact Address:	Not reported
Contact City,State,Zip:	Not reported
Contact Telephone:	Not reported
Contact Fax:	Not reported
Contact Email:	Not reported
Contact Title:	Not reported
EPA Region:	10
Land Type:	Other
Federal Waste Generator Description:	Not a generator, verified
Non-Notifier:	Not reported
Biennial Report Cycle:	Not reported
Accessibility:	Not reported
Active Site Indicator:	Not reported
State District Owner:	WA
State District:	NWRO
Mailing Address:	1403 S 330TH ST
Mailing City,State,Zip:	FEDERAL WAY, WA 98003
Owner Name:	MIDWAY SEATAC AUTO WRECKING
Owner Type:	Private
Operator Name:	MIDWAY SEA TAC AUTO WRECKING
Operator Type:	Private
Short-Term Generator Activity:	No
Importer Activity:	No
Mixed Waste Generator:	No
Transporter Activity:	No
Transfer Facility Activity:	No
Recycler Activity with Storage:	No
Small Quantity On-Site Burner Exemption:	No
Smelting Melting and Refining Furnace Exemption:	No
Underground Injection Control:	No
Off-Site Waste Receipt:	No
Universal Waste Indicator:	No
Universal Waste Destination Facility:	No
Federal Universal Waste:	No
Active Site Fed-Reg Treatment Storage and Disposal Facility:	Not reported
Active Site Converter Treatment storage and Disposal Facility:	Not reported
Active Site State-Reg Treatment Storage and Disposal Facility:	Not reported
Active Site State-Reg Handler:	---
Federal Facility Indicator:	Not reported
Hazardous Secondary Material Indicator:	NN
Sub-Part K Indicator:	Not reported
Commercial TSD Indicator:	No
Treatment Storage and Disposal Type:	Not reported
2018 GPRA Permit Baseline:	Not on the Baseline
2018 GPRA Renewals Baseline:	Not on the Baseline
Permit Renewals Workload Universe:	Not reported
Permit Workload Universe:	Not reported
Permit Progress Universe:	Not reported
Post-Closure Workload Universe:	Not reported
Closure Workload Universe:	Not reported
202 GPRA Corrective Action Baseline:	No
Corrective Action Workload Universe:	No
Subject to Corrective Action Universe:	No



Map ID  
Direction  
Distance  
Elevation

MAP FINDINGS

Site

Database(s)

EDR ID Number  
EPA ID Number

**MIDWAY SEATAC AUTO WRECKING (Continued)**

**1000838385**

Non-TSDFs Where RCRA CA has Been Imposed Universe: No  
TSDFs Potentially Subject to CA Under 3004 (u)/(v) Universe: No  
TSDFs Only Subject to CA under Discretionary Auth Universe: No  
Corrective Action Priority Ranking: No NCAPS ranking  
Environmental Control Indicator: No  
Institutional Control Indicator: No  
Human Exposure Controls Indicator: N/A  
Groundwater Controls Indicator: N/A  
Operating TSDF Universe: Not reported  
Full Enforcement Universe: Not reported  
Significant Non-Complier Universe: No  
Unaddressed Significant Non-Complier Universe: No  
Addressed Significant Non-Complier Universe: No  
Significant Non-Complier With a Compliance Schedule Universe: No  
Financial Assurance Required: Not reported  
Handler Date of Last Change: 2018-05-07 14:31:33.0  
Recognized Trader-Importer: No  
Recognized Trader-Exporter: No  
Importer of Spent Lead Acid Batteries: No  
Exporter of Spent Lead Acid Batteries: No  
Recycler Activity Without Storage: No  
Manifest Broker: No  
Sub-Part P Indicator: Not reported

**Handler - Owner Operator:**

Owner/Operator Indicator: Operator  
Owner/Operator Name: MIDWAY SEA TAC M  
Legal Status: Private  
Date Became Current: 1997-01-01 00:00:00.  
Date Ended Current: Not reported  
Owner/Operator Address: 1403 S 330TH ST  
Owner/Operator City,State,Zip: FEDERAL WAY, WA 98003-6302  
Owner/Operator Telephone: 000-000-0000  
Owner/Operator Telephone Ext: Not reported  
Owner/Operator Fax: Not reported  
Owner/Operator Email: Not reported

Owner/Operator Indicator: Operator  
Owner/Operator Name: MIDWAY SEATAC AUTO WRECKING  
Legal Status: Private  
Date Became Current: Not reported  
Date Ended Current: Not reported  
Owner/Operator Address: 1403 S 330TH ST  
Owner/Operator City,State,Zip: FEDERAL WAY, WA 98003  
Owner/Operator Telephone: 253-941-3480  
Owner/Operator Telephone Ext: Not reported  
Owner/Operator Fax: Not reported  
Owner/Operator Email: Not reported

Owner/Operator Indicator: Owner  
Owner/Operator Name: MIDWAY SEATAC AUTO WRECKING  
Legal Status: Private  
Date Became Current: Not reported  
Date Ended Current: Not reported  
Owner/Operator Address: 1403 S 330TH ST  
Owner/Operator City,State,Zip: FEDERAL WAY, WA 98003

Map ID  
Direction  
Distance  
Elevation

MAP FINDINGS

Site

Database(s)

EDR ID Number  
EPA ID Number

**MIDWAY SEATAC AUTO WRECKING (Continued)**

**1000838385**

Owner/Operator Telephone: 000-000-0000  
Owner/Operator Telephone Ext: Not reported  
Owner/Operator Fax: Not reported  
Owner/Operator Email: Not reported

Owner/Operator Indicator: Operator  
Owner/Operator Name: MIDWAY SEATAC AUTO WRECKING  
Legal Status: Private  
Date Became Current: Not reported  
Date Ended Current: Not reported  
Owner/Operator Address: 1403 S 330TH ST  
Owner/Operator City,State,Zip: FEDERAL WAY, WA 98003  
Owner/Operator Telephone: 253-941-3480  
Owner/Operator Telephone Ext: Not reported  
Owner/Operator Fax: Not reported  
Owner/Operator Email: Not reported

Owner/Operator Indicator: Operator  
Owner/Operator Name: MIDWAY SEA TAC AUTO WRECKING  
Legal Status: Private  
Date Became Current: Not reported  
Date Ended Current: Not reported  
Owner/Operator Address: 1403 S 330TH ST  
Owner/Operator City,State,Zip: FEDERAL WAY, WA 98003  
Owner/Operator Telephone: 000-000-0000  
Owner/Operator Telephone Ext: Not reported  
Owner/Operator Fax: Not reported  
Owner/Operator Email: Not reported

Owner/Operator Indicator: Owner  
Owner/Operator Name: MIDWAY SEATAC AUTO WRECKING  
Legal Status: Private  
Date Became Current: Not reported  
Date Ended Current: Not reported  
Owner/Operator Address: 1403 S 330TH ST  
Owner/Operator City,State,Zip: FEDERAL WAY, WA 98003  
Owner/Operator Telephone: 000-000-0000  
Owner/Operator Telephone Ext: Not reported  
Owner/Operator Fax: Not reported  
Owner/Operator Email: Not reported

Owner/Operator Indicator: Owner  
Owner/Operator Name: MIDWAY SEATAC AUTO WRECKING  
Legal Status: Private  
Date Became Current: 1996-05-03 00:00:00.  
Date Ended Current: Not reported  
Owner/Operator Address: 1403 S 330TH ST  
Owner/Operator City,State,Zip: FEDERAL WAY, WA 98003  
Owner/Operator Telephone: 000-000-0000  
Owner/Operator Telephone Ext: Not reported  
Owner/Operator Fax: Not reported  
Owner/Operator Email: Not reported

Owner/Operator Indicator: Owner  
Owner/Operator Name: MIDWAY SEATAC AUTO WRECKING  
Legal Status: Private  
Date Became Current: Not reported

Map ID  
Direction  
Distance  
Elevation

MAP FINDINGS

Site

Database(s)

EDR ID Number  
EPA ID Number

MIDWAY SEATAC AUTO WRECKING (Continued)

1000838385

Date Ended Current:	Not reported
Owner/Operator Address:	1403 S 330TH ST
Owner/Operator City,State,Zip:	FEDERAL WAY, WA 98003
Owner/Operator Telephone:	000-000-0000
Owner/Operator Telephone Ext:	Not reported
Owner/Operator Fax:	Not reported
Owner/Operator Email:	Not reported
Owner/Operator Indicator:	Owner
Owner/Operator Name:	SEE PAPER COPY
Legal Status:	Private
Date Became Current:	Not reported
Date Ended Current:	Not reported
Owner/Operator Address:	1403 S 330TH ST
Owner/Operator City,State,Zip:	FEDERAL WAY, WA 98003
Owner/Operator Telephone:	000-000-0000
Owner/Operator Telephone Ext:	Not reported
Owner/Operator Fax:	Not reported
Owner/Operator Email:	Not reported
Owner/Operator Indicator:	Owner
Owner/Operator Name:	MIDWAY SEATAC AUTO WRECKING
Legal Status:	Private
Date Became Current:	Not reported
Date Ended Current:	Not reported
Owner/Operator Address:	1403 S 330TH ST
Owner/Operator City,State,Zip:	FEDERAL WAY, WA 98003
Owner/Operator Telephone:	000-000-0000
Owner/Operator Telephone Ext:	Not reported
Owner/Operator Fax:	Not reported
Owner/Operator Email:	Not reported
Owner/Operator Indicator:	Operator
Owner/Operator Name:	MIDWAY SEATAC AUTO WRECKING
Legal Status:	Private
Date Became Current:	Not reported
Date Ended Current:	Not reported
Owner/Operator Address:	1403 S 330TH ST
Owner/Operator City,State,Zip:	FEDERAL WAY, WA 98003-6302
Owner/Operator Telephone:	000-000-0000
Owner/Operator Telephone Ext:	Not reported
Owner/Operator Fax:	Not reported
Owner/Operator Email:	Not reported
Owner/Operator Indicator:	Owner
Owner/Operator Name:	MIDWAY SEATAC A M
Legal Status:	Private
Date Became Current:	1996-05-03 00:00:00.
Date Ended Current:	Not reported
Owner/Operator Address:	1403 S 330TH ST
Owner/Operator City,State,Zip:	FEDERAL WAY, WA 98003-6302
Owner/Operator Telephone:	000-000-0000
Owner/Operator Telephone Ext:	Not reported
Owner/Operator Fax:	Not reported
Owner/Operator Email:	Not reported
Owner/Operator Indicator:	Owner

Map ID  
Direction  
Distance  
Elevation

MAP FINDINGS

Site

Database(s)

EDR ID Number  
EPA ID Number

**MIDWAY SEATAC AUTO WRECKING (Continued)**

**1000838385**

Owner/Operator Name: MIDWAY SEATAC AUTO WRECKING  
Legal Status: Private  
Date Became Current: Not reported  
Date Ended Current: Not reported  
Owner/Operator Address: 1403 S 330TH ST  
Owner/Operator City,State,Zip: FEDERAL WAY, WA 98003  
Owner/Operator Telephone: 000-000-0000  
Owner/Operator Telephone Ext: Not reported  
Owner/Operator Fax: Not reported  
Owner/Operator Email: Not reported

Historic Generators:

Receive Date: 1997-07-02 00:00:00.0  
Handler Name: MIDWAY SEATAC AUTO WRECKING  
Federal Waste Generator Description: Not a generator, verified  
State District Owner: WA  
Large Quantity Handler of Universal Waste: No  
Recognized Trader Importer: No  
Recognized Trader Exporter: No  
Spent Lead Acid Battery Importer: No  
Spent Lead Acid Battery Exporter: No  
Current Record: No  
Non Storage Recycler Activity: Not reported  
Electronic Manifest Broker: Not reported

Receive Date: 1997-07-02 00:00:00.0  
Handler Name: MIDWAY SEATAC AUTO WRECKING  
Federal Waste Generator Description: Not a generator, verified  
State District Owner: WA  
Large Quantity Handler of Universal Waste: No  
Recognized Trader Importer: No  
Recognized Trader Exporter: No  
Spent Lead Acid Battery Importer: No  
Spent Lead Acid Battery Exporter: No  
Current Record: No  
Non Storage Recycler Activity: Not reported  
Electronic Manifest Broker: Not reported

Receive Date: 1997-07-02 00:00:00.0  
Handler Name: MIDWAY SEATAC AUTO WRECKING  
Federal Waste Generator Description: Not a generator, verified  
State District Owner: WA  
Large Quantity Handler of Universal Waste: No  
Recognized Trader Importer: No  
Recognized Trader Exporter: No  
Spent Lead Acid Battery Importer: No  
Spent Lead Acid Battery Exporter: No  
Current Record: Yes  
Non Storage Recycler Activity: Not reported  
Electronic Manifest Broker: Not reported

Receive Date: 1993-12-31 00:00:00.0  
Handler Name: MIDWAY SEATAC AUTO WRECKING  
Federal Waste Generator Description: Small Quantity Generator  
State District Owner: WA  
Large Quantity Handler of Universal Waste: No  
Recognized Trader Importer: No

Map ID  
Direction  
Distance  
Elevation

MAP FINDINGS

Site

Database(s)

EDR ID Number  
EPA ID Number

**MIDWAY SEATAC AUTO WRECKING (Continued)**

**1000838385**

Recognized Trader Exporter: No  
Spent Lead Acid Battery Importer: No  
Spent Lead Acid Battery Exporter: No  
Current Record: No  
Non Storage Recycler Activity: Not reported  
Electronic Manifest Broker: Not reported

Receive Date: 1995-01-01 00:00:00.0  
Handler Name: MIDWAY SEATAC AUTO WRECKING  
Federal Waste Generator Description: Not a generator, verified  
State District Owner: WA  
Large Quantity Handler of Universal Waste: No  
Recognized Trader Importer: No  
Recognized Trader Exporter: No  
Spent Lead Acid Battery Importer: No  
Spent Lead Acid Battery Exporter: No  
Current Record: No  
Non Storage Recycler Activity: Not reported  
Electronic Manifest Broker: Not reported

List of NAICS Codes and Descriptions:

NAICS Code: 42314  
NAICS Description: MOTOR VEHICLE PARTS (USED) MERCHANT WHOLESALERS

Facility Has Received Notices of Violation:

Found Violation: No  
Agency Which Determined Violation: Not reported  
Violation Short Description: Not reported  
Date Violation was Determined: Not reported  
Actual Return to Compliance Date: Not reported  
Return to Compliance Qualifier: Not reported  
Violation Responsible Agency: Not reported  
Scheduled Compliance Date: Not reported  
Enforcement Identifier: Not reported  
Date of Enforcement Action: Not reported  
Enforcement Responsible Agency: Not reported  
Enforcement Docket Number: Not reported  
Enforcement Attorney: Not reported  
Corrective Action Component: Not reported  
Appeal Initiated Date: Not reported  
Appeal Resolution Date: Not reported  
Disposition Status Date: Not reported  
Disposition Status: Not reported  
Disposition Status Description: Not reported  
Consent/Final Order Sequence Number: Not reported  
Consent/Final Order Respondent Name: Not reported  
Consent/Final Order Lead Agency: Not reported  
Enforcement Type: Not reported  
Enforcement Responsible Person: Not reported  
Enforcement Responsible Sub-Organization: Not reported  
SEP Sequence Number: Not reported  
SEP Expenditure Amount: Not reported  
SEP Scheduled Completion Date: Not reported  
SEP Actual Date: Not reported  
SEP Defaulted Date: Not reported  
SEP Type: Not reported

Map ID  
Direction  
Distance  
Elevation

MAP FINDINGS

Site

Database(s)

EDR ID Number  
EPA ID Number

**MIDWAY SEATAC AUTO WRECKING (Continued)**

**1000838385**

SEP Type Description:	Not reported
Proposed Amount:	Not reported
Final Monetary Amount:	Not reported
Paid Amount:	Not reported
Final Count:	Not reported
Final Amount:	Not reported

Evaluation Action Summary:

Evaluation Date:	1996-03-08 00:00:00.0
Evaluation Responsible Agency:	State
Found Violation:	No
Evaluation Type Description:	COMPLIANCE ASSISTANCE VISIT
Evaluation Responsible Person Identifier:	WALLM
Evaluation Responsible Sub-Organization:	NW
Actual Return to Compliance Date:	Not reported
Scheduled Compliance Date:	Not reported
Date of Request:	Not reported
Date Response Received:	Not reported
Request Agency:	Not reported
Former Citation:	Not reported

FINDS:

Registry ID: 110005379081

Click Here:

Environmental Interest/Information System:

Washington Facility / Site Identification System (WA-FSIS) provides a means to query and display data maintained by the Washington Department of Ecology. This system contains key information for each facility/site that is currently, or has been, of interest to the Air Quality, Dam Safety, Hazardous Waste, Toxics Cleanup, and Water Quality Programs.

RCRAInfo is a national information system that supports the Resource Conservation and Recovery Act (RCRA) program through the tracking of events and activities related to facilities that generate, transport, and treat, store, or dispose of hazardous waste. RCRAInfo allows RCRA program staff to track the notification, permit, compliance, and corrective action activities required under RCRA.

[Click this hyperlink](#) while viewing on your computer to access additional FINDS: detail in the EDR Site Report.

ECHO:

Envid:	1000838385
Registry ID:	110005379081
DFR URL:	<a href="http://echo.epa.gov/detailed-facility-report?fid=110005379081">http://echo.epa.gov/detailed-facility-report?fid=110005379081</a>
Name:	MIDWAY SEATAC AUTO WRECKING
Address:	1403 S 330TH ST
City,State,Zip:	FEDERAL WAY, WA 98003

Map ID  
Direction  
Distance  
Elevation

MAP FINDINGS

Site

Database(s)

EDR ID Number  
EPA ID Number

**AO219**     **HIGH POINT**  
**West**     **1066 S. 320TH ST.**  
**1/8-1/4**     **FEDERAL WAY, WA 98003**  
**0.241 mi.**  
**1274 ft.**     **Site 1 of 2 in cluster AO**  
  
**Actual:**  
**464 ft.**  
  
**Focus Map:**  
**4**

**WA LUST**     **1000214189**  
**WA UST**     **WAD980837066**  
**WA ICR**  
**WA ALLSITES**  
**WA CSCSL NFA**  
**RCRA NonGen / NLR**  
**FINDS**  
**ECHO**  
**WA ASBESTOS**  
**WA PTAP**

LUST:

Name: FEDERAL WAY SCHOOLS MAINTENANCE  
Address: 1066 S 320TH ST  
City,State,Zip: FEDERAL WAY, WA 98003  
Facility ID: 8899181  
Lust Status Type: LUST - NFA  
Cleanup Site ID: 7825  
Cleanup Unit Type: Upland  
Process Type: Independent Action  
Cleanup Unit Name: FEDERAL WAY SCHOOL DIST 210,Federal Way School Dist Maint Dept,Federal Way School District 210,FEDERAL WAY SCHOOLS MOT COMPOUND,High Point,High Point Development

Response Section: Pollution Liability Ins Agcy  
Release Date: 05/16/1989  
Lust Date: 08/21/2019  
Region: Northwest  
Lust ID: 210  
UST ID: 271  
Contaminant Name: Benzene  
Ground Water: Not reported  
Surface Water: Not reported  
Soil: Remediated-Below  
Sediment: Not reported  
Air: Not reported  
Bedrock: Not reported  
Lat/Long: 47.31522 / -122.31877

Name: FEDERAL WAY SCHOOLS MAINTENANCE  
Address: 1066 S 320TH ST  
City,State,Zip: FEDERAL WAY, WA 98003  
Facility ID: 8899181  
Lust Status Type: LUST - NFA  
Cleanup Site ID: 7825  
Cleanup Unit Type: Upland  
Process Type: Independent Action  
Cleanup Unit Name: FEDERAL WAY SCHOOL DIST 210,Federal Way School Dist Maint Dept,Federal Way School District 210,FEDERAL WAY SCHOOLS MOT COMPOUND,High Point,High Point Development

Response Section: Pollution Liability Ins Agcy  
Release Date: 05/16/1989  
Lust Date: 08/21/2019  
Region: Northwest  
Lust ID: 210  
UST ID: 271  
Contaminant Name: Petroleum-Diesel  
Ground Water: Not reported  
Surface Water: Not reported  
Soil: Remediated-Below

Map ID  
Direction  
Distance  
Elevation

MAP FINDINGS

Site

Database(s)

EDR ID Number  
EPA ID Number

**HIGH POINT (Continued)**

**1000214189**

Sediment: Not reported  
Air: Not reported  
Bedrock: Not reported  
Lat/Long: 47.31522 / -122.31877

Name: FEDERAL WAY SCHOOLS MAINTENANCE  
Address: 1066 S 320TH ST  
City,State,Zip: FEDERAL WAY, WA 98003  
Facility ID: 8899181  
Lust Status Type: LUST - NFA  
Cleanup Site ID: 7825  
Cleanup Unit Type: Upland  
Process Type: Independent Action  
Cleanup Unit Name: FEDERAL WAY SCHOOL DIST 210,Federal Way School Dist Maint Dept,Federal Way School District 210,FEDERAL WAY SCHOOLS MOT COMPOUND,High Point,High Point Development

Response Section: Pollution Liability Ins Agcy  
Release Date: 05/16/1989  
Lust Date: 08/21/2019  
Region: Northwest  
Lust ID: 210  
UST ID: 271  
Contaminant Name: Petroleum-Gasoline  
Ground Water: Not reported  
Surface Water: Not reported  
Soil: Remediated-Below  
Sediment: Not reported  
Air: Not reported  
Bedrock: Not reported  
Lat/Long: 47.31522 / -122.31877

Name: FEDERAL WAY SCHOOLS MAINTENANCE  
Address: 1066 S 320TH ST  
City,State,Zip: FEDERAL WAY, WA 98003  
Facility ID: 8899181  
Lust Status Type: LUST - NFA  
Cleanup Site ID: 7825  
Cleanup Unit Type: Upland  
Process Type: Independent Action  
Cleanup Unit Name: FEDERAL WAY SCHOOL DIST 210,Federal Way School Dist Maint Dept,Federal Way School District 210,FEDERAL WAY SCHOOLS MOT COMPOUND,High Point,High Point Development

Response Section: Pollution Liability Ins Agcy  
Release Date: 05/16/1989  
Lust Date: 08/21/2019  
Region: Northwest  
Lust ID: 210  
UST ID: 271  
Contaminant Name: Petroleum-Other  
Ground Water: Not reported  
Surface Water: Not reported  
Soil: Remediated-Below  
Sediment: Not reported  
Air: Not reported  
Bedrock: Not reported  
Lat/Long: 47.31522 / -122.31877



Map ID  
Direction  
Distance  
Elevation

MAP FINDINGS

Site

Database(s)

EDR ID Number  
EPA ID Number

**HIGH POINT (Continued)**

**1000214189**

UST:

Name: FEDERAL WAY SCHOOL DIST 210  
Address: 1066 S 320TH ST  
City: FEDERAL WAY  
Zip: 98003  
Facility ID: 8899181  
Site Id: 271  
UBI: Not reported  
Phone Number: Not reported  
Decimal Latitude: 47.31522  
Decimal Longitude: -122.31877

Tank Name: 1  
Tag Number: Not reported  
Tank Status: Removed  
Tank Status Date: 08/06/1996  
Tank Install Date: 12/31/1964  
Tank Closure Date: Not reported  
Capacity Range: Not reported  
Tank Permit Expiration Date: Not reported  
Tank Upgrade Date: Not reported  
Tank Spill Prevention: Not reported  
Tank Overfill Prevention: Not reported  
Tank Material: Steel  
Tank Construction: Single Wall Tank  
Tank Tightness Test: Not reported  
Tank Corrosion Protection: Not reported  
Tank Manifold: Not reported  
Tank Release Detection: Not reported  
Tank SFC Type: Not reported  
Pipe Material: Steel  
Pipe Construction: Not reported  
Pipe Primary Release Detection: Not reported  
Pipe Second Release Detection: Not reported  
Pipe Corrosion Protection: Not reported  
Pipe Pumping System: Not reported  
Responsible Unit: Northwest  
Dispencer/Pump SFC Type: Not reported

Name: FEDERAL WAY SCHOOL DIST 210  
Address: 1066 S 320TH ST  
City: FEDERAL WAY  
Zip: 98003

Tank Name: 2  
Tag Number: Not reported  
Tank Status: Removed  
Tank Status Date: 08/06/1996  
Tank Install Date: 12/31/1964  
Tank Closure Date: Not reported  
Capacity Range: Not reported  
Tank Permit Expiration Date: Not reported  
Tank Upgrade Date: Not reported  
Tank Spill Prevention: Not reported  
Tank Overfill Prevention: Not reported  
Tank Material: Steel  
Tank Construction: Single Wall Tank

Map ID  
Direction  
Distance  
Elevation

MAP FINDINGS

Site

Database(s)

EDR ID Number  
EPA ID Number

**HIGH POINT (Continued)**

**1000214189**

Tank Tightness Test: Not reported  
Tank Corrosion Protection: Not reported  
Tank Manifold: Not reported  
Tank Release Detection: Not reported  
Tank SFC Type: Not reported  
Pipe Material: Steel  
Pipe Construction: Not reported  
Pipe Primary Release Detection: Not reported  
Pipe Second Release Detection: Not reported  
Pipe Corrosion Protection: Not reported  
Pipe Pumping System: Not reported  
Responsible Unit: Northwest  
Dispenser/Pump SFC Type: Not reported

Name: FEDERAL WAY SCHOOL DIST 210  
Address: 1066 S 320TH ST  
City: FEDERAL WAY  
Zip: 98003

Tank Name: 3  
Tag Number: Not reported  
Tank Status: Removed  
Tank Status Date: 10/16/2014  
Tank Install Date: 09/01/1998  
Tank Closure Date: 02/17/2015  
Capacity Range: 10,000 to 19,999 Gallons  
Tank Permit Expiration Date: Not reported  
Tank Upgrade Date: 10/08/1998  
Tank Spill Prevention: Spill Bucket/Spill Box  
Tank Overfill Prevention: Automatic Shutoff (fill pipe)  
Tank Material: Steel  
Tank Construction: Single Wall Tank  
Tank Tightness Test: Not reported  
Tank Corrosion Protection: Interior Lining  
Tank Manifold: Not reported  
Tank Release Detection: Automatic Tank Gauging  
Tank SFC Type: Not reported  
Pipe Material: Flexible Piping  
Pipe Construction: Double Wall Pipe  
Pipe Primary Release Detection: Automatic Line Leak Detector (ALLD)  
Pipe Second Release Detection: Interstitial Monitoring (or Sump Sensor)  
Pipe Corrosion Protection: Corrosion Resistant  
Pipe Pumping System: Pressurized System  
Responsible Unit: Northwest  
Dispenser/Pump SFC Type: Not reported

Name: FEDERAL WAY SCHOOL DIST 210  
Address: 1066 S 320TH ST  
City: FEDERAL WAY  
Zip: 98003

Tank Name: 4  
Tag Number: Not reported  
Tank Status: Removed  
Tank Status Date: 10/16/2014  
Tank Install Date: 09/01/1998  
Tank Closure Date: 02/17/2015

Map ID  
Direction  
Distance  
Elevation

MAP FINDINGS

Site

Database(s)

EDR ID Number  
EPA ID Number

**HIGH POINT (Continued)**

**1000214189**

Capacity Range: 10,000 to 19,999 Gallons  
Tank Permit Expiration Date: Not reported  
Tank Upgrade Date: 10/08/1998  
Tank Spill Prevention: Spill Bucket/Spill Box  
Tank Overfill Prevention: Automatic Shutoff (fill pipe)  
Tank Material: Steel  
Tank Construction: Single Wall Tank  
Tank Tightness Test: Not reported  
Tank Corrosion Protection: Interior Lining  
Tank Manifold: Not reported  
Tank Release Detection: Automatic Tank Gauging  
Tank SFC Type: Not reported  
Pipe Material: Flexible Piping  
Pipe Construction: Double Wall Pipe  
Pipe Primary Release Detection: Automatic Line Leak Detector (ALLD)  
Pipe Second Release Detection: Interstitial Monitoring (or Sump Sensor)  
Pipe Corrosion Protection: Corrosion Resistant  
Pipe Pumping System: Pressurized System  
Responsible Unit: Northwest  
Dispencer/Pump SFC Type: Not reported

Name: FEDERAL WAY SCHOOL DIST 210  
Address: 1066 S 320TH ST  
City: FEDERAL WAY  
Zip: 98003

Tank Name: 5  
Tag Number: Not reported  
Tank Status: Removed  
Tank Status Date: 10/16/2014  
Tank Install Date: 09/01/1998  
Tank Closure Date: 02/17/2015  
Capacity Range: 10,000 to 19,999 Gallons  
Tank Permit Expiration Date: Not reported  
Tank Upgrade Date: 10/08/1998  
Tank Spill Prevention: Spill Bucket/Spill Box  
Tank Overfill Prevention: Automatic Shutoff (fill pipe)  
Tank Material: Steel  
Tank Construction: Single Wall Tank  
Tank Tightness Test: Not reported  
Tank Corrosion Protection: Interior Lining  
Tank Manifold: Not reported  
Tank Release Detection: Automatic Tank Gauging  
Tank SFC Type: Not reported  
Pipe Material: Flexible Piping  
Pipe Construction: Double Wall Pipe  
Pipe Primary Release Detection: Automatic Line Leak Detector (ALLD)  
Pipe Second Release Detection: Interstitial Monitoring (or Sump Sensor)  
Pipe Corrosion Protection: Corrosion Resistant  
Pipe Pumping System: Pressurized System  
Responsible Unit: Northwest  
Dispencer/Pump SFC Type: Not reported

Name: FEDERAL WAY SCHOOL DIST 210  
Address: 1066 S 320TH ST  
City: FEDERAL WAY  
Zip: 98003

Map ID  
Direction  
Distance  
Elevation

MAP FINDINGS

Site

Database(s)

EDR ID Number  
EPA ID Number

**HIGH POINT (Continued)**

**1000214189**

Tank Name: 6  
Tag Number: Not reported  
Tank Status: Removed  
Tank Status Date: 08/06/1996  
Tank Install Date: 12/31/1964  
Tank Closure Date: Not reported  
Capacity Range: Not reported  
Tank Permit Expiration Date: Not reported  
Tank Upgrade Date: Not reported  
Tank Spill Prevention: Not reported  
Tank Overfill Prevention: Not reported  
Tank Material: Steel  
Tank Construction: Single Wall Tank  
Tank Tightness Test: Not reported  
Tank Corrosion Protection: Not reported  
Tank Manifold: Not reported  
Tank Release Detection: Not reported  
Tank SFC Type: Not reported  
Pipe Material: Steel  
Pipe Construction: Not reported  
Pipe Primary Release Detection: Not reported  
Pipe Second Release Detection: Not reported  
Pipe Corrosion Protection: Not reported  
Pipe Pumping System: Not reported  
Responsible Unit: Northwest  
Dispenser/Pump SFC Type: Not reported

**ICR:**

Date Ecology Received Report: 12/21/98  
Contaminants Found at Site: Petroleum products  
Media Contaminated: Soil  
Waste Management: Tank  
Region: North Western  
Type of Report Ecology Received: Interim cleanup report  
Site Register Issue: 98-14  
County Code: 17  
Contact: Not reported  
Report Title: Not reported

Date Ecology Received Report: 05/11/92  
Contaminants Found at Site: Petroleum products  
Media Contaminated: Soil  
Waste Management: Tank  
Region: North Western  
Type of Report Ecology Received: Interim cleanup report  
Site Register Issue: 92-29  
County Code: 17  
Contact: Not reported  
Report Title: Not reported

**ALLSITES:**

Name: FEDERAL WAY SCHOOL DIST MAINT DEPT  
Facility Id: 8899181

Interaction: 110601  
Interaction 1: A

Map ID  
Direction  
Distance  
Elevation

MAP FINDINGS

Site

Database(s)

EDR ID Number  
EPA ID Number

HIGH POINT (Continued)

1000214189

Interaction 2: ENFORFNL  
Ecology Program: TOXICS  
Program Data: DMS  
Facility Alt.: Not reported  
Program ID: Not reported  
Date Interaction: 2014-11-26 00:00:00  
Date Interaction 3: Enforcement Final  
Latitude: 47.315214396000002  
Longitude: -122.318755178

Interaction: 23689  
Interaction 1: A  
Interaction 2: TIER2  
Ecology Program: HAZWASTE  
Program Data: EPCRA  
Facility Alt.: Not reported  
Program ID: WAD980837066  
Date Interaction: 1994-01-01 00:00:00  
Date Interaction 3: Emergency/Haz Chem Rpt TI  
Latitude: 47.315214396000002  
Longitude: -122.318755178

Interaction: 110584  
Interaction 1: A  
Interaction 2: CONSTSWGP  
Ecology Program: WATQUAL  
Program Data: PARIS  
Facility Alt.: High Point  
Program ID: WAR301939  
Date Interaction: 2014-04-28 00:00:00  
Date Interaction 3: Construction SW GP  
Latitude: 47.315214396000002  
Longitude: -122.318755178

Interaction: 134293  
Interaction 1: I  
Interaction 2: LUST  
Ecology Program: TOXICS  
Program Data: ISIS  
Facility Alt.: Federal Way School Dist Maint Dept  
Program ID: 271  
Date Interaction: 1989-05-16 00:00:00  
Date Interaction 3: LUST Facility  
Latitude: 47.315214396000002  
Longitude: -122.318755178

Interaction: 108721  
Interaction 1: I  
Interaction 2: SCS  
Ecology Program: TOXICS  
Program Data: ISIS  
Facility Alt.: Federal Way School Dist Maint Dept  
Program ID: Not reported

Map ID  
Direction  
Distance  
Elevation

MAP FINDINGS

Site

Database(s)

EDR ID Number  
EPA ID Number

**HIGH POINT (Continued)**

**1000214189**

Date Interaction: 2011-08-08 00:00:00  
Date Interaction 3: State Cleanup Site  
Latitude: 47.315214396000002  
Longitude: -122.318755178

Interaction: 23687  
Interaction 1: I  
Interaction 2: HWG  
Ecology Program: HAZWASTE  
Program Data: TURBOWASTE  
Facility Alt.: Not reported  
Program ID: WAD980837066  
Date Interaction: 1983-11-02 00:00:00  
Date Interaction 3: Hazardous Waste Generator  
Latitude: 47.315214396000002  
Longitude: -122.318755178

Interaction: 23690  
Interaction 1: I  
Interaction 2: UST  
Ecology Program: TOXICS  
Program Data: UST  
Facility Alt.: Federal Way School District 210  
Program ID: 271  
Date Interaction: 2000-03-20 00:00:00  
Date Interaction 3: Underground Storage Tank  
Latitude: 47.315214396000002  
Longitude: -122.318755178

CSCSL NFA:  
Name: FEDERAL WAY SCHOOLS MAINTENANCE  
Address: 1066 S 320TH ST  
City,State,Zip: FEDERAL WAY, WA 98003  
Facility/Site Id: 8899181  
CS Id: 7825  
NFA Date: 08/21/2019  
Alternate Site Names: FEDERAL WAY SCHOOL DIST 210,Federal Way School Dist Maint Dept,Federal Way School District 210,FEDERAL WAY SCHOOLS MOT COMPOUND,High Point,High Point Development  
NFA Reason: Petroleum Technical Assistance Program (PTAP) by PLIA  
Site Status: NFA  
Region: Northwest  
Contaminant Name: Benzene  
Ground Water: Not reported  
Surface Water: Not reported  
Soil: Remediated-Below  
Sediment: Not reported  
Air: Not reported  
Bedrock: Not reported  
Latitude: 47.31522  
Longitude: -122.31877

Name: FEDERAL WAY SCHOOLS MAINTENANCE  
Address: 1066 S 320TH ST

Map ID  
Direction  
Distance  
Elevation

MAP FINDINGS

Site

Database(s)

EDR ID Number  
EPA ID Number

**HIGH POINT (Continued)**

**1000214189**

City,State,Zip: FEDERAL WAY, WA 98003  
Facility/Site Id: 8899181  
CS Id: 7825  
NFA Date: 08/21/2019  
Alternate Site Names: FEDERAL WAY SCHOOL DIST 210,Federal Way School Dist Maint Dept,Federal Way School District 210,FEDERAL WAY SCHOOLS MOT COMPOUND,High Point,High Point Development  
NFA Reason: Petroleum Technical Assistance Program (PTAP) by PLIA  
Site Status: NFA  
Region: Northwest  
Contaminant Name: Petroleum-Diesel  
Ground Water: Not reported  
Surface Water: Not reported  
Soil: Remediated-Below  
Sediment: Not reported  
Air: Not reported  
Bedrock: Not reported  
Latitude: 47.31522  
Longitude: -122.31877

Name: FEDERAL WAY SCHOOLS MAINTENANCE  
Address: 1066 S 320TH ST  
City,State,Zip: FEDERAL WAY, WA 98003  
Facility/Site Id: 8899181  
CS Id: 7825  
NFA Date: 08/21/2019  
Alternate Site Names: FEDERAL WAY SCHOOL DIST 210,Federal Way School Dist Maint Dept,Federal Way School District 210,FEDERAL WAY SCHOOLS MOT COMPOUND,High Point,High Point Development  
NFA Reason: Petroleum Technical Assistance Program (PTAP) by PLIA  
Site Status: NFA  
Region: Northwest  
Contaminant Name: Petroleum-Gasoline  
Ground Water: Not reported  
Surface Water: Not reported  
Soil: Remediated-Below  
Sediment: Not reported  
Air: Not reported  
Bedrock: Not reported  
Latitude: 47.31522  
Longitude: -122.31877

Name: FEDERAL WAY SCHOOLS MAINTENANCE  
Address: 1066 S 320TH ST  
City,State,Zip: FEDERAL WAY, WA 98003  
Facility/Site Id: 8899181  
CS Id: 7825  
NFA Date: 08/21/2019  
Alternate Site Names: FEDERAL WAY SCHOOL DIST 210,Federal Way School Dist Maint Dept,Federal Way School District 210,FEDERAL WAY SCHOOLS MOT COMPOUND,High Point,High Point Development  
NFA Reason: Petroleum Technical Assistance Program (PTAP) by PLIA  
Site Status: NFA  
Region: Northwest  
Contaminant Name: Petroleum-Other  
Ground Water: Not reported  
Surface Water: Not reported

Map ID  
Direction  
Distance  
Elevation

MAP FINDINGS

Site

Database(s)

EDR ID Number  
EPA ID Number

HIGH POINT (Continued)

1000214189

Soil: Remediated-Below  
Sediment: Not reported  
Air: Not reported  
Bedrock: Not reported  
Latitude: 47.31522  
Longitude: -122.31877

RCRA NonGen / NLR:

Date Form Received by Agency: 2004-03-02 00:00:00.0  
Handler Name: FEDERAL WAY SCHOOL DIST MAINT DEPT  
Handler Address: 1066 S 320TH ST  
Handler City,State,Zip: FEDERAL WAY, WA 98003  
EPA ID: WAD980837066  
Contact Name: MIKE CARLISLE  
Contact Address: 1066 S 320TH ST  
Contact City,State,Zip: FEDERAL WAY, WA 98003  
Contact Telephone: 253-945-5935  
Contact Fax: Not reported  
Contact Email: MIKE-CARLISLE@FWPS.ORG  
Contact Title: Not reported  
EPA Region: 10  
Land Type: District  
Federal Waste Generator Description: Not a generator, verified  
Non-Notifier: Not reported  
Biennial Report Cycle: Not reported  
Accessibility: Not reported  
Active Site Indicator: Not reported  
State District Owner: WA  
State District: NWRO  
Mailing Address: 1066 S 320TH ST  
Mailing City,State,Zip: FEDERAL WAY, WA 98003  
Owner Name: FEDERAL WAY SCHOOL DISTRICT  
Owner Type: Private  
Operator Name: FEDERAL WAY PUBLIC SCHOOLS  
Operator Type: Private  
Short-Term Generator Activity: No  
Importer Activity: No  
Mixed Waste Generator: No  
Transporter Activity: No  
Transfer Facility Activity: No  
Recycler Activity with Storage: No  
Small Quantity On-Site Burner Exemption: No  
Smelting Melting and Refining Furnace Exemption: No  
Underground Injection Control: No  
Off-Site Waste Receipt: No  
Universal Waste Indicator: No  
Universal Waste Destination Facility: No  
Federal Universal Waste: No  
Active Site Fed-Reg Treatment Storage and Disposal Facility: Not reported  
Active Site Converter Treatment storage and Disposal Facility: Not reported  
Active Site State-Reg Treatment Storage and Disposal Facility: Not reported  
Active Site State-Reg Handler: ---  
Federal Facility Indicator: Not reported  
Hazardous Secondary Material Indicator: NN  
Sub-Part K Indicator: Not reported  
Commercial TSD Indicator: No  
Treatment Storage and Disposal Type: Not reported



Map ID  
Direction  
Distance  
Elevation

MAP FINDINGS

Site

Database(s)

EDR ID Number  
EPA ID Number

**HIGH POINT (Continued)**

**1000214189**

2018 GPRA Permit Baseline:	Not on the Baseline
2018 GPRA Renewals Baseline:	Not on the Baseline
Permit Renewals Workload Universe:	Not reported
Permit Workload Universe:	Not reported
Permit Progress Universe:	Not reported
Post-Closure Workload Universe:	Not reported
Closure Workload Universe:	Not reported
202 GPRA Corrective Action Baseline:	No
Corrective Action Workload Universe:	No
Subject to Corrective Action Universe:	No
Non-TSDFs Where RCRA CA has Been Imposed Universe:	No
TSDFs Potentially Subject to CA Under 3004 (u)/(v) Universe:	No
TSDFs Only Subject to CA under Discretionary Auth Universe:	No
Corrective Action Priority Ranking:	No NCAPS ranking
Environmental Control Indicator:	No
Institutional Control Indicator:	No
Human Exposure Controls Indicator:	N/A
Groundwater Controls Indicator:	N/A
Operating TSDf Universe:	Not reported
Full Enforcement Universe:	Not reported
Significant Non-Complier Universe:	No
Unaddressed Significant Non-Complier Universe:	No
Addressed Significant Non-Complier Universe:	No
Significant Non-Complier With a Compliance Schedule Universe:	No
Financial Assurance Required:	Not reported
Handler Date of Last Change:	2018-05-09 14:05:18.0
Recognized Trader-Importer:	No
Recognized Trader-Exporter:	No
Importer of Spent Lead Acid Batteries:	No
Exporter of Spent Lead Acid Batteries:	No
Recycler Activity Without Storage:	No
Manifest Broker:	No
Sub-Part P Indicator:	Not reported

Biennial: List of Years

Year: 2003

[Click Here for Biennial Reporting System Data:](#)

Handler - Owner Operator:

Owner/Operator Indicator:	Operator
Owner/Operator Name:	FEDERAL WAY PUB F
Legal Status:	Private
Date Became Current:	1968-01-01 00:00:00.
Date Ended Current:	Not reported
Owner/Operator Address:	1066 S 320TH ST
Owner/Operator City,State,Zip:	FEDERAL WAY, WA 98003
Owner/Operator Telephone:	253-945-5930
Owner/Operator Telephone Ext:	Not reported
Owner/Operator Fax:	Not reported
Owner/Operator Email:	Not reported

Owner/Operator Indicator:	Operator
Owner/Operator Name:	FEDERAL WAY PUBLIC SCHOOLS
Legal Status:	Private
Date Became Current:	Not reported

Map ID  
Direction  
Distance  
Elevation

MAP FINDINGS

Site

Database(s)

EDR ID Number  
EPA ID Number

**HIGH POINT (Continued)**

**1000214189**

Date Ended Current:  
Owner/Operator Address:  
Owner/Operator City,State,Zip:  
Owner/Operator Telephone:  
Owner/Operator Telephone Ext:  
Owner/Operator Fax:  
Owner/Operator Email:

Not reported  
1066 S 320TH ST  
FEDERAL WAY, WA 98003  
253-945-5930  
Not reported  
Not reported  
Not reported

Owner/Operator Indicator:  
Owner/Operator Name:  
Legal Status:  
Date Became Current:  
Date Ended Current:  
Owner/Operator Address:  
Owner/Operator City,State,Zip:  
Owner/Operator Telephone:  
Owner/Operator Telephone Ext:  
Owner/Operator Fax:  
Owner/Operator Email:

Operator  
FEDERAL WAY SCHOOL DIST MAINT DEPT  
Private  
Not reported  
Not reported  
1066 S 320TH ST  
FEDERAL WAY, WA 98003  
000-000-0000  
Not reported  
Not reported  
Not reported

Owner/Operator Indicator:  
Owner/Operator Name:  
Legal Status:  
Date Became Current:  
Date Ended Current:  
Owner/Operator Address:  
Owner/Operator City,State,Zip:  
Owner/Operator Telephone:  
Owner/Operator Telephone Ext:  
Owner/Operator Fax:  
Owner/Operator Email:

Operator  
FEDERAL WAY SCHOOL DIST MAINT DEPT  
Private  
Not reported  
Not reported  
1066 S 320TH ST  
FEDERAL WAY, WA 98003  
000-000-0000  
Not reported  
Not reported  
Not reported

Owner/Operator Indicator:  
Owner/Operator Name:  
Legal Status:  
Date Became Current:  
Date Ended Current:  
Owner/Operator Address:  
Owner/Operator City,State,Zip:  
Owner/Operator Telephone:  
Owner/Operator Telephone Ext:  
Owner/Operator Fax:  
Owner/Operator Email:

Owner  
FEDERAL WAY SCHOOL DISTRICT  
Private  
1985-05-01 00:00:00.  
Not reported  
1066 S 320TH ST  
FEDERAL WAY, WA 98003  
253-945-5930  
Not reported  
Not reported  
Not reported

Owner/Operator Indicator:  
Owner/Operator Name:  
Legal Status:  
Date Became Current:  
Date Ended Current:  
Owner/Operator Address:  
Owner/Operator City,State,Zip:  
Owner/Operator Telephone:  
Owner/Operator Telephone Ext:  
Owner/Operator Fax:  
Owner/Operator Email:

Operator  
FEDERAL WAY PUBLIC SCHOOLS  
Private  
Not reported  
Not reported  
1066 S 320TH ST  
FEDERAL WAY, WA 98003  
253-945-5930  
Not reported  
Not reported  
Not reported

Owner/Operator Indicator:

Owner

Map ID  
Direction  
Distance  
Elevation

MAP FINDINGS

Site

Database(s)

EDR ID Number  
EPA ID Number

**HIGH POINT (Continued)**

**1000214189**

Owner/Operator Name:  
Legal Status:  
Date Became Current:  
Date Ended Current:  
Owner/Operator Address:  
Owner/Operator City,State,Zip:  
Owner/Operator Telephone:  
Owner/Operator Telephone Ext:  
Owner/Operator Fax:  
Owner/Operator Email:

FEDERAL WAY SCH F  
Private  
1985-05-01 00:00:00.  
Not reported  
1066 S 320TH ST  
FEDERAL WAY, WA 98003  
253-945-5930  
Not reported  
Not reported  
Not reported

Owner/Operator Indicator:  
Owner/Operator Name:  
Legal Status:  
Date Became Current:  
Date Ended Current:  
Owner/Operator Address:  
Owner/Operator City,State,Zip:  
Owner/Operator Telephone:  
Owner/Operator Telephone Ext:  
Owner/Operator Fax:  
Owner/Operator Email:

Operator  
FEDERAL WAY SCHOOL DIST MAINT DEPT  
Private  
Not reported  
Not reported  
1066 S 320TH ST  
FEDERAL WAY, WA 98003  
000-000-0000  
Not reported  
Not reported  
Not reported

Owner/Operator Indicator:  
Owner/Operator Name:  
Legal Status:  
Date Became Current:  
Date Ended Current:  
Owner/Operator Address:  
Owner/Operator City,State,Zip:  
Owner/Operator Telephone:  
Owner/Operator Telephone Ext:  
Owner/Operator Fax:  
Owner/Operator Email:

Operator  
FEDERAL WAY SCHOOL DIST MAINT DEPT  
Private  
Not reported  
Not reported  
1066 S 320TH ST  
FEDERAL WAY, WA 98003  
000-000-0000  
Not reported  
Not reported  
Not reported

Owner/Operator Indicator:  
Owner/Operator Name:  
Legal Status:  
Date Became Current:  
Date Ended Current:  
Owner/Operator Address:  
Owner/Operator City,State,Zip:  
Owner/Operator Telephone:  
Owner/Operator Telephone Ext:  
Owner/Operator Fax:  
Owner/Operator Email:

Owner  
FEDERAL WAY SCHOOL DISTRICT  
Private  
Not reported  
Not reported  
1066 S 320TH ST  
FEDERAL WAY, WA 98003  
253-945-5930  
Not reported  
Not reported  
Not reported

Owner/Operator Indicator:  
Owner/Operator Name:  
Legal Status:  
Date Became Current:  
Date Ended Current:  
Owner/Operator Address:  
Owner/Operator City,State,Zip:  
Owner/Operator Telephone:  
Owner/Operator Telephone Ext:  
Owner/Operator Fax:

Owner  
FEDERAL WAY SCHOOL DISTRICT  
Private  
1985-05-01 00:00:00.  
Not reported  
1066 S 320TH ST  
FEDERAL WAY, WA 98003  
253-945-5930  
Not reported  
Not reported

Map ID  
Direction  
Distance  
Elevation

MAP FINDINGS

Site

Database(s)

EDR ID Number  
EPA ID Number

**HIGH POINT (Continued)**

**1000214189**

Owner/Operator Email:	Not reported
Owner/Operator Indicator:	Operator
Owner/Operator Name:	FEDERAL WAY SCHOOL DIST MAINT DEPT
Legal Status:	Private
Date Became Current:	Not reported
Date Ended Current:	Not reported
Owner/Operator Address:	1066 S 320TH ST
Owner/Operator City,State,Zip:	FEDERAL WAY, WA 98003
Owner/Operator Telephone:	000-000-0000
Owner/Operator Telephone Ext:	Not reported
Owner/Operator Fax:	Not reported
Owner/Operator Email:	Not reported
Owner/Operator Indicator:	Owner
Owner/Operator Name:	FEDERAL WAY SCHOOL DISTRICT
Legal Status:	Private
Date Became Current:	1985-05-01 00:00:00.
Date Ended Current:	Not reported
Owner/Operator Address:	1066 S 320TH ST
Owner/Operator City,State,Zip:	FEDERAL WAY, WA 98003
Owner/Operator Telephone:	253-945-5930
Owner/Operator Telephone Ext:	Not reported
Owner/Operator Fax:	Not reported
Owner/Operator Email:	Not reported
Owner/Operator Indicator:	Owner
Owner/Operator Name:	FEDERAL WAY SCHOOL DISTRICT
Legal Status:	Private
Date Became Current:	Not reported
Date Ended Current:	Not reported
Owner/Operator Address:	1066 S 320TH ST
Owner/Operator City,State,Zip:	FEDERAL WAY, WA 98003
Owner/Operator Telephone:	253-945-5930
Owner/Operator Telephone Ext:	Not reported
Owner/Operator Fax:	Not reported
Owner/Operator Email:	Not reported
Owner/Operator Indicator:	Owner
Owner/Operator Name:	FEDERAL WAY SCHOOL DISTRICT
Legal Status:	Private
Date Became Current:	1985-05-01 00:00:00.
Date Ended Current:	Not reported
Owner/Operator Address:	1066 S 320TH ST
Owner/Operator City,State,Zip:	FEDERAL WAY, WA 98003
Owner/Operator Telephone:	253-945-5930
Owner/Operator Telephone Ext:	Not reported
Owner/Operator Fax:	Not reported
Owner/Operator Email:	Not reported
Owner/Operator Indicator:	Owner
Owner/Operator Name:	FEDERAL WAY SCHOOL DISTRICT
Legal Status:	Private
Date Became Current:	Not reported
Date Ended Current:	Not reported
Owner/Operator Address:	1066 S 320TH ST
Owner/Operator City,State,Zip:	FEDERAL WAY, WA 98003

Map ID  
Direction  
Distance  
Elevation

MAP FINDINGS

Site

Database(s)

EDR ID Number  
EPA ID Number

**HIGH POINT (Continued)**

**1000214189**

Owner/Operator Telephone: 253-945-5930  
Owner/Operator Telephone Ext: Not reported  
Owner/Operator Fax: Not reported  
Owner/Operator Email: Not reported

Owner/Operator Indicator: Operator  
Owner/Operator Name: FEDERAL WAY SCHOOL DISTRICT  
Legal Status: District  
Date Became Current: Not reported  
Date Ended Current: Not reported  
Owner/Operator Address: 1066 S 320TH ST  
Owner/Operator City,State,Zip: FEDERAL WAY, WA 98003  
Owner/Operator Telephone: 253-945-5930  
Owner/Operator Telephone Ext: Not reported  
Owner/Operator Fax: Not reported  
Owner/Operator Email: Not reported

Owner/Operator Indicator: Owner  
Owner/Operator Name: FEDERAL WAY SCHOOL DISTRICT  
Legal Status: Private  
Date Became Current: 1985-05-01 00:00:00.  
Date Ended Current: Not reported  
Owner/Operator Address: 1066 S 320TH ST  
Owner/Operator City,State,Zip: FEDERAL WAY, WA 98003  
Owner/Operator Telephone: 253-945-5930  
Owner/Operator Telephone Ext: Not reported  
Owner/Operator Fax: Not reported  
Owner/Operator Email: Not reported

Owner/Operator Indicator: Owner  
Owner/Operator Name: FEDERAL WAY SCHOOL DISTRICT  
Legal Status: Private  
Date Became Current: Not reported  
Date Ended Current: Not reported  
Owner/Operator Address: 1066 S 320TH ST  
Owner/Operator City,State,Zip: FEDERAL WAY, WA 98003  
Owner/Operator Telephone: 253-945-5930  
Owner/Operator Telephone Ext: Not reported  
Owner/Operator Fax: Not reported  
Owner/Operator Email: Not reported

Owner/Operator Indicator: Operator  
Owner/Operator Name: FEDERAL WAY SCHOOL DIST MAINT DEPT  
Legal Status: Private  
Date Became Current: Not reported  
Date Ended Current: Not reported  
Owner/Operator Address: 1066 S 320TH ST  
Owner/Operator City,State,Zip: FEDERAL WAY, WA 98003  
Owner/Operator Telephone: 000-000-0000  
Owner/Operator Telephone Ext: Not reported  
Owner/Operator Fax: Not reported  
Owner/Operator Email: Not reported

Owner/Operator Indicator: Operator  
Owner/Operator Name: FEDERAL WAY SCHOOL DIST MAINT DEPT  
Legal Status: Private  
Date Became Current: Not reported

Map ID  
Direction  
Distance  
Elevation

MAP FINDINGS

Site

Database(s)

EDR ID Number  
EPA ID Number

**HIGH POINT (Continued)**

**1000214189**

Date Ended Current:	Not reported
Owner/Operator Address:	1066 S 320TH ST
Owner/Operator City,State,Zip:	FEDERAL WAY, WA 98003
Owner/Operator Telephone:	000-000-0000
Owner/Operator Telephone Ext:	Not reported
Owner/Operator Fax:	Not reported
Owner/Operator Email:	Not reported
Owner/Operator Indicator:	Owner
Owner/Operator Name:	FEDERAL WAY SCHOOL DISTRICT
Legal Status:	Private
Date Became Current:	1985-05-01 00:00:00.
Date Ended Current:	Not reported
Owner/Operator Address:	1066 S 320TH ST
Owner/Operator City,State,Zip:	FEDERAL WAY, WA 98003
Owner/Operator Telephone:	253-945-5930
Owner/Operator Telephone Ext:	Not reported
Owner/Operator Fax:	Not reported
Owner/Operator Email:	Not reported
Owner/Operator Indicator:	Owner
Owner/Operator Name:	FEDERAL WAY SCHOOL DISTRICT
Legal Status:	District
Date Became Current:	Not reported
Date Ended Current:	Not reported
Owner/Operator Address:	1066 S 320TH ST
Owner/Operator City,State,Zip:	FEDERAL WAY, WA 98003
Owner/Operator Telephone:	253-945-5930
Owner/Operator Telephone Ext:	Not reported
Owner/Operator Fax:	Not reported
Owner/Operator Email:	Not reported
Owner/Operator Indicator:	Owner
Owner/Operator Name:	FEDERAL WAY SCHOOL DISTRICT
Legal Status:	Private
Date Became Current:	1985-05-01 00:00:00.
Date Ended Current:	Not reported
Owner/Operator Address:	1066 S 320TH ST
Owner/Operator City,State,Zip:	FEDERAL WAY, WA 98003
Owner/Operator Telephone:	253-945-5930
Owner/Operator Telephone Ext:	Not reported
Owner/Operator Fax:	Not reported
Owner/Operator Email:	Not reported
Owner/Operator Indicator:	Owner
Owner/Operator Name:	FEDERAL WAY SCHOOL DISTRICT
Legal Status:	Private
Date Became Current:	Not reported
Date Ended Current:	Not reported
Owner/Operator Address:	1066 S 320TH ST
Owner/Operator City,State,Zip:	FEDERAL WAY, WA 98003
Owner/Operator Telephone:	253-945-5930
Owner/Operator Telephone Ext:	Not reported
Owner/Operator Fax:	Not reported
Owner/Operator Email:	Not reported
Owner/Operator Indicator:	Owner

**HIGH POINT (Continued)**

**1000214189**

Owner/Operator Name: FEDERAL WAY SCHOOL DISTRICT  
Legal Status: Private  
Date Became Current: Not reported  
Date Ended Current: Not reported  
Owner/Operator Address: 1066 S 320TH ST  
Owner/Operator City,State,Zip: FEDERAL WAY, WA 98003  
Owner/Operator Telephone: 253-945-5930  
Owner/Operator Telephone Ext: Not reported  
Owner/Operator Fax: Not reported  
Owner/Operator Email: Not reported

Owner/Operator Indicator: Operator  
Owner/Operator Name: FEDERAL WAY SCHOOL DIST MAINT DEPT  
Legal Status: Private  
Date Became Current: Not reported  
Date Ended Current: Not reported  
Owner/Operator Address: 1066 S 320TH ST  
Owner/Operator City,State,Zip: FEDERAL WAY, WA 98003  
Owner/Operator Telephone: 000-000-0000  
Owner/Operator Telephone Ext: Not reported  
Owner/Operator Fax: Not reported  
Owner/Operator Email: Not reported

Owner/Operator Indicator: Owner  
Owner/Operator Name: FEDERAL WAY SCHOOL DISTRICT  
Legal Status: District  
Date Became Current: 1985-05-01 00:00:00.  
Date Ended Current: Not reported  
Owner/Operator Address: 1066 S 320TH ST  
Owner/Operator City,State,Zip: FEDERAL WAY, WA 98003  
Owner/Operator Telephone: Not reported  
Owner/Operator Telephone Ext: Not reported  
Owner/Operator Fax: Not reported  
Owner/Operator Email: Not reported

Owner/Operator Indicator: Owner  
Owner/Operator Name: FEDERAL WAY SCHOOL DISTRICT  
Legal Status: Private  
Date Became Current: 1985-05-01 00:00:00.  
Date Ended Current: Not reported  
Owner/Operator Address: 1066 S 320TH ST  
Owner/Operator City,State,Zip: FEDERAL WAY, WA 98003  
Owner/Operator Telephone: 253-945-5930  
Owner/Operator Telephone Ext: Not reported  
Owner/Operator Fax: Not reported  
Owner/Operator Email: Not reported

Owner/Operator Indicator: Owner  
Owner/Operator Name: FEDERAL WAY SCHOOL DISTRICT  
Legal Status: Private  
Date Became Current: 1985-05-01 00:00:00.  
Date Ended Current: Not reported  
Owner/Operator Address: 1066 S 320TH ST  
Owner/Operator City,State,Zip: FEDERAL WAY, WA 98003  
Owner/Operator Telephone: 253-945-5930  
Owner/Operator Telephone Ext: Not reported  
Owner/Operator Fax: Not reported

Map ID  
Direction  
Distance  
Elevation

MAP FINDINGS

Site

Database(s)

EDR ID Number  
EPA ID Number

**HIGH POINT (Continued)**

**1000214189**

Owner/Operator Email:	Not reported
Owner/Operator Indicator:	Owner
Owner/Operator Name:	FEDERAL WAY SCHOOL DISTRICT
Legal Status:	Private
Date Became Current:	Not reported
Date Ended Current:	Not reported
Owner/Operator Address:	1066 S 320TH ST
Owner/Operator City,State,Zip:	FEDERAL WAY, WA 98003
Owner/Operator Telephone:	253-945-5930
Owner/Operator Telephone Ext:	Not reported
Owner/Operator Fax:	Not reported
Owner/Operator Email:	Not reported
Owner/Operator Indicator:	Owner
Owner/Operator Name:	FEDERAL WAY SCHOOL DISTRICT
Legal Status:	Private
Date Became Current:	1985-05-01 00:00:00.
Date Ended Current:	Not reported
Owner/Operator Address:	1066 S 320TH ST
Owner/Operator City,State,Zip:	FEDERAL WAY, WA 98003
Owner/Operator Telephone:	253-945-5930
Owner/Operator Telephone Ext:	Not reported
Owner/Operator Fax:	Not reported
Owner/Operator Email:	Not reported
Owner/Operator Indicator:	Owner
Owner/Operator Name:	FEDERAL WAY SCHOOL DISTRICT
Legal Status:	Private
Date Became Current:	1985-05-01 00:00:00.
Date Ended Current:	Not reported
Owner/Operator Address:	1066 S 320TH ST
Owner/Operator City,State,Zip:	FEDERAL WAY, WA 98003
Owner/Operator Telephone:	253-945-5930
Owner/Operator Telephone Ext:	Not reported
Owner/Operator Fax:	Not reported
Owner/Operator Email:	Not reported
Owner/Operator Indicator:	Owner
Owner/Operator Name:	FEDERAL WAY SCHOOL DISTRICT
Legal Status:	Private
Date Became Current:	Not reported
Date Ended Current:	Not reported
Owner/Operator Address:	1066 S 320TH ST
Owner/Operator City,State,Zip:	FEDERAL WAY, WA 98003
Owner/Operator Telephone:	253-945-5930
Owner/Operator Telephone Ext:	Not reported
Owner/Operator Fax:	Not reported
Owner/Operator Email:	Not reported
Owner/Operator Indicator:	Owner
Owner/Operator Name:	FEDERAL WAY SCHOOL DISTRICT
Legal Status:	Private
Date Became Current:	Not reported
Date Ended Current:	Not reported
Owner/Operator Address:	1066 S 320TH ST
Owner/Operator City,State,Zip:	FEDERAL WAY, WA 98003



Map ID  
Direction  
Distance  
Elevation

MAP FINDINGS

Site

Database(s)

EDR ID Number  
EPA ID Number

**HIGH POINT (Continued)**

**1000214189**

Owner/Operator Telephone: 253-945-5930  
Owner/Operator Telephone Ext: Not reported  
Owner/Operator Fax: Not reported  
Owner/Operator Email: Not reported

Owner/Operator Indicator: Operator  
Owner/Operator Name: FEDERAL WAY SCHOOL DIST MAINT DEPT  
Legal Status: Private  
Date Became Current: Not reported  
Date Ended Current: Not reported  
Owner/Operator Address: 1066 S 320TH ST  
Owner/Operator City,State,Zip: FEDERAL WAY, WA 98003  
Owner/Operator Telephone: 000-000-0000  
Owner/Operator Telephone Ext: Not reported  
Owner/Operator Fax: Not reported  
Owner/Operator Email: Not reported

Owner/Operator Indicator: Owner  
Owner/Operator Name: FEDERAL WAY SCHOOL DISTRICT  
Legal Status: Private  
Date Became Current: Not reported  
Date Ended Current: Not reported  
Owner/Operator Address: 1066 S 320TH ST  
Owner/Operator City,State,Zip: FEDERAL WAY, WA 98003  
Owner/Operator Telephone: 253-945-5930  
Owner/Operator Telephone Ext: Not reported  
Owner/Operator Fax: Not reported  
Owner/Operator Email: Not reported

Owner/Operator Indicator: Owner  
Owner/Operator Name: FEDERAL WAY SCHOOL DISTRICT  
Legal Status: Private  
Date Became Current: Not reported  
Date Ended Current: Not reported  
Owner/Operator Address: 1066 S 320TH ST  
Owner/Operator City,State,Zip: FEDERAL WAY, WA 98003  
Owner/Operator Telephone: 253-945-5930  
Owner/Operator Telephone Ext: Not reported  
Owner/Operator Fax: Not reported  
Owner/Operator Email: Not reported

Owner/Operator Indicator: Operator  
Owner/Operator Name: FEDERAL WAY PUBLIC SCHOOLS  
Legal Status: District  
Date Became Current: 1968-01-01 00:00:00.  
Date Ended Current: Not reported  
Owner/Operator Address: 1066 S 320TH ST  
Owner/Operator City,State,Zip: FEDERAL WAY, WA 98003  
Owner/Operator Telephone: Not reported  
Owner/Operator Telephone Ext: Not reported  
Owner/Operator Fax: Not reported  
Owner/Operator Email: Not reported

Historic Generators:

Receive Date: 2004-03-01 00:00:00.0  
Handler Name: FEDERAL WAY SCHOOL DIST MAINT DEPT  
Federal Waste Generator Description: Not a generator, verified

Map ID  
Direction  
Distance  
Elevation

MAP FINDINGS

Site

Database(s)

EDR ID Number  
EPA ID Number

**HIGH POINT (Continued)**

**1000214189**

State District Owner: WA  
Large Quantity Handler of Universal Waste: No  
Recognized Trader Importer: No  
Recognized Trader Exporter: No  
Spent Lead Acid Battery Importer: No  
Spent Lead Acid Battery Exporter: No  
Current Record: No  
Non Storage Recycler Activity: Not reported  
Electronic Manifest Broker: Not reported

Receive Date: 2004-03-01 00:00:00.0  
Handler Name: FEDERAL WAY SCHOOL DIST MAINT DEPT  
Federal Waste Generator Description: Not a generator, verified  
State District Owner: WA  
Large Quantity Handler of Universal Waste: No  
Recognized Trader Importer: No  
Recognized Trader Exporter: No  
Spent Lead Acid Battery Importer: No  
Spent Lead Acid Battery Exporter: No  
Current Record: No  
Non Storage Recycler Activity: Not reported  
Electronic Manifest Broker: Not reported

Receive Date: 2004-03-02 00:00:00.0  
Handler Name: FEDERAL WAY SCHOOL DIST MAINT DEPT  
Federal Waste Generator Description: Not a generator, verified  
State District Owner: WA  
Large Quantity Handler of Universal Waste: No  
Recognized Trader Importer: No  
Recognized Trader Exporter: No  
Spent Lead Acid Battery Importer: No  
Spent Lead Acid Battery Exporter: No  
Current Record: Yes  
Non Storage Recycler Activity: Not reported  
Electronic Manifest Broker: Not reported

Receive Date: 1993-12-31 00:00:00.0  
Handler Name: FEDERAL WAY SCHOOL DIST MAINT DEPT  
Federal Waste Generator Description: Small Quantity Generator  
State District Owner: WA  
Large Quantity Handler of Universal Waste: No  
Recognized Trader Importer: No  
Recognized Trader Exporter: No  
Spent Lead Acid Battery Importer: No  
Spent Lead Acid Battery Exporter: No  
Current Record: No  
Non Storage Recycler Activity: Not reported  
Electronic Manifest Broker: Not reported

Receive Date: 1996-02-28 00:00:00.0  
Handler Name: FEDERAL WAY SCHOOL DIST MAINT DEPT  
Federal Waste Generator Description: Small Quantity Generator  
State District Owner: WA  
Large Quantity Handler of Universal Waste: No  
Recognized Trader Importer: No  
Recognized Trader Exporter: No  
Spent Lead Acid Battery Importer: No

Map ID  
Direction  
Distance  
Elevation

MAP FINDINGS

Site

Database(s)

EDR ID Number  
EPA ID Number

**HIGH POINT (Continued)**

**1000214189**

Spent Lead Acid Battery Exporter: No  
Current Record: No  
Non Storage Recycler Activity: Not reported  
Electronic Manifest Broker: Not reported

Receive Date: 1997-03-03 00:00:00.0  
Handler Name: FEDERAL WAY SCHOOL DIST MAINT DEPT  
Federal Waste Generator Description: Conditionally Exempt Small Quantity Generator  
State District Owner: WA  
Large Quantity Handler of Universal Waste: No  
Recognized Trader Importer: No  
Recognized Trader Exporter: No  
Spent Lead Acid Battery Importer: No  
Spent Lead Acid Battery Exporter: No  
Current Record: No  
Non Storage Recycler Activity: Not reported  
Electronic Manifest Broker: Not reported

Receive Date: 1997-12-29 00:00:00.0  
Handler Name: FEDERAL WAY SCHOOL DIST MAINT DEPT  
Federal Waste Generator Description: Not a generator, verified  
State District Owner: WA  
Large Quantity Handler of Universal Waste: No  
Recognized Trader Importer: No  
Recognized Trader Exporter: No  
Spent Lead Acid Battery Importer: No  
Spent Lead Acid Battery Exporter: No  
Current Record: No  
Non Storage Recycler Activity: Not reported  
Electronic Manifest Broker: Not reported

Receive Date: 1999-02-18 00:00:00.0  
Handler Name: FEDERAL WAY SCHOOL DIST MAINT DEPT  
Federal Waste Generator Description: Conditionally Exempt Small Quantity Generator  
State District Owner: WA  
Large Quantity Handler of Universal Waste: No  
Recognized Trader Importer: No  
Recognized Trader Exporter: No  
Spent Lead Acid Battery Importer: No  
Spent Lead Acid Battery Exporter: No  
Current Record: No  
Non Storage Recycler Activity: Not reported  
Electronic Manifest Broker: Not reported

Receive Date: 2000-02-25 00:00:00.0  
Handler Name: FEDERAL WAY SCHOOL DIST MAINT DEPT  
Federal Waste Generator Description: Conditionally Exempt Small Quantity Generator  
State District Owner: WA  
Large Quantity Handler of Universal Waste: No  
Recognized Trader Importer: No  
Recognized Trader Exporter: No  
Spent Lead Acid Battery Importer: No  
Spent Lead Acid Battery Exporter: No  
Current Record: No  
Non Storage Recycler Activity: Not reported  
Electronic Manifest Broker: Not reported

Map ID  
Direction  
Distance  
Elevation

MAP FINDINGS

Site

Database(s)

EDR ID Number  
EPA ID Number

**HIGH POINT (Continued)**

**1000214189**

Receive Date: 2000-12-21 00:00:00.0  
Handler Name: FEDERAL WAY SCHOOL DIST MAINT DEPT  
Federal Waste Generator Description: Not a generator, verified  
State District Owner: WA  
Large Quantity Handler of Universal Waste: No  
Recognized Trader Importer: No  
Recognized Trader Exporter: No  
Spent Lead Acid Battery Importer: No  
Spent Lead Acid Battery Exporter: No  
Current Record: No  
Non Storage Recycler Activity: Not reported  
Electronic Manifest Broker: Not reported

Receive Date: 2002-01-17 00:00:00.0  
Handler Name: FEDERAL WAY SCHOOL DIST MAINT DEPT  
Federal Waste Generator Description: Not a generator, verified  
State District Owner: WA  
Large Quantity Handler of Universal Waste: No  
Recognized Trader Importer: No  
Recognized Trader Exporter: No  
Spent Lead Acid Battery Importer: No  
Spent Lead Acid Battery Exporter: No  
Current Record: No  
Non Storage Recycler Activity: Not reported  
Electronic Manifest Broker: Not reported

Receive Date: 2003-03-03 00:00:00.0  
Handler Name: FEDERAL WAY SCHOOL DIST MAINT DEPT  
Federal Waste Generator Description: Small Quantity Generator  
State District Owner: WA  
Large Quantity Handler of Universal Waste: No  
Recognized Trader Importer: No  
Recognized Trader Exporter: No  
Spent Lead Acid Battery Importer: No  
Spent Lead Acid Battery Exporter: No  
Current Record: No  
Non Storage Recycler Activity: Not reported  
Electronic Manifest Broker: Not reported

Receive Date: 2004-03-01 00:00:00.0  
Handler Name: FEDERAL WAY SCHOOL DIST MAINT DEPT  
Federal Waste Generator Description: Not a generator, verified  
State District Owner: WA  
Large Quantity Handler of Universal Waste: No  
Recognized Trader Importer: No  
Recognized Trader Exporter: No  
Spent Lead Acid Battery Importer: No  
Spent Lead Acid Battery Exporter: No  
Current Record: No  
Non Storage Recycler Activity: Not reported  
Electronic Manifest Broker: Not reported

Receive Date: 2003-12-31 00:00:00.0  
Handler Name: FEDERAL WAY SCHOOL DIST MAINT DEPT  
Federal Waste Generator Description: Not a generator, verified  
State District Owner: WA  
Large Quantity Handler of Universal Waste: No

Map ID  
Direction  
Distance  
Elevation

MAP FINDINGS

Site

Database(s)

EDR ID Number  
EPA ID Number

**HIGH POINT (Continued)**

**1000214189**

Recognized Trader Importer: No  
Recognized Trader Exporter: No  
Spent Lead Acid Battery Importer: No  
Spent Lead Acid Battery Exporter: No  
Current Record: No  
Non Storage Recycler Activity: Not reported  
Electronic Manifest Broker: Not reported

List of NAICS Codes and Descriptions:

NAICS Code: 61111  
NAICS Description: ELEMENTARY AND SECONDARY SCHOOLS

Facility Has Received Notices of Violation:

Found Violation: No  
Agency Which Determined Violation: Not reported  
Violation Short Description: Not reported  
Date Violation was Determined: Not reported  
Actual Return to Compliance Date: Not reported  
Return to Compliance Qualifier: Not reported  
Violation Responsible Agency: Not reported  
Scheduled Compliance Date: Not reported  
Enforcement Identifier: Not reported  
Date of Enforcement Action: Not reported  
Enforcement Responsible Agency: Not reported  
Enforcement Docket Number: Not reported  
Enforcement Attorney: Not reported  
Corrective Action Component: Not reported  
Appeal Initiated Date: Not reported  
Appeal Resolution Date: Not reported  
Disposition Status Date: Not reported  
Disposition Status: Not reported  
Disposition Status Description: Not reported  
Consent/Final Order Sequence Number: Not reported  
Consent/Final Order Respondent Name: Not reported  
Consent/Final Order Lead Agency: Not reported  
Enforcement Type: Not reported  
Enforcement Responsible Person: Not reported  
Enforcement Responsible Sub-Organization: Not reported  
SEP Sequence Number: Not reported  
SEP Expenditure Amount: Not reported  
SEP Scheduled Completion Date: Not reported  
SEP Actual Date: Not reported  
SEP Defaulted Date: Not reported  
SEP Type: Not reported  
SEP Type Description: Not reported  
Proposed Amount: Not reported  
Final Monetary Amount: Not reported  
Paid Amount: Not reported  
Final Count: Not reported  
Final Amount: Not reported

Evaluation Action Summary:

Evaluation Date: 1984-09-13 00:00:00.0  
Evaluation Responsible Agency: State  
Found Violation: No  
Evaluation Type Description: COMPLIANCE EVALUATION INSPECTION ON-SITE

Map ID  
Direction  
Distance  
Elevation

MAP FINDINGS

Site

Database(s)

EDR ID Number  
EPA ID Number

**HIGH POINT (Continued)**

**1000214189**

Evaluation Responsible Person Identifier:	Not reported
Evaluation Responsible Sub-Organization:	NW
Actual Return to Compliance Date:	Not reported
Scheduled Compliance Date:	Not reported
Date of Request:	Not reported
Date Response Received:	Not reported
Request Agency:	Not reported
Former Citation:	Not reported

**FINDS:**

Registry ID: 110059661673

Click Here:

**Environmental Interest/Information System:**

Washington Facility / Site Identification System (WA-FSIS) provides a means to query and display data maintained by the Washington Department of Ecology. This system contains key information for each facility/site that is currently, or has been, of interest to the Air Quality, Dam Safety, Hazardous Waste, Toxics Cleanup, and Water Quality Programs.

US National Pollutant Discharge Elimination System (NPDES) module of the Compliance Information System (ICIS) tracks surface water permits issued under the Clean Water Act. Under NPDES, all facilities that discharge pollutants from any point source into waters of the United States are required to obtain a permit. The permit will likely contain limits on what can be discharged, impose monitoring and reporting requirements, and include other provisions to ensure that the discharge does not adversely affect water quality.

[Click this hyperlink](#) while viewing on your computer to access additional FINDS: detail in the EDR Site Report.

**ECHO:**

Envid:	1000214189
Registry ID:	110059661673
DFR URL:	<a href="http://echo.epa.gov/detailed-facility-report?fid=110059661673">http://echo.epa.gov/detailed-facility-report?fid=110059661673</a>
Name:	HIGH POINT
Address:	1066 S. 320TH ST.
City,State,Zip:	FEDERAL WAY, WA 98003

**ASBESTOS:**

Name:	Not reported
Address:	1066 S. 320TH STREET MAINT, WAREHOUSE & PORTABLE TRAINING BLDGS
City,State,Zip:	FEDERAL WAY, WA 98003
Facility Type:	Apartment Complex
Parent ID:	89865
Form ID:	91035##13183King931282
Notice Date:	09/26/2014
Start Date:	09/15/2014
Completion Date:	12/15/2014
Initial:	Not reported
Amended:	1
On Hold:	1
Off Hold:	Not reported
Emergency:	Not reported

Map ID  
Direction  
Distance  
Elevation

MAP FINDINGS

Site

Database(s)

EDR ID Number  
EPA ID Number

HIGH POINT (Continued)

1000214189

Site Hours Start: 7:00am  
Site Hours End: 3:30pm  
Sunday: Not reported  
Monday: 1  
Tuesday: 1  
Wednesday: 1  
Thursday: 1  
Friday: 1  
Saturday: Not reported  
Contractor ID: Not reported  
Phone: 360-624-3834  
Job Site CAS: Brian Sanders  
Project Form Email: smartin@3kingsinc.com  
Property Owner Name: Not reported  
Property Owner Agent: Tom Smith PM  
Property Owner Company: 3 Kings Environmental, Inc (ABCN00001318)  
Property Owner Address: 10900 NE 8th Street Suite #1200  
Property Owner City: Bellevue  
Property Owner State: WA  
Property Owner Zip4: 98004  
Property Owner Phone: 425-233-6440  
Job Site Room: Maint, Warehouse & Portable Training Bldgs  
Facility Age: ????  
Facility Size: ????  
Facility Remodel: 1  
Facility Demo: 1  
Facility Repair: Not reported  
Facility Maint: Not reported  
Removed: 1  
Encapsulated: Not reported  
Quantity Sq Ft: 12,300  
Fireproofing: Not reported  
Popcorn Ceiling: Not reported  
CAB: 1  
Sheet Vinyl: 1  
Asbestos Paper: Not reported  
Boiler Insulation: Not reported  
Duct Paper: Not reported  
VAT: 1  
Roofing: 1  
Sq Ft Other: 1  
Sq Ft Other Text: caulking,window glaze  
Quantity Lin Ft: 943  
Mag Pipe Insulation: Not reported  
Air Cell Pipe Insulation: Not reported  
Ducting Insulation: 1  
Cement Asbestos Pipe: Not reported  
Mudded Pipe Insulation: 1  
Duct Tape: Not reported  
Lin Ft Other1: Not reported  
Lin Ft Other1 Text: Not reported  
Lin Ft Other2: Not reported  
Lin Ft Other2 Text: Not reported  
Indoors: 1  
Outdoors: 1  
Neg Pres Enclosure: Not reported  
Glove Bag: 1

Map ID  
Direction  
Distance  
Elevation

MAP FINDINGS

Site

Database(s)

EDR ID Number  
EPA ID Number

**HIGH POINT (Continued)**

**1000214189**

Mini Enclosure: Not reported  
Critical Barriers: Not reported  
Wrap And Cut: Not reported  
Wet Methods: 1  
HEPA Vacuum: 1  
MANUALMETHODS : 1  
Other CM1: Not reported  
Other CM1 Text: Not reported  
Other CM2: Not reported  
Other CM2 Text: Not reported  
Half Mask APR: Not reported  
Full Face APR: Not reported  
PAPR: 1  
Type C Continuous: 1  
Type C Pressure: Not reported  
Other Resp Pro: Not reported  
Other Resp Pro Text: Not reported  
Comments: Not reported  
Date Time Submitted: 2014-09-26 14:46:06  
Submitter IP Address: 76.104.187.137  
Region: 2  
UBI: 601705284  
Notice type: Initial  
Project Type: Cement Asbestos Board (CAB), Ducting/Duct Insulation, Mag/mudded pipe Insulation, Other Square Footage, Roofing, Sheet Vinyl, Vinyl Asbestos Tile  
Supervisor: Brian Sanders ()  
Supervisor Phone: Not reported  
Certificate Status: ACTIVE  
Name: Not reported  
Address: 1066 S. 320TH STREET MAINT, WAREHOUSE & PORTABLE TRAINING BLDGS  
City,State,Zip: FEDERAL WAY, WA 98003  
Facility Type: Apartment Complex  
Parent ID: 0  
Form ID: 89865##13183King740305  
Notice Date: 08/29/2014  
Start Date: 09/08/2014  
Completion Date: 12/15/2014  
Initial: 1  
Amended: Not reported  
On Hold: Not reported  
Off Hold: Not reported  
Emergency: Not reported  
Site Hours Start: 7:00am  
Site Hours End: 3:30pm  
Sunday: Not reported  
Monday: 1  
Tuesday: 1  
Wednesday: 1  
Thursday: 1  
Friday: 1  
Saturday: Not reported  
Contractor ID: Not reported  
Phone: 360-624-3834  
Job Site CAS: Brian Sanders  
Project Form Email: smartin@3kingsinc.com



Map ID  
Direction  
Distance  
Elevation

MAP FINDINGS

Site

Database(s)

EDR ID Number  
EPA ID Number

HIGH POINT (Continued)

1000214189

Property Owner Name: Not reported  
Property Owner Agent: Tom Smith PM  
Property Owner Company: 3 Kings Environmental, Inc (ABCN00001318)  
Property Owner Address: 10900 NE 8th Street Suite #1200  
Property Owner City: Bellevue  
Property Owner State: WA  
Property Owner Zip4: 98004  
Property Owner Phone: 425-233-6440  
Job Site Room: Maint, Warehouse & Portable Training Bldgs  
Facility Age: ????  
Facility Size: ????  
Facility Remodel: 1  
Facility Demo: 1  
Facility Repair: Not reported  
Facility Maint: Not reported  
Removed: 1  
Encapsulated: Not reported  
Quantity Sq Ft: 12,300  
Fireproofing: Not reported  
Popcorn Ceiling: Not reported  
CAB: 1  
Sheet Vinyl: 1  
Asbestos Paper: Not reported  
Boiler Insulation: Not reported  
Duct Paper: Not reported  
VAT: 1  
Roofing: 1  
Sq Ft Other: 1  
Sq Ft Other Text: caulking, window glaze  
Quantity Lin Ft: 943  
Mag Pipe Insulation: Not reported  
Air Cell Pipe Insulation: Not reported  
Ducting Insulation: 1  
Cement Asbestos Pipe: Not reported  
Mudded Pipe Insulation: 1  
Duct Tape: Not reported  
Lin Ft Other1: Not reported  
Lin Ft Other1 Text: Not reported  
Lin Ft Other2: Not reported  
Lin Ft Other2 Text: Not reported  
Indoors: 1  
Outdoors: 1  
Neg Pres Enclosure: Not reported  
Glove Bag: 1  
Mini Enclosure: Not reported  
Critical Barriers: Not reported  
Wrap And Cut: Not reported  
Wet Methods: 1  
HEPA Vacuum: 1  
MANUALMETHODS : 1  
Other CM1: Not reported  
Other CM1 Text: Not reported  
Other CM2: Not reported  
Other CM2 Text: Not reported  
Half Mask APR: Not reported  
Full Face APR: Not reported  
PAPR: 1

Map ID  
Direction  
Distance  
Elevation

MAP FINDINGS

Site

Database(s)

EDR ID Number  
EPA ID Number

**HIGH POINT (Continued)**

**1000214189**

Type C Continuous: 1  
Type C Pressure: Not reported  
Other Resp Pro: Not reported  
Other Resp Pro Text: Not reported  
Comments: Not reported  
Date Time Submitted: 2014-08-29 09:06:38  
Submitter IP Address: 76.104.187.137  
Region: 2  
UBI: 601705284  
Notice type: Initial  
Project Type: Cement Asbestos Board (CAB), Ducting/Duct Insulation, Mag/mudded pipe Insulation, Other Square Footage, Roofing, Sheet Vinyl, Vinyl Asbestos Tile  
  
Supervisor: Brian Sanders ()  
Supervisor Phone: Not reported  
Certificate Status: ACTIVE  
  
Name: Not reported  
Address: 1066 S. 320TH STREET MAINT, WAREHOUSE & PORTABLE TRAINING BLDGS  
City,State,Zip: FEDERAL WAY, WA 98003  
Facility Type: Apartment Complex  
Parent ID: 89865  
Form ID: 90468##13183King357011  
Notice Date: 09/12/2014  
Start Date: 09/15/2014  
Completion Date: 12/15/2014  
Initial: Not reported  
Amended: Not reported  
On Hold: Not reported  
Off Hold: 1  
Emergency: Not reported  
Site Hours Start: 7:00am  
Site Hours End: 3:30pm  
Sunday: Not reported  
Monday: 1  
Tuesday: 1  
Wednesday: 1  
Thursday: 1  
Friday: 1  
Saturday: Not reported  
Contractor ID: Not reported  
Phone: 360-624-3834  
Job Site CAS: Brian Sanders  
Project Form Email: smartin@3kingsinc.com  
Property Owner Name: Not reported  
Property Owner Agent: Tom Smith PM  
Property Owner Company: 3 Kings Environmental, Inc (ABCN00001318)  
Property Owner Address: 10900 NE 8th Street Suite #1200  
Property Owner City: Bellevue  
Property Owner State: WA  
Property Owner Zip4: 98004  
Property Owner Phone: 425-233-6440  
Job Site Room: Maint, Warehouse & Portable Training Bldgs  
Facility Age: ????  
Facility Size: ????  
Facility Remodel: 1  
Facility Demo: 1

Map ID  
Direction  
Distance  
Elevation

MAP FINDINGS

Site

Database(s)

EDR ID Number  
EPA ID Number

HIGH POINT (Continued)

1000214189

Facility Repair:	Not reported
Facility Maint:	Not reported
Removed:	1
Encapsulated:	Not reported
Quantity Sq Ft:	12,300
Fireproofing:	Not reported
Popcorn Ceiling:	Not reported
CAB:	1
Sheet Vinyl:	1
Asbestos Paper:	Not reported
Boiler Insulation:	Not reported
Duct Paper:	Not reported
VAT:	1
Roofing:	1
Sq Ft Other:	1
Sq Ft Other Text:	caulking,window glaze
Quantity Lin Ft:	943
Mag Pipe Insulation:	Not reported
Air Cell Pipe Insulation:	Not reported
Ducting Insulation:	1
Cement Asbestos Pipe:	Not reported
Mudded Pipe Insulation:	1
Duct Tape:	Not reported
Lin Ft Other1:	Not reported
Lin Ft Other1 Text:	Not reported
Lin Ft Other2:	Not reported
Lin Ft Other2 Text:	Not reported
Indoors:	1
Outdoors:	1
Neg Pres Enclosure:	Not reported
Glove Bag:	1
Mini Enclosure:	Not reported
Critical Barriers:	Not reported
Wrap And Cut:	Not reported
Wet Methods:	1
HEPA Vacuum:	1
MANUALMETHODS :	1
Other CM1:	Not reported
Other CM1 Text:	Not reported
Other CM2:	Not reported
Other CM2 Text:	Not reported
Half Mask APR:	Not reported
Full Face APR:	Not reported
PAPR:	1
Type C Continuous:	1
Type C Pressure:	Not reported
Other Resp Pro:	Not reported
Other Resp Pro Text:	Not reported
Comments:	Not reported
Date Time Submitted:	2014-09-12 12:25:29
Submitter IP Address:	76.104.187.137
Region:	2
UBI:	601705284
Notice type:	Initial
Project Type:	Cement Asbestos Board (CAB), Ducting/Duct Insulation, Mag/mudded pipe Insulation, Other Square Footage, Roofing, Sheet Vinyl, Vinyl Asbestos Tile

Map ID  
Direction  
Distance  
Elevation

MAP FINDINGS

Site

Database(s)

EDR ID Number  
EPA ID Number

**HIGH POINT (Continued)**

**1000214189**

Supervisor:	Brian Sanders ()
Supervisor Phone:	Not reported
Certificate Status:	ACTIVE
Name:	Not reported
Address:	1066 S. 320TH STREET MAINT, WAREHOUSE & PORTABLE TRAINING BLDGS
City,State,Zip:	FEDERAL WAY, WA 98003
Facility Type:	Apartment Complex
Parent ID:	89865
Form ID:	90281##13183King104237
Notice Date:	09/08/2014
Start Date:	09/15/2014
Completion Date:	12/15/2014
Initial:	Not reported
Amended:	1
On Hold:	1
Off Hold:	Not reported
Emergency:	Not reported
Site Hours Start:	7:00am
Site Hours End:	3:30pm
Sunday:	Not reported
Monday:	1
Tuesday:	1
Wednesday:	1
Thursday:	1
Friday:	1
Saturday:	Not reported
Contractor ID:	Not reported
Phone:	360-624-3834
Job Site CAS:	Brian Sanders
Project Form Email:	smartin@3kingsinc.com
Property Owner Name:	Not reported
Property Owner Agent:	Tom Smith PM
Property Owner Company:	3 Kings Environmental, Inc (ABCN00001318)
Property Owner Address:	10900 NE 8th Street Suite #1200
Property Owner City:	Bellevue
Property Owner State:	WA
Property Owner Zip4:	98004
Property Owner Phone:	425-233-6440
Job Site Room:	Maint, Warehouse & Portable Training Bldgs
Facility Age:	????
Facility Size:	????
Facility Remodel:	1
Facility Demo:	1
Facility Repair:	Not reported
Facility Maint:	Not reported
Removed:	1
Encapsulated:	Not reported
Quantity Sq Ft:	12,300
Fireproofing:	Not reported
Popcorn Ceiling:	Not reported
CAB:	1
Sheet Vinyl:	1
Asbestos Paper:	Not reported
Boiler Insulation:	Not reported
Duct Paper:	Not reported
VAT:	1

Map ID  
Direction  
Distance  
Elevation

MAP FINDINGS

Site

Database(s)

EDR ID Number  
EPA ID Number

HIGH POINT (Continued)

1000214189

Roofing: 1  
Sq Ft Other: 1  
Sq Ft Other Text: caulking,window glaze  
Quantity Lin Ft: 943  
Mag Pipe Insulation: Not reported  
Air Cell Pipe Insulation: Not reported  
Ducting Insulation: 1  
Cement Asbestos Pipe: Not reported  
Mudded Pipe Insulation: 1  
Duct Tape: Not reported  
Lin Ft Other1: Not reported  
Lin Ft Other1 Text: Not reported  
Lin Ft Other2: Not reported  
Lin Ft Other2 Text: Not reported  
Indoors: 1  
Outdoors: 1  
Neg Pres Enclosure: Not reported  
Glove Bag: 1  
Mini Enclosure: Not reported  
Critical Barriers: Not reported  
Wrap And Cut: Not reported  
Wet Methods: 1  
HEPA Vacuum: 1  
MANUALMETHODS : 1  
Other CM1: Not reported  
Other CM1 Text: Not reported  
Other CM2: Not reported  
Other CM2 Text: Not reported  
Half Mask APR: Not reported  
Full Face APR: Not reported  
PAPR: 1  
Type C Continuous: 1  
Type C Pressure: Not reported  
Other Resp Pro: Not reported  
Other Resp Pro Text: Not reported  
Comments: Not reported  
Date Time Submitted: 2014-09-08 14:59:47  
Submitter IP Address: 76.104.187.137  
Region: 2  
UBI: 601705284  
Notice type: Initial  
Project Type: Cement Asbestos Board (CAB), Ducting/Duct Insulation, Mag/mudded pipe Insulation, Other Square Footage, Roofing, Sheet Vinyl, Vinyl Asbestos Tile  
Supervisor: Brian Sanders ()  
Supervisor Phone: Not reported  
Certificate Status: ACTIVE  
Name: Not reported  
Address: 1066 SOUTH 320TH STREET N/A  
City,State,Zip: FEDERAL WAY, WA 98003  
Facility Type: Empty Lot  
Parent ID: 0  
Form ID: 100647##1022FSGSS528075  
Notice Date: 05/20/2015  
Start Date: 05/21/2015  
Completion Date: 05/22/2015

Map ID  
Direction  
Distance  
Elevation

MAP FINDINGS

Site

Database(s)

EDR ID Number  
EPA ID Number

**HIGH POINT (Continued)**

**1000214189**

Initial:	1
Amended:	Not reported
On Hold:	Not reported
Off Hold:	Not reported
Emergency:	1
Site Hours Start:	7:00 a.m.
Site Hours End:	3:00 p.m.
Sunday:	Not reported
Monday:	1
Tuesday:	1
Wednesday:	1
Thursday:	1
Friday:	1
Saturday:	Not reported
Contractor ID:	Not reported
Phone:	253-548-1011
Job Site CAS:	Josh Jennings
Project Form Email:	bailey@fsandgs.com, wanda@fsandgs.com, jason@fsandgs.com
Property Owner Name:	High Point 320, LLC
Property Owner Agent:	Steve Bauman
Property Owner Company:	F S & G S Services Inc (ABCN00001022)
Property Owner Address:	10900 NE 8th St. Ste. 1200
Property Owner City:	Bellevue
Property Owner State:	WA
Property Owner Zip4:	98004
Property Owner Phone:	425-452-4041
Job Site Room:	N/A
Facility Age:	N/A
Facility Size:	N/A
Facility Remodel:	1
Facility Demo:	Not reported
Facility Repair:	Not reported
Facility Maint:	Not reported
Removed:	1
Encapsulated:	Not reported
Quantity Sq Ft:	Not reported
Fireproofing:	Not reported
Popcorn Ceiling:	Not reported
CAB:	Not reported
Sheet Vinyl:	Not reported
Asbestos Paper:	Not reported
Boiler Insulation:	Not reported
Duct Paper:	Not reported
VAT:	Not reported
Roofing:	Not reported
Sq Ft Other:	Not reported
Sq Ft Other Text:	Not reported
Quantity Lin Ft:	220
Mag Pipe Insulation:	Not reported
Air Cell Pipe Insulation:	Not reported
Ducting Insulation:	Not reported
Cement Asbestos Pipe:	1
Mudded Pipe Insulation:	Not reported
Duct Tape:	Not reported
Lin Ft Other1:	Not reported
Lin Ft Other1 Text:	Not reported
Lin Ft Other2:	Not reported

Map ID  
Direction  
Distance  
Elevation

MAP FINDINGS

Site

Database(s)

EDR ID Number  
EPA ID Number

**HIGH POINT (Continued)**

**1000214189**

Lin Ft Other2 Text: Not reported  
Indoors: Not reported  
Outdoors: 1  
Neg Pres Enclosure: Not reported  
Glove Bag: Not reported  
Mini Enclosure: Not reported  
Critical Barriers: Not reported  
Wrap And Cut: Not reported  
Wet Methods: 1  
HEPA Vacuum: 1  
MANUALMETHODS : 1  
Other CM1: Not reported  
Other CM1 Text: Not reported  
Other CM2: Not reported  
Other CM2 Text: Not reported  
Half Mask APR: 1  
Full Face APR: Not reported  
PAPR: Not reported  
Type C Continuous: Not reported  
Type C Pressure: Not reported  
Other Resp Pro: Not reported  
Other Resp Pro Text: Not reported  
Comments: Left messages with Mac Davis (206)515-2865 at 2:30 p.m., John Stebbins (206)515-2870 at 3:30 p.m., and also Janine Rees(206)515-2872 at 3:30 p.m.  
Date Time Submitted: 2015-05-20 15:41:57  
Submitter IP Address: 209.210.181.140  
Region: 2  
UBI: 601133658  
Notice type: Initial  
Project Type: Cement Asbestos Pipe  
Supervisor: Josh Jennings ()  
Supervisor Phone: Not reported  
Certificate Status: ACTIVE  
Name: Not reported  
Address: 1066 SOUTH 320TH STREET N/A  
City,State,Zip: FEDERAL WAY, WA 98003  
Facility Type: Empty Lot  
Parent ID: 100647  
Form ID: 100812##1022FSGSS436261  
Notice Date: 05/26/2015  
Start Date: 05/21/2015  
Completion Date: 05/21/2015  
Initial: Not reported  
Amended: 1  
On Hold: Not reported  
Off Hold: Not reported  
Emergency: 1  
Site Hours Start: 7:00 a.m.  
Site Hours End: 3:00 p.m.  
Sunday: Not reported  
Monday: 1  
Tuesday: 1  
Wednesday: 1  
Thursday: 1  
Friday: 1

Map ID  
Direction  
Distance  
Elevation

MAP FINDINGS

Site

Database(s)

EDR ID Number  
EPA ID Number

HIGH POINT (Continued)

1000214189

Saturday:	Not reported
Contractor ID:	Not reported
Phone:	253-548-1011
Job Site CAS:	Josh Jennings
Project Form Email:	bailey@fsandgs.com, wanda@fsandgs.com, jason@fsandgs.com
Property Owner Name:	High Point 320, LLC
Property Owner Agent:	Steve Bauman
Property Owner Company:	F S & G S Services Inc (ABCN00001022)
Property Owner Address:	10900 NE 8th St. Ste. 1200
Property Owner City:	Bellevue
Property Owner State:	WA
Property Owner Zip4:	98004
Property Owner Phone:	425-452-4041
Job Site Room:	N/A
Facility Age:	N/A
Facility Size:	N/A
Facility Remodel:	1
Facility Demo:	Not reported
Facility Repair:	Not reported
Facility Maint:	Not reported
Removed:	1
Encapsulated:	Not reported
Quantity Sq Ft:	Not reported
Fireproofing:	Not reported
Popcorn Ceiling:	Not reported
CAB:	Not reported
Sheet Vinyl:	Not reported
Asbestos Paper:	Not reported
Boiler Insulation:	Not reported
Duct Paper:	Not reported
VAT:	Not reported
Roofing:	Not reported
Sq Ft Other:	Not reported
Sq Ft Other Text:	Not reported
Quantity Lin Ft:	220
Mag Pipe Insulation:	Not reported
Air Cell Pipe Insulation:	Not reported
Ducting Insulation:	Not reported
Cement Asbestos Pipe:	1
Mudded Pipe Insulation:	Not reported
Duct Tape:	Not reported
Lin Ft Other1:	Not reported
Lin Ft Other1 Text:	Not reported
Lin Ft Other2:	Not reported
Lin Ft Other2 Text:	Not reported
Indoors:	Not reported
Outdoors:	1
Neg Pres Enclosure:	Not reported
Glove Bag:	Not reported
Mini Enclosure:	Not reported
Critical Barriers:	Not reported
Wrap And Cut:	Not reported
Wet Methods:	1
HEPA Vacuum:	1
MANUALMETHODS :	1
Other CM1:	Not reported
Other CM1 Text:	Not reported



Map ID  
 Direction  
 Distance  
 Elevation

MAP FINDINGS

Site

Database(s)

EDR ID Number  
 EPA ID Number

**HIGH POINT (Continued)**

**1000214189**

Other CM2: Not reported  
 Other CM2 Text: Not reported  
 Half Mask APR: 1  
 Full Face APR: Not reported  
 PAPR: Not reported  
 Type C Continuous: Not reported  
 Type C Pressure: Not reported  
 Other Resp Pro: Not reported  
 Other Resp Pro Text: Not reported  
 Comments: Left messages with Mac Davis (206)515-2865 at 2:30 p.m., John Stebbins (206)515-2870 at 3:30 p.m., and also Janine Rees(206)515-2872 at 3:30 p.m. Project completed on 5-21-15  
 Date Time Submitted: 2015-05-26 08:33:03  
 Submitter IP Address: 209.210.181.140  
 Region: 2  
 UBI: 601133658  
 Notice type: Emergency  
 Project Type: Cement Asbestos Pipe  
 Supervisor: Josh Jennings ()  
 Supervisor Phone: Not reported  
 Certificate Status: ACTIVE

**PTAP:**

Name: FORMER FEDERAL WAY SCHOOL DISTRICT MAINTENANCE YARD  
 Address: 1066 S 320TH ST  
 City,State,Zip: FEDERAL WAY, WA 98003  
 Site ID: PNW133  
 FSID Number: 8899181  
 Entry Date: 03/13/2019  
 Status: Complete

**220**  
**North**  
**1/8-1/4**  
**0.242 mi.**  
**1279 ft.**

**FEDERAL WAY CAR WASH**  
**31458 PACIFIC HWY**  
**FEDERAL WAY, WA 98003**

**WA CSCSL** **U003311086**  
**WA LUST** **N/A**  
**WA UST**  
**WA ICR**  
**WA ALLSITES**

**Actual:**  
**445 ft.**

**Focus Map:**  
**4**

**CSCSL:**  
 Name: FEDERAL WAY CAR WASH  
 Address: 31458 PACIFIC HWY S  
 City,State,Zip: FEDERAL WAY, WA 98003  
 Facility ID: 95832641  
 Region: Northwest  
 Lat/Long: 47.319053663647 / -122.3128566773  
 Clean Up Siteid: 11218  
 Site Status: Cleanup Started  
 Contaminant Name: Benzene  
 Alternate Site Names: Not reported  
 Site Rank: Not reported  
 Has Institutional Control: Not reported  
 Past VCP: Not reported  
 Current VCP: Not reported  
 Ground Water: Not reported  
 Surface Water: Not reported  
 Soil: Confirmed Above Cleanup Levels  
 Sediment: Not reported  
 Air: Not reported

Map ID  
Direction  
Distance  
Elevation

MAP FINDINGS

Site

Database(s)

EDR ID Number  
EPA ID Number

**FEDERAL WAY CAR WASH (Continued)**

**U003311086**

Bedrock: Not reported  
Responsible Unit: Northwest  
  
Name: FEDERAL WAY CAR WASH  
Address: 31458 PACIFIC HWY S  
City,State,Zip: FEDERAL WAY, WA 98003  
Facility ID: 95832641  
Region: Northwest  
Lat/Long: 47.319053663647 / -122.3128566773  
Clean Up Siteid: 11218  
Site Status: Cleanup Started  
Contaminant Name: Petroleum-Diesel  
Alternate Site Names: Not reported  
Site Rank: Not reported  
Has Institutional Control: Not reported  
Past VCP: Not reported  
Current VCP: Not reported  
Ground Water: Not reported  
Surface Water: Not reported  
Soil: Confirmed Above Cleanup Levels  
Sediment: Not reported  
Air: Not reported  
Bedrock: Not reported  
Responsible Unit: Northwest

Name: FEDERAL WAY CAR WASH  
Address: 31458 PACIFIC HWY S  
City,State,Zip: FEDERAL WAY, WA 98003  
Facility ID: 95832641  
Region: Northwest  
Lat/Long: 47.319053663647 / -122.3128566773  
Clean Up Siteid: 11218  
Site Status: Cleanup Started  
Contaminant Name: Petroleum-Gasoline  
Alternate Site Names: Not reported  
Site Rank: Not reported  
Has Institutional Control: Not reported  
Past VCP: Not reported  
Current VCP: Not reported  
Ground Water: Not reported  
Surface Water: Not reported  
Soil: Confirmed Above Cleanup Levels  
Sediment: Not reported  
Air: Not reported  
Bedrock: Not reported  
Responsible Unit: Northwest

Name: FEDERAL WAY CAR WASH  
Address: 31458 PACIFIC HWY S  
City,State,Zip: FEDERAL WAY, WA 98003  
Facility ID: 95832641  
Region: Northwest  
Lat/Long: 47.319053663647 / -122.3128566773  
Clean Up Siteid: 11218  
Site Status: Cleanup Started  
Contaminant Name: Petroleum-Other  
Alternate Site Names: Not reported

Map ID  
Direction  
Distance  
Elevation

MAP FINDINGS

Site

Database(s)

EDR ID Number  
EPA ID Number

**FEDERAL WAY CAR WASH (Continued)**

**U003311086**

Site Rank: Not reported  
Has Institutional Control: Not reported  
Past VCP: Not reported  
Current VCP: Not reported  
Ground Water: Not reported  
Surface Water: Not reported  
Soil: Confirmed Above Cleanup Levels  
Sediment: Not reported  
Air: Not reported  
Bedrock: Not reported  
Responsible Unit: Northwest

**LUST:**

Name: FEDERAL WAY CAR WASH  
Address: 31458 PACIFIC HWY S  
City,State,Zip: FEDERAL WAY, WA 98003  
Facility ID: 95832641  
Lust Status Type: LUST - Cleanup Started  
Cleanup Site ID: 11218  
Cleanup Unit Type: Upland  
Process Type: Independent Action  
Cleanup Unit Name: Not reported  
Response Section: Northwest  
Release Date: 01/23/1989  
Lust Date: 07/01/2011  
Region: Northwest  
Lust ID: 4774  
UST ID: 438504  
Contaminant Name: Petroleum-Gasoline  
Ground Water: Not reported  
Surface Water: Not reported  
Soil: Confirmed Above Cleanup Levels  
Sediment: Not reported  
Air: Not reported  
Bedrock: Not reported  
Lat/Long: 47.3190536 / -122.31285

Name: FEDERAL WAY CAR WASH  
Address: 31458 PACIFIC HWY S  
City,State,Zip: FEDERAL WAY, WA 98003  
Facility ID: 95832641  
Lust Status Type: LUST - Cleanup Started  
Cleanup Site ID: 11218  
Cleanup Unit Type: Upland  
Process Type: Independent Action  
Cleanup Unit Name: Not reported  
Response Section: Northwest  
Release Date: 01/23/1989  
Lust Date: 07/01/2011  
Region: Northwest  
Lust ID: 4774  
UST ID: 438504  
Contaminant Name: Benzene  
Ground Water: Not reported  
Surface Water: Not reported  
Soil: Confirmed Above Cleanup Levels  
Sediment: Not reported

Map ID  
Direction  
Distance  
Elevation

MAP FINDINGS

Site

Database(s)

EDR ID Number  
EPA ID Number

FEDERAL WAY CAR WASH (Continued)

U003311086

Air: Not reported  
Bedrock: Not reported  
Lat/Long: 47.3190536 / -122.31285

Name: FEDERAL WAY CAR WASH  
Address: 31458 PACIFIC HWY S  
City,State,Zip: FEDERAL WAY, WA 98003  
Facility ID: 95832641  
Lust Status Type: LUST - Cleanup Started  
Cleanup Site ID: 11218  
Cleanup Unit Type: Upland  
Process Type: Independent Action  
Cleanup Unit Name: Not reported  
Response Section: Northwest  
Release Date: 01/23/1989  
Lust Date: 07/01/2011  
Region: Northwest  
Lust ID: 4774  
UST ID: 438504  
Contaminant Name: Petroleum-Other  
Ground Water: Not reported  
Surface Water: Not reported  
Soil: Confirmed Above Cleanup Levels  
Sediment: Not reported  
Air: Not reported  
Bedrock: Not reported  
Lat/Long: 47.3190536 / -122.31285

Name: FEDERAL WAY CAR WASH  
Address: 31458 PACIFIC HWY S  
City,State,Zip: FEDERAL WAY, WA 98003  
Facility ID: 95832641  
Lust Status Type: LUST - Cleanup Started  
Cleanup Site ID: 11218  
Cleanup Unit Type: Upland  
Process Type: Independent Action  
Cleanup Unit Name: Not reported  
Response Section: Northwest  
Release Date: 01/23/1989  
Lust Date: 07/01/2011  
Region: Northwest  
Lust ID: 4774  
UST ID: 438504  
Contaminant Name: Petroleum-Diesel  
Ground Water: Not reported  
Surface Water: Not reported  
Soil: Confirmed Above Cleanup Levels  
Sediment: Not reported  
Air: Not reported  
Bedrock: Not reported  
Lat/Long: 47.3190536 / -122.31285

UST:  
Name: FEDERAL WAY CAR WASH  
Address: 31458 PACIFIC HWY  
City: FEDERAL WAY  
Zip: 98003

Map ID  
Direction  
Distance  
Elevation

MAP FINDINGS

Site

Database(s)

EDR ID Number  
EPA ID Number

**FEDERAL WAY CAR WASH (Continued)**

**U003311086**

Facility ID: 95832641  
Site Id: 438504  
UBI: Not reported  
Phone Number: Not reported  
Decimal Latitude: 47.3190536636473  
Decimal Longitude: -122.312856677374

Tank Name: 1  
Tag Number: Not reported  
Tank Status: Removed  
Tank Status Date: 12/10/1999  
Tank Install Date: 01/01/1900  
Tank Closure Date: Not reported  
Capacity Range: Not reported  
Tank Permit Expiration Date: Not reported  
Tank Upgrade Date: Not reported  
Tank Spill Prevention: Not reported  
Tank Overfill Prevention: Not reported  
Tank Material: Not reported  
Tank Construction: Not reported  
Tank Tightness Test: Not reported  
Tank Corrosion Protection: Not reported  
Tank Manifold: Not reported  
Tank Release Detection: Not reported  
Tank SFC Type: Not reported  
Pipe Material: Not reported  
Pipe Construction: Not reported  
Pipe Primary Release Detection: Not reported  
Pipe Second Release Detection: Not reported  
Pipe Corrosion Protection: Not reported  
Pipe Pumping System: Not reported  
Responsible Unit: Northwest  
Dispenser/Pump SFC Type: Not reported

Name: FEDERAL WAY CAR WASH  
Address: 31458 PACIFIC HWY  
City: FEDERAL WAY  
Zip: 98003

Tank Name: 2  
Tag Number: Not reported  
Tank Status: Removed  
Tank Status Date: 12/10/1999  
Tank Install Date: 01/01/1900  
Tank Closure Date: Not reported  
Capacity Range: Not reported  
Tank Permit Expiration Date: Not reported  
Tank Upgrade Date: Not reported  
Tank Spill Prevention: Not reported  
Tank Overfill Prevention: Not reported  
Tank Material: Not reported  
Tank Construction: Not reported  
Tank Tightness Test: Not reported  
Tank Corrosion Protection: Not reported  
Tank Manifold: Not reported  
Tank Release Detection: Not reported  
Tank SFC Type: Not reported

Map ID  
Direction  
Distance  
Elevation

MAP FINDINGS

Site

Database(s)

EDR ID Number  
EPA ID Number

**FEDERAL WAY CAR WASH (Continued)**

**U003311086**

Pipe Material: Not reported  
Pipe Construction: Not reported  
Pipe Primary Release Detection: Not reported  
Pipe Second Release Detection: Not reported  
Pipe Corrosion Protection: Not reported  
Pipe Pumping System: Not reported  
Responsible Unit: Northwest  
Dispencer/Pump SFC Type: Not reported

Name: FEDERAL WAY CAR WASH  
Address: 31458 PACIFIC HWY  
City: FEDERAL WAY  
Zip: 98003

Tank Name: 3  
Tag Number: Not reported  
Tank Status: Removed  
Tank Status Date: 12/10/1999  
Tank Install Date: 01/01/1900  
Tank Closure Date: Not reported  
Capacity Range: Not reported  
Tank Permit Expiration Date: Not reported  
Tank Upgrade Date: Not reported  
Tank Spill Prevention: Not reported  
Tank Overfill Prevention: Not reported  
Tank Material: Not reported  
Tank Construction: Not reported  
Tank Tightness Test: Not reported  
Tank Corrosion Protection: Not reported  
Tank Manifold: Not reported  
Tank Release Detection: Not reported  
Tank SFC Type: Not reported  
Pipe Material: Not reported  
Pipe Construction: Not reported  
Pipe Primary Release Detection: Not reported  
Pipe Second Release Detection: Not reported  
Pipe Corrosion Protection: Not reported  
Pipe Pumping System: Not reported  
Responsible Unit: Northwest  
Dispencer/Pump SFC Type: Not reported

Name: FEDERAL WAY CAR WASH  
Address: 31458 PACIFIC HWY  
City: FEDERAL WAY  
Zip: 98003

Tank Name: 4  
Tag Number: Not reported  
Tank Status: Removed  
Tank Status Date: 12/10/1999  
Tank Install Date: 01/01/1900  
Tank Closure Date: Not reported  
Capacity Range: Not reported  
Tank Permit Expiration Date: Not reported  
Tank Upgrade Date: Not reported  
Tank Spill Prevention: Not reported  
Tank Overfill Prevention: Not reported

Map ID  
Direction  
Distance  
Elevation

MAP FINDINGS

Site

Database(s)

EDR ID Number  
EPA ID Number

FEDERAL WAY CAR WASH (Continued)

U003311086

Tank Material: Not reported  
Tank Construction: Not reported  
Tank Tightness Test: Not reported  
Tank Corrosion Protection: Not reported  
Tank Manifold: Not reported  
Tank Release Detection: Not reported  
Tank SFC Type: Not reported  
Pipe Material: Not reported  
Pipe Construction: Not reported  
Pipe Primary Release Detection: Not reported  
Pipe Second Release Detection: Not reported  
Pipe Corrosion Protection: Not reported  
Pipe Pumping System: Not reported  
Responsible Unit: Northwest  
Dispencer/Pump SFC Type: Not reported

Name: FEDERAL WAY CAR WASH  
Address: 31458 PACIFIC HWY  
City: FEDERAL WAY  
Zip: 98003

Tank Name: 5  
Tag Number: Not reported  
Tank Status: Removed  
Tank Status Date: 12/10/1999  
Tank Install Date: 01/01/1900  
Tank Closure Date: Not reported  
Capacity Range: Not reported  
Tank Permit Expiration Date: Not reported  
Tank Upgrade Date: Not reported  
Tank Spill Prevention: Not reported  
Tank Overfill Prevention: Not reported  
Tank Material: Not reported  
Tank Construction: Not reported  
Tank Tightness Test: Not reported  
Tank Corrosion Protection: Not reported  
Tank Manifold: Not reported  
Tank Release Detection: Not reported  
Tank SFC Type: Not reported  
Pipe Material: Not reported  
Pipe Construction: Not reported  
Pipe Primary Release Detection: Not reported  
Pipe Second Release Detection: Not reported  
Pipe Corrosion Protection: Not reported  
Pipe Pumping System: Not reported  
Responsible Unit: Northwest  
Dispencer/Pump SFC Type: Not reported

Name: FEDERAL WAY CAR WASH  
Address: 31458 PACIFIC HWY  
City: FEDERAL WAY  
Zip: 98003

Tank Name: 6  
Tag Number: Not reported  
Tank Status: Removed  
Tank Status Date: 12/10/1999

Map ID  
Direction  
Distance  
Elevation

MAP FINDINGS

Site

Database(s)

EDR ID Number  
EPA ID Number

**FEDERAL WAY CAR WASH (Continued)**

**U003311086**

Tank Install Date: 01/01/1900  
Tank Closure Date: Not reported  
Capacity Range: Not reported  
Tank Permit Expiration Date: Not reported  
Tank Upgrade Date: Not reported  
Tank Spill Prevention: Not reported  
Tank Overfill Prevention: Not reported  
Tank Material: Not reported  
Tank Construction: Not reported  
Tank Tightness Test: Not reported  
Tank Corrosion Protection: Not reported  
Tank Manifold: Not reported  
Tank Release Detection: Not reported  
Tank SFC Type: Not reported  
Pipe Material: Not reported  
Pipe Construction: Not reported  
Pipe Primary Release Detection: Not reported  
Pipe Second Release Detection: Not reported  
Pipe Corrosion Protection: Not reported  
Pipe Pumping System: Not reported  
Responsible Unit: Northwest  
Dispenser/Pump SFC Type: Not reported

**ICR:**

Date Ecology Received Report: 06/06/90  
Contaminants Found at Site: Petroleum products  
Media Contaminated: Soil  
Waste Management: Tank  
Region: North Western  
Type of Report Ecology Received: Interim cleanup report  
Site Register Issue: 90-04  
County Code: 17  
Contact: Not reported  
Report Title: Not reported

Date Ecology Received Report: 11/07/90  
Contaminants Found at Site: Petroleum products  
Media Contaminated: Groundwater, Soil  
Waste Management: Tank  
Region: North Western  
Type of Report Ecology Received: Final cleanup report  
Site Register Issue: 91-19  
County Code: 17  
Contact: Not reported  
Report Title: Not reported

**ALLSITES:**

Name: FEDERAL WAY CAR WASH  
Facility Id: 95832641

Interaction: 74474  
Interaction 1: I  
Interaction 2: LUST  
Ecology Program: TOXICS  
Program Data: ISIS  
Facility Alt.: Not reported



Map ID  
Direction  
Distance  
Elevation

MAP FINDINGS

Site

Database(s)

EDR ID Number  
EPA ID Number

**FEDERAL WAY CAR WASH (Continued)**

**U003311086**

Program ID: 438504  
Date Interaction: 1989-01-23 00:00:00  
Date Interaction 3: LUST Facility  
Latitude: 47.31904918200001  
Longitude: -122.312845092

Interaction: 74475  
Interaction 1: A  
Interaction 2: UST  
Ecology Program: TOXICS  
Program Data: UST  
Facility Alt.: Not reported  
Program ID: 438504  
Date Interaction: 1998-03-04 00:00:00  
Date Interaction 3: Underground Storage Tank  
Latitude: 47.31904918200001  
Longitude: -122.312845092

**AO221**  
**West**  
**1/8-1/4**  
**0.244 mi.**  
**1287 ft.**

**FEDERAL WAY SCHOOL DISTRICT**  
**1060 S. 320TH**  
**FEDERAL WAY, WA 98003**

**WA ICR S104486776**  
**N/A**

**Site 2 of 2 in cluster AO**

**Actual:**  
**463 ft.**

**Focus Map:**  
**4**

ICR:  
Date Ecology Received Report: 04/27/94  
Contaminants Found at Site: Petroleum products  
Media Contaminated: Soil  
Waste Management: Spill  
Region: North Western  
Type of Report Ecology Received: Final cleanup report  
Site Register Issue: 93-25  
County Code: 17  
Contact: Not reported  
Report Title: Not reported

**222**  
**North**  
**1/4-1/2**  
**0.266 mi.**  
**1403 ft.**

**KITS CAMERAS 1026**  
**31507 PACIFIC HWY S**  
**FEDERAL WAY, WA 98003**

**WA ALLSITES 1004794702**  
**RCRA NonGen / NLR WAH000003152**  
**WA MANIFEST**

**Actual:**  
**448 ft.**

**Focus Map:**  
**4**

ALLSITES:  
Name: KITS CAMERAS 1026  
Facility Id: 77449454  
  
Interaction: 64028  
Interaction 1: I  
Interaction 2: HWG  
Ecology Program: HAZWASTE  
Program Data: TURBOWASTE  
Facility Alt.: KITS CAMERAS 1026  
Program ID: WAH000003152  
Date Interaction: 1997-10-02 00:00:00

Map ID  
Direction  
Distance  
Elevation

MAP FINDINGS

Site

Database(s)

EDR ID Number  
EPA ID Number

**KITS CAMERAS 1026 (Continued)**

**1004794702**

Date Interaction 3: Hazardous Waste Generator  
Latitude: 47.319553751000001  
Longitude: -122.313547718

RCRA NonGen / NLR:

Date Form Received by Agency: 2010-02-25 00:00:00.0  
Handler Name: KITS CAMERAS 1026  
Handler Address: 31507 PACIFIC HWY S  
Handler City,State,Zip: FEDERAL WAY, WA 98003  
EPA ID: WAH000003152  
Contact Name: TOM KELLY  
Contact Address: 6711 RITZ WAY  
Contact City,State,Zip: BELTSVILLE, MD 20705  
Contact Telephone: 301-419-0000  
Contact Fax: Not reported  
Contact Email: TKELLY@RITZCAMERA.COM  
Contact Title: Not reported  
EPA Region: 10  
Land Type: Private  
Federal Waste Generator Description: Not a generator, verified  
Non-Notifier: Not reported  
Biennial Report Cycle: Not reported  
Accessibility: Not reported  
Active Site Indicator: Not reported  
State District Owner: WA  
State District: SWRO  
Mailing Address: 6711 RITZ WAY  
Mailing City,State,Zip: BELTSVILLE, WA 20705  
Owner Name: RITZ CAMERA CENTERS INC  
Owner Type: Private  
Operator Name: RITZ CAMERA CENTERS  
Operator Type: Private  
Short-Term Generator Activity: No  
Importer Activity: No  
Mixed Waste Generator: No  
Transporter Activity: No  
Transfer Facility Activity: No  
Recycler Activity with Storage: No  
Small Quantity On-Site Burner Exemption: No  
Smelting Melting and Refining Furnace Exemption: No  
Underground Injection Control: No  
Off-Site Waste Receipt: No  
Universal Waste Indicator: No  
Universal Waste Destination Facility: No  
Federal Universal Waste: No  
Active Site Fed-Reg Treatment Storage and Disposal Facility: Not reported  
Active Site Converter Treatment storage and Disposal Facility: Not reported  
Active Site State-Reg Treatment Storage and Disposal Facility: Not reported  
Active Site State-Reg Handler: ---  
Federal Facility Indicator: Not reported  
Hazardous Secondary Material Indicator: NN  
Sub-Part K Indicator: Not reported  
Commercial TSD Indicator: No  
Treatment Storage and Disposal Type: Not reported  
2018 GPRA Permit Baseline: Not on the Baseline  
2018 GPRA Renewals Baseline: Not on the Baseline

Map ID  
Direction  
Distance  
Elevation

MAP FINDINGS

Site

Database(s)

EDR ID Number  
EPA ID Number

**KITS CAMERAS 1026 (Continued)**

**1004794702**

Permit Renewals Workload Universe:	Not reported
Permit Workload Universe:	Not reported
Permit Progress Universe:	Not reported
Post-Closure Workload Universe:	Not reported
Closure Workload Universe:	Not reported
202 GPRA Corrective Action Baseline:	No
Corrective Action Workload Universe:	No
Subject to Corrective Action Universe:	No
Non-TSDFs Where RCRA CA has Been Imposed Universe:	No
TSDFs Potentially Subject to CA Under 3004 (u)/(v) Universe:	No
TSDFs Only Subject to CA under Discretionary Auth Universe:	No
Corrective Action Priority Ranking:	No NCAPS ranking
Environmental Control Indicator:	No
Institutional Control Indicator:	No
Human Exposure Controls Indicator:	N/A
Groundwater Controls Indicator:	N/A
Operating TSDF Universe:	Not reported
Full Enforcement Universe:	Not reported
Significant Non-Complier Universe:	No
Unaddressed Significant Non-Complier Universe:	No
Addressed Significant Non-Complier Universe:	No
Significant Non-Complier With a Compliance Schedule Universe:	No
Financial Assurance Required:	Not reported
Handler Date of Last Change:	2018-05-08 18:18:03.0
Recognized Trader-Importer:	No
Recognized Trader-Exporter:	No
Importer of Spent Lead Acid Batteries:	No
Exporter of Spent Lead Acid Batteries:	No
Recycler Activity Without Storage:	No
Manifest Broker:	No
Sub-Part P Indicator:	Not reported

Biennial: List of Years  
Year: 2009

[Click Here for Biennial Reporting System Data:](#)  
Year: 2007

[Click Here for Biennial Reporting System Data:](#)  
Year: 2005

[Click Here for Biennial Reporting System Data:](#)  
Year: 2003

[Click Here for Biennial Reporting System Data:](#)

Hazardous Waste Summary:  
Waste Code: D001  
Waste Description: IGNITABLE WASTE

Handler - Owner Operator:	Owner
Owner/Operator Indicator:	RITZ CAMERA CENTERS INC
Owner/Operator Name:	Private
Legal Status:	1997-11-24 00:00:00.
Date Became Current:	Not reported
Date Ended Current:	

Map ID  
Direction  
Distance  
Elevation

MAP FINDINGS

Site

Database(s)

EDR ID Number  
EPA ID Number

**KITS CAMERAS 1026 (Continued)**

**1004794702**

Owner/Operator Address:	6711 RITZ WAY
Owner/Operator City,State,Zip:	BELTSVILLE, MD 20705
Owner/Operator Telephone:	301-419-0000
Owner/Operator Telephone Ext:	Not reported
Owner/Operator Fax:	Not reported
Owner/Operator Email:	Not reported
Owner/Operator Indicator:	Owner
Owner/Operator Name:	FIRST WESTERN DEVELOPEMANT SERVICES
Legal Status:	Private
Date Became Current:	Not reported
Date Ended Current:	Not reported
Owner/Operator Address:	120 W DAYTON ST
Owner/Operator City,State,Zip:	EDMONDS, WA 98020
Owner/Operator Telephone:	425-774-0592
Owner/Operator Telephone Ext:	Not reported
Owner/Operator Fax:	Not reported
Owner/Operator Email:	Not reported
Owner/Operator Indicator:	Operator
Owner/Operator Name:	RITZ CAMERA CENTERS
Legal Status:	Private
Date Became Current:	Not reported
Date Ended Current:	Not reported
Owner/Operator Address:	6711 RITZ WAY
Owner/Operator City,State,Zip:	BELTSVILLE, MD 20705
Owner/Operator Telephone:	301-419-0000
Owner/Operator Telephone Ext:	Not reported
Owner/Operator Fax:	Not reported
Owner/Operator Email:	Not reported
Owner/Operator Indicator:	Owner
Owner/Operator Name:	FIRST WESTERN DEVELOPEMANT SERVICES
Legal Status:	Private
Date Became Current:	Not reported
Date Ended Current:	Not reported
Owner/Operator Address:	120 W DAYTON ST
Owner/Operator City,State,Zip:	EDMONDS, WA 98020
Owner/Operator Telephone:	425-774-0592
Owner/Operator Telephone Ext:	Not reported
Owner/Operator Fax:	Not reported
Owner/Operator Email:	Not reported
Owner/Operator Indicator:	Owner
Owner/Operator Name:	RITZ CAMERA CENTERS INC
Legal Status:	Private
Date Became Current:	1997-11-24 00:00:00.
Date Ended Current:	Not reported
Owner/Operator Address:	6711 RITZ WAY
Owner/Operator City,State,Zip:	BELTSVILLE, MD 20705
Owner/Operator Telephone:	Not reported
Owner/Operator Telephone Ext:	Not reported
Owner/Operator Fax:	Not reported
Owner/Operator Email:	Not reported
Owner/Operator Indicator:	Operator
Owner/Operator Name:	RITZ CAMERA CENTERS

Map ID  
Direction  
Distance  
Elevation

MAP FINDINGS

Site

Database(s)

EDR ID Number  
EPA ID Number

**KITS CAMERAS 1026 (Continued)**

**1004794702**

Legal Status:	Private
Date Became Current:	1997-11-24 00:00:00.
Date Ended Current:	Not reported
Owner/Operator Address:	6711 RITZ WAY
Owner/Operator City,State,Zip:	BELTSVILLE, MD 20705
Owner/Operator Telephone:	Not reported
Owner/Operator Telephone Ext:	Not reported
Owner/Operator Fax:	Not reported
Owner/Operator Email:	Not reported
Owner/Operator Indicator:	Owner
Owner/Operator Name:	FIRST WESTERN DEVELOPEMANT SERVICES
Legal Status:	Private
Date Became Current:	Not reported
Date Ended Current:	Not reported
Owner/Operator Address:	120 W DAYTON ST
Owner/Operator City,State,Zip:	EDMONDS, WA 98020
Owner/Operator Telephone:	425-774-0592
Owner/Operator Telephone Ext:	Not reported
Owner/Operator Fax:	Not reported
Owner/Operator Email:	Not reported
Owner/Operator Indicator:	Operator
Owner/Operator Name:	RITZ CAMERA CENTERS
Legal Status:	Private
Date Became Current:	Not reported
Date Ended Current:	Not reported
Owner/Operator Address:	6711 RITZ WAY
Owner/Operator City,State,Zip:	BELTSVILLE, MD 20705
Owner/Operator Telephone:	301-419-0000
Owner/Operator Telephone Ext:	Not reported
Owner/Operator Fax:	Not reported
Owner/Operator Email:	Not reported
Owner/Operator Indicator:	Owner
Owner/Operator Name:	FIRST WESTERN DEVELOPEMANT SERVICES
Legal Status:	Private
Date Became Current:	Not reported
Date Ended Current:	Not reported
Owner/Operator Address:	120 W DAYTON ST
Owner/Operator City,State,Zip:	EDMONDS, WA 98020
Owner/Operator Telephone:	425-774-0592
Owner/Operator Telephone Ext:	Not reported
Owner/Operator Fax:	Not reported
Owner/Operator Email:	Not reported
Owner/Operator Indicator:	Owner
Owner/Operator Name:	RITZ CAMERA CENTERS INC
Legal Status:	Private
Date Became Current:	1997-11-24 00:00:00.
Date Ended Current:	Not reported
Owner/Operator Address:	6711 RITZ WAY
Owner/Operator City,State,Zip:	BELTSVILLE, MD 20705
Owner/Operator Telephone:	301-419-0000
Owner/Operator Telephone Ext:	Not reported
Owner/Operator Fax:	Not reported
Owner/Operator Email:	Not reported

Map ID  
Direction  
Distance  
Elevation

MAP FINDINGS

Site

Database(s)

EDR ID Number  
EPA ID Number

**KITS CAMERAS 1026 (Continued)**

**1004794702**

Owner/Operator Indicator:	Operator
Owner/Operator Name:	RITZ CAMERA CENTERS
Legal Status:	Private
Date Became Current:	1997-11-24 00:00:00.
Date Ended Current:	Not reported
Owner/Operator Address:	6711 RITZ WAY
Owner/Operator City,State,Zip:	BELTSVILLE, MD 20705
Owner/Operator Telephone:	301-419-0000
Owner/Operator Telephone Ext:	Not reported
Owner/Operator Fax:	Not reported
Owner/Operator Email:	Not reported
Owner/Operator Indicator:	Operator
Owner/Operator Name:	RITZ CAMERA CEN R
Legal Status:	Private
Date Became Current:	1997-11-24 00:00:00.
Date Ended Current:	Not reported
Owner/Operator Address:	6711 RITZ WAY
Owner/Operator City,State,Zip:	BELTSVILLE, MD 20705
Owner/Operator Telephone:	301-419-0000
Owner/Operator Telephone Ext:	Not reported
Owner/Operator Fax:	Not reported
Owner/Operator Email:	Not reported
Owner/Operator Indicator:	Operator
Owner/Operator Name:	FRITZLER, BUNNY
Legal Status:	Private
Date Became Current:	Not reported
Date Ended Current:	Not reported
Owner/Operator Address:	6051 S 194TH ST
Owner/Operator City,State,Zip:	KENT, WA 98032
Owner/Operator Telephone:	253-872-3688
Owner/Operator Telephone Ext:	Not reported
Owner/Operator Fax:	Not reported
Owner/Operator Email:	Not reported
Owner/Operator Indicator:	Owner
Owner/Operator Name:	FIRST WESTERN DEVELOPEMANT SERVICES
Legal Status:	Private
Date Became Current:	Not reported
Date Ended Current:	Not reported
Owner/Operator Address:	120 W DAYTON ST
Owner/Operator City,State,Zip:	EDMONDS, WA 98020
Owner/Operator Telephone:	425-774-0592
Owner/Operator Telephone Ext:	Not reported
Owner/Operator Fax:	Not reported
Owner/Operator Email:	Not reported
Owner/Operator Indicator:	Owner
Owner/Operator Name:	RITZ CAMERA CENTERS INC
Legal Status:	Private
Date Became Current:	1997-11-24 00:00:00.
Date Ended Current:	Not reported
Owner/Operator Address:	6711 RITZ WAY
Owner/Operator City,State,Zip:	BELTSVILLE, MD 20705
Owner/Operator Telephone:	301-419-0000
Owner/Operator Telephone Ext:	Not reported

Map ID  
Direction  
Distance  
Elevation

MAP FINDINGS

Site

Database(s)

EDR ID Number  
EPA ID Number

**KITS CAMERAS 1026 (Continued)**

**1004794702**

Owner/Operator Fax:	Not reported
Owner/Operator Email:	Not reported
Owner/Operator Indicator:	Owner
Owner/Operator Name:	RITZ CAMERA CENTERS INC
Legal Status:	Private
Date Became Current:	1997-11-24 00:00:00.
Date Ended Current:	Not reported
Owner/Operator Address:	6711 RITZ WAY
Owner/Operator City,State,Zip:	BELTSVILLE, MD 20705
Owner/Operator Telephone:	301-419-0000
Owner/Operator Telephone Ext:	Not reported
Owner/Operator Fax:	Not reported
Owner/Operator Email:	Not reported
Owner/Operator Indicator:	Operator
Owner/Operator Name:	RITZ CAMERA CENTERS
Legal Status:	Private
Date Became Current:	Not reported
Date Ended Current:	Not reported
Owner/Operator Address:	6711 RITZ WAY
Owner/Operator City,State,Zip:	BELTSVILLE, MD 20705
Owner/Operator Telephone:	301-419-0000
Owner/Operator Telephone Ext:	Not reported
Owner/Operator Fax:	Not reported
Owner/Operator Email:	Not reported
Owner/Operator Indicator:	Owner
Owner/Operator Name:	RITZ CAMERA CENTERS INC
Legal Status:	Private
Date Became Current:	1997-11-24 00:00:00.
Date Ended Current:	Not reported
Owner/Operator Address:	6711 RITZ WAY
Owner/Operator City,State,Zip:	BELTSVILLE, MD 20705
Owner/Operator Telephone:	301-419-0000
Owner/Operator Telephone Ext:	Not reported
Owner/Operator Fax:	Not reported
Owner/Operator Email:	Not reported
Owner/Operator Indicator:	Operator
Owner/Operator Name:	RITZ CAMERA CENTERS
Legal Status:	Private
Date Became Current:	Not reported
Date Ended Current:	Not reported
Owner/Operator Address:	6711 RITZ WAY
Owner/Operator City,State,Zip:	BELTSVILLE, MD 20705
Owner/Operator Telephone:	301-419-0000
Owner/Operator Telephone Ext:	Not reported
Owner/Operator Fax:	Not reported
Owner/Operator Email:	Not reported
Owner/Operator Indicator:	Owner
Owner/Operator Name:	RITZ CAMERA CENTERS INC
Legal Status:	Private
Date Became Current:	1997-11-24 00:00:00.
Date Ended Current:	Not reported
Owner/Operator Address:	6711 RITZ WAY

Map ID  
Direction  
Distance  
Elevation

MAP FINDINGS

Site

Database(s)

EDR ID Number  
EPA ID Number

**KITS CAMERAS 1026 (Continued)**

**1004794702**

Owner/Operator City,State,Zip: BELTSVILLE, MD 20705  
Owner/Operator Telephone: Not reported  
Owner/Operator Telephone Ext: Not reported  
Owner/Operator Fax: Not reported  
Owner/Operator Email: Not reported

Owner/Operator Indicator: Operator  
Owner/Operator Name: RITZ CAMERA CENTERS INC  
Legal Status: Private  
Date Became Current: Not reported  
Date Ended Current: Not reported  
Owner/Operator Address: 6711 RITZ WAY  
Owner/Operator City,State,Zip: BELTSVILLE, MD 20705  
Owner/Operator Telephone: 301-419-0000  
Owner/Operator Telephone Ext: Not reported  
Owner/Operator Fax: Not reported  
Owner/Operator Email: Not reported

Owner/Operator Indicator: Operator  
Owner/Operator Name: KITS CAMERAS 1026  
Legal Status: Private  
Date Became Current: Not reported  
Date Ended Current: Not reported  
Owner/Operator Address: 31507 PACIFIC HWY S  
Owner/Operator City,State,Zip: FEDERAL WAY, WA 98003  
Owner/Operator Telephone: 000-000-0000  
Owner/Operator Telephone Ext: Not reported  
Owner/Operator Fax: Not reported  
Owner/Operator Email: Not reported

Owner/Operator Indicator: Owner  
Owner/Operator Name: RITZ CAMERA CENTERS INC  
Legal Status: Private  
Date Became Current: 1997-11-24 00:00:00.  
Date Ended Current: Not reported  
Owner/Operator Address: 6711 RITZ WAY  
Owner/Operator City,State,Zip: BELTSVILLE, MD 20705  
Owner/Operator Telephone: 301-419-0000  
Owner/Operator Telephone Ext: Not reported  
Owner/Operator Fax: Not reported  
Owner/Operator Email: Not reported

Owner/Operator Indicator: Operator  
Owner/Operator Name: FRITZLER, BUNNY  
Legal Status: Private  
Date Became Current: Not reported  
Date Ended Current: Not reported  
Owner/Operator Address: 6051 S 194TH ST  
Owner/Operator City,State,Zip: KENT, WA 98032  
Owner/Operator Telephone: 253-872-3688  
Owner/Operator Telephone Ext: Not reported  
Owner/Operator Fax: Not reported  
Owner/Operator Email: Not reported

Owner/Operator Indicator: Owner  
Owner/Operator Name: FIRST WESTERN DEVELOPEMANT SERVICES  
Legal Status: Private



Map ID  
Direction  
Distance  
Elevation

MAP FINDINGS

Site

Database(s)

EDR ID Number  
EPA ID Number

**KITS CAMERAS 1026 (Continued)**

**1004794702**

Date Became Current:	Not reported
Date Ended Current:	Not reported
Owner/Operator Address:	120 W DAYTON ST
Owner/Operator City,State,Zip:	EDMONDS, WA 98020
Owner/Operator Telephone:	425-774-0592
Owner/Operator Telephone Ext:	Not reported
Owner/Operator Fax:	Not reported
Owner/Operator Email:	Not reported
Owner/Operator Indicator:	Operator
Owner/Operator Name:	RITZ CAMERA CENTERS
Legal Status:	Private
Date Became Current:	Not reported
Date Ended Current:	Not reported
Owner/Operator Address:	6711 RITZ WAY
Owner/Operator City,State,Zip:	BELTSVILLE, MD 20705
Owner/Operator Telephone:	301-419-0000
Owner/Operator Telephone Ext:	Not reported
Owner/Operator Fax:	Not reported
Owner/Operator Email:	Not reported
Owner/Operator Indicator:	Owner
Owner/Operator Name:	FIRST WESTERN DEVELOPEMANT SERVICES
Legal Status:	Private
Date Became Current:	Not reported
Date Ended Current:	Not reported
Owner/Operator Address:	120 W DAYTON ST
Owner/Operator City,State,Zip:	EDMONDS, WA 98020
Owner/Operator Telephone:	425-774-0592
Owner/Operator Telephone Ext:	Not reported
Owner/Operator Fax:	Not reported
Owner/Operator Email:	Not reported
Owner/Operator Indicator:	Operator
Owner/Operator Name:	RITZ CAMERA CENTERS
Legal Status:	Private
Date Became Current:	Not reported
Date Ended Current:	Not reported
Owner/Operator Address:	6711 RITZ WAY
Owner/Operator City,State,Zip:	BELTSVILLE, MD 20705
Owner/Operator Telephone:	301-419-0000
Owner/Operator Telephone Ext:	Not reported
Owner/Operator Fax:	Not reported
Owner/Operator Email:	Not reported
Owner/Operator Indicator:	Operator
Owner/Operator Name:	RITZ CAMERA CENTERS
Legal Status:	Private
Date Became Current:	1997-11-24 00:00:00.
Date Ended Current:	Not reported
Owner/Operator Address:	6711 RITZ WAY
Owner/Operator City,State,Zip:	BELTSVILLE, MD 20705
Owner/Operator Telephone:	Not reported
Owner/Operator Telephone Ext:	Not reported
Owner/Operator Fax:	Not reported
Owner/Operator Email:	Not reported

Map ID  
Direction  
Distance  
Elevation

MAP FINDINGS

Site

Database(s)

EDR ID Number  
EPA ID Number

**KITS CAMERAS 1026 (Continued)**

**1004794702**

Owner/Operator Indicator:	Owner
Owner/Operator Name:	RITZ CAMERA CENTERS INC
Legal Status:	Private
Date Became Current:	1997-11-24 00:00:00.
Date Ended Current:	Not reported
Owner/Operator Address:	6711 RITZ WAY
Owner/Operator City,State,Zip:	BELTSVILLE, MD 20705
Owner/Operator Telephone:	301-419-0000
Owner/Operator Telephone Ext:	Not reported
Owner/Operator Fax:	Not reported
Owner/Operator Email:	Not reported
Owner/Operator Indicator:	Owner
Owner/Operator Name:	FIRST WESTERN DEVELOPEMANT SERVICES
Legal Status:	Private
Date Became Current:	Not reported
Date Ended Current:	Not reported
Owner/Operator Address:	120 W DAYTON ST
Owner/Operator City,State,Zip:	EDMONDS, WA 98020
Owner/Operator Telephone:	425-774-0592
Owner/Operator Telephone Ext:	Not reported
Owner/Operator Fax:	Not reported
Owner/Operator Email:	Not reported
Owner/Operator Indicator:	Operator
Owner/Operator Name:	RITZ CAMERA CENTERS
Legal Status:	Private
Date Became Current:	Not reported
Date Ended Current:	Not reported
Owner/Operator Address:	6711 RITZ WAY
Owner/Operator City,State,Zip:	BELTSVILLE, MD 20705
Owner/Operator Telephone:	301-419-0000
Owner/Operator Telephone Ext:	Not reported
Owner/Operator Fax:	Not reported
Owner/Operator Email:	Not reported
Owner/Operator Indicator:	Owner
Owner/Operator Name:	FIRST WESTERN DEVELOPEMANT SERVICES
Legal Status:	Private
Date Became Current:	Not reported
Date Ended Current:	Not reported
Owner/Operator Address:	120 W DAYTON ST
Owner/Operator City,State,Zip:	EDMONDS, WA 98020
Owner/Operator Telephone:	425-774-0592
Owner/Operator Telephone Ext:	Not reported
Owner/Operator Fax:	Not reported
Owner/Operator Email:	Not reported
Owner/Operator Indicator:	Operator
Owner/Operator Name:	FRITZLER, BUNNY
Legal Status:	Private
Date Became Current:	Not reported
Date Ended Current:	Not reported
Owner/Operator Address:	6051 S 194TH ST
Owner/Operator City,State,Zip:	KENT, WA 98032
Owner/Operator Telephone:	253-872-3688
Owner/Operator Telephone Ext:	Not reported

Map ID  
Direction  
Distance  
Elevation

MAP FINDINGS

Site

Database(s)

EDR ID Number  
EPA ID Number

**KITS CAMERAS 1026 (Continued)**

**1004794702**

Owner/Operator Fax:	Not reported
Owner/Operator Email:	Not reported
Owner/Operator Indicator:	Owner
Owner/Operator Name:	RITZ CAMERA CENTERS INC
Legal Status:	Private
Date Became Current:	1997-11-24 00:00:00.
Date Ended Current:	Not reported
Owner/Operator Address:	6711 RITZ WAY
Owner/Operator City,State,Zip:	BELTSVILLE, MD 20705
Owner/Operator Telephone:	Not reported
Owner/Operator Telephone Ext:	Not reported
Owner/Operator Fax:	Not reported
Owner/Operator Email:	Not reported
Owner/Operator Indicator:	Operator
Owner/Operator Name:	FRITZLER, BUNNY
Legal Status:	Private
Date Became Current:	Not reported
Date Ended Current:	Not reported
Owner/Operator Address:	6051 S 194TH ST
Owner/Operator City,State,Zip:	KENT, WA 98032
Owner/Operator Telephone:	253-872-3688
Owner/Operator Telephone Ext:	Not reported
Owner/Operator Fax:	Not reported
Owner/Operator Email:	Not reported
Owner/Operator Indicator:	Operator
Owner/Operator Name:	FRITZLER, BUNNY
Legal Status:	Private
Date Became Current:	Not reported
Date Ended Current:	Not reported
Owner/Operator Address:	6051 S 194TH ST
Owner/Operator City,State,Zip:	KENT, WA 98032
Owner/Operator Telephone:	253-872-3688
Owner/Operator Telephone Ext:	Not reported
Owner/Operator Fax:	Not reported
Owner/Operator Email:	Not reported
Owner/Operator Indicator:	Owner
Owner/Operator Name:	RITZ CAMERA CENTERS INC
Legal Status:	Private
Date Became Current:	1997-11-24 00:00:00.
Date Ended Current:	Not reported
Owner/Operator Address:	6711 RITZ WAY
Owner/Operator City,State,Zip:	BELTSVILLE, MD 20705
Owner/Operator Telephone:	301-419-0000
Owner/Operator Telephone Ext:	Not reported
Owner/Operator Fax:	Not reported
Owner/Operator Email:	Not reported
Owner/Operator Indicator:	Owner
Owner/Operator Name:	RITZ CAMERA CENTERS INC
Legal Status:	Private
Date Became Current:	1997-11-24 00:00:00.
Date Ended Current:	Not reported
Owner/Operator Address:	6711 RITZ WAY

Map ID  
Direction  
Distance  
Elevation

MAP FINDINGS

Site

Database(s)

EDR ID Number  
EPA ID Number

**KITS CAMERAS 1026 (Continued)**

**1004794702**

Owner/Operator City,State,Zip: BELTSVILLE, MD 20705  
Owner/Operator Telephone: 301-419-0000  
Owner/Operator Telephone Ext: Not reported  
Owner/Operator Fax: Not reported  
Owner/Operator Email: Not reported

Owner/Operator Indicator: Owner  
Owner/Operator Name: FIRST WESTERN DEVELOPEMANT SERVICES  
Legal Status: Private  
Date Became Current: Not reported  
Date Ended Current: Not reported  
Owner/Operator Address: 120 W DAYTON ST  
Owner/Operator City,State,Zip: EDMONDS, WA 98020  
Owner/Operator Telephone: 425-774-0592  
Owner/Operator Telephone Ext: Not reported  
Owner/Operator Fax: Not reported  
Owner/Operator Email: Not reported

Owner/Operator Indicator: Owner  
Owner/Operator Name: RITZ CAMERA CENTERS INC  
Legal Status: Private  
Date Became Current: 1997-11-24 00:00:00.  
Date Ended Current: Not reported  
Owner/Operator Address: 6711 RITZ WAY  
Owner/Operator City,State,Zip: BELTSVILLE, MD 20705  
Owner/Operator Telephone: 301-419-0000  
Owner/Operator Telephone Ext: Not reported  
Owner/Operator Fax: Not reported  
Owner/Operator Email: Not reported

Owner/Operator Indicator: Operator  
Owner/Operator Name: RITZ CAMERA CENTERS  
Legal Status: Private  
Date Became Current: Not reported  
Date Ended Current: Not reported  
Owner/Operator Address: 6711 RITZ WAY  
Owner/Operator City,State,Zip: BELTSVILLE, MD 20705  
Owner/Operator Telephone: 301-419-0000  
Owner/Operator Telephone Ext: Not reported  
Owner/Operator Fax: Not reported  
Owner/Operator Email: Not reported

Owner/Operator Indicator: Owner  
Owner/Operator Name: RITZ CAMERA CEN R  
Legal Status: Private  
Date Became Current: 1997-11-24 00:00:00.  
Date Ended Current: Not reported  
Owner/Operator Address: 6711 RITZ WAY  
Owner/Operator City,State,Zip: BELTSVILLE, MD 20705  
Owner/Operator Telephone: 301-419-0000  
Owner/Operator Telephone Ext: Not reported  
Owner/Operator Fax: Not reported  
Owner/Operator Email: Not reported

Owner/Operator Indicator: Owner  
Owner/Operator Name: RITZ CAMERA CENTERS INC  
Legal Status: Private

Map ID  
Direction  
Distance  
Elevation

MAP FINDINGS

Site

Database(s)

EDR ID Number  
EPA ID Number

**KITS CAMERAS 1026 (Continued)**

**1004794702**

Date Became Current:	1997-11-24 00:00:00.
Date Ended Current:	Not reported
Owner/Operator Address:	6711 RITZ WAY
Owner/Operator City,State,Zip:	BELTSVILLE, MD 20705
Owner/Operator Telephone:	301-419-0000
Owner/Operator Telephone Ext:	Not reported
Owner/Operator Fax:	Not reported
Owner/Operator Email:	Not reported
Owner/Operator Indicator:	Owner
Owner/Operator Name:	FIRST WESTERN DEVELOPEMANT SERVICES
Legal Status:	Private
Date Became Current:	Not reported
Date Ended Current:	Not reported
Owner/Operator Address:	120 W DAYTON ST
Owner/Operator City,State,Zip:	EDMONDS, WA 98020
Owner/Operator Telephone:	425-774-0592
Owner/Operator Telephone Ext:	Not reported
Owner/Operator Fax:	Not reported
Owner/Operator Email:	Not reported
Owner/Operator Indicator:	Operator
Owner/Operator Name:	FRITZLER, BUNNY
Legal Status:	Private
Date Became Current:	Not reported
Date Ended Current:	Not reported
Owner/Operator Address:	6051 S 194TH ST
Owner/Operator City,State,Zip:	KENT, WA 98032
Owner/Operator Telephone:	253-872-3688
Owner/Operator Telephone Ext:	Not reported
Owner/Operator Fax:	Not reported
Owner/Operator Email:	Not reported
Owner/Operator Indicator:	Owner
Owner/Operator Name:	FIRST WESTERN DEVELOPEMANT SERVICES
Legal Status:	Private
Date Became Current:	Not reported
Date Ended Current:	Not reported
Owner/Operator Address:	120 W DAYTON ST
Owner/Operator City,State,Zip:	EDMONDS, WA 98020
Owner/Operator Telephone:	425-774-0592
Owner/Operator Telephone Ext:	Not reported
Owner/Operator Fax:	Not reported
Owner/Operator Email:	Not reported
Owner/Operator Indicator:	Owner
Owner/Operator Name:	RITZ CAMERA CENTERS INC
Legal Status:	Private
Date Became Current:	1997-11-24 00:00:00.
Date Ended Current:	Not reported
Owner/Operator Address:	6711 RITZ WAY
Owner/Operator City,State,Zip:	BELTSVILLE, MD 20705
Owner/Operator Telephone:	301-419-0000
Owner/Operator Telephone Ext:	Not reported
Owner/Operator Fax:	Not reported
Owner/Operator Email:	Not reported

Map ID  
Direction  
Distance  
Elevation

MAP FINDINGS

Site

Database(s)

EDR ID Number  
EPA ID Number

**KITS CAMERAS 1026 (Continued)**

**1004794702**

Owner/Operator Indicator: Owner  
Owner/Operator Name: FIRST WESTERN DEVELOPEMANT SERVICES  
Legal Status: Private  
Date Became Current: Not reported  
Date Ended Current: Not reported  
Owner/Operator Address: 120 W DAYTON ST  
Owner/Operator City,State,Zip: EDMONDS, WA 98020  
Owner/Operator Telephone: 425-774-0592  
Owner/Operator Telephone Ext: Not reported  
Owner/Operator Fax: Not reported  
Owner/Operator Email: Not reported

Owner/Operator Indicator: Owner  
Owner/Operator Name: LALJI, PHIL  
Legal Status: Private  
Date Became Current: 1997-10-02 00:00:00.  
Date Ended Current: Not reported  
Owner/Operator Address: 6051 S 194TH ST  
Owner/Operator City,State,Zip: KENT, WA 98032  
Owner/Operator Telephone: 253-872-3688  
Owner/Operator Telephone Ext: Not reported  
Owner/Operator Fax: Not reported  
Owner/Operator Email: Not reported

Owner/Operator Indicator: Owner  
Owner/Operator Name: RITZ CAMERA CENTERS INC  
Legal Status: Private  
Date Became Current: 1997-11-24 00:00:00.  
Date Ended Current: Not reported  
Owner/Operator Address: 6711 RITZ WAY  
Owner/Operator City,State,Zip: BELTSVILLE, MD 20705  
Owner/Operator Telephone: 301-419-0000  
Owner/Operator Telephone Ext: Not reported  
Owner/Operator Fax: Not reported  
Owner/Operator Email: Not reported

Owner/Operator Indicator: Owner  
Owner/Operator Name: FIRST WESTERN DEVELOPEMANT SERVICES  
Legal Status: Private  
Date Became Current: Not reported  
Date Ended Current: Not reported  
Owner/Operator Address: 120 W DAYTON ST  
Owner/Operator City,State,Zip: EDMONDS, WA 98020  
Owner/Operator Telephone: 425-774-0592  
Owner/Operator Telephone Ext: Not reported  
Owner/Operator Fax: Not reported  
Owner/Operator Email: Not reported

Owner/Operator Indicator: Owner  
Owner/Operator Name: FIRST WESTERN DEVELOPEMANT SERVICES  
Legal Status: Private  
Date Became Current: Not reported  
Date Ended Current: Not reported  
Owner/Operator Address: 120 W DAYTON ST  
Owner/Operator City,State,Zip: EDMONDS, WA 98020  
Owner/Operator Telephone: 425-774-0592  
Owner/Operator Telephone Ext: Not reported

Map ID  
Direction  
Distance  
Elevation

MAP FINDINGS

Site

Database(s)

EDR ID Number  
EPA ID Number

**KITS CAMERAS 1026 (Continued)**

**1004794702**

Owner/Operator Fax: Not reported  
Owner/Operator Email: Not reported

Owner/Operator Indicator: Owner  
Owner/Operator Name: RITZ CAMERA CENTERS INC  
Legal Status: Private  
Date Became Current: 1997-11-24 00:00:00.  
Date Ended Current: Not reported  
Owner/Operator Address: 6711 RITZ WAY  
Owner/Operator City,State,Zip: BELTSVILLE, MD 20705  
Owner/Operator Telephone: 301-419-0000  
Owner/Operator Telephone Ext: Not reported  
Owner/Operator Fax: Not reported  
Owner/Operator Email: Not reported

Owner/Operator Indicator: Owner  
Owner/Operator Name: FIRST WESTERN DEVELOPEMANT SERVICES  
Legal Status: Private  
Date Became Current: Not reported  
Date Ended Current: Not reported  
Owner/Operator Address: 120 W DAYTON ST  
Owner/Operator City,State,Zip: EDMONDS, WA 98020  
Owner/Operator Telephone: 425-774-0592  
Owner/Operator Telephone Ext: Not reported  
Owner/Operator Fax: Not reported  
Owner/Operator Email: Not reported

Owner/Operator Indicator: Owner  
Owner/Operator Name: RITZ CAMERA CENTERS INC  
Legal Status: Private  
Date Became Current: 1997-11-24 00:00:00.  
Date Ended Current: Not reported  
Owner/Operator Address: 6711 RITZ WAY  
Owner/Operator City,State,Zip: BELTSVILLE, MD 20705  
Owner/Operator Telephone: 301-419-0000  
Owner/Operator Telephone Ext: Not reported  
Owner/Operator Fax: Not reported  
Owner/Operator Email: Not reported

Owner/Operator Indicator: Operator  
Owner/Operator Name: RITZ CAMERA CENTERS  
Legal Status: Private  
Date Became Current: 1997-11-24 00:00:00.  
Date Ended Current: Not reported  
Owner/Operator Address: 6711 RITZ WAY  
Owner/Operator City,State,Zip: BELTSVILLE, MD 20705  
Owner/Operator Telephone: Not reported  
Owner/Operator Telephone Ext: Not reported  
Owner/Operator Fax: Not reported  
Owner/Operator Email: Not reported

Historic Generators:  
Receive Date: 2010-02-24 00:00:00.0  
Handler Name: KITS CAMERAS 1026  
Federal Waste Generator Description: Conditionally Exempt Small Quantity Generator  
State District Owner: WA  
Large Quantity Handler of Universal Waste: No

Map ID  
Direction  
Distance  
Elevation

MAP FINDINGS

Site

Database(s)

EDR ID Number  
EPA ID Number

**KITS CAMERAS 1026 (Continued)**

**1004794702**

Recognized Trader Importer: No  
Recognized Trader Exporter: No  
Spent Lead Acid Battery Importer: No  
Spent Lead Acid Battery Exporter: No  
Current Record: No  
Non Storage Recycler Activity: Not reported  
Electronic Manifest Broker: Not reported

Receive Date: 2010-02-24 00:00:00.0  
Handler Name: KITS CAMERAS 1026  
Federal Waste Generator Description: Not a generator, verified  
State District Owner: WA  
Large Quantity Handler of Universal Waste: No  
Recognized Trader Importer: No  
Recognized Trader Exporter: No  
Spent Lead Acid Battery Importer: No  
Spent Lead Acid Battery Exporter: No  
Current Record: No  
Non Storage Recycler Activity: Not reported  
Electronic Manifest Broker: Not reported

Receive Date: 2010-02-24 00:00:00.0  
Handler Name: KITS CAMERAS 1026  
Federal Waste Generator Description: Not a generator, verified  
State District Owner: WA  
Large Quantity Handler of Universal Waste: No  
Recognized Trader Importer: No  
Recognized Trader Exporter: No  
Spent Lead Acid Battery Importer: No  
Spent Lead Acid Battery Exporter: No  
Current Record: No  
Non Storage Recycler Activity: Not reported  
Electronic Manifest Broker: Not reported

Receive Date: 2010-02-25 00:00:00.0  
Handler Name: KITS CAMERAS 1026  
Federal Waste Generator Description: Not a generator, verified  
State District Owner: WA  
Large Quantity Handler of Universal Waste: No  
Recognized Trader Importer: No  
Recognized Trader Exporter: No  
Spent Lead Acid Battery Importer: No  
Spent Lead Acid Battery Exporter: No  
Current Record: Yes  
Non Storage Recycler Activity: Not reported  
Electronic Manifest Broker: Not reported

Receive Date: 1997-10-02 00:00:00.0  
Handler Name: KITS CAMERAS 1026  
Federal Waste Generator Description: Small Quantity Generator  
State District Owner: WA  
Large Quantity Handler of Universal Waste: No  
Recognized Trader Importer: No  
Recognized Trader Exporter: No  
Spent Lead Acid Battery Importer: No  
Spent Lead Acid Battery Exporter: No  
Current Record: No



Map ID  
Direction  
Distance  
Elevation

MAP FINDINGS

Site

Database(s)

EDR ID Number  
EPA ID Number

**KITS CAMERAS 1026 (Continued)**

**1004794702**

Non Storage Recycler Activity: Not reported  
Electronic Manifest Broker: Not reported

Receive Date: 1998-04-06 00:00:00.0  
Handler Name: KITS CAMERAS 1026  
Federal Waste Generator Description: Conditionally Exempt Small Quantity Generator  
State District Owner: WA  
Large Quantity Handler of Universal Waste: No  
Recognized Trader Importer: No  
Recognized Trader Exporter: No  
Spent Lead Acid Battery Importer: No  
Spent Lead Acid Battery Exporter: No  
Current Record: No  
Non Storage Recycler Activity: Not reported  
Electronic Manifest Broker: Not reported

Receive Date: 1999-03-10 00:00:00.0  
Handler Name: KITS CAMERAS 1026  
Federal Waste Generator Description: Conditionally Exempt Small Quantity Generator  
State District Owner: WA  
Large Quantity Handler of Universal Waste: No  
Recognized Trader Importer: No  
Recognized Trader Exporter: No  
Spent Lead Acid Battery Importer: No  
Spent Lead Acid Battery Exporter: No  
Current Record: No  
Non Storage Recycler Activity: Not reported  
Electronic Manifest Broker: Not reported

Receive Date: 2000-02-23 00:00:00.0  
Handler Name: KITS CAMERAS 1026  
Federal Waste Generator Description: Conditionally Exempt Small Quantity Generator  
State District Owner: WA  
Large Quantity Handler of Universal Waste: No  
Recognized Trader Importer: No  
Recognized Trader Exporter: No  
Spent Lead Acid Battery Importer: No  
Spent Lead Acid Battery Exporter: No  
Current Record: No  
Non Storage Recycler Activity: Not reported  
Electronic Manifest Broker: Not reported

Receive Date: 2001-02-20 00:00:00.0  
Handler Name: KITS CAMERAS 1026  
Federal Waste Generator Description: Conditionally Exempt Small Quantity Generator  
State District Owner: WA  
Large Quantity Handler of Universal Waste: No  
Recognized Trader Importer: No  
Recognized Trader Exporter: No  
Spent Lead Acid Battery Importer: No  
Spent Lead Acid Battery Exporter: No  
Current Record: No  
Non Storage Recycler Activity: Not reported  
Electronic Manifest Broker: Not reported

Receive Date: 2002-02-25 00:00:00.0  
Handler Name: KITS CAMERAS 1026

Map ID  
Direction  
Distance  
Elevation

MAP FINDINGS

Site

Database(s)

EDR ID Number  
EPA ID Number

**KITS CAMERAS 1026 (Continued)**

**1004794702**

Federal Waste Generator Description: Conditionally Exempt Small Quantity Generator  
State District Owner: WA  
Large Quantity Handler of Universal Waste: No  
Recognized Trader Importer: No  
Recognized Trader Exporter: No  
Spent Lead Acid Battery Importer: No  
Spent Lead Acid Battery Exporter: No  
Current Record: No  
Non Storage Recycler Activity: Not reported  
Electronic Manifest Broker: Not reported

Receive Date: 2003-02-24 00:00:00.0

Handler Name: KITS CAMERAS 1026

Federal Waste Generator Description: Conditionally Exempt Small Quantity Generator  
State District Owner: WA  
Large Quantity Handler of Universal Waste: No  
Recognized Trader Importer: No  
Recognized Trader Exporter: No  
Spent Lead Acid Battery Importer: No  
Spent Lead Acid Battery Exporter: No  
Current Record: No  
Non Storage Recycler Activity: Not reported  
Electronic Manifest Broker: Not reported

Receive Date: 2004-02-19 00:00:00.0

Handler Name: KITS CAMERAS 1026

Federal Waste Generator Description: Conditionally Exempt Small Quantity Generator  
State District Owner: WA  
Large Quantity Handler of Universal Waste: No  
Recognized Trader Importer: No  
Recognized Trader Exporter: No  
Spent Lead Acid Battery Importer: No  
Spent Lead Acid Battery Exporter: No  
Current Record: No  
Non Storage Recycler Activity: Not reported  
Electronic Manifest Broker: Not reported

Receive Date: 2005-02-07 00:00:00.0

Handler Name: KITS CAMERAS 1026

Federal Waste Generator Description: Conditionally Exempt Small Quantity Generator  
State District Owner: WA  
Large Quantity Handler of Universal Waste: No  
Recognized Trader Importer: No  
Recognized Trader Exporter: No  
Spent Lead Acid Battery Importer: No  
Spent Lead Acid Battery Exporter: No  
Current Record: No  
Non Storage Recycler Activity: Not reported  
Electronic Manifest Broker: Not reported

Receive Date: 2006-01-20 00:00:00.0

Handler Name: KITS CAMERAS 1026

Federal Waste Generator Description: Conditionally Exempt Small Quantity Generator  
State District Owner: WA  
Large Quantity Handler of Universal Waste: No  
Recognized Trader Importer: No  
Recognized Trader Exporter: No

Map ID  
Direction  
Distance  
Elevation

MAP FINDINGS

Site

Database(s)

EDR ID Number  
EPA ID Number

**KITS CAMERAS 1026 (Continued)**

**1004794702**

Spent Lead Acid Battery Importer: No  
Spent Lead Acid Battery Exporter: No  
Current Record: No  
Non Storage Recycler Activity: Not reported  
Electronic Manifest Broker: Not reported

Receive Date: 2007-02-06 00:00:00.0  
Handler Name: KITS CAMERAS 1026  
Federal Waste Generator Description: Conditionally Exempt Small Quantity Generator  
State District Owner: WA  
Large Quantity Handler of Universal Waste: No  
Recognized Trader Importer: No  
Recognized Trader Exporter: No  
Spent Lead Acid Battery Importer: No  
Spent Lead Acid Battery Exporter: No  
Current Record: No  
Non Storage Recycler Activity: Not reported  
Electronic Manifest Broker: Not reported

Receive Date: 2008-02-08 00:00:00.0  
Handler Name: KITS CAMERAS 1026  
Federal Waste Generator Description: Conditionally Exempt Small Quantity Generator  
State District Owner: WA  
Large Quantity Handler of Universal Waste: No  
Recognized Trader Importer: No  
Recognized Trader Exporter: No  
Spent Lead Acid Battery Importer: No  
Spent Lead Acid Battery Exporter: No  
Current Record: No  
Non Storage Recycler Activity: Not reported  
Electronic Manifest Broker: Not reported

Receive Date: 2009-02-02 00:00:00.0  
Handler Name: KITS CAMERAS 1026  
Federal Waste Generator Description: Conditionally Exempt Small Quantity Generator  
State District Owner: WA  
Large Quantity Handler of Universal Waste: No  
Recognized Trader Importer: No  
Recognized Trader Exporter: No  
Spent Lead Acid Battery Importer: No  
Spent Lead Acid Battery Exporter: No  
Current Record: No  
Non Storage Recycler Activity: Not reported  
Electronic Manifest Broker: Not reported

Receive Date: 2010-02-24 00:00:00.0  
Handler Name: KITS CAMERAS 1026  
Federal Waste Generator Description: Conditionally Exempt Small Quantity Generator  
State District Owner: WA  
Large Quantity Handler of Universal Waste: No  
Recognized Trader Importer: No  
Recognized Trader Exporter: No  
Spent Lead Acid Battery Importer: No  
Spent Lead Acid Battery Exporter: No  
Current Record: No  
Non Storage Recycler Activity: Not reported  
Electronic Manifest Broker: Not reported

Map ID  
Direction  
Distance  
Elevation

MAP FINDINGS

Site

Database(s)

EDR ID Number  
EPA ID Number

**KITS CAMERAS 1026 (Continued)**

**1004794702**

Receive Date: 2003-12-31 00:00:00.0  
Handler Name: KITS CAMERAS 1026  
Federal Waste Generator Description: Not a generator, verified  
State District Owner: WA  
Large Quantity Handler of Universal Waste: No  
Recognized Trader Importer: No  
Recognized Trader Exporter: No  
Spent Lead Acid Battery Importer: No  
Spent Lead Acid Battery Exporter: No  
Current Record: No  
Non Storage Recycler Activity: Not reported  
Electronic Manifest Broker: Not reported

Receive Date: 2005-12-31 00:00:00.0  
Handler Name: KITS CAMERAS 1026  
Federal Waste Generator Description: Not a generator, verified  
State District Owner: WA  
Large Quantity Handler of Universal Waste: No  
Recognized Trader Importer: No  
Recognized Trader Exporter: No  
Spent Lead Acid Battery Importer: No  
Spent Lead Acid Battery Exporter: No  
Current Record: No  
Non Storage Recycler Activity: Not reported  
Electronic Manifest Broker: Not reported

Receive Date: 2007-12-31 00:00:00.0  
Handler Name: KITS CAMERAS 1026  
Federal Waste Generator Description: Not a generator, verified  
State District Owner: WA  
Large Quantity Handler of Universal Waste: No  
Recognized Trader Importer: No  
Recognized Trader Exporter: No  
Spent Lead Acid Battery Importer: No  
Spent Lead Acid Battery Exporter: No  
Current Record: No  
Non Storage Recycler Activity: Not reported  
Electronic Manifest Broker: Not reported

List of NAICS Codes and Descriptions:  
NAICS Code: 812922  
NAICS Description: ONE-HOUR PHOTOFINISHING

Facility Has Received Notices of Violations:  
Violations: No Violations Found

Evaluation Action Summary:  
Evaluations: No Evaluations Found

WA MANIFEST:  
Name: KITS CAMERAS 1026  
Address: 31507 PACIFIC HWY S  
City,State,Zip: FEDERAL WAY, WA 98003  
Facility Address 2: Not reported

Map ID  
Direction  
Distance  
Elevation

MAP FINDINGS

Site

Database(s)

EDR ID Number  
EPA ID Number

**KITS CAMERAS 1026 (Continued)**

**1004794702**

Facility ID:	77449454
EPA ID:	WAH000003152
NAICS:	812922
State Waste Code Desc:	Not reported
Federal Waste Code Desc:	Not reported
Form Comm:	Closed 5/31/09 No Further Activity
Data Year:	2009
Permit by Rule:	False
Mailing Address 2:	Not reported
Treatment by Generator:	False
Mixed Radioactive Waste:	False
Importer of Hazardous Waste:	False
Immediate Recycler:	False
Treatment/Storage/Disposal/Recycling Facility:	False
Generator of Dangerous Fuel Waste:	False
Generator Marketing to Burner:	False
Other Marketers (i.e., blender, distributor, etc.):	False
Utility Boiler Burner:	False
Industry Boiler Burner:	False
Industrial Furnace:	False
Smelter Defferal:	False
Universal Waste:	Not reported
Off-Specification:	Not reported
LN Address 2:	Ste D-9
Tax Reg #:	601580388
Business Type:	Not reported
Mail Name:	Ritz Camera Centers Inc
Mailing Address:	6711 Ritz Way
Mailing City,State,Zip:	BELTSVILLE, MD 20705
Legal Organization Name:	Ritz Camera Centers Inc
Legal Organization Type:	Private
Legal Contact:	Not reported
Legal Address:	6711 RITZ WAY
Legal Address 2:	Not reported
Legal City,State,Zip:	BELTSVILLE, MD 20705
Legal Phone Number:	(301)419-0000
Legal Effective Date:	11/24/1997
Land Organization Name:	First Western Developemant Services
Land Organization Type:	Private
Land Contact:	Not reported
Land Address:	120 W Dayton St
Land City,State,Zip:	EDMONDS, WA 98020
Land Phone Number:	(425)774-0592
Operator Organization Name:	Ritz Camera Centers
Operator Organization Type:	Private
Operator:	Not reported
Operator Address:	6711 Ritz Way
Operator Address 2:	Not reported
Operator City,State,Zip:	BELTSVILLE, MD 20705
Operator Phone Number:	(301)419-0000
Operator Effective Date:	11/24/1997
Site Contact:	Tom Kelly
Site Contact Address:	6711 Ritz Way
Contact City,State,Zip:	BELTSVILLE, MD 20705
Site Contact Phone Number:	(301)419-0000
Site Contact Email:	Not reported
Gen Status Code:	SQG

Map ID  
Direction  
Distance  
Elevation

MAP FINDINGS

Site

Database(s)

EDR ID Number  
EPA ID Number

**KITS CAMERAS 1026 (Continued)**

**1004794702**

Monthly Generation:	True
Batch Generation:	False
One Time Generation:	False
Transport Own Waste:	False
Tranports Other Waste:	False
Recycler Onsite:	False
Transfer Facility:	False
Other Exemption:	Not reported
UW Battery Gen:	False
Used Oil Transporter:	False
Used Oil Transfer Facility:	False
Used Oil Processor:	False
Used Oil Refiner:	False
Used Oil Fuel Marketer Directs Shipments:	False
Used Oil Fuel Marketer Meets Specs:	False
Site Contact Address 2:	Not reported
SIC Code:	Not reported
CRK Number:	Not reported
Active:	Not reported
CAS Number:	Not reported
Chemical Name:	Not reported
EHS:	Not reported
EHS CAS Number:	Not reported
EHS Name:	Not reported
Name:	KITS CAMERAS 1026
Address:	31507 PACIFIC HWY S
City,State,Zip:	FEDERAL WAY, WA 98003
Facility Address 2:	Not reported
Facility ID:	77449454
EPA ID:	WAH000003152
NAICS:	812922
State Waste Code Desc:	Not reported
Federal Waste Code Desc:	Not reported
Form Comm:	Not reported
Data Year:	2008
Permit by Rule:	False
Mailing Address 2:	Not reported
Treatment by Generator:	False
Mixed Radioactive Waste:	False
Importer of Hazardous Waste:	False
Immediate Recycler:	False
Treatment/Storage/Disposal/Recycling Facility:	False
Generator of Dangerous Fuel Waste:	False
Generator Marketing to Burner:	False
Other Marketers (i.e., blender, distributor, etc.):	False
Utility Boiler Burner:	False
Industry Boiler Burner:	False
Industrial Furnace:	False
Smelter Defferal:	False
Universal Waste:	Not reported
Off-Specification:	Not reported
LN Address 2:	Ste D-9
Tax Reg #:	601580388
Business Type:	Not reported
Mail Name:	Ritz Camera Centers Inc
Mailing Address:	6711 Ritz Way

Map ID  
Direction  
Distance  
Elevation

MAP FINDINGS

Site

Database(s)

EDR ID Number  
EPA ID Number

**KITS CAMERAS 1026 (Continued)**

**1004794702**

Mailing City,State,Zip:	BELTSVILLE, MD 20705
Legal Organization Name:	Ritz Camera Centers Inc
Legal Organization Type:	Private
Legal Contact:	Not reported
Legal Address:	6711 RITZ WAY
Legal Address 2:	Not reported
Legal City,State,Zip:	BELTSVILLE, MD 20705
Legal Phone Number:	(301)419-0000
Legal Effective Date:	11/24/1997
Land Organization Name:	First Western Developemant Services
Land Organization Type:	Private
Land Contact:	Not reported
Land Address:	120 W Dayton St
Land City,State,Zip:	EDMONDS, WA 98020
Land Phone Number:	(425)774-0592
Operator Organization Name:	Ritz Camera Centers
Operator Organization Type:	Private
Operator:	Not reported
Operator Address:	6711 Ritz Way
Operator Address 2:	Not reported
Operator City,State,Zip:	BELTSVILLE, MD 20705
Operator Phone Number:	(301)419-0000
Operator Effective Date:	11/24/1997
Site Contact:	Tom Kelly
Site Contact Address:	6711 Ritz Way
Contact City,State,Zip:	BELTSVILLE, MD 20705
Site Contact Phone Number:	(301)419-0000
Site Contact Email:	Not reported
Gen Status Code:	SQG
Monthly Generation:	True
Batch Generation:	False
One Time Generation:	False
Transport Own Waste:	False
Tranports Other Waste:	False
Recycler Onsite:	False
Transfer Facility:	False
Other Exemption:	Not reported
UW Battery Gen:	False
Used Oil Transporter:	False
Used Oil Transfer Facility:	False
Used Oil Processor:	False
Used Oil Refiner:	False
Used Oil Fuel Marketer Directs Shipments:	False
Used Oil Fuel Marketer Meets Specs:	False
Site Contact Address 2:	Not reported
SIC Code:	Not reported
CRK Number:	Not reported
Active:	Not reported
CAS Number:	Not reported
Chemical Name:	Not reported
EHS:	Not reported
EHS CAS Number:	Not reported
EHS Name:	Not reported
Name:	KITS CAMERAS 1026
Address:	31507 PACIFIC HWY S
City,State,Zip:	FEDERAL WAY, WA 98003

Map ID  
Direction  
Distance  
Elevation

MAP FINDINGS

Site

Database(s)

EDR ID Number  
EPA ID Number

**KITS CAMERAS 1026 (Continued)**

**1004794702**

Facility Address 2:	Not reported
Facility ID:	77449454
EPA ID:	WAH000003152
NAICS:	812922
State Waste Code Desc:	Not reported
Federal Waste Code Desc:	Not reported
Form Comm:	Not reported
Data Year:	Not reported
Permit by Rule:	No
Mailing Address 2:	Not reported
Treatment by Generator:	No
Mixed Radioactive Waste:	No
Importer of Hazardous Waste:	No
Immediate Recycler:	No
Treatment/Storage/Disposal/Recycling Facility:	No
Generator of Dangerous Fuel Waste:	No
Generator Marketing to Burner:	No
Other Marketers (i.e., blender, distributor, etc.):	No
Utility Boiler Burner:	No
Industry Boiler Burner:	No
Industrial Furnace:	No
Smelter Defferal:	No
Universal Waste:	Not reported
Off-Specification:	Not reported
LN Address 2:	Ste D-9
Tax Reg #:	601580388
Business Type:	Not reported
Mail Name:	Ritz Camera Centers Inc
Mailing Address:	6711 Ritz Way
Mailing City,State,Zip:	BELTSVILLE, MD 20705
Legal Organization Name:	Ritz Camera Centers Inc
Legal Organization Type:	Private
Legal Contact:	Not reported
Legal Address:	6711 RITZ WAY
Legal Address 2:	Not reported
Legal City,State,Zip:	BELTSVILLE, MD 20705
Legal Phone Number:	(301)419-0000
Legal Effective Date:	11/24/1997
Land Organization Name:	First Western Developemant Services
Land Organization Type:	Private
Land Contact:	Not reported
Land Address:	120 W Dayton St
Land City,State,Zip:	EDMONDS, WA 98020
Land Phone Number:	(425)774-0592
Operator Organization Name:	Ritz Camera Centers
Operator Organization Type:	Private
Operator:	Not reported
Operator Address:	6711 Ritz Way
Operator Address 2:	Not reported
Operator City,State,Zip:	BELTSVILLE, MD 20705
Operator Phone Number:	(301)419-0000
Operator Effective Date:	11/24/1997
Site Contact:	Tom Kelly
Site Contact Address:	6711 Ritz Way
Contact City,State,Zip:	BELTSVILLE, MD 20705
Site Contact Phone Number:	(301)419-0000
Site Contact Email:	Not reported



Map ID  
Direction  
Distance  
Elevation

MAP FINDINGS

Site

Database(s)

EDR ID Number  
EPA ID Number

**KITS CAMERAS 1026 (Continued)**

**1004794702**

Gen Status Code:	SQG
Monthly Generation:	Yes
Batch Generation:	No
One Time Generation:	No
Transport Own Waste:	No
Tranports Other Waste:	No
Recycler Onsite:	No
Transfer Facility:	No
Other Exemption:	Not reported
UW Battery Gen:	No
Used Oil Transporter:	No
Used Oil Transfer Facility:	No
Used Oil Processor:	No
Used Oil Refiner:	No
Used Oil Fuel Marketer Directs Shipments:	No
Used Oil Fuel Marketer Meets Specs:	No
Site Contact Address 2:	Not reported
SIC Code:	Not reported
CRK Number:	Not reported
Active:	Not reported
CAS Number:	Not reported
Chemical Name:	Not reported
EHS:	Not reported
EHS CAS Number:	Not reported
EHS Name:	Not reported
Name:	KITS CAMERAS 1026
Address:	31507 PACIFIC HWY S
City,State,Zip:	FEDERAL WAY, WA 98003
Facility Address 2:	Not reported
Facility ID:	77449454
EPA ID:	WAH000003152
NAICS:	812922
State Waste Code Desc:	Not reported
Federal Waste Code Desc:	Not reported
Form Comm:	Not reported
Data Year:	Not reported
Permit by Rule:	FALSE
Mailing Address 2:	Not reported
Treatment by Generator:	FALSE
Mixed Radioactive Waste:	FALSE
Importer of Hazardous Waste:	FALSE
Immediate Recycler:	FALSE
Treatment/Storage/Disposal/Recycling Facility:	FALSE
Generator of Dangerous Fuel Waste:	FALSE
Generator Marketing to Burner:	FALSE
Other Marketers (i.e., blender, distributor, etc.):	FALSE
Utility Boiler Burner:	FALSE
Industry Boiler Burner:	FALSE
Industrial Furnace:	FALSE
Smelter Defferal:	FALSE
Universal Waste:	Not reported
Off-Specification:	Not reported
LN Address 2:	Ste D-9
Tax Reg #:	601580388
Business Type:	Not reported
Mail Name:	Ritz Camera Centers Inc

Map ID  
Direction  
Distance  
Elevation

MAP FINDINGS

Site

Database(s)

EDR ID Number  
EPA ID Number

**KITS CAMERAS 1026 (Continued)**

**1004794702**

Mailing Address: 6711 Ritz Way  
Mailing City,State,Zip: BELTSVILLE, MD 20705  
Legal Organization Name: Ritz Camera Centers Inc  
Legal Organization Type: Private  
Legal Contact: Not reported  
Legal Address: 6711 RITZ WAY  
Legal Address 2: Not reported  
Legal City,State,Zip: BELTSVILLE, MD 20705  
Legal Phone Number: (301)419-0000  
Legal Effective Date: 11/24/1997  
Land Organization Name: First Western Developemant Services  
Land Organization Type: Private  
Land Contact: Not reported  
Land Address: 120 W Dayton St  
Land City,State,Zip: EDMONDS, WA 98020  
Land Phone Number: (425)774-0592  
Operator Organization Name: Ritz Camera Centers  
Operator Organization Type: Private  
Operator: Not reported  
Operator Address: 6711 Ritz Way  
Operator Address 2: Not reported  
Operator City,State,Zip: BELTSVILLE, MD 20705  
Operator Phone Number: (301)419-0000  
Operator Effective Date: 11/24/1997  
Site Contact: Tom Kelly  
Site Contact Address: 6711 Ritz Way  
Contact City,State,Zip: BELTSVILLE, MD 20705  
Site Contact Phone Number: (301)419-0000  
Site Contact Email: Not reported  
Gen Status Code: SQG  
Monthly Generation: TRUE  
Batch Generation: FALSE  
One Time Generation: FALSE  
Transport Own Waste: FALSE  
Tranports Other Waste: FALSE  
Recycler Onsite: FALSE  
Transfer Facility: FALSE  
Other Exemption: Not reported  
UW Battery Gen: FALSE  
Used Oil Transporter: FALSE  
Used Oil Transfer Facility: FALSE  
Used Oil Processor: FALSE  
Used Oil Refiner: FALSE  
Used Oil Fuel Marketer Directs Shipments: FALSE  
Used Oil Fuel Marketer Meets Specs: FALSE  
Site Contact Address 2: Not reported  
SIC Code: Not reported  
CRK Number: Not reported  
Active: Not reported  
CAS Number: Not reported  
Chemical Name: Not reported  
EHS: Not reported  
EHS CAS Number: Not reported  
EHS Name: Not reported  
  
Name: KITS CAMERAS 1026  
Address: 31507 PACIFIC HWY S

Map ID  
Direction  
Distance  
Elevation

MAP FINDINGS

Site

Database(s)

EDR ID Number  
EPA ID Number

**KITS CAMERAS 1026 (Continued)**

**1004794702**

City,State,Zip:	FEDERAL WAY, WA 98003
Facility Address 2:	Not reported
Facility ID:	77449454
EPA ID:	WAH000003152
NAICS:	812922
State Waste Code Desc:	Not reported
Federal Waste Code Desc:	Not reported
Form Comm:	Not reported
Data Year:	Not reported
Permit by Rule:	F
Mailing Address 2:	Not reported
Treatment by Generator:	F
Mixed Radioactive Waste:	F
Importer of Hazardous Waste:	F
Immediate Recycler:	F
Treatment/Storage/Disposal/Recycling Facility:	F
Generator of Dangerous Fuel Waste:	F
Generator Marketing to Burner:	F
Other Marketers (i.e., blender, distributor, etc.):	F
Utility Boiler Burner:	F
Industry Boiler Burner:	F
Industrial Furnace:	F
Smelter Defferal:	F
Universal Waste:	Not reported
Off-Specification:	Not reported
LN Address 2:	Ste D-9
Tax Reg #:	601580388
Business Type:	Not reported
Mail Name:	Ritz Camera Centers Inc
Mailing Address:	6711 Ritz Way
Mailing City,State,Zip:	BELTSVILLE, MD 20705
Legal Organization Name:	Ritz Camera Centers Inc
Legal Organization Type:	Private
Legal Contact:	Not reported
Legal Address:	6711 RITZ WAY
Legal Address 2:	Not reported
Legal City,State,Zip:	BELTSVILLE, MD 20705
Legal Phone Number:	(301)419-0000
Legal Effective Date:	11/24/1997
Land Organization Name:	First Western Developemant Services
Land Organization Type:	Private
Land Contact:	Not reported
Land Address:	120 W Dayton St
Land City,State,Zip:	EDMONDS, WA 98020
Land Phone Number:	(425)774-0592
Operator Organization Name:	Ritz Camera Centers
Operator Organization Type:	Private
Operator:	Not reported
Operator Address:	6711 Ritz Way
Operator Address 2:	Not reported
Operator City,State,Zip:	BELTSVILLE, MD 20705
Operator Phone Number:	(301)419-0000
Operator Effective Date:	11/24/1997
Site Contact:	Tom Kelly
Site Contact Address:	6711 Ritz Way
Contact City,State,Zip:	BELTSVILLE, MD 20705
Site Contact Phone Number:	(301)419-0000

Map ID  
Direction  
Distance  
Elevation

MAP FINDINGS

Site

Database(s)

EDR ID Number  
EPA ID Number

**KITS CAMERAS 1026 (Continued)**

**1004794702**

Site Contact Email: Not reported  
Gen Status Code: SQG  
Monthly Generation: T  
Batch Generation: F  
One Time Generation: F  
Transport Own Waste: F  
Tranports Other Waste: F  
Recycler Onsite: F  
Transfer Facility: F  
Other Exemption: Not reported  
UW Battery Gen: F  
Used Oil Transporter: F  
Used Oil Transfer Facility: F  
Used Oil Processor: F  
Used Oil Refiner: F  
Used Oil Fuel Marketer Directs Shipments: F  
Used Oil Fuel Marketer Meets Specs: F  
Site Contact Address 2: Not reported  
SIC Code: Not reported  
CRK Number: Not reported  
Active: Not reported  
CAS Number: Not reported  
Chemical Name: Not reported  
EHS: Not reported  
EHS CAS Number: Not reported  
EHS Name: Not reported

**AP223**  
**South**  
**1/4-1/2**  
**0.267 mi.**  
**1410 ft.**

**GOOD TIMES KAWASAKI INC**  
**33003 PACIFIC HWY S**  
**FEDERAL WAY, WA 98003**  
**Site 1 of 4 in cluster AP**

**WA ALLSITES** **1000659846**  
**RCRA NonGen / NLR** **WAD988495248**  
**FINDS**  
**ECHO**

**Actual:**  
**385 ft.**

**Focus Map:**  
**4**

**ALLSITES:**  
Name: GOOD TIMES KAWASAKI INC  
Facility Id: 53394429  
Interaction: 50000  
Interaction 1: I  
Interaction 2: HWG  
Ecology Program: HAZWASTE  
Program Data: TURBOWASTE  
Facility Alt.: Not reported  
Program ID: WAD988495248  
Date Interaction: 1991-10-17 00:00:00  
Date Interaction 3: Hazardous Waste Generator  
Latitude: 47.306094395999999  
Longitude: -122.31282518

**RCRA NonGen / NLR:**  
Date Form Received by Agency: 1999-11-22 00:00:00.0  
Handler Name: GOOD TIMES KAWASAKI INC  
Handler Address: 33003 PACIFIC HWY S  
Handler City,State,Zip: FEDERAL WAY, WA 98003  
EPA ID: WAD988495248  
Contact Name: TINA GASPER

Map ID  
Direction  
Distance  
Elevation

MAP FINDINGS

Site

Database(s)

EDR ID Number  
EPA ID Number

**GOOD TIMES KAWASAKI INC (Continued)**

**1000659846**

Contact Address:	33003 PACIFIC HWY
Contact City,State,Zip:	FEDERAL WAY, WA 98003
Contact Telephone:	253-838-3290
Contact Fax:	Not reported
Contact Email:	Not reported
Contact Title:	Not reported
EPA Region:	10
Land Type:	Other
Federal Waste Generator Description:	Not a generator, verified
Non-Notifier:	Not reported
Biennial Report Cycle:	Not reported
Accessibility:	Not reported
Active Site Indicator:	Not reported
State District Owner:	WA
State District:	NWRO
Mailing Address:	33003 PACIFIC HWY S
Mailing City,State,Zip:	FEDERAL WAY, WA 98003
Owner Name:	GOOD TIMES KAWASAKI INC
Owner Type:	Private
Operator Name:	GOOD TIMES KAWASAKI INC
Operator Type:	Private
Short-Term Generator Activity:	No
Importer Activity:	No
Mixed Waste Generator:	No
Transporter Activity:	No
Transfer Facility Activity:	No
Recycler Activity with Storage:	No
Small Quantity On-Site Burner Exemption:	No
Smelting Melting and Refining Furnace Exemption:	No
Underground Injection Control:	No
Off-Site Waste Receipt:	No
Universal Waste Indicator:	No
Universal Waste Destination Facility:	No
Federal Universal Waste:	No
Active Site Fed-Reg Treatment Storage and Disposal Facility:	Not reported
Active Site Converter Treatment storage and Disposal Facility:	Not reported
Active Site State-Reg Treatment Storage and Disposal Facility:	Not reported
Active Site State-Reg Handler:	---
Federal Facility Indicator:	Not reported
Hazardous Secondary Material Indicator:	NN
Sub-Part K Indicator:	Not reported
Commercial TSD Indicator:	No
Treatment Storage and Disposal Type:	Not reported
2018 GPRC Permit Baseline:	Not on the Baseline
2018 GPRC Renewals Baseline:	Not on the Baseline
Permit Renewals Workload Universe:	Not reported
Permit Workload Universe:	Not reported
Permit Progress Universe:	Not reported
Post-Closure Workload Universe:	Not reported
Closure Workload Universe:	Not reported
202 GPRC Corrective Action Baseline:	No
Corrective Action Workload Universe:	No
Subject to Corrective Action Universe:	No
Non-TSDs Where RCRA CA has Been Imposed Universe:	No
TSDs Potentially Subject to CA Under 3004 (u)/(v) Universe:	No
TSDs Only Subject to CA under Discretionary Auth Universe:	No
Corrective Action Priority Ranking:	No NCAPS ranking

Map ID  
Direction  
Distance  
Elevation

MAP FINDINGS

Site

Database(s)

EDR ID Number  
EPA ID Number

**GOOD TIMES KAWASAKI INC (Continued)**

**1000659846**

Environmental Control Indicator: No  
Institutional Control Indicator: No  
Human Exposure Controls Indicator: N/A  
Groundwater Controls Indicator: N/A  
Operating TSDU Universe: Not reported  
Full Enforcement Universe: Not reported  
Significant Non-Complier Universe: No  
Unaddressed Significant Non-Complier Universe: No  
Addressed Significant Non-Complier Universe: No  
Significant Non-Complier With a Compliance Schedule Universe: No  
Financial Assurance Required: Not reported  
Handler Date of Last Change: 2018-05-07 14:31:30.0  
Recognized Trader-Importer: No  
Recognized Trader-Exporter: No  
Importer of Spent Lead Acid Batteries: No  
Exporter of Spent Lead Acid Batteries: No  
Recycler Activity Without Storage: No  
Manifest Broker: No  
Sub-Part P Indicator: Not reported

**Handler - Owner Operator:**

Owner/Operator Indicator: Operator  
Owner/Operator Name: GOOD TIMES KAWASAKI INC  
Legal Status: Private  
Date Became Current: Not reported  
Date Ended Current: Not reported  
Owner/Operator Address: 33003 PACIFIC HWY S  
Owner/Operator City,State,Zip: FEDERAL WAY, WA 98003  
Owner/Operator Telephone: 000-000-0000  
Owner/Operator Telephone Ext: Not reported  
Owner/Operator Fax: Not reported  
Owner/Operator Email: Not reported

Owner/Operator Indicator: Owner  
Owner/Operator Name: GOOD TIMES KAWASAKI INC  
Legal Status: Private  
Date Became Current: 1996-05-02 00:00:00.  
Date Ended Current: Not reported  
Owner/Operator Address: 33003 PACIFIC HWY S  
Owner/Operator City,State,Zip: FEDERAL WAY, WA 98003  
Owner/Operator Telephone: 253-838-3290  
Owner/Operator Telephone Ext: Not reported  
Owner/Operator Fax: Not reported  
Owner/Operator Email: Not reported

Owner/Operator Indicator: Owner  
Owner/Operator Name: GOOD TIMES KAWASAKI INC  
Legal Status: Private  
Date Became Current: Not reported  
Date Ended Current: Not reported  
Owner/Operator Address: 33003 PACIFIC HWY S  
Owner/Operator City,State,Zip: FEDERAL WAY, WA 98003  
Owner/Operator Telephone: 000-000-0000  
Owner/Operator Telephone Ext: Not reported  
Owner/Operator Fax: Not reported  
Owner/Operator Email: Not reported

Map ID  
Direction  
Distance  
Elevation

MAP FINDINGS

Site

Database(s)

EDR ID Number  
EPA ID Number

**GOOD TIMES KAWASAKI INC (Continued)**

1000659846

Owner/Operator Indicator:  
Owner/Operator Name:  
Legal Status:  
Date Became Current:  
Date Ended Current:  
Owner/Operator Address:  
Owner/Operator City,State,Zip:  
Owner/Operator Telephone:  
Owner/Operator Telephone Ext:  
Owner/Operator Fax:  
Owner/Operator Email:

Owner  
MINKLER, ROBERT  
Private  
Not reported  
Not reported  
1071 NE KENNEWICK NE  
RENTON, WA 98056  
425-228-2545  
Not reported  
Not reported  
Not reported

Owner/Operator Indicator:  
Owner/Operator Name:  
Legal Status:  
Date Became Current:  
Date Ended Current:  
Owner/Operator Address:  
Owner/Operator City,State,Zip:  
Owner/Operator Telephone:  
Owner/Operator Telephone Ext:  
Owner/Operator Fax:  
Owner/Operator Email:

Owner  
GOOD TIMES KAWASAKI INC  
Private  
1996-05-02 00:00:00.  
Not reported  
33003 PACIFIC HWY S  
FEDERAL WAY, WA 98003  
253-838-3290  
Not reported  
Not reported  
Not reported

Owner/Operator Indicator:  
Owner/Operator Name:  
Legal Status:  
Date Became Current:  
Date Ended Current:  
Owner/Operator Address:  
Owner/Operator City,State,Zip:  
Owner/Operator Telephone:  
Owner/Operator Telephone Ext:  
Owner/Operator Fax:  
Owner/Operator Email:

Owner  
MINKLER, ROBERT  
Private  
Not reported  
Not reported  
1071 NE KENNEWICK NE  
RENTON, WA 98056  
425-228-2545  
Not reported  
Not reported  
Not reported

Owner/Operator Indicator:  
Owner/Operator Name:  
Legal Status:  
Date Became Current:  
Date Ended Current:  
Owner/Operator Address:  
Owner/Operator City,State,Zip:  
Owner/Operator Telephone:  
Owner/Operator Telephone Ext:  
Owner/Operator Fax:  
Owner/Operator Email:

Operator  
GOOD TIMES KAWASAKI INC  
Private  
Not reported  
Not reported  
33003 PACIFIC HWY S  
FEDERAL WAY, WA 98003  
000-000-0000  
Not reported  
Not reported  
Not reported

Owner/Operator Indicator:  
Owner/Operator Name:  
Legal Status:  
Date Became Current:  
Date Ended Current:  
Owner/Operator Address:  
Owner/Operator City,State,Zip:  
Owner/Operator Telephone:  
Owner/Operator Telephone Ext:

Owner  
GOOD TIMES KAWASAKI INC  
Private  
1996-05-02 00:00:00.  
Not reported  
33003 PACIFIC HWY S  
FEDERAL WAY, WA 98003  
253-838-3290  
Not reported

Map ID  
Direction  
Distance  
Elevation

MAP FINDINGS

Site

Database(s)

EDR ID Number  
EPA ID Number

**GOOD TIMES KAWASAKI INC (Continued)**

**1000659846**

Owner/Operator Fax:	Not reported
Owner/Operator Email:	Not reported
Owner/Operator Indicator:	Owner
Owner/Operator Name:	MINKLER, ROBERT
Legal Status:	Private
Date Became Current:	Not reported
Date Ended Current:	Not reported
Owner/Operator Address:	1071 NE KENNEWICK NE
Owner/Operator City,State,Zip:	RENTON, WA 98056
Owner/Operator Telephone:	425-228-2545
Owner/Operator Telephone Ext:	Not reported
Owner/Operator Fax:	Not reported
Owner/Operator Email:	Not reported
Owner/Operator Indicator:	Operator
Owner/Operator Name:	GOOD TIMES KAWASAKI INC
Legal Status:	Private
Date Became Current:	Not reported
Date Ended Current:	Not reported
Owner/Operator Address:	33003 PACIFIC HWY S
Owner/Operator City,State,Zip:	FEDERAL WAY, WA 98003-6409
Owner/Operator Telephone:	253-838-3290
Owner/Operator Telephone Ext:	Not reported
Owner/Operator Fax:	Not reported
Owner/Operator Email:	Not reported
Owner/Operator Indicator:	Owner
Owner/Operator Name:	MINKLER, ROBERT
Legal Status:	Private
Date Became Current:	Not reported
Date Ended Current:	Not reported
Owner/Operator Address:	1071 NE KENNEWICK NE
Owner/Operator City,State,Zip:	RENTON, WA 98056
Owner/Operator Telephone:	425-228-2545
Owner/Operator Telephone Ext:	Not reported
Owner/Operator Fax:	Not reported
Owner/Operator Email:	Not reported
Owner/Operator Indicator:	Operator
Owner/Operator Name:	GOOD TIMES KAWASAKI INC
Legal Status:	Private
Date Became Current:	Not reported
Date Ended Current:	Not reported
Owner/Operator Address:	33003 PACIFIC HWY S
Owner/Operator City,State,Zip:	FEDERAL WAY, WA 98003
Owner/Operator Telephone:	000-000-0000
Owner/Operator Telephone Ext:	Not reported
Owner/Operator Fax:	Not reported
Owner/Operator Email:	Not reported
Owner/Operator Indicator:	Operator
Owner/Operator Name:	GOOD TIMES KAWASAKI INC
Legal Status:	Private
Date Became Current:	Not reported
Date Ended Current:	Not reported
Owner/Operator Address:	33003 PACIFIC HWY S



Map ID  
Direction  
Distance  
Elevation

MAP FINDINGS

Site

Database(s)

EDR ID Number  
EPA ID Number

**GOOD TIMES KAWASAKI INC (Continued)**

**1000659846**

Owner/Operator City,State,Zip:	FEDERAL WAY, WA 98003
Owner/Operator Telephone:	000-000-0000
Owner/Operator Telephone Ext:	Not reported
Owner/Operator Fax:	Not reported
Owner/Operator Email:	Not reported
Owner/Operator Indicator:	Owner
Owner/Operator Name:	GOOD TIMES KAWASAKI INC
Legal Status:	Private
Date Became Current:	1996-05-02 00:00:00.
Date Ended Current:	Not reported
Owner/Operator Address:	33003 PACIFIC HWY S
Owner/Operator City,State,Zip:	FEDERAL WAY, WA 98003
Owner/Operator Telephone:	253-838-3290
Owner/Operator Telephone Ext:	Not reported
Owner/Operator Fax:	Not reported
Owner/Operator Email:	Not reported
Owner/Operator Indicator:	Owner
Owner/Operator Name:	GOOD TIMES KAWA G
Legal Status:	Private
Date Became Current:	1996-05-02 00:00:00.
Date Ended Current:	Not reported
Owner/Operator Address:	33003 PACIFIC HWY S
Owner/Operator City,State,Zip:	FEDERAL WAY, WA 98003-6409
Owner/Operator Telephone:	253-838-3290
Owner/Operator Telephone Ext:	Not reported
Owner/Operator Fax:	Not reported
Owner/Operator Email:	Not reported
Owner/Operator Indicator:	Owner
Owner/Operator Name:	GOOD TIMES KAWASAKI INC
Legal Status:	Private
Date Became Current:	1996-05-02 00:00:00.
Date Ended Current:	Not reported
Owner/Operator Address:	33003 PACIFIC HWY S
Owner/Operator City,State,Zip:	FEDERAL WAY, WA 98003
Owner/Operator Telephone:	253-838-3290
Owner/Operator Telephone Ext:	Not reported
Owner/Operator Fax:	Not reported
Owner/Operator Email:	Not reported
Owner/Operator Indicator:	Owner
Owner/Operator Name:	MINKLER, ROBERT
Legal Status:	Private
Date Became Current:	Not reported
Date Ended Current:	Not reported
Owner/Operator Address:	1071 NE KENNEWICK NE
Owner/Operator City,State,Zip:	RENTON, WA 98056
Owner/Operator Telephone:	425-228-2545
Owner/Operator Telephone Ext:	Not reported
Owner/Operator Fax:	Not reported
Owner/Operator Email:	Not reported
Owner/Operator Indicator:	Owner
Owner/Operator Name:	GOOD TIMES KAWASAKI INC
Legal Status:	Private

Map ID  
Direction  
Distance  
Elevation

MAP FINDINGS

Site

Database(s)

EDR ID Number  
EPA ID Number

**GOOD TIMES KAWASAKI INC (Continued)**

**1000659846**

Date Became Current:	Not reported
Date Ended Current:	Not reported
Owner/Operator Address:	33003 PACIFIC HWY S
Owner/Operator City,State,Zip:	FEDERAL WAY, WA 98003
Owner/Operator Telephone:	000-000-0000
Owner/Operator Telephone Ext:	Not reported
Owner/Operator Fax:	Not reported
Owner/Operator Email:	Not reported
Owner/Operator Indicator:	Owner
Owner/Operator Name:	MINKLER, ROBERT
Legal Status:	Private
Date Became Current:	Not reported
Date Ended Current:	Not reported
Owner/Operator Address:	1071 NE KENNEWICK NE
Owner/Operator City,State,Zip:	RENTON, WA 98056
Owner/Operator Telephone:	425-228-2545
Owner/Operator Telephone Ext:	Not reported
Owner/Operator Fax:	Not reported
Owner/Operator Email:	Not reported
Owner/Operator Indicator:	Operator
Owner/Operator Name:	GOOD TIMES KAWASAKI INC
Legal Status:	Private
Date Became Current:	Not reported
Date Ended Current:	Not reported
Owner/Operator Address:	33003 PACIFIC HWY S
Owner/Operator City,State,Zip:	FEDERAL WAY, WA 98003
Owner/Operator Telephone:	000-000-0000
Owner/Operator Telephone Ext:	Not reported
Owner/Operator Fax:	Not reported
Owner/Operator Email:	Not reported
Owner/Operator Indicator:	Operator
Owner/Operator Name:	GOOD TIMES KAWASAKI INC
Legal Status:	Private
Date Became Current:	Not reported
Date Ended Current:	Not reported
Owner/Operator Address:	33003 PACIFIC HWY S
Owner/Operator City,State,Zip:	FEDERAL WAY, WA 98003
Owner/Operator Telephone:	000-000-0000
Owner/Operator Telephone Ext:	Not reported
Owner/Operator Fax:	Not reported
Owner/Operator Email:	Not reported
Historic Generators:	
Receive Date:	1999-11-22 00:00:00.0
Handler Name:	GOOD TIMES KAWASAKI INC
Federal Waste Generator Description:	Not a generator, verified
State District Owner:	WA
Large Quantity Handler of Universal Waste:	No
Recognized Trader Importer:	No
Recognized Trader Exporter:	No
Spent Lead Acid Battery Importer:	No
Spent Lead Acid Battery Exporter:	No
Current Record:	No
Non Storage Recycler Activity:	Not reported

Map ID  
Direction  
Distance  
Elevation

MAP FINDINGS

Site

Database(s)

EDR ID Number  
EPA ID Number

**GOOD TIMES KAWASAKI INC (Continued)**

**1000659846**

Electronic Manifest Broker: Not reported

Receive Date: 1999-11-22 00:00:00.0  
Handler Name: GOOD TIMES KAWASAKI INC  
Federal Waste Generator Description: Not a generator, verified  
State District Owner: WA  
Large Quantity Handler of Universal Waste: No  
Recognized Trader Importer: No  
Recognized Trader Exporter: No  
Spent Lead Acid Battery Importer: No  
Spent Lead Acid Battery Exporter: No  
Current Record: No  
Non Storage Recycler Activity: Not reported  
Electronic Manifest Broker: Not reported

Receive Date: 1999-11-22 00:00:00.0  
Handler Name: GOOD TIMES KAWASAKI INC  
Federal Waste Generator Description: Not a generator, verified  
State District Owner: WA  
Large Quantity Handler of Universal Waste: No  
Recognized Trader Importer: No  
Recognized Trader Exporter: No  
Spent Lead Acid Battery Importer: No  
Spent Lead Acid Battery Exporter: No  
Current Record: Yes  
Non Storage Recycler Activity: Not reported  
Electronic Manifest Broker: Not reported

Receive Date: 1993-12-31 00:00:00.0  
Handler Name: GOOD TIMES KAWASAKI INC  
Federal Waste Generator Description: Small Quantity Generator  
State District Owner: WA  
Large Quantity Handler of Universal Waste: No  
Recognized Trader Importer: No  
Recognized Trader Exporter: No  
Spent Lead Acid Battery Importer: No  
Spent Lead Acid Battery Exporter: No  
Current Record: No  
Non Storage Recycler Activity: Not reported  
Electronic Manifest Broker: Not reported

Receive Date: 1997-12-17 00:00:00.0  
Handler Name: GOOD TIMES KAWASAKI INC  
Federal Waste Generator Description: Small Quantity Generator  
State District Owner: WA  
Large Quantity Handler of Universal Waste: No  
Recognized Trader Importer: No  
Recognized Trader Exporter: No  
Spent Lead Acid Battery Importer: No  
Spent Lead Acid Battery Exporter: No  
Current Record: No  
Non Storage Recycler Activity: Not reported  
Electronic Manifest Broker: Not reported

Receive Date: 1997-12-17 00:00:00.0  
Handler Name: GOOD TIMES KAWASAKI INC  
Federal Waste Generator Description: Not a generator, verified

Map ID  
Direction  
Distance  
Elevation

MAP FINDINGS

Site

Database(s)

EDR ID Number  
EPA ID Number

**GOOD TIMES KAWASAKI INC (Continued)**

**1000659846**

State District Owner: WA  
Large Quantity Handler of Universal Waste: No  
Recognized Trader Importer: No  
Recognized Trader Exporter: No  
Spent Lead Acid Battery Importer: No  
Spent Lead Acid Battery Exporter: No  
Current Record: No  
Non Storage Recycler Activity: Not reported  
Electronic Manifest Broker: Not reported

Receive Date: 1997-12-18 00:00:00.0  
Handler Name: GOOD TIMES KAWASAKI INC  
Federal Waste Generator Description: Conditionally Exempt Small Quantity Generator  
State District Owner: WA  
Large Quantity Handler of Universal Waste: No  
Recognized Trader Importer: No  
Recognized Trader Exporter: No  
Spent Lead Acid Battery Importer: No  
Spent Lead Acid Battery Exporter: No  
Current Record: No  
Non Storage Recycler Activity: Not reported  
Electronic Manifest Broker: Not reported

Receive Date: 1998-06-12 00:00:00.0  
Handler Name: GOOD TIMES KAWASAKI INC  
Federal Waste Generator Description: Conditionally Exempt Small Quantity Generator  
State District Owner: WA  
Large Quantity Handler of Universal Waste: No  
Recognized Trader Importer: No  
Recognized Trader Exporter: No  
Spent Lead Acid Battery Importer: No  
Spent Lead Acid Battery Exporter: No  
Current Record: No  
Non Storage Recycler Activity: Not reported  
Electronic Manifest Broker: Not reported

List of NAICS Codes and Descriptions:  
NAICS Code: 441221  
NAICS Description: MOTORCYCLE, ATV, AND PERSONAL WATERCRAFT DEALERS

Facility Has Received Notices of Violation:  
Found Violation: No  
Agency Which Determined Violation: Not reported  
Violation Short Description: Not reported  
Date Violation was Determined: Not reported  
Actual Return to Compliance Date: Not reported  
Return to Compliance Qualifier: Not reported  
Violation Responsible Agency: Not reported  
Scheduled Compliance Date: Not reported  
Enforcement Identifier: Not reported  
Date of Enforcement Action: Not reported  
Enforcement Responsible Agency: Not reported  
Enforcement Docket Number: Not reported  
Enforcement Attorney: Not reported  
Corrective Action Component: Not reported  
Appeal Initiated Date: Not reported

Map ID  
Direction  
Distance  
Elevation

MAP FINDINGS

Site

Database(s)

EDR ID Number  
EPA ID Number

**GOOD TIMES KAWASAKI INC (Continued)**

**1000659846**

Appeal Resolution Date: Not reported  
Disposition Status Date: Not reported  
Disposition Status: Not reported  
Disposition Status Description: Not reported  
Consent/Final Order Sequence Number: Not reported  
Consent/Final Order Respondent Name: Not reported  
Consent/Final Order Lead Agency: Not reported  
Enforcement Type: Not reported  
Enforcement Responsible Person: Not reported  
Enforcement Responsible Sub-Organization: Not reported  
SEP Sequence Number: Not reported  
SEP Expenditure Amount: Not reported  
SEP Scheduled Completion Date: Not reported  
SEP Actual Date: Not reported  
SEP Defaulted Date: Not reported  
SEP Type: Not reported  
SEP Type Description: Not reported  
Proposed Amount: Not reported  
Final Monetary Amount: Not reported  
Paid Amount: Not reported  
Final Count: Not reported  
Final Amount: Not reported

Found Violation: No  
Agency Which Determined Violation: Not reported  
Violation Short Description: Not reported  
Date Violation was Determined: Not reported  
Actual Return to Compliance Date: Not reported  
Return to Compliance Qualifier: Not reported  
Violation Responsible Agency: Not reported  
Scheduled Compliance Date: Not reported  
Enforcement Identifier: Not reported  
Date of Enforcement Action: Not reported  
Enforcement Responsible Agency: Not reported  
Enforcement Docket Number: Not reported  
Enforcement Attorney: Not reported  
Corrective Action Component: Not reported  
Appeal Initiated Date: Not reported  
Appeal Resolution Date: Not reported  
Disposition Status Date: Not reported  
Disposition Status: Not reported  
Disposition Status Description: Not reported  
Consent/Final Order Sequence Number: Not reported  
Consent/Final Order Respondent Name: Not reported  
Consent/Final Order Lead Agency: Not reported  
Enforcement Type: Not reported  
Enforcement Responsible Person: Not reported  
Enforcement Responsible Sub-Organization: Not reported  
SEP Sequence Number: Not reported  
SEP Expenditure Amount: Not reported  
SEP Scheduled Completion Date: Not reported  
SEP Actual Date: Not reported  
SEP Defaulted Date: Not reported  
SEP Type: Not reported  
SEP Type Description: Not reported  
Proposed Amount: Not reported  
Final Monetary Amount: Not reported

Map ID  
Direction  
Distance  
Elevation

MAP FINDINGS

Site

Database(s)

EDR ID Number  
EPA ID Number

**GOOD TIMES KAWASAKI INC (Continued)**

**1000659846**

Paid Amount: Not reported  
Final Count: Not reported  
Final Amount: Not reported

**Evaluation Action Summary:**

Evaluation Date: 1997-05-29 00:00:00.0  
Evaluation Responsible Agency: State  
Found Violation: No  
Evaluation Type Description: COMPLIANCE ASSISTANCE VISIT  
Evaluation Responsible Person Identifier: WASMS  
Evaluation Responsible Sub-Organization: NW  
Actual Return to Compliance Date: Not reported  
Scheduled Compliance Date: Not reported  
Date of Request: Not reported  
Date Response Received: Not reported  
Request Agency: Not reported  
Former Citation: Not reported

Evaluation Date: 1997-11-18 00:00:00.0  
Evaluation Responsible Agency: State  
Found Violation: No  
Evaluation Type Description: COMPLIANCE ASSISTANCE VISIT  
Evaluation Responsible Person Identifier: WASMS  
Evaluation Responsible Sub-Organization: NW  
Actual Return to Compliance Date: Not reported  
Scheduled Compliance Date: Not reported  
Date of Request: Not reported  
Date Response Received: Not reported  
Request Agency: Not reported  
Former Citation: Not reported

**FINDS:**

Registry ID: 110005367628

Click Here:

**Environmental Interest/Information System:**

RCRAInfo is a national information system that supports the Resource Conservation and Recovery Act (RCRA) program through the tracking of events and activities related to facilities that generate, transport, and treat, store, or dispose of hazardous waste. RCRAInfo allows RCRA program staff to track the notification, permit, compliance, and corrective action activities required under RCRA.

[Click this hyperlink](#) while viewing on your computer to access additional FINDS: detail in the EDR Site Report.

**ECHO:**

Envid: 1000659846  
Registry ID: 110005367628  
DFR URL: <http://echo.epa.gov/detailed-facility-report?fid=110005367628>  
Name: GOOD TIMES KAWASAKI INC  
Address: 33003 PACIFIC HWY S  
City,State,Zip: FEDERAL WAY, WA 98003

Map ID  
Direction  
Distance  
Elevation

MAP FINDINGS

Site

Database(s)

EDR ID Number  
EPA ID Number

**AQ224**    **1910 S 344TH STLC**  
**WSW**    **1910 S 344TH ST**  
**1/4-1/2**    **FEDERAL WAY, WA 98003**  
**0.278 mi.**  
**1469 ft.**    **Site 1 of 2 in cluster AQ**

**WA UST**    **U000924967**  
**WA ALLSITES**    **N/A**  
**WA SPILLS**  
**WA Financial Assurance**

**Actual:**  
**367 ft.**  
**Focus Map:**  
**8**

**UST:**  
Name: 1910 S 344TH STLC  
Address: 1910 S 344TH ST  
City: FEDERAL WAY  
Zip: 98003  
Facility ID: 41387242  
Site Id: 100215  
UBI: Not reported  
Phone Number: Not reported  
Decimal Latitude: 47.2940555555556  
Decimal Longitude: -122.309416666667

Tank Name: 1  
Tag Number: A3800  
Tank Status: Temporarily Closed  
Tank Status Date: 07/27/2018  
Tank Install Date: 10/28/1990  
Tank Closure Date: Not reported  
Capacity Range: 10,000 to 19,999 Gallons  
Tank Permit Expiration Date: 03/31/2019  
Tank Upgrade Date: 03/18/1998  
Tank Spill Prevention: Spill Bucket/Spill Box  
Tank Overfill Prevention: Ball Float Valve (vent line)  
Tank Material: Dielectric Coated Steel  
Tank Construction: Double Wall Tank  
Tank Tightness Test: Not reported  
Tank Corrosion Protection: Sacrificial Anode  
Tank Manifold: Not reported  
Tank Release Detection: Interstitial Monitoring  
Tank SFC Type: Sump  
Pipe Material: Fiberglass  
Pipe Construction: Double Wall Pipe  
Pipe Primary Release Detection: Automatic Line Leak Detector (ALLD)  
Pipe Second Release Detection: Annual Line Tightness Test (LTT)  
Pipe Corrosion Protection: Corrosion Resistant  
Pipe Pumping System: Pressurized System  
Responsible Unit: Northwest  
Dispencer/Pump SFC Type: Sump

**ALLSITES:**  
Name: MTR  
Facility Id: 41387242

Interaction: 82642  
Interaction 1: I  
Interaction 2: INDSWGP  
Ecology Program: WATQUAL  
Program Data: PARIS  
Facility Alt.: MTR  
Program ID: WAR002262  
Date Interaction: 1995-03-06 00:00:00  
Date Interaction 3: Industrial SW GP  
Latitude: 47.294049952000002

Map ID  
Direction  
Distance  
Elevation

MAP FINDINGS

Site

Database(s)

EDR ID Number  
EPA ID Number

1910 S 344TH STLC (Continued)

U000924967

Longitude: -122.309401851  
  
Interaction: 43040  
Interaction 1: A  
Interaction 2: UST  
Ecology Program: TOXICS  
Program Data: UST  
Facility Alt.: 1910 S 344TH STLC  
Program ID: 100215  
Date Interaction: 1990-10-28 00:00:00  
Date Interaction 3: Underground Storage Tank  
Latitude: 47.294049952000002  
Longitude: -122.309401851

Interaction: 131238  
Interaction 1: A  
Interaction 2: HWG  
Ecology Program: HAZWASTE  
Program Data: TURBOWASTE  
Facility Alt.: PSE Federal Way  
Program ID: WAH000056215  
Date Interaction: 2019-01-30 00:00:00  
Date Interaction 3: Hazardous Waste Generator  
Latitude: 47.294049952000002  
Longitude: -122.309401851

Name: GTO LLC  
Facility Id: 8980

Interaction: 98073  
Interaction 1: I  
Interaction 2: INDSWGP  
Ecology Program: WATQUAL  
Program Data: PARIS  
Facility Alt.: GTO, LLC  
Program ID: WAR125324  
Date Interaction: 2011-05-12 00:00:00  
Date Interaction 3: Industrial SW GP  
Latitude: 47.294341049000003  
Longitude: -122.30909294999999

SPILLS:

Name: EVERGONE TRUCKING  
Address: 1910 S 344TH ST  
City,State,Zip: FEDERAL WAY, WA  
Facility ID: 531609  
Medium: Not reported  
Material Desc: PETROLEUM - DIESEL FUEL  
Material Qty: 100  
Material Units: GALLON  
Date Received: 01/23/2003  
Contact Name: OLSON  
Incident Date: Not reported



Map ID  
Direction  
Distance  
Elevation

MAP FINDINGS

Site

Database(s)

EDR ID Number  
EPA ID Number

1910 S 344TH STLC (Continued)

U000924967

Incident Category Type: Not reported  
Incident Category: Not reported  
Latitude: Not reported  
Longitude: Not reported  
Source Type: Not reported  
Source: Not reported  
Vessel Facility Name2: Not reported  
Recovered Quantity: Not reported  
Resp Party Contact: Not reported  
Cause: Not reported  
Cause Type: Not reported  
Resp Party Name: Not reported

WA Financial Assurance 1:

Name: 1910 S 344TH STLC  
Address: 1910 S 344TH ST  
City,State,Zip: FEDERAL WAY, WA 98003  
DOE Site ID: 100215  
Financial Resp Type: GREAT AMERICAN E & S INSURANCE  
Inception Date: 09/23/2016  
Expiration Date: 10/08/2017  
Address 2: Not reported  
Policy Number: BTA 9988246-05  
Effective Date: 09/23/2016  
Liability Limit Type: Non-mktg, 1-100 tanks, < 10k gals; 500k per occurrence, 1m aggregate  
Compliance Method: Approved pollution liability insurance  
Proof of Responsibility Document Flag: 1  
Retroactive Date: 10/08/1991  
Latitude: 47.294055556  
Longitude: -122.30941667

Name: 1910 S 344TH STLC  
Address: 1910 S 344TH ST  
City,State,Zip: FEDERAL WAY, WA 98003  
DOE Site ID: 100215  
Financial Resp Type: GREAT AMERICAN E & S INSURANCE  
Inception Date: 10/08/2017  
Expiration Date: 10/08/2018  
Address 2: Not reported  
Policy Number: BTA 9988246-06  
Effective Date: 10/08/2017  
Liability Limit Type: Non-mktg, 1-100 tanks, < 10k gals; 500k per occurrence, 1m aggregate  
Compliance Method: Approved pollution liability insurance  
Proof of Responsibility Document Flag: 1  
Retroactive Date: 10/08/1991  
Latitude: 47.294055556  
Longitude: -122.30941667

Name: 1910 S 344TH STLC  
Address: 1910 S 344TH ST  
City,State,Zip: FEDERAL WAY, WA 98003  
DOE Site ID: 100215  
Financial Resp Type: SELF INSURANCE  
Inception Date: 10/13/2020  
Expiration Date: 10/13/2021  
Address 2: Not reported  
Policy Number: 2647522

Map ID  
Direction  
Distance  
Elevation

MAP FINDINGS

Site

Database(s)

EDR ID Number  
EPA ID Number

1910 S 344TH STLC (Continued)

U000924967

Effective Date: 10/13/2020  
Liability Limit Type: Non-mktg, 1-100 tanks, < 10k gals; 500k per occurrence, 1m aggregate  
Compliance Method: Approved pollution liability insurance  
Proof of Responsibility Document Flag: 1  
Retroactive Date: 10/08/1991  
Latitude: 47.294055556  
Longitude: -122.30941667

225  
SSW  
1/4-1/2  
0.286 mi.  
1508 ft.

A&R DEVELOPMENT LLC  
33015 15TH AVE S  
FEDERAL WAY, WA 98003

WA ALLSITES S108479711  
WA MANIFEST N/A

Actual:  
395 ft.  
Focus Map:  
4

ALLSITES:  
Name: A&R DEVELOPMENT LLC  
Facility Id: 3177925  
Interaction: 12080  
Interaction 1: I  
Interaction 2: HWG  
Ecology Program: HAZWASTE  
Program Data: TURBOWASTE  
Facility Alt.: Not reported  
Program ID: WAH000030252  
Date Interaction: 2007-01-17 00:00:00  
Date Interaction 3: Hazardous Waste Generator  
Latitude: 47.305798396999997  
Longitude: -122.314978181

WA MANIFEST:  
Name: A&R DEVELOPMENT LLC  
Address: 33015 15TH AVE S  
City,State,Zip: FEDERAL WAY, WA 98003  
Facility Address 2: Not reported  
Facility ID: 3177925  
EPA ID: WAH000030252  
NAICS: 236220  
State Waste Code Desc: Not reported  
Federal Waste Code Desc: Not reported  
Form Comm: Waste was profiled in 2006 shipped in 2007  
Data Year: Not reported  
Permit by Rule: FALSE  
Mailing Address 2: Not reported  
Treatment by Generator: FALSE  
Mixed Radioactive Waste: FALSE  
Importer of Hazardous Waste: FALSE  
Immediate Recycler: FALSE  
Treatment/Storage/Disposal/Recycling Facility: FALSE  
Generator of Dangerous Fuel Waste: FALSE  
Generator Marketing to Burner: FALSE  
Other Marketers (i.e., blender, distributor, etc.): FALSE  
Utility Boiler Burner: FALSE  
Industry Boiler Burner: FALSE  
Industrial Furnace: FALSE  
Smelter Defferal: FALSE

Map ID  
Direction  
Distance  
Elevation

MAP FINDINGS

Site

Database(s)

EDR ID Number  
EPA ID Number

**A&R DEVELOPMENT LLC (Continued)**

**S108479711**

Universal Waste:	Not reported
Off-Specification:	Not reported
LN Address 2:	Not reported
Tax Reg #:	602635900
Business Type:	Construction of Building
Mail Name:	A&R Development LLC
Mailing Address:	747 Saint Helens Ave Ste 400
Mailing City,State,Zip:	Tacoma, WA 98402
Legal Organization Name:	A&R Development LLC
Legal Organization Type:	Private
Legal Contact:	Not reported
Legal Address:	747 Saint Helens Ave Ste 400
Legal Address 2:	Not reported
Legal City,State,Zip:	Tacoma, WA 98402
Legal Phone Number:	(253)678-9090
Legal Effective Date:	09/05/2006
Land Organization Name:	A&R Development LLC
Land Organization Type:	Private
Land Contact:	Not reported
Land Address:	747 Saint Helens Ave Ste 400
Land City,State,Zip:	Tacoma, WA 98402
Land Phone Number:	(253)678-9090
Operator Organization Name:	A&R Development LLC
Operator Organization Type:	Private
Operator:	Lea J Armstrong
Operator Address:	747 Saint Helens Ave Ste 400
Operator Address 2:	Not reported
Operator City,State,Zip:	Tacoma, WA 98402
Operator Phone Number:	(253)678-9090
Operator Effective Date:	09/05/2006
Site Contact:	Lea J Armstrong
Site Contact Address:	747 Saint Helens Ave Ste 400
Contact City,State,Zip:	Tacoma, WA 98402
Site Contact Phone Number:	(253)678-9090
Site Contact Email:	Not reported
Gen Status Code:	XQG
Monthly Generation:	FALSE
Batch Generation:	FALSE
One Time Generation:	FALSE
Transport Own Waste:	FALSE
Tranports Other Waste:	FALSE
Recycler Onsite:	FALSE
Transfer Facility:	FALSE
Other Exemption:	Not reported
UW Battery Gen:	FALSE
Used Oil Transporter:	FALSE
Used Oil Transfer Facility:	FALSE
Used Oil Processor:	FALSE
Used Oil Refiner:	FALSE
Used Oil Fuel Marketer Directs Shipments:	FALSE
Used Oil Fuel Marketer Meets Specs:	FALSE
Site Contact Address 2:	Not reported
SIC Code:	Not reported
CRK Number:	Not reported
Active:	Not reported
CAS Number:	Not reported
Chemical Name:	Not reported

Map ID  
Direction  
Distance  
Elevation

MAP FINDINGS

Site

Database(s)

EDR ID Number  
EPA ID Number

**A&R DEVELOPMENT LLC (Continued)**

**S108479711**

EHS:	Not reported
EHS CAS Number:	Not reported
EHS Name:	Not reported
Name:	A&R DEVELOPMENT LLC
Address:	33015 15TH AVE S
City,State,Zip:	FEDERAL WAY, WA 98003
Facility Address 2:	Not reported
Facility ID:	3177925
EPA ID:	WAH000030252
NAICS:	236220
State Waste Code Desc:	Not reported
Federal Waste Code Desc:	Not reported
Form Comm:	Waste was profiled in 2006 shipped in 2007
Data Year:	Not reported
Permit by Rule:	F
Mailing Address 2:	Not reported
Treatment by Generator:	F
Mixed Radioactive Waste:	F
Importer of Hazardous Waste:	F
Immediate Recycler:	F
Treatment/Storage/Disposal/Recycling Facility:	F
Generator of Dangerous Fuel Waste:	F
Generator Marketing to Burner:	F
Other Marketers (i.e., blender, distributor, etc.):	F
Utility Boiler Burner:	F
Industry Boiler Burner:	F
Industrial Furnace:	F
Smelter Defferal:	F
Universal Waste:	Not reported
Off-Specification:	Not reported
LN Address 2:	Not reported
Tax Reg #:	602635900
Business Type:	Construction of Building
Mail Name:	A&R Development LLC
Mailing Address:	747 Saint Helens Ave Ste 400
Mailing City,State,Zip:	Tacoma, WA 98402
Legal Organization Name:	A&R Development LLC
Legal Organization Type:	Private
Legal Contact:	Not reported
Legal Address:	747 Saint Helens Ave Ste 400
Legal Address 2:	Not reported
Legal City,State,Zip:	Tacoma, WA 98402
Legal Phone Number:	(253)678-9090
Legal Effective Date:	09/05/2006
Land Organization Name:	A&R Development LLC
Land Organization Type:	Private
Land Contact:	Not reported
Land Address:	747 Saint Helens Ave Ste 400
Land City,State,Zip:	Tacoma, WA 98402
Land Phone Number:	(253)678-9090
Operator Organization Name:	A&R Development LLC
Operator Organization Type:	Private
Operator:	Lea J Armstrong
Operator Address:	747 Saint Helens Ave Ste 400
Operator Address 2:	Not reported
Operator City,State,Zip:	Tacoma, WA 98402

Map ID  
 Direction  
 Distance  
 Elevation

MAP FINDINGS

Site

Database(s)

EDR ID Number  
 EPA ID Number

**A&R DEVELOPMENT LLC (Continued)**

**S108479711**

Operator Phone Number:	(253)678-9090
Operator Effective Date:	09/05/2006
Site Contact:	Lea J Armstrong
Site Contact Address:	747 Saint Helens Ave Ste 400
Contact City,State,Zip:	Tacoma, WA 98402
Site Contact Phone Number:	(253)678-9090
Site Contact Email:	Not reported
Gen Status Code:	MQG
Monthly Generation:	F
Batch Generation:	F
One Time Generation:	F
Transport Own Waste:	F
Tranports Other Waste:	F
Recycler Onsite:	F
Transfer Facility:	F
Other Exemption:	Not reported
UW Battery Gen:	F
Used Oil Transporter:	F
Used Oil Transfer Facility:	F
Used Oil Processor:	F
Used Oil Refiner:	F
Used Oil Fuel Marketer Directs Shipments:	F
Used Oil Fuel Marketer Meets Specs:	F
Site Contact Address 2:	Not reported
SIC Code:	Not reported
CRK Number:	Not reported
Active:	Not reported
CAS Number:	Not reported
Chemical Name:	Not reported
EHS:	Not reported
EHS CAS Number:	Not reported
EHS Name:	Not reported

226  
 North  
 1/4-1/2  
 0.294 mi.  
 1551 ft.

**FEDERAL WAY PERFORMING ARTS**  
**FEDERAL WAY, WA 98003**

**WA ALLSITES S117348726**  
**N/A**

**Actual:**  
 491 ft.  
**Focus Map:**  
 5

<b>ALLSITES:</b>	
Name:	FEDERAL WAY PERFORMING ARTS
Facility Id:	22395
Interaction:	110058
Interaction 1:	I
Interaction 2:	CONSTSWGP
Ecology Program:	WATQUAL
Program Data:	PARIS
Facility Alt.:	Federal Way Performing Arts
Program ID:	WAR302454
Date Interaction:	2014-10-14 00:00:00
Date Interaction 3:	Construction SW GP
Latitude:	47.319528566999999
Longitude:	-122.307255768

Map ID  
Direction  
Distance  
Elevation

MAP FINDINGS

Site

Database(s)

EDR ID Number  
EPA ID Number

**AP227**     **ERNIE'S TRUCK STOP**  
**South**     **33101 PACIFIC HWY S.**  
**1/4-1/2**     **FEDERAL WAY, WA 98003**  
**0.295 mi.**  
**1559 ft.**     **Site 2 of 4 in cluster AP**

**WA ICR**     **S103506779**  
**N/A**

**Actual:**     **ICR:**  
**382 ft.**     Date Ecology Received Report:     02/04/93  
**Focus Map:**     Contaminants Found at Site:     Petroleum products  
**4**     Media Contaminated:     Soil  
     Waste Management:     Tank  
     Region:     North Western  
     Type of Report Ecology Received:     Final cleanup report  
     Site Register Issue:     92-44  
     County Code:     17  
     Contact:     Not reported  
     Report Title:     Not reported

**AP228**     **ERNIES FUEL STOPS**  
**South**     **33101 PACIFIC HWY S**  
**1/4-1/2**     **FEDERAL WAY, WA 98003**  
**0.295 mi.**  
**1559 ft.**     **Site 3 of 4 in cluster AP**

**WA LUST**     **U003027723**  
**WA UST**     **N/A**  
**WA ALLSITES**  
**WA CSCSL NFA**  
**WA Financial Assurance**

**Actual:**     **LUST:**  
**382 ft.**     Name:     ERNIES TRUCK STOP FEDERAL WAY  
**Focus Map:**     Address:     33101 PACIFIC HWY S  
**4**     City,State,Zip:     FEDERAL WAY, WA 98003  
     Facility ID:     11456984  
     Lust Status Type:     LUST - NFA  
     Cleanup Site ID:     7896  
     Cleanup Unit Type:     Not reported  
     Process Type:     Not reported  
     Cleanup Unit Name:     ERNIES FUEL STOP FEDERAL WAY,ERNIES FUEL STOPS,ERNIES FUEL STOPS  
         FEDERAL WAY  
     Response Section:     Northwest  
     Release Date:     12/21/1992  
     Lust Date:     10/03/2011  
     Region:     Northwest  
     Lust ID:     2549  
     UST ID:     6335  
     Contaminant Name:     Petroleum-Other  
     Ground Water:     Not reported  
     Surface Water:     Not reported  
     Soil:     Remediated-Below  
     Sediment:     Not reported  
     Air:     Not reported  
     Bedrock:     Not reported  
     Lat/Long:     47.3047 / -122.3135

Name:     ERNIES TRUCK STOP FEDERAL WAY  
Address:     33101 PACIFIC HWY S  
City,State,Zip:     FEDERAL WAY, WA 98003  
Facility ID:     11456984  
Lust Status Type:     LUST - NFA  
Cleanup Site ID:     7896  
Cleanup Unit Type:     Not reported  
Process Type:     Not reported  
Cleanup Unit Name:     ERNIES FUEL STOP FEDERAL WAY,ERNIES FUEL STOPS,ERNIES FUEL STOPS  
FEDERAL WAY

Map ID  
Direction  
Distance  
Elevation

MAP FINDINGS

Site

Database(s)

EDR ID Number  
EPA ID Number

**ERNIES FUEL STOPS (Continued)**

**U003027723**

Response Section: Northwest  
Release Date: 12/21/1992  
Lust Date: 10/03/2011  
Region: Northwest  
Lust ID: 2549  
UST ID: 6335  
Contaminant Name: Petroleum-Diesel  
Ground Water: Not reported  
Surface Water: Not reported  
Soil: Remediated-Below  
Sediment: Not reported  
Air: Not reported  
Bedrock: Not reported  
Lat/Long: 47.3047 / -122.3135

Name: ERNIES TRUCK STOP FEDERAL WAY  
Address: 33101 PACIFIC HWY S  
City,State,Zip: FEDERAL WAY, WA 98003  
Facility ID: 11456984  
Lust Status Type: LUST - NFA  
Cleanup Site ID: 7896  
Cleanup Unit Type: Not reported  
Process Type: Not reported  
Cleanup Unit Name: ERNIES FUEL STOP FEDERAL WAY,ERNIES FUEL STOPS,ERNIES FUEL STOPS  
FEDERAL WAY

Response Section: Northwest  
Release Date: 12/21/1992  
Lust Date: 10/03/2011  
Region: Northwest  
Lust ID: 2549  
UST ID: 6335  
Contaminant Name: Benzene  
Ground Water: Not reported  
Surface Water: Not reported  
Soil: Remediated-Below  
Sediment: Not reported  
Air: Not reported  
Bedrock: Not reported  
Lat/Long: 47.3047 / -122.3135

Name: ERNIES TRUCK STOP FEDERAL WAY  
Address: 33101 PACIFIC HWY S  
City,State,Zip: FEDERAL WAY, WA 98003  
Facility ID: 11456984  
Lust Status Type: LUST - NFA  
Cleanup Site ID: 7896  
Cleanup Unit Type: Not reported  
Process Type: Not reported  
Cleanup Unit Name: ERNIES FUEL STOP FEDERAL WAY,ERNIES FUEL STOPS,ERNIES FUEL STOPS  
FEDERAL WAY

Response Section: Northwest  
Release Date: 12/21/1992  
Lust Date: 10/03/2011  
Region: Northwest  
Lust ID: 2549  
UST ID: 6335  
Contaminant Name: Petroleum-Gasoline

Map ID  
Direction  
Distance  
Elevation

MAP FINDINGS

Site

Database(s)

EDR ID Number  
EPA ID Number

**ERNIES FUEL STOPS (Continued)**

**U003027723**

Ground Water: Not reported  
Surface Water: Not reported  
Soil: Remediated-Below  
Sediment: Not reported  
Air: Not reported  
Bedrock: Not reported  
Lat/Long: 47.3047 / -122.3135

**UST:**

Name: ERNIES FUEL STOPS  
Address: 33101 PACIFIC HWY S  
City: FEDERAL WAY  
Zip: 98003  
Facility ID: 11456984  
Site Id: 6335  
UBI: Not reported  
Phone Number: Not reported  
Decimal Latitude: 47.3047  
Decimal Longitude: -122.3135

Tank Name: 1  
Tag Number: A4361  
Tank Status: Removed  
Tank Status Date: 08/06/1996  
Tank Install Date: 12/31/1964  
Tank Closure Date: Not reported  
Capacity Range: Not reported  
Tank Permit Expiration Date: Not reported  
Tank Upgrade Date: Not reported  
Tank Spill Prevention: Not reported  
Tank Overfill Prevention: Not reported  
Tank Material: Not reported  
Tank Construction: Not reported  
Tank Tightness Test: Not reported  
Tank Corrosion Protection: Not reported  
Tank Manifold: Not reported  
Tank Release Detection: Not reported  
Tank SFC Type: Not reported  
Pipe Material: Not reported  
Pipe Construction: Not reported  
Pipe Primary Release Detection: Not reported  
Pipe Second Release Detection: Not reported  
Pipe Corrosion Protection: Not reported  
Pipe Pumping System: Not reported  
Responsible Unit: Northwest  
Dispencer/Pump SFC Type: Not reported

Name: ERNIES FUEL STOPS  
Address: 33101 PACIFIC HWY S  
City: FEDERAL WAY  
Zip: 98003

Tank Name: 10  
Tag Number: A4361  
Tank Status: Operational  
Tank Status Date: 08/06/1996  
Tank Install Date: 02/01/1993



Map ID  
Direction  
Distance  
Elevation

MAP FINDINGS

Site

Database(s)

EDR ID Number  
EPA ID Number

**ERNIES FUEL STOPS (Continued)**

**U003027723**

Tank Closure Date: Not reported  
Capacity Range: 20,000 to 29,999 Gallons  
Tank Permit Expiration Date: 12/31/2020  
Tank Upgrade Date: 02/01/1993  
Tank Spill Prevention: Spill Bucket/Spill Box  
Tank Overfill Prevention: Ball Float Valve (vent line)  
Tank Material: Fiberglass Reinforced Plastic  
Tank Construction: Single Wall Tank  
Tank Tightness Test: Not reported  
Tank Corrosion Protection: Corrosion Resistant  
Tank Manifold: Not reported  
Tank Release Detection: Statistical Inventory Reconciliation  
Tank SFC Type: Sump  
Pipe Material: Fiberglass  
Pipe Construction: Double Wall Pipe  
Pipe Primary Release Detection: Automatic Line Leak Detector (ALLD)  
Pipe Second Release Detection: Annual Line Tightness Test (LTT)  
Pipe Corrosion Protection: Corrosion Resistant  
Pipe Pumping System: Pressurized System  
Responsible Unit: Northwest  
Dispencer/Pump SFC Type: Sump

Name: ERNIES FUEL STOPS  
Address: 33101 PACIFIC HWY S  
City: FEDERAL WAY  
Zip: 98003

Tank Name: 2  
Tag Number: A4361  
Tank Status: Removed  
Tank Status Date: 08/06/1996  
Tank Install Date: 12/31/1964  
Tank Closure Date: Not reported  
Capacity Range: Not reported  
Tank Permit Expiration Date: Not reported  
Tank Upgrade Date: Not reported  
Tank Spill Prevention: Not reported  
Tank Overfill Prevention: Not reported  
Tank Material: Not reported  
Tank Construction: Not reported  
Tank Tightness Test: Not reported  
Tank Corrosion Protection: Not reported  
Tank Manifold: Not reported  
Tank Release Detection: Not reported  
Tank SFC Type: Not reported  
Pipe Material: Not reported  
Pipe Construction: Not reported  
Pipe Primary Release Detection: Not reported  
Pipe Second Release Detection: Not reported  
Pipe Corrosion Protection: Not reported  
Pipe Pumping System: Not reported  
Responsible Unit: Northwest  
Dispencer/Pump SFC Type: Not reported

Name: ERNIES FUEL STOPS  
Address: 33101 PACIFIC HWY S  
City: FEDERAL WAY

Map ID  
Direction  
Distance  
Elevation

MAP FINDINGS

Site

Database(s)

EDR ID Number  
EPA ID Number

**ERNIES FUEL STOPS (Continued)**

**U003027723**

Zip: 98003

Tank Name: 3  
Tag Number: A4361  
Tank Status: Removed  
Tank Status Date: 08/06/1996  
Tank Install Date: 12/31/1964  
Tank Closure Date: Not reported  
Capacity Range: Not reported  
Tank Permit Expiration Date: Not reported  
Tank Upgrade Date: Not reported  
Tank Spill Prevention: Not reported  
Tank Overfill Prevention: Not reported  
Tank Material: Not reported  
Tank Construction: Not reported  
Tank Tightness Test: Not reported  
Tank Corrosion Protection: Not reported  
Tank Manifold: Not reported  
Tank Release Detection: Not reported  
Tank SFC Type: Not reported  
Pipe Material: Not reported  
Pipe Construction: Not reported  
Pipe Primary Release Detection: Not reported  
Pipe Second Release Detection: Not reported  
Pipe Corrosion Protection: Not reported  
Pipe Pumping System: Not reported  
Responsible Unit: Northwest  
Dispenser/Pump SFC Type: Not reported

Name: ERNIES FUEL STOPS  
Address: 33101 PACIFIC HWY S  
City: FEDERAL WAY  
Zip: 98003

Tank Name: 4  
Tag Number: A4361  
Tank Status: Removed  
Tank Status Date: 08/06/1996  
Tank Install Date: 12/31/1964  
Tank Closure Date: Not reported  
Capacity Range: Not reported  
Tank Permit Expiration Date: Not reported  
Tank Upgrade Date: Not reported  
Tank Spill Prevention: Not reported  
Tank Overfill Prevention: Not reported  
Tank Material: Not reported  
Tank Construction: Not reported  
Tank Tightness Test: Not reported  
Tank Corrosion Protection: Not reported  
Tank Manifold: Not reported  
Tank Release Detection: Not reported  
Tank SFC Type: Not reported  
Pipe Material: Not reported  
Pipe Construction: Not reported  
Pipe Primary Release Detection: Not reported  
Pipe Second Release Detection: Not reported  
Pipe Corrosion Protection: Not reported

Map ID  
Direction  
Distance  
Elevation

MAP FINDINGS

Site

Database(s)

EDR ID Number  
EPA ID Number

**ERNIES FUEL STOPS (Continued)**

**U003027723**

Pipe Pumping System: Not reported  
Responsible Unit: Northwest  
Dispencer/Pump SFC Type: Not reported

Name: ERNIES FUEL STOPS  
Address: 33101 PACIFIC HWY S  
City: FEDERAL WAY  
Zip: 98003

Tank Name: 5  
Tag Number: A4361  
Tank Status: Removed  
Tank Status Date: 08/06/1996  
Tank Install Date: 12/31/1964  
Tank Closure Date: Not reported  
Capacity Range: Not reported  
Tank Permit Expiration Date: Not reported  
Tank Upgrade Date: Not reported  
Tank Spill Prevention: Not reported  
Tank Overfill Prevention: Not reported  
Tank Material: Not reported  
Tank Construction: Not reported  
Tank Tightness Test: Not reported  
Tank Corrosion Protection: Not reported  
Tank Manifold: Not reported  
Tank Release Detection: Not reported  
Tank SFC Type: Not reported  
Pipe Material: Not reported  
Pipe Construction: Not reported  
Pipe Primary Release Detection: Not reported  
Pipe Second Release Detection: Not reported  
Pipe Corrosion Protection: Not reported  
Pipe Pumping System: Not reported  
Responsible Unit: Northwest  
Dispencer/Pump SFC Type: Not reported

Name: ERNIES FUEL STOPS  
Address: 33101 PACIFIC HWY S  
City: FEDERAL WAY  
Zip: 98003

Tank Name: 6  
Tag Number: A4361  
Tank Status: Closed in Place  
Tank Status Date: 08/06/1996  
Tank Install Date: 12/31/1964  
Tank Closure Date: Not reported  
Capacity Range: Not reported  
Tank Permit Expiration Date: Not reported  
Tank Upgrade Date: Not reported  
Tank Spill Prevention: Not reported  
Tank Overfill Prevention: Not reported  
Tank Material: Not reported  
Tank Construction: Not reported  
Tank Tightness Test: Not reported  
Tank Corrosion Protection: Not reported  
Tank Manifold: Not reported

Map ID  
Direction  
Distance  
Elevation

MAP FINDINGS

Site

Database(s)

EDR ID Number  
EPA ID Number

**ERNIES FUEL STOPS (Continued)**

**U003027723**

Tank Release Detection: Not reported  
Tank SFC Type: Not reported  
Pipe Material: Not reported  
Pipe Construction: Not reported  
Pipe Primary Release Detection: Not reported  
Pipe Second Release Detection: Not reported  
Pipe Corrosion Protection: Not reported  
Pipe Pumping System: Not reported  
Responsible Unit: Northwest  
Dispencer/Pump SFC Type: Not reported

Name: ERNIES FUEL STOPS  
Address: 33101 PACIFIC HWY S  
City: FEDERAL WAY  
Zip: 98003

Tank Name: 7  
Tag Number: A4361  
Tank Status: Operational  
Tank Status Date: 08/06/1996  
Tank Install Date: 02/01/1993  
Tank Closure Date: Not reported  
Capacity Range: 20,000 to 29,999 Gallons  
Tank Permit Expiration Date: 12/31/2020  
Tank Upgrade Date: 02/01/1993  
Tank Spill Prevention: Spill Bucket/Spill Box  
Tank Overfill Prevention: Automatic Shutoff (fill pipe)  
Tank Material: Fiberglass Reinforced Plastic  
Tank Construction: Single Wall Tank  
Tank Tightness Test: Not reported  
Tank Corrosion Protection: Corrosion Resistant  
Tank Manifold: Auxiliary  
Tank Release Detection: Statistical Inventory Reconciliation  
Tank SFC Type: Sump  
Pipe Material: Fiberglass  
Pipe Construction: Double Wall Pipe  
Pipe Primary Release Detection: Automatic Line Leak Detector (ALLD)  
Pipe Second Release Detection: Annual Line Tightness Test (LTT)  
Pipe Corrosion Protection: Corrosion Resistant  
Pipe Pumping System: Pressurized System  
Responsible Unit: Northwest  
Dispencer/Pump SFC Type: Sump

Name: ERNIES FUEL STOPS  
Address: 33101 PACIFIC HWY S  
City: FEDERAL WAY  
Zip: 98003

Tank Name: 8  
Tag Number: A4361  
Tank Status: Operational  
Tank Status Date: 08/06/1996  
Tank Install Date: 02/01/1993  
Tank Closure Date: Not reported  
Capacity Range: 20,000 to 29,999 Gallons  
Tank Permit Expiration Date: 12/31/2020  
Tank Upgrade Date: 02/01/1993

Map ID  
Direction  
Distance  
Elevation

MAP FINDINGS

Site

Database(s)

EDR ID Number  
EPA ID Number

**ERNIES FUEL STOPS (Continued)**

**U003027723**

Tank Spill Prevention: Spill Bucket/Spill Box  
Tank Overfill Prevention: Automatic Shutoff (fill pipe)  
Tank Material: Fiberglass Reinforced Plastic  
Tank Construction: Single Wall Tank  
Tank Tightness Test: Not reported  
Tank Corrosion Protection: Corrosion Resistant  
Tank Manifold: Not reported  
Tank Release Detection: Statistical Inventory Reconciliation  
Tank SFC Type: Sump  
Pipe Material: Fiberglass  
Pipe Construction: Double Wall Pipe  
Pipe Primary Release Detection: Automatic Line Leak Detector (ALLD)  
Pipe Second Release Detection: Annual Line Tightness Test (LTT)  
Pipe Corrosion Protection: Corrosion Resistant  
Pipe Pumping System: Pressurized System  
Responsible Unit: Northwest  
Dispencer/Pump SFC Type: Sump

Name: ERNIES FUEL STOPS  
Address: 33101 PACIFIC HWY S  
City: FEDERAL WAY  
Zip: 98003

Tank Name: 9  
Tag Number: A4361  
Tank Status: Operational  
Tank Status Date: 08/06/1996  
Tank Install Date: 02/01/1993  
Tank Closure Date: Not reported  
Capacity Range: 10,000 to 19,999 Gallons  
Tank Permit Expiration Date: 12/31/2020  
Tank Upgrade Date: 02/01/1993  
Tank Spill Prevention: Spill Bucket/Spill Box  
Tank Overfill Prevention: Ball Float Valve (vent line)  
Tank Material: Fiberglass Reinforced Plastic  
Tank Construction: Single Wall Tank  
Tank Tightness Test: Not reported  
Tank Corrosion Protection: Corrosion Resistant  
Tank Manifold: Not reported  
Tank Release Detection: Statistical Inventory Reconciliation  
Tank SFC Type: Sump  
Pipe Material: Fiberglass  
Pipe Construction: Double Wall Pipe  
Pipe Primary Release Detection: Automatic Line Leak Detector (ALLD)  
Pipe Second Release Detection: Annual Line Tightness Test (LTT)  
Pipe Corrosion Protection: Corrosion Resistant  
Pipe Pumping System: Pressurized System  
Responsible Unit: Northwest  
Dispencer/Pump SFC Type: Sump

**ALLSITES:**

Name: ERNIES FUEL STOPS FEDERAL WAY  
Facility Id: 11456984

Interaction: 26201  
Interaction 1: I  
Interaction 2: LUST

Map ID  
Direction  
Distance  
Elevation

MAP FINDINGS

Site

Database(s)

EDR ID Number  
EPA ID Number

**ERNIES FUEL STOPS (Continued)**

**U003027723**

Ecology Program: TOXICS  
Program Data: ISIS  
Facility Alt.: Not reported  
Program ID: 6335  
Date Interaction: 1992-12-21 00:00:00  
Date Interaction 3: LUST Facility  
Latitude: 47.30469439600002  
Longitude: -122.313485181

Interaction: 26202  
Interaction 1: A  
Interaction 2: UST  
Ecology Program: TOXICS  
Program Data: UST  
Facility Alt.: Not reported  
Program ID: 6335  
Date Interaction: 2000-03-20 00:00:00  
Date Interaction 3: Underground Storage Tank  
Latitude: 47.30469439600002  
Longitude: -122.313485181

Interaction: 26200  
Interaction 1: I  
Interaction 2: TIER2  
Ecology Program: HAZWASTE  
Program Data: EPCRA  
Facility Alt.: Not reported  
Program ID: CRK000010590  
Date Interaction: 1988-01-01 00:00:00  
Date Interaction 3: Emergency/Haz Chem Rpt TI  
Latitude: 47.30469439600002  
Longitude: -122.313485181

CSCSL NFA:  
Name: ERNIES TRUCK STOP FEDERAL WAY  
Address: 33101 PACIFIC HWY S  
City,State,Zip: FEDERAL WAY, WA 98003  
Facility/Site Id: 11456984  
CS Id: 7896  
NFA Date: 02/02/2012  
Alternate Site Names: ERNIES FUEL STOP FEDERAL WAY,ERNIES FUEL STOPS,ERNIES FUEL STOPS  
FEDERAL WAY  
NFA Reason: NFA-Initial Investigation  
Site Status: NFA  
Region: Northwest  
Contaminant Name: Benzene  
Ground Water: Not reported  
Surface Water: Not reported  
Soil: Remediated-Below  
Sediment: Not reported  
Air: Not reported  
Bedrock: Not reported  
Latitude: 47.3047  
Longitude: -122.3135

Map ID  
Direction  
Distance  
Elevation

MAP FINDINGS

Site

Database(s)

EDR ID Number  
EPA ID Number

**ERNIES FUEL STOPS (Continued)**

**U003027723**

Name: ERNIES TRUCK STOP FEDERAL WAY  
Address: 33101 PACIFIC HWY S  
City,State,Zip: FEDERAL WAY, WA 98003  
Facility/Site Id: 11456984  
CS Id: 7896  
NFA Date: 02/02/2012  
Alternate Site Names: ERNIES FUEL STOP FEDERAL WAY,ERNIES FUEL STOPS,ERNIES FUEL STOPS  
FEDERAL WAY  
NFA Reason: NFA-Initial Investigation  
Site Status: NFA  
Region: Northwest  
Contaminant Name: Petroleum-Diesel  
Ground Water: Not reported  
Surface Water: Not reported  
Soil: Remediated-Below  
Sediment: Not reported  
Air: Not reported  
Bedrock: Not reported  
Latitude: 47.3047  
Longitude: -122.3135

Name: ERNIES TRUCK STOP FEDERAL WAY  
Address: 33101 PACIFIC HWY S  
City,State,Zip: FEDERAL WAY, WA 98003  
Facility/Site Id: 11456984  
CS Id: 7896  
NFA Date: 02/02/2012  
Alternate Site Names: ERNIES FUEL STOP FEDERAL WAY,ERNIES FUEL STOPS,ERNIES FUEL STOPS  
FEDERAL WAY  
NFA Reason: NFA-Initial Investigation  
Site Status: NFA  
Region: Northwest  
Contaminant Name: Petroleum-Gasoline  
Ground Water: Not reported  
Surface Water: Not reported  
Soil: Remediated-Below  
Sediment: Not reported  
Air: Not reported  
Bedrock: Not reported  
Latitude: 47.3047  
Longitude: -122.3135

Name: ERNIES TRUCK STOP FEDERAL WAY  
Address: 33101 PACIFIC HWY S  
City,State,Zip: FEDERAL WAY, WA 98003  
Facility/Site Id: 11456984  
CS Id: 7896  
NFA Date: 02/02/2012  
Alternate Site Names: ERNIES FUEL STOP FEDERAL WAY,ERNIES FUEL STOPS,ERNIES FUEL STOPS  
FEDERAL WAY  
NFA Reason: NFA-Initial Investigation  
Site Status: NFA  
Region: Northwest  
Contaminant Name: Petroleum-Other  
Ground Water: Not reported  
Surface Water: Not reported  
Soil: Remediated-Below

Map ID  
Direction  
Distance  
Elevation

MAP FINDINGS

Site

Database(s)

EDR ID Number  
EPA ID Number

**ERNIES FUEL STOPS (Continued)**

**U003027723**

Sediment: Not reported  
Air: Not reported  
Bedrock: Not reported  
Latitude: 47.3047  
Longitude: -122.3135

**WA Financial Assurance 1:**

Name: ERNIES FUEL STOPS  
Address: 33101 PACIFIC HWY S  
City,State,Zip: FEDERAL WAY, WA 98003  
DOE Site ID: 6335  
Financial Resp Type: COLONY INSURANCE COMPANY  
Inception Date: 07/14/2015  
Expiration Date: 07/15/2016  
Address 2: Not reported  
Policy Number: WA640630-8  
Effective Date: 07/15/2015  
Liability Limit Type: Not reported  
Compliance Method: Not reported  
Proof of Responsibility Document Flag: Not reported  
Retroactive Date: Not reported  
Latitude: 47.3047  
Longitude: -122.3135

Name: ERNIES FUEL STOPS  
Address: 33101 PACIFIC HWY S  
City,State,Zip: FEDERAL WAY, WA 98003  
DOE Site ID: 6335  
Financial Resp Type: COLONY INSURANCE COMPANY  
Inception Date: 07/15/2016  
Expiration Date: 07/15/2017  
Address 2: Not reported  
Policy Number: WA640630-9  
Effective Date: 07/15/2016  
Liability Limit Type: Not reported  
Compliance Method: Not reported  
Proof of Responsibility Document Flag: Not reported  
Retroactive Date: Not reported  
Latitude: 47.3047  
Longitude: -122.3135

Name: ERNIES FUEL STOPS  
Address: 33101 PACIFIC HWY S  
City,State,Zip: FEDERAL WAY, WA 98003  
DOE Site ID: 6335  
Financial Resp Type: COLONY INSURANCE COMPANY  
Inception Date: 07/15/2017  
Expiration Date: 07/15/2018  
Address 2: Not reported  
Policy Number: WA640630-10  
Effective Date: 07/15/2017  
Liability Limit Type: Not reported  
Compliance Method: Not reported  
Proof of Responsibility Document Flag: Not reported  
Retroactive Date: Not reported  
Latitude: 47.3047  
Longitude: -122.3135



Map ID  
Direction  
Distance  
Elevation

MAP FINDINGS

Site

Database(s)

EDR ID Number  
EPA ID Number

**ERNIES FUEL STOPS (Continued)**

**U003027723**

Name: ERNIES FUEL STOPS  
Address: 33101 PACIFIC HWY S  
City,State,Zip: FEDERAL WAY, WA 98003  
DOE Site ID: 6335  
Financial Resp Type: COLONY INSURANCE COMPANY  
Inception Date: 07/15/2019  
Expiration Date: 07/15/2020  
Address 2: Not reported  
Policy Number: WA640630-12  
Effective Date: 07/15/2019  
Liability Limit Type: Not reported  
Compliance Method: Not reported  
Proof of Responsibility Document Flag: Not reported  
Retroactive Date: Not reported  
Latitude: 47.3047  
Longitude: -122.3135

**AP229**  
South  
1/4-1/2  
0.295 mi.  
1559 ft.

**BOBS TV & APPLIANCE**  
**33029 PACIFIC HWY SOUTH**  
**FEDERAL WAY, WA 98003**

**WA SWF/LF S118401525**  
**N/A**

**Site 4 of 4 in cluster AP**

**Actual:**  
**382 ft.**

**Focus Map:**  
**4**

SWF/LF:  
Name: BOBS TV & APPLIANCE  
Address: 33029 PACIFIC HWY SOUTH  
City,State,Zip: FEDERAL WAY, WA 98003  
Facility ID: 833  
Region: STATE  
Permit Status: Unregulated  
Contact Organization: Bob's TV & Appliance  
Contact Address1: 33029 Pacific Hwy S  
Contact Address2: Not reported  
Contact City: Federal Way  
Contact State: WA  
Contact Postal: 98003  
Contact EMail: josh@crossroadsappliance.com  
Contact Phone: (253) 661-5345  
Contact Phone Ext: Not reported  
Permit No: Not reported  
Phone: Not reported  
Operator Name: Not reported  
Operator Organization: Bob's TV & Appliance  
Operator EMail: Not reported  
Operator Title: Not reported  
Recycle Survey Code: 6805  
Ownership: PRIVATE  
Facility Type: Recycling (non-regulated)  
Contact Name: Josh Richards  
Contact Title: Not reported  
Year Closed: 2011  
Open to Public Flag: No  
Website: Not reported  
Latitude: Not reported  
Longitude: Not reported

Map ID  
Direction  
Distance  
Elevation

MAP FINDINGS

Site

Database(s)

EDR ID Number  
EPA ID Number

230  
WNW  
1/4-1/2  
0.301 mi.  
1591 ft.

**PUGET SOUND NATIONAL BANK TRUST**  
**1809 S 330TH**  
**FEDERAL WAY, WA 98003**

**WA ALLSITES**  
**RCRA NonGen / NLR**  
**FINDS**  
**ECHO**

**1000473807**  
**WAD988477816**

**Actual:**  
**400 ft.**  
**Focus Map:**  
**5**

**ALLSITES:**

Name: PUGET SOUND NATIONAL BANK TRUST  
Facility Id: 71735465  
Interaction: 60261  
Interaction 1: I  
Interaction 2: HWG  
Ecology Program: HAZWASTE  
Program Data: TURBOWASTE  
Facility Alt.: Not reported  
Program ID: WAD988477816  
Date Interaction: 1990-09-20 00:00:00  
Date Interaction 3: Hazardous Waste Generator  
Latitude: 47.306204397000002  
Longitude: -122.312215181

**RCRA NonGen / NLR:**

Date Form Received by Agency: 1991-06-18 00:00:00.0  
Handler Name: PUGET SOUND NATIONAL BANK TRUST  
Handler Address: 1809 S 330TH  
Handler City,State,Zip: FEDERAL WAY, WA 98003  
EPA ID: WAD988477816  
Contact Name: Not reported  
Contact Address: Not reported  
Contact City,State,Zip: Not reported  
Contact Telephone: Not reported  
Contact Fax: Not reported  
Contact Email: Not reported  
Contact Title: Not reported  
EPA Region: 10  
Land Type: Other  
Federal Waste Generator Description: Not a generator, verified  
Non-Notifier: Not reported  
Biennial Report Cycle: Not reported  
Accessibility: Not reported  
Active Site Indicator: Not reported  
State District Owner: WA  
State District: NWRO  
Mailing Address: PO BOX 11500  
Mailing City,State,Zip: TACOMA, WA 98411  
Owner Name: PUGET SOUND NATL BANK TRUST  
Owner Type: Private  
Operator Name: PUGET SOUND NATIONAL BANK TRUST  
Operator Type: Private  
Short-Term Generator Activity: No  
Importer Activity: No  
Mixed Waste Generator: No  
Transporter Activity: No  
Transfer Facility Activity: No  
Recycler Activity with Storage: No  
Small Quantity On-Site Burner Exemption: No  
Smelting Melting and Refining Furnace Exemption: No

Map ID  
 Direction  
 Distance  
 Elevation

MAP FINDINGS

Site

Database(s)

EDR ID Number  
 EPA ID Number

**PUGET SOUND NATIONAL BANK TRUST (Continued)**

**1000473807**

Underground Injection Control:	No
Off-Site Waste Receipt:	No
Universal Waste Indicator:	No
Universal Waste Destination Facility:	No
Federal Universal Waste:	No
Active Site Fed-Reg Treatment Storage and Disposal Facility:	Not reported
Active Site Converter Treatment storage and Disposal Facility:	Not reported
Active Site State-Reg Treatment Storage and Disposal Facility:	Not reported
Active Site State-Reg Handler:	---
Federal Facility Indicator:	Not reported
Hazardous Secondary Material Indicator:	NN
Sub-Part K Indicator:	Not reported
Commercial TSD Indicator:	No
Treatment Storage and Disposal Type:	Not reported
2018 GPRA Permit Baseline:	Not on the Baseline
2018 GPRA Renewals Baseline:	Not on the Baseline
Permit Renewals Workload Universe:	Not reported
Permit Workload Universe:	Not reported
Permit Progress Universe:	Not reported
Post-Closure Workload Universe:	Not reported
Closure Workload Universe:	Not reported
202 GPRA Corrective Action Baseline:	No
Corrective Action Workload Universe:	No
Subject to Corrective Action Universe:	No
Non-TSDs Where RCRA CA has Been Imposed Universe:	No
TSDs Potentially Subject to CA Under 3004 (u)/(v) Universe:	No
TSDs Only Subject to CA under Discretionary Auth Universe:	No
Corrective Action Priority Ranking:	No NCAPS ranking
Environmental Control Indicator:	No
Institutional Control Indicator:	No
Human Exposure Controls Indicator:	N/A
Groundwater Controls Indicator:	N/A
Operating TSDF Universe:	Not reported
Full Enforcement Universe:	Not reported
Significant Non-Complier Universe:	No
Unaddressed Significant Non-Complier Universe:	No
Addressed Significant Non-Complier Universe:	No
Significant Non-Complier With a Compliance Schedule Universe:	No
Financial Assurance Required:	Not reported
Handler Date of Last Change:	2018-05-09 17:35:55.0
Recognized Trader-Importer:	No
Recognized Trader-Exporter:	No
Importer of Spent Lead Acid Batteries:	No
Exporter of Spent Lead Acid Batteries:	No
Recycler Activity Without Storage:	No
Manifest Broker:	No
Sub-Part P Indicator:	Not reported

**Handler - Owner Operator:**

Owner/Operator Indicator:	Owner
Owner/Operator Name:	SEE PAPER COPY
Legal Status:	Private
Date Became Current:	Not reported
Date Ended Current:	Not reported
Owner/Operator Address:	1809 S 330TH
Owner/Operator City,State,Zip:	FEDERAL WAY, WA 98003

Map ID  
Direction  
Distance  
Elevation

MAP FINDINGS

Site

Database(s)

EDR ID Number  
EPA ID Number

**PUGET SOUND NATIONAL BANK TRUST (Continued)**

**1000473807**

Owner/Operator Telephone: 000-000-0000  
Owner/Operator Telephone Ext: Not reported  
Owner/Operator Fax: Not reported  
Owner/Operator Email: Not reported

Owner/Operator Indicator: Owner  
Owner/Operator Name: PUGET SOUND NATL BANK TRUST  
Legal Status: Private  
Date Became Current: 1996-05-02 00:00:00.  
Date Ended Current: Not reported  
Owner/Operator Address: 1809 S 330TH ST  
Owner/Operator City,State,Zip: FEDERAL WAY, WA 98003  
Owner/Operator Telephone: 000-000-0000  
Owner/Operator Telephone Ext: Not reported  
Owner/Operator Fax: Not reported  
Owner/Operator Email: Not reported

Owner/Operator Indicator: Owner  
Owner/Operator Name: PUGET SOUND NATIONAL BANK TRUST  
Legal Status: Private  
Date Became Current: Not reported  
Date Ended Current: Not reported  
Owner/Operator Address: 1809 S 330TH  
Owner/Operator City,State,Zip: FEDERAL WAY, WA 98003  
Owner/Operator Telephone: 000-000-0000  
Owner/Operator Telephone Ext: Not reported  
Owner/Operator Fax: Not reported  
Owner/Operator Email: Not reported

Owner/Operator Indicator: Operator  
Owner/Operator Name: PUGET SOUND NATIONAL BANK TRUST  
Legal Status: Private  
Date Became Current: Not reported  
Date Ended Current: Not reported  
Owner/Operator Address: 1809 S 330TH  
Owner/Operator City,State,Zip: FEDERAL WAY, WA 98003  
Owner/Operator Telephone: 000-000-0000  
Owner/Operator Telephone Ext: Not reported  
Owner/Operator Fax: Not reported  
Owner/Operator Email: Not reported

Owner/Operator Indicator: Owner  
Owner/Operator Name: PUGET SOUND NATL BANK TRUST  
Legal Status: Private  
Date Became Current: 1996-05-02 00:00:00.  
Date Ended Current: Not reported  
Owner/Operator Address: 1809 S 330TH ST  
Owner/Operator City,State,Zip: FEDERAL WAY, WA 98003  
Owner/Operator Telephone: 000-000-0000  
Owner/Operator Telephone Ext: Not reported  
Owner/Operator Fax: Not reported  
Owner/Operator Email: Not reported

Owner/Operator Indicator: Operator  
Owner/Operator Name: PUGET SOUND NATIONAL BANK TRUST  
Legal Status: Private  
Date Became Current: Not reported

Map ID  
Direction  
Distance  
Elevation

MAP FINDINGS

Site

Database(s)

EDR ID Number  
EPA ID Number

**PUGET SOUND NATIONAL BANK TRUST (Continued)**

**1000473807**

Date Ended Current: Not reported  
Owner/Operator Address: 1809 S 330TH  
Owner/Operator City,State,Zip: FEDERAL WAY, WA 98003  
Owner/Operator Telephone: 000-000-0000  
Owner/Operator Telephone Ext: Not reported  
Owner/Operator Fax: Not reported  
Owner/Operator Email: Not reported

Owner/Operator Indicator: Owner  
Owner/Operator Name: PUGET SOUND NATIONAL BANK TRUST  
Legal Status: Private  
Date Became Current: Not reported  
Date Ended Current: Not reported  
Owner/Operator Address: 1809 S 330TH  
Owner/Operator City,State,Zip: FEDERAL WAY, WA 98003  
Owner/Operator Telephone: 000-000-0000  
Owner/Operator Telephone Ext: Not reported  
Owner/Operator Fax: Not reported  
Owner/Operator Email: Not reported

Owner/Operator Indicator: Operator  
Owner/Operator Name: PUGET SOUND NATL BANK TRUST  
Legal Status: Private  
Date Became Current: Not reported  
Date Ended Current: Not reported  
Owner/Operator Address: 1809 S 330TH ST  
Owner/Operator City,State,Zip: FEDERAL WAY, WA 98003-6414  
Owner/Operator Telephone: 000-000-0000  
Owner/Operator Telephone Ext: Not reported  
Owner/Operator Fax: Not reported  
Owner/Operator Email: Not reported

Historic Generators:  
Receive Date: 1991-06-17 00:00:00.0  
Handler Name: PUGET SOUND NATIONAL BANK TRUST  
Federal Waste Generator Description: Not a generator, verified  
State District Owner: WA  
Large Quantity Handler of Universal Waste: No  
Recognized Trader Importer: No  
Recognized Trader Exporter: No  
Spent Lead Acid Battery Importer: No  
Spent Lead Acid Battery Exporter: No  
Current Record: No  
Non Storage Recycler Activity: Not reported  
Electronic Manifest Broker: Not reported

Receive Date: 1991-06-18 00:00:00.0  
Handler Name: PUGET SOUND NATIONAL BANK TRUST  
Federal Waste Generator Description: Not a generator, verified  
State District Owner: WA  
Large Quantity Handler of Universal Waste: No  
Recognized Trader Importer: No  
Recognized Trader Exporter: No  
Spent Lead Acid Battery Importer: No  
Spent Lead Acid Battery Exporter: No  
Current Record: Yes  
Non Storage Recycler Activity: Not reported

Map ID  
Direction  
Distance  
Elevation

MAP FINDINGS

Site

Database(s)

EDR ID Number  
EPA ID Number

**PUGET SOUND NATIONAL BANK TRUST (Continued)**

**1000473807**

Electronic Manifest Broker: Not reported

Receive Date: 1991-06-17 00:00:00.0  
Handler Name: PUGET SOUND NATIONAL BANK TRUST  
Federal Waste Generator Description: Not a generator, verified  
State District Owner: WA  
Large Quantity Handler of Universal Waste: No  
Recognized Trader Importer: No  
Recognized Trader Exporter: No  
Spent Lead Acid Battery Importer: No  
Spent Lead Acid Battery Exporter: No  
Current Record: No  
Non Storage Recycler Activity: Not reported  
Electronic Manifest Broker: Not reported

List of NAICS Codes and Descriptions:

NAICS Code: 52211  
NAICS Description: COMMERCIAL BANKING

Facility Has Received Notices of Violations:

Violations: No Violations Found

Evaluation Action Summary:

Evaluations: No Evaluations Found

FINDS:

Registry ID: 110005355579

Click Here:

Environmental Interest/Information System:

RCRAInfo is a national information system that supports the Resource Conservation and Recovery Act (RCRA) program through the tracking of events and activities related to facilities that generate, transport, and treat, store, or dispose of hazardous waste. RCRAInfo allows RCRA program staff to track the notification, permit, compliance, and corrective action activities required under RCRA.

[Click this hyperlink](#) while viewing on your computer to access additional FINDS: detail in the EDR Site Report.

ECHO:

Envid: 1000473807  
Registry ID: 110005355579  
DFR URL: <http://echo.epa.gov/detailed-facility-report?fid=110005355579>  
Name: PUGET SOUND NATIONAL BANK TRUST  
Address: 1809 S 330TH  
City,State,Zip: FEDERAL WAY, WA 98003

MAP FINDINGS

Map ID  
Direction  
Distance  
Elevation

Site

Database(s)

EDR ID Number  
EPA ID Number

**AR231**     **PETCO 258**  
**North**     **31419 PACIFIC HWY S**  
**1/4-1/2**     **FEDERAL WAY, WA 98003**  
**0.302 mi.**  
**1593 ft.**     **Site 1 of 2 in cluster AR**

**WA ALLSITES**     **S123789830**  
**N/A**

**Actual:**     **ALLSITES:**  
**450 ft.**     **Name:**     **PETCO 258**  
**Focus Map:**     **Facility Id:**     **36630**  
**4**

**AQ232**     **FEDERAL WAY MARKET INVESTORS**  
**WSW**     **1800 S 344TH ST**  
**1/4-1/2**     **FEDERAL WAY, WA 98003**  
**0.303 mi.**  
**1599 ft.**     **Site 2 of 2 in cluster AQ**

**WA ALLSITES**     **1011279298**  
**FINDS**     **N/A**

**Actual:**     **ALLSITES:**  
**362 ft.**     **Name:**     **FEDERAL WAY MARKET INVESTORS**  
**Focus Map:**     **Facility Id:**     **6706399**  
**8**

Interaction:     19427  
Interaction 1:     A  
Interaction 2:     NONENFNL  
Ecology Program:     WATQUAL  
Program Data:     DMS  
Facility Alt.:     Not reported  
Program ID:     Not reported  
Date Interaction:     2005-11-15 00:00:00  
Date Interaction 3:     Non Enforcement Final  
Latitude:     47.27896707699997  
Longitude:     -122.324180736

**FINDS:**  
**Registry ID:**     **110036137935**

**Click Here:**

**Environmental Interest/Information System:**

Washington Facility / Site Identification System (WA-FSIS) provides a means to query and display data maintained by the Washington Department of Ecology. This system contains key information for each facility/site that is currently, or has been, of interest to the Air Quality, Dam Safety, Hazardous Waste, Toxics Cleanup, and Water Quality Programs.

[Click this hyperlink](#) while viewing on your computer to access additional FINDS: detail in the EDR Site Report.

Map ID  
Direction  
Distance  
Elevation

MAP FINDINGS

Site

Database(s)

EDR ID Number  
EPA ID Number

**AR233**      **SCHUCKS AUTO SUPPLY PACIFIC HWY 23**  
**North**      **31430 PACIFIC HWY S**  
**1/4-1/2**      **FEDERAL WAY, WA 98003**  
**0.312 mi.**  
**1646 ft.**      **Site 2 of 2 in cluster AR**

**WA ALLSITES**      **1004795139**  
**RCRA NonGen / NLR**      **WAR000011734**  
**FINDS**  
**ECHO**

**Actual:**  
**451 ft.**

**ALLSITES:**

**Focus Map:**  
**4**

Name: SCHUCKS AUTO SUPPLY PACIFIC HWY 23  
Facility Id: 19577587  
  
Interaction: 31191  
Interaction 1: I  
Interaction 2: HWG  
Ecology Program: HAZWASTE  
Program Data: TURBOWASTE  
Facility Alt.: Not reported  
Program ID: WAR000011734  
Date Interaction: 1997-01-22 00:00:00  
Date Interaction 3: Hazardous Waste Generator  
Latitude: 47.320976395000002  
Longitude: -122.313578177

**RCRA NonGen / NLR:**

Date Form Received by Agency: 2004-07-16 00:00:00.0  
Handler Name: SCHUCKS AUTO SUPPLY PACIFIC HWY 23  
Handler Address: 31430 PACIFIC HWY S  
Handler City,State,Zip: FEDERAL WAY, WA 98003  
EPA ID: WAR000011734  
Contact Name: AMY JULIAN  
Contact Address: 1905 ASTON AVE  
Contact City,State,Zip: CARLSBAD, CA 92008  
Contact Telephone: 760-602-8779  
Contact Fax: Not reported  
Contact Email: AJULIAN@3ECOMPANY.COM  
Contact Title: Not reported  
EPA Region: 10  
Land Type: Private  
Federal Waste Generator Description: Not a generator, verified  
Non-Notifier: Not reported  
Biennial Report Cycle: Not reported  
Accessibility: Not reported  
Active Site Indicator: Not reported  
State District Owner: WA  
State District: NWRO  
Mailing Address: 1905 ASTON AVE  
Mailing City,State,Zip: CARLSBAD, WA 92008  
Owner Name: CSK AUTO INC  
Owner Type: Private  
Operator Name: BREAKIRON, BOB  
Operator Type: Private  
Short-Term Generator Activity: No  
Importer Activity: No  
Mixed Waste Generator: No  
Transporter Activity: No  
Transfer Facility Activity: No  
Recycler Activity with Storage: No  
Small Quantity On-Site Burner Exemption: No  
Smelting Melting and Refining Furnace Exemption: No



Map ID  
Direction  
Distance  
Elevation

MAP FINDINGS

Site

Database(s)

EDR ID Number  
EPA ID Number

**SCHUCKS AUTO SUPPLY PACIFIC HWY 23 (Continued)**

**1004795139**

Underground Injection Control:	No
Off-Site Waste Receipt:	No
Universal Waste Indicator:	No
Universal Waste Destination Facility:	No
Federal Universal Waste:	No
Active Site Fed-Reg Treatment Storage and Disposal Facility:	Not reported
Active Site Converter Treatment storage and Disposal Facility:	Not reported
Active Site State-Reg Treatment Storage and Disposal Facility:	Not reported
Active Site State-Reg Handler:	---
Federal Facility Indicator:	Not reported
Hazardous Secondary Material Indicator:	NN
Sub-Part K Indicator:	Not reported
Commercial TSD Indicator:	No
Treatment Storage and Disposal Type:	Not reported
2018 GPRA Permit Baseline:	Not on the Baseline
2018 GPRA Renewals Baseline:	Not on the Baseline
Permit Renewals Workload Universe:	Not reported
Permit Workload Universe:	Not reported
Permit Progress Universe:	Not reported
Post-Closure Workload Universe:	Not reported
Closure Workload Universe:	Not reported
202 GPRA Corrective Action Baseline:	No
Corrective Action Workload Universe:	No
Subject to Corrective Action Universe:	No
Non-TSDs Where RCRA CA has Been Imposed Universe:	No
TSDs Potentially Subject to CA Under 3004 (u)/(v) Universe:	No
TSDs Only Subject to CA under Discretionary Auth Universe:	No
Corrective Action Priority Ranking:	No NCAPS ranking
Environmental Control Indicator:	No
Institutional Control Indicator:	No
Human Exposure Controls Indicator:	N/A
Groundwater Controls Indicator:	N/A
Operating TSDF Universe:	Not reported
Full Enforcement Universe:	Not reported
Significant Non-Complier Universe:	No
Unaddressed Significant Non-Complier Universe:	No
Addressed Significant Non-Complier Universe:	No
Significant Non-Complier With a Compliance Schedule Universe:	No
Financial Assurance Required:	Not reported
Handler Date of Last Change:	2018-05-10 18:31:29.0
Recognized Trader-Importer:	No
Recognized Trader-Exporter:	No
Importer of Spent Lead Acid Batteries:	No
Exporter of Spent Lead Acid Batteries:	No
Recycler Activity Without Storage:	No
Manifest Broker:	No
Sub-Part P Indicator:	Not reported

Biennial: List of Years

Year: 2003

[Click Here for Biennial Reporting System Data:](#)

Handler - Owner Operator:

Owner/Operator Indicator:

Owner/Operator Name:

Owner

MARCKX PROPERTIES

Map ID  
Direction  
Distance  
Elevation

MAP FINDINGS

Site

Database(s)

EDR ID Number  
EPA ID Number

SCHUCKS AUTO SUPPLY PACIFIC HWY 23 (Continued)

1004795139

Legal Status: Private  
Date Became Current: Not reported  
Date Ended Current: Not reported  
Owner/Operator Address: 1607 S 341ST PL  
Owner/Operator City,State,Zip: FEDERAL WAY, WA 98003  
Owner/Operator Telephone: 000-000-0000  
Owner/Operator Telephone Ext: Not reported  
Owner/Operator Fax: Not reported  
Owner/Operator Email: Not reported

Owner/Operator Indicator: Owner  
Owner/Operator Name: MARCKX PROPERTIES  
Legal Status: Private  
Date Became Current: Not reported  
Date Ended Current: Not reported  
Owner/Operator Address: 1607 S 341ST PL  
Owner/Operator City,State,Zip: FEDERAL WAY, WA 98003  
Owner/Operator Telephone: 000-000-0000  
Owner/Operator Telephone Ext: Not reported  
Owner/Operator Fax: Not reported  
Owner/Operator Email: Not reported

Owner/Operator Indicator: Owner  
Owner/Operator Name: CSK AUTO INC  
Legal Status: Private  
Date Became Current: 1998-05-21 00:00:00.  
Date Ended Current: Not reported  
Owner/Operator Address: PO BOX 6030  
Owner/Operator City,State,Zip: PHOENIX, AZ 85005  
Owner/Operator Telephone: 602-265-9200  
Owner/Operator Telephone Ext: Not reported  
Owner/Operator Fax: Not reported  
Owner/Operator Email: Not reported

Owner/Operator Indicator: Owner  
Owner/Operator Name: CSK AUTO INC  
Legal Status: Private  
Date Became Current: 1998-05-21 00:00:00.  
Date Ended Current: Not reported  
Owner/Operator Address: PO BOX 6030  
Owner/Operator City,State,Zip: PHOENIX, AZ 85005  
Owner/Operator Telephone: 602-265-9200  
Owner/Operator Telephone Ext: Not reported  
Owner/Operator Fax: Not reported  
Owner/Operator Email: Not reported

Owner/Operator Indicator: Owner  
Owner/Operator Name: CSK AUTO INC  
Legal Status: Private  
Date Became Current: 1998-05-21 00:00:00.  
Date Ended Current: Not reported  
Owner/Operator Address: PO BOX 6030  
Owner/Operator City,State,Zip: PHOENIX, AZ 85005  
Owner/Operator Telephone: 602-265-9200  
Owner/Operator Telephone Ext: Not reported  
Owner/Operator Fax: Not reported  
Owner/Operator Email: Not reported

Map ID  
Direction  
Distance  
Elevation

MAP FINDINGS

Site

Database(s)

EDR ID Number  
EPA ID Number

SCHUCKS AUTO SUPPLY PACIFIC HWY 23 (Continued)

1004795139

Owner/Operator Indicator: Operator  
Owner/Operator Name: BOB B  
Legal Status: Private  
Date Became Current: 1997-01-22 00:00:00.  
Date Ended Current: Not reported  
Owner/Operator Address: PO BOX 6030  
Owner/Operator City,State,Zip: PHOENIX, AZ 85005  
Owner/Operator Telephone: 000-000-0000  
Owner/Operator Telephone Ext: Not reported  
Owner/Operator Fax: Not reported  
Owner/Operator Email: Not reported

Owner/Operator Indicator: Owner  
Owner/Operator Name: SCHUCKS AUTO SUPPLY PACIFIC HWY 23  
Legal Status: Private  
Date Became Current: Not reported  
Date Ended Current: Not reported  
Owner/Operator Address: 31430 PACIFIC HWY S  
Owner/Operator City,State,Zip: FEDERAL WAY, WA 98003  
Owner/Operator Telephone: 000-000-0000  
Owner/Operator Telephone Ext: Not reported  
Owner/Operator Fax: Not reported  
Owner/Operator Email: Not reported

Owner/Operator Indicator: Operator  
Owner/Operator Name: BREAKIRON, BOB  
Legal Status: Private  
Date Became Current: Not reported  
Date Ended Current: Not reported  
Owner/Operator Address: PO BOX 6030  
Owner/Operator City,State,Zip: PHOENIX, AZ 85005  
Owner/Operator Telephone: 000-000-0000  
Owner/Operator Telephone Ext: Not reported  
Owner/Operator Fax: Not reported  
Owner/Operator Email: Not reported

Owner/Operator Indicator: Owner  
Owner/Operator Name: MARCKX PROPERTIES  
Legal Status: Private  
Date Became Current: Not reported  
Date Ended Current: Not reported  
Owner/Operator Address: 1607 S 341ST PL  
Owner/Operator City,State,Zip: FEDERAL WAY, WA 98003  
Owner/Operator Telephone: 000-000-0000  
Owner/Operator Telephone Ext: Not reported  
Owner/Operator Fax: Not reported  
Owner/Operator Email: Not reported

Owner/Operator Indicator: Owner  
Owner/Operator Name: CSK AUTO INC C  
Legal Status: Private  
Date Became Current: 1998-05-21 00:00:00.  
Date Ended Current: Not reported  
Owner/Operator Address: PO BOX 6030  
Owner/Operator City,State,Zip: PHOENIX, AZ 85005  
Owner/Operator Telephone: 602-265-9200  
Owner/Operator Telephone Ext: Not reported

Map ID  
Direction  
Distance  
Elevation

MAP FINDINGS

Site

Database(s)

EDR ID Number  
EPA ID Number

SCHUCKS AUTO SUPPLY PACIFIC HWY 23 (Continued)

1004795139

Owner/Operator Fax: Not reported  
Owner/Operator Email: Not reported

Owner/Operator Indicator: Owner  
Owner/Operator Name: MARCKX PROPERTIES  
Legal Status: Private  
Date Became Current: Not reported  
Date Ended Current: Not reported  
Owner/Operator Address: 1607 S 341ST PL  
Owner/Operator City,State,Zip: FEDERAL WAY, WA 98003  
Owner/Operator Telephone: 000-000-0000  
Owner/Operator Telephone Ext: Not reported  
Owner/Operator Fax: Not reported  
Owner/Operator Email: Not reported

Owner/Operator Indicator: Operator  
Owner/Operator Name: BREAKIRON, BOB  
Legal Status: Private  
Date Became Current: Not reported  
Date Ended Current: Not reported  
Owner/Operator Address: PO BOX 6030  
Owner/Operator City,State,Zip: PHOENIX, AZ 85005  
Owner/Operator Telephone: 000-000-0000  
Owner/Operator Telephone Ext: Not reported  
Owner/Operator Fax: Not reported  
Owner/Operator Email: Not reported

Owner/Operator Indicator: Operator  
Owner/Operator Name: BREAKIRON, BOB  
Legal Status: Private  
Date Became Current: Not reported  
Date Ended Current: Not reported  
Owner/Operator Address: PO BOX 6030  
Owner/Operator City,State,Zip: PHOENIX, AZ 85005  
Owner/Operator Telephone: 000-000-0000  
Owner/Operator Telephone Ext: Not reported  
Owner/Operator Fax: Not reported  
Owner/Operator Email: Not reported

Owner/Operator Indicator: Owner  
Owner/Operator Name: MARCKX PROPERTIES  
Legal Status: Private  
Date Became Current: Not reported  
Date Ended Current: Not reported  
Owner/Operator Address: 1607 S 341ST PL  
Owner/Operator City,State,Zip: FEDERAL WAY, WA 98003  
Owner/Operator Telephone: 000-000-0000  
Owner/Operator Telephone Ext: Not reported  
Owner/Operator Fax: Not reported  
Owner/Operator Email: Not reported

Owner/Operator Indicator: Operator  
Owner/Operator Name: BREAKIRON, BOB  
Legal Status: Private  
Date Became Current: Not reported  
Date Ended Current: Not reported  
Owner/Operator Address: PO BOX 6030

Map ID  
Direction  
Distance  
Elevation

MAP FINDINGS

Site

Database(s)

EDR ID Number  
EPA ID Number

**SCHUCKS AUTO SUPPLY PACIFIC HWY 23 (Continued)**

**1004795139**

Owner/Operator City,State,Zip: PHOENIX, AZ 85005  
Owner/Operator Telephone: 000-000-0000  
Owner/Operator Telephone Ext: Not reported  
Owner/Operator Fax: Not reported  
Owner/Operator Email: Not reported

Owner/Operator Indicator: Owner  
Owner/Operator Name: CSK AUTO INC  
Legal Status: Private  
Date Became Current: 1998-05-21 00:00:00.  
Date Ended Current: Not reported  
Owner/Operator Address: PO BOX 6030  
Owner/Operator City,State,Zip: PHOENIX, AZ 85005  
Owner/Operator Telephone: Not reported  
Owner/Operator Telephone Ext: Not reported  
Owner/Operator Fax: Not reported  
Owner/Operator Email: Not reported

Owner/Operator Indicator: Operator  
Owner/Operator Name: BREAKIRON, BOB  
Legal Status: Private  
Date Became Current: Not reported  
Date Ended Current: Not reported  
Owner/Operator Address: PO BOX 6030  
Owner/Operator City,State,Zip: PHOENIX, AZ 85005  
Owner/Operator Telephone: 000-000-0000  
Owner/Operator Telephone Ext: Not reported  
Owner/Operator Fax: Not reported  
Owner/Operator Email: Not reported

Owner/Operator Indicator: Operator  
Owner/Operator Name: BREAKIRON, BOB  
Legal Status: Private  
Date Became Current: Not reported  
Date Ended Current: Not reported  
Owner/Operator Address: PO BOX 6030  
Owner/Operator City,State,Zip: PHOENIX, AZ 85005  
Owner/Operator Telephone: 000-000-0000  
Owner/Operator Telephone Ext: Not reported  
Owner/Operator Fax: Not reported  
Owner/Operator Email: Not reported

Owner/Operator Indicator: Owner  
Owner/Operator Name: MARCKX PROPERTIES  
Legal Status: Private  
Date Became Current: Not reported  
Date Ended Current: Not reported  
Owner/Operator Address: 1607 S 341ST PL  
Owner/Operator City,State,Zip: FEDERAL WAY, WA 98003  
Owner/Operator Telephone: 000-000-0000  
Owner/Operator Telephone Ext: Not reported  
Owner/Operator Fax: Not reported  
Owner/Operator Email: Not reported

Owner/Operator Indicator: Owner  
Owner/Operator Name: CSK AUTO INC  
Legal Status: Private

Map ID  
Direction  
Distance  
Elevation

MAP FINDINGS

Site

Database(s)

EDR ID Number  
EPA ID Number

SCHUCKS AUTO SUPPLY PACIFIC HWY 23 (Continued)

1004795139

Date Became Current: 1998-05-21 00:00:00.  
Date Ended Current: Not reported  
Owner/Operator Address: PO BOX 6030  
Owner/Operator City,State,Zip: PHOENIX, AZ 85005  
Owner/Operator Telephone: 602-265-9200  
Owner/Operator Telephone Ext: Not reported  
Owner/Operator Fax: Not reported  
Owner/Operator Email: Not reported

Owner/Operator Indicator: Owner  
Owner/Operator Name: CSK AUTO INC  
Legal Status: Private  
Date Became Current: 1998-05-21 00:00:00.  
Date Ended Current: Not reported  
Owner/Operator Address: PO BOX 6030  
Owner/Operator City,State,Zip: PHOENIX, AZ 85005  
Owner/Operator Telephone: 602-265-9200  
Owner/Operator Telephone Ext: Not reported  
Owner/Operator Fax: Not reported  
Owner/Operator Email: Not reported

Owner/Operator Indicator: Owner  
Owner/Operator Name: MARCKX PROPERTIES  
Legal Status: Private  
Date Became Current: Not reported  
Date Ended Current: Not reported  
Owner/Operator Address: 1607 S 341ST PL  
Owner/Operator City,State,Zip: FEDERAL WAY, WA 98003  
Owner/Operator Telephone: 000-000-0000  
Owner/Operator Telephone Ext: Not reported  
Owner/Operator Fax: Not reported  
Owner/Operator Email: Not reported

Owner/Operator Indicator: Operator  
Owner/Operator Name: BREAKIRON, BOB  
Legal Status: Private  
Date Became Current: Not reported  
Date Ended Current: Not reported  
Owner/Operator Address: PO BOX 6030  
Owner/Operator City,State,Zip: PHOENIX, AZ 85005  
Owner/Operator Telephone: 000-000-0000  
Owner/Operator Telephone Ext: Not reported  
Owner/Operator Fax: Not reported  
Owner/Operator Email: Not reported

Owner/Operator Indicator: Owner  
Owner/Operator Name: CSK AUTO INC  
Legal Status: Private  
Date Became Current: 1998-05-21 00:00:00.  
Date Ended Current: Not reported  
Owner/Operator Address: PO BOX 6030  
Owner/Operator City,State,Zip: PHOENIX, AZ 85005  
Owner/Operator Telephone: 602-265-9200  
Owner/Operator Telephone Ext: Not reported  
Owner/Operator Fax: Not reported  
Owner/Operator Email: Not reported

Map ID  
Direction  
Distance  
Elevation

MAP FINDINGS

Site

Database(s)

EDR ID Number  
EPA ID Number

**SCHUCKS AUTO SUPPLY PACIFIC HWY 23 (Continued)**

**1004795139**

Owner/Operator Indicator: Owner  
Owner/Operator Name: CSK AUTO INC  
Legal Status: Private  
Date Became Current: 1998-05-21 00:00:00.  
Date Ended Current: Not reported  
Owner/Operator Address: PO BOX 6030  
Owner/Operator City,State,Zip: PHOENIX, AZ 85005  
Owner/Operator Telephone: 602-265-9200  
Owner/Operator Telephone Ext: Not reported  
Owner/Operator Fax: Not reported  
Owner/Operator Email: Not reported

Owner/Operator Indicator: Owner  
Owner/Operator Name: MARCKX PROPERTIES  
Legal Status: Private  
Date Became Current: Not reported  
Date Ended Current: Not reported  
Owner/Operator Address: 1607 S 341ST PL  
Owner/Operator City,State,Zip: FEDERAL WAY, WA 98003  
Owner/Operator Telephone: 000-000-0000  
Owner/Operator Telephone Ext: Not reported  
Owner/Operator Fax: Not reported  
Owner/Operator Email: Not reported

Owner/Operator Indicator: Operator  
Owner/Operator Name: BOB BREAKIRON  
Legal Status: Private  
Date Became Current: 1997-01-22 00:00:00.  
Date Ended Current: Not reported  
Owner/Operator Address: PO BOX 6030  
Owner/Operator City,State,Zip: PHOENIX, AZ 85005  
Owner/Operator Telephone: Not reported  
Owner/Operator Telephone Ext: Not reported  
Owner/Operator Fax: Not reported  
Owner/Operator Email: Not reported

Owner/Operator Indicator: Operator  
Owner/Operator Name: BREAKIRON, BOB  
Legal Status: Private  
Date Became Current: Not reported  
Date Ended Current: Not reported  
Owner/Operator Address: PO BOX 6030  
Owner/Operator City,State,Zip: PHOENIX, AZ 85005  
Owner/Operator Telephone: 000-000-0000  
Owner/Operator Telephone Ext: Not reported  
Owner/Operator Fax: Not reported  
Owner/Operator Email: Not reported

Owner/Operator Indicator: Operator  
Owner/Operator Name: CSK AUTO INC  
Legal Status: Private  
Date Became Current: Not reported  
Date Ended Current: Not reported  
Owner/Operator Address: PO BOX 6030  
Owner/Operator City,State,Zip: PHOENIX, AZ 85005  
Owner/Operator Telephone: 602-265-9200  
Owner/Operator Telephone Ext: Not reported

Map ID  
Direction  
Distance  
Elevation

MAP FINDINGS

Site

Database(s)

EDR ID Number  
EPA ID Number

**SCHUCKS AUTO SUPPLY PACIFIC HWY 23 (Continued)**

**1004795139**

Owner/Operator Fax: Not reported  
Owner/Operator Email: Not reported

Owner/Operator Indicator: Owner  
Owner/Operator Name: SCHUCKS AUTO SUPPLY PACIFIC HWY 23  
Legal Status: Private  
Date Became Current: Not reported  
Date Ended Current: Not reported  
Owner/Operator Address: 31430 PACIFIC HWY S  
Owner/Operator City,State,Zip: FEDERAL WAY, WA 98003  
Owner/Operator Telephone: 000-000-0000  
Owner/Operator Telephone Ext: Not reported  
Owner/Operator Fax: Not reported  
Owner/Operator Email: Not reported

Owner/Operator Indicator: Operator  
Owner/Operator Name: BREAKIRON, BOB  
Legal Status: Private  
Date Became Current: Not reported  
Date Ended Current: Not reported  
Owner/Operator Address: PO BOX 6030  
Owner/Operator City,State,Zip: PHOENIX, AZ 85005  
Owner/Operator Telephone: 000-000-0000  
Owner/Operator Telephone Ext: Not reported  
Owner/Operator Fax: Not reported  
Owner/Operator Email: Not reported

Owner/Operator Indicator: Owner  
Owner/Operator Name: CSK AUTO INC  
Legal Status: Private  
Date Became Current: 1998-05-21 00:00:00.  
Date Ended Current: Not reported  
Owner/Operator Address: PO BOX 6030  
Owner/Operator City,State,Zip: PHOENIX, AZ 85005  
Owner/Operator Telephone: 602-265-9200  
Owner/Operator Telephone Ext: Not reported  
Owner/Operator Fax: Not reported  
Owner/Operator Email: Not reported

Owner/Operator Indicator: Owner  
Owner/Operator Name: MARCKX PROPERTIES  
Legal Status: Private  
Date Became Current: Not reported  
Date Ended Current: Not reported  
Owner/Operator Address: 1607 S 341ST PL  
Owner/Operator City,State,Zip: FEDERAL WAY, WA 98003  
Owner/Operator Telephone: 000-000-0000  
Owner/Operator Telephone Ext: Not reported  
Owner/Operator Fax: Not reported  
Owner/Operator Email: Not reported

Historic Generators:  
Receive Date: 2004-07-15 00:00:00.0  
Handler Name: SCHUCKS AUTO SUPPLY PACIFIC HWY 23  
Federal Waste Generator Description: Not a generator, verified  
State District Owner: WA  
Large Quantity Handler of Universal Waste: No



Map ID  
Direction  
Distance  
Elevation

MAP FINDINGS

Site

Database(s)

EDR ID Number  
EPA ID Number

**SCHUCKS AUTO SUPPLY PACIFIC HWY 23 (Continued)**

**1004795139**

Recognized Trader Importer: No  
Recognized Trader Exporter: No  
Spent Lead Acid Battery Importer: No  
Spent Lead Acid Battery Exporter: No  
Current Record: No  
Non Storage Recycler Activity: Not reported  
Electronic Manifest Broker: Not reported

Receive Date: 2004-07-15 00:00:00.0  
Handler Name: SCHUCKS AUTO SUPPLY PACIFIC HWY 23  
Federal Waste Generator Description: Not a generator, verified  
State District Owner: WA  
Large Quantity Handler of Universal Waste: No  
Recognized Trader Importer: No  
Recognized Trader Exporter: No  
Spent Lead Acid Battery Importer: No  
Spent Lead Acid Battery Exporter: No  
Current Record: No  
Non Storage Recycler Activity: Not reported  
Electronic Manifest Broker: Not reported

Receive Date: 2004-07-16 00:00:00.0  
Handler Name: SCHUCKS AUTO SUPPLY PACIFIC HWY 23  
Federal Waste Generator Description: Not a generator, verified  
State District Owner: WA  
Large Quantity Handler of Universal Waste: No  
Recognized Trader Importer: No  
Recognized Trader Exporter: No  
Spent Lead Acid Battery Importer: No  
Spent Lead Acid Battery Exporter: No  
Current Record: Yes  
Non Storage Recycler Activity: Not reported  
Electronic Manifest Broker: Not reported

Receive Date: 1997-01-22 00:00:00.0  
Handler Name: SCHUCKS AUTO SUPPLY PACIFIC HWY 23  
Federal Waste Generator Description: Large Quantity Generator  
State District Owner: WA  
Large Quantity Handler of Universal Waste: No  
Recognized Trader Importer: No  
Recognized Trader Exporter: No  
Spent Lead Acid Battery Importer: No  
Spent Lead Acid Battery Exporter: No  
Current Record: No  
Non Storage Recycler Activity: Not reported  
Electronic Manifest Broker: Not reported

Receive Date: 1998-05-21 00:00:00.0  
Handler Name: SCHUCKS AUTO SUPPLY PACIFIC HWY 23  
Federal Waste Generator Description: Small Quantity Generator  
State District Owner: WA  
Large Quantity Handler of Universal Waste: No  
Recognized Trader Importer: No  
Recognized Trader Exporter: No  
Spent Lead Acid Battery Importer: No  
Spent Lead Acid Battery Exporter: No  
Current Record: No

Map ID  
Direction  
Distance  
Elevation

MAP FINDINGS

Site

Database(s)

EDR ID Number  
EPA ID Number

**SCHUCKS AUTO SUPPLY PACIFIC HWY 23 (Continued)**

**1004795139**

Non Storage Recycler Activity: Not reported  
Electronic Manifest Broker: Not reported

Receive Date: 1999-03-10 00:00:00.0  
Handler Name: SCHUCKS AUTO SUPPLY PACIFIC HWY 23  
Federal Waste Generator Description: Not a generator, verified  
State District Owner: WA  
Large Quantity Handler of Universal Waste: No  
Recognized Trader Importer: No  
Recognized Trader Exporter: No  
Spent Lead Acid Battery Importer: No  
Spent Lead Acid Battery Exporter: No  
Current Record: No  
Non Storage Recycler Activity: Not reported  
Electronic Manifest Broker: Not reported

Receive Date: 2000-01-18 00:00:00.0  
Handler Name: SCHUCKS AUTO SUPPLY PACIFIC HWY 23  
Federal Waste Generator Description: Conditionally Exempt Small Quantity Generator  
State District Owner: WA  
Large Quantity Handler of Universal Waste: No  
Recognized Trader Importer: No  
Recognized Trader Exporter: No  
Spent Lead Acid Battery Importer: No  
Spent Lead Acid Battery Exporter: No  
Current Record: No  
Non Storage Recycler Activity: Not reported  
Electronic Manifest Broker: Not reported

Receive Date: 2001-07-02 00:00:00.0  
Handler Name: SCHUCKS AUTO SUPPLY PACIFIC HWY 23  
Federal Waste Generator Description: Conditionally Exempt Small Quantity Generator  
State District Owner: WA  
Large Quantity Handler of Universal Waste: No  
Recognized Trader Importer: No  
Recognized Trader Exporter: No  
Spent Lead Acid Battery Importer: No  
Spent Lead Acid Battery Exporter: No  
Current Record: No  
Non Storage Recycler Activity: Not reported  
Electronic Manifest Broker: Not reported

Receive Date: 2002-02-11 00:00:00.0  
Handler Name: SCHUCKS AUTO SUPPLY PACIFIC HWY 23  
Federal Waste Generator Description: Conditionally Exempt Small Quantity Generator  
State District Owner: WA  
Large Quantity Handler of Universal Waste: No  
Recognized Trader Importer: No  
Recognized Trader Exporter: No  
Spent Lead Acid Battery Importer: No  
Spent Lead Acid Battery Exporter: No  
Current Record: No  
Non Storage Recycler Activity: Not reported  
Electronic Manifest Broker: Not reported

Receive Date: 2003-02-10 00:00:00.0  
Handler Name: SCHUCKS AUTO SUPPLY PACIFIC HWY 23

Map ID  
Direction  
Distance  
Elevation

MAP FINDINGS

Site

Database(s)

EDR ID Number  
EPA ID Number

**SCHUCKS AUTO SUPPLY PACIFIC HWY 23 (Continued)**

**1004795139**

Federal Waste Generator Description: Not a generator, verified  
State District Owner: WA  
Large Quantity Handler of Universal Waste: No  
Recognized Trader Importer: No  
Recognized Trader Exporter: No  
Spent Lead Acid Battery Importer: No  
Spent Lead Acid Battery Exporter: No  
Current Record: No  
Non Storage Recycler Activity: Not reported  
Electronic Manifest Broker: Not reported

Receive Date: 2004-07-15 00:00:00.0  
Handler Name: SCHUCKS AUTO SUPPLY PACIFIC HWY 23  
Federal Waste Generator Description: Not a generator, verified  
State District Owner: WA  
Large Quantity Handler of Universal Waste: No  
Recognized Trader Importer: No  
Recognized Trader Exporter: No  
Spent Lead Acid Battery Importer: No  
Spent Lead Acid Battery Exporter: No  
Current Record: No  
Non Storage Recycler Activity: Not reported  
Electronic Manifest Broker: Not reported

Receive Date: 2003-12-31 00:00:00.0  
Handler Name: SCHUCKS AUTO SUPPLY PACIFIC HWY 23  
Federal Waste Generator Description: Not a generator, verified  
State District Owner: WA  
Large Quantity Handler of Universal Waste: No  
Recognized Trader Importer: No  
Recognized Trader Exporter: No  
Spent Lead Acid Battery Importer: No  
Spent Lead Acid Battery Exporter: No  
Current Record: No  
Non Storage Recycler Activity: Not reported  
Electronic Manifest Broker: Not reported

List of NAICS Codes and Descriptions:

NAICS Code: 44131  
NAICS Description: AUTOMOTIVE PARTS AND ACCESSORIES STORES

Facility Has Received Notices of Violations:

Violations: No Violations Found

Evaluation Action Summary:

Evaluations: No Evaluations Found

FINDS:

Registry ID: 110005406514

Click Here:

Environmental Interest/Information System:

Washington Facility / Site Identification System (WA-FSIS) provides a means to query and display data maintained by the Washington

Map ID  
Direction  
Distance  
Elevation

MAP FINDINGS

Site

Database(s)

EDR ID Number  
EPA ID Number

**SCHUCKS AUTO SUPPLY PACIFIC HWY 23 (Continued)**

**1004795139**

Department of Ecology. This system contains key information for each facility/site that is currently, or has been, of interest to the Air Quality, Dam Safety, Hazardous Waste, Toxics Cleanup, and Water Quality Programs.

RCRAInfo is a national information system that supports the Resource Conservation and Recovery Act (RCRA) program through the tracking of events and activities related to facilities that generate, transport, and treat, store, or dispose of hazardous waste. RCRAInfo allows RCRA program staff to track the notification, permit, compliance, and corrective action activities required under RCRA.

Registry ID: 110070723450

Click Here:

Environmental Interest/Information System:

HAZARDOUS WASTE BIENNIAL REPORTER

[Click this hyperlink](#) while viewing on your computer to access additional FINDS: detail in the EDR Site Report.

ECHO:

Envid: 1004795139  
Registry ID: 110005406514  
DFR URL: <http://echo.epa.gov/detailed-facility-report?fid=110005406514>  
Name: SCHUCKS AUTO SUPPLY PACIFIC HWY 23  
Address: 31430 PACIFIC HWY S  
City,State,Zip: FEDERAL WAY, WA 98003

**AS234**  
**West**  
**1/4-1/2**  
**0.343 mi.**  
**1812 ft.**

**WASHINGTON AUTO CENTER**  
**1714 S 341ST PL BLDG F W8**  
**FEDERAL WAY, WA 98003**

**Site 1 of 3 in cluster AS**

**WA ALLSITES** **1000891878**  
**RCRA NonGen / NLR** **WA0000182030**  
**FINDS**  
**ECHO**

**Actual:**  
**345 ft.**

**Focus Map:**  
**8**

ALLSITES:

Name: WASHINGTON AUTO CENTER  
Facility Id: 21719756

Interaction: 32026  
Interaction 1: I  
Interaction 2: HWG  
Ecology Program: HAZWASTE  
Program Data: TURBOWASTE  
Facility Alt.: Not reported  
Program ID: WA0000182030  
Date Interaction: 1994-03-18 00:00:00  
Date Interaction 3: Hazardous Waste Generator  
Latitude: 47.296024396999996  
Longitude: -122.31253518299999

RCRA NonGen / NLR:

Date Form Received by Agency: 1996-10-15 00:00:00.0  
Handler Name: WASHINGTON AUTO CENTER  
Handler Address: 1714 S 341ST PL BLDG F W8  
Handler City,State,Zip: FEDERAL WAY, WA 98003-6870  
EPA ID: WA0000182030  
Contact Name: WASHINGTON AUTO WASHINGTON AUTO

Map ID  
Direction  
Distance  
Elevation

MAP FINDINGS

Site

Database(s)

EDR ID Number  
EPA ID Number

WASHINGTON AUTO CENTER (Continued)

1000891878

Contact Address:	1714 S 341ST PL BLDG FW8
Contact City,State,Zip:	FEDERAL WAY, WA 98003-6870
Contact Telephone:	000-000-0000
Contact Fax:	000-000-0000
Contact Email:	Not reported
Contact Title:	Not reported
EPA Region:	10
Land Type:	Private
Federal Waste Generator Description:	Not a generator, verified
Non-Notifier:	Not reported
Biennial Report Cycle:	Not reported
Accessibility:	Not reported
Active Site Indicator:	Not reported
State District Owner:	WA
State District:	NWRO
Mailing Address:	1714 S 341ST PL BLDG FW8
Mailing City,State,Zip:	FEDERAL WAY, WA 98003-6870
Owner Name:	CAROLINE M
Owner Type:	Private
Operator Name:	MIN C
Operator Type:	Private
Short-Term Generator Activity:	No
Importer Activity:	No
Mixed Waste Generator:	No
Transporter Activity:	No
Transfer Facility Activity:	No
Recycler Activity with Storage:	No
Small Quantity On-Site Burner Exemption:	No
Smelting Melting and Refining Furnace Exemption:	No
Underground Injection Control:	No
Off-Site Waste Receipt:	No
Universal Waste Indicator:	No
Universal Waste Destination Facility:	No
Federal Universal Waste:	No
Active Site Fed-Reg Treatment Storage and Disposal Facility:	Not reported
Active Site Converter Treatment storage and Disposal Facility:	Not reported
Active Site State-Reg Treatment Storage and Disposal Facility:	Not reported
Active Site State-Reg Handler:	---
Federal Facility Indicator:	Not reported
Hazardous Secondary Material Indicator:	NN
Sub-Part K Indicator:	Not reported
Commercial TSD Indicator:	No
Treatment Storage and Disposal Type:	Not reported
2018 GPRC Permit Baseline:	Not on the Baseline
2018 GPRC Renewals Baseline:	Not on the Baseline
Permit Renewals Workload Universe:	Not reported
Permit Workload Universe:	Not reported
Permit Progress Universe:	Not reported
Post-Closure Workload Universe:	Not reported
Closure Workload Universe:	Not reported
202 GPRC Corrective Action Baseline:	No
Corrective Action Workload Universe:	No
Subject to Corrective Action Universe:	No
Non-TSDs Where RCRA CA has Been Imposed Universe:	No
TSDs Potentially Subject to CA Under 3004 (u)/(v) Universe:	No
TSDs Only Subject to CA under Discretionary Auth Universe:	No
Corrective Action Priority Ranking:	No NCAPS ranking

Map ID  
Direction  
Distance  
Elevation

MAP FINDINGS

Site

Database(s)

EDR ID Number  
EPA ID Number

WASHINGTON AUTO CENTER (Continued)

1000891878

Environmental Control Indicator: No  
Institutional Control Indicator: No  
Human Exposure Controls Indicator: N/A  
Groundwater Controls Indicator: N/A  
Operating TSDU Universe: Not reported  
Full Enforcement Universe: Not reported  
Significant Non-Complier Universe: No  
Unaddressed Significant Non-Complier Universe: No  
Addressed Significant Non-Complier Universe: No  
Significant Non-Complier With a Compliance Schedule Universe: No  
Financial Assurance Required: Not reported  
Handler Date of Last Change: 2012-02-16 19:18:05.0  
Recognized Trader-Importer: No  
Recognized Trader-Exporter: No  
Importer of Spent Lead Acid Batteries: No  
Exporter of Spent Lead Acid Batteries: No  
Recycler Activity Without Storage: Not reported  
Manifest Broker: Not reported  
Sub-Part P Indicator: Not reported

Handler - Owner Operator:

Owner/Operator Indicator: Owner  
Owner/Operator Name: SEE PAPER COPY  
Legal Status: Private  
Date Became Current: Not reported  
Date Ended Current: Not reported  
Owner/Operator Address: 1714 S 341ST PL BLDG F W8  
Owner/Operator City,State,Zip: FEDERAL WAY, WA 98003-6870  
Owner/Operator Telephone: 000-000-0000  
Owner/Operator Telephone Ext: Not reported  
Owner/Operator Fax: Not reported  
Owner/Operator Email: Not reported

Owner/Operator Indicator: Operator  
Owner/Operator Name: MIN, CAROLINE  
Legal Status: Private  
Date Became Current: Not reported  
Date Ended Current: Not reported  
Owner/Operator Address: 1802 S 281ST PL APT 104  
Owner/Operator City,State,Zip: FEDERAL WAY, WA 98003-3272  
Owner/Operator Telephone: 000-000-0000  
Owner/Operator Telephone Ext: Not reported  
Owner/Operator Fax: Not reported  
Owner/Operator Email: Not reported

Owner/Operator Indicator: Owner  
Owner/Operator Name: CAROLINE M  
Legal Status: Private  
Date Became Current: 1996-11-21 00:00:00.  
Date Ended Current: Not reported  
Owner/Operator Address: 1802 S 281ST PL APT 104  
Owner/Operator City,State,Zip: FEDERAL WAY, WA 98003-3272  
Owner/Operator Telephone: 000-000-0000  
Owner/Operator Telephone Ext: Not reported  
Owner/Operator Fax: Not reported  
Owner/Operator Email: Not reported

Map ID  
Direction  
Distance  
Elevation

MAP FINDINGS

Site

Database(s)

EDR ID Number  
EPA ID Number

WASHINGTON AUTO CENTER (Continued)

1000891878

Owner/Operator Indicator: Operator  
Owner/Operator Name: MIN C  
Legal Status: Private  
Date Became Current: 1996-11-21 00:00:00.  
Date Ended Current: Not reported  
Owner/Operator Address: 2211 S STAR LAKE RD APT 29-102  
Owner/Operator City,State,Zip: FEDERAL WAY, WA 98003-3431  
Owner/Operator Telephone: 253-941-5082  
Owner/Operator Telephone Ext: Not reported  
Owner/Operator Fax: Not reported  
Owner/Operator Email: Not reported

Owner/Operator Indicator: Owner  
Owner/Operator Name: WASHINGTON AUTO CENTER  
Legal Status: Private  
Date Became Current: Not reported  
Date Ended Current: Not reported  
Owner/Operator Address: 1714 S 341ST PL BLDG F W8  
Owner/Operator City,State,Zip: FEDERAL WAY, WA 98003  
Owner/Operator Telephone: 000-000-0000  
Owner/Operator Telephone Ext: Not reported  
Owner/Operator Fax: Not reported  
Owner/Operator Email: Not reported

Owner/Operator Indicator: Operator  
Owner/Operator Name: CHANG, MIN  
Legal Status: Private  
Date Became Current: 1996-11-21 00:00:00.  
Date Ended Current: Not reported  
Owner/Operator Address: 2211 S STAR LAKE RD APT 29-102  
Owner/Operator City,State,Zip: FEDERAL WAY, WA 98003  
Owner/Operator Telephone: 253-941-5082  
Owner/Operator Telephone Ext: Not reported  
Owner/Operator Fax: Not reported  
Owner/Operator Email: Not reported

Owner/Operator Indicator: Owner  
Owner/Operator Name: MIN, CAROLINE  
Legal Status: Private  
Date Became Current: 1996-11-21 00:00:00.  
Date Ended Current: Not reported  
Owner/Operator Address: 1802 S 281ST PL APT 104  
Owner/Operator City,State,Zip: FEDERAL WAY, WA 98003  
Owner/Operator Telephone: 000-000-0000  
Owner/Operator Telephone Ext: Not reported  
Owner/Operator Fax: Not reported  
Owner/Operator Email: Not reported

Historic Generators:

Receive Date: 1996-10-15 00:00:00.0  
Handler Name: WASHINGTON AUTO CENTER  
Federal Waste Generator Description: Not a generator, verified  
State District Owner: WA  
Large Quantity Handler of Universal Waste: No  
Recognized Trader Importer: No  
Recognized Trader Exporter: No  
Spent Lead Acid Battery Importer: No

Map ID  
Direction  
Distance  
Elevation

MAP FINDINGS

Site

Database(s)

EDR ID Number  
EPA ID Number

**WASHINGTON AUTO CENTER (Continued)**

**1000891878**

Spent Lead Acid Battery Exporter: No  
Current Record: No  
Non Storage Recycler Activity: Not reported  
Electronic Manifest Broker: Not reported

Receive Date: 1996-10-15 00:00:00.0  
Handler Name: WASHINGTON AUTO CENTER  
Federal Waste Generator Description: Not a generator, verified  
State District Owner: WA  
Large Quantity Handler of Universal Waste: No  
Recognized Trader Importer: No  
Recognized Trader Exporter: No  
Spent Lead Acid Battery Importer: No  
Spent Lead Acid Battery Exporter: No  
Current Record: Yes  
Non Storage Recycler Activity: Not reported  
Electronic Manifest Broker: Not reported

Receive Date: 1996-10-15 00:00:00.0  
Handler Name: WASHINGTON AUTO CENTER  
Federal Waste Generator Description: Conditionally Exempt Small Quantity Generator  
State District Owner: WA  
Large Quantity Handler of Universal Waste: No  
Recognized Trader Importer: Not reported  
Recognized Trader Exporter: Not reported  
Spent Lead Acid Battery Importer: Not reported  
Spent Lead Acid Battery Exporter: Not reported  
Current Record: No  
Non Storage Recycler Activity: Not reported  
Electronic Manifest Broker: Not reported

List of NAICS Codes and Descriptions:  
NAICS Code: 811111  
NAICS Description: GENERAL AUTOMOTIVE REPAIR

Facility Has Received Notices of Violations:  
Violations: No Violations Found

Evaluation Action Summary:  
Evaluations: No Evaluations Found

FINDS:  
Registry ID: 110005303956

Click Here:

Environmental Interest/Information System:  
Washington Facility / Site Identification System (WA-FSIS) provides a means to query and display data maintained by the Washington Department of Ecology. This system contains key information for each facility/site that is currently, or has been, of interest to the Air Quality, Dam Safety, Hazardous Waste, Toxics Cleanup, and Water Quality Programs.  
RCRAInfo is a national information system that supports the Resource Conservation and Recovery Act (RCRA) program through the tracking of



Map ID  
 Direction  
 Distance  
 Elevation

MAP FINDINGS

Site

Database(s)

EDR ID Number  
 EPA ID Number

**WASHINGTON AUTO CENTER (Continued)**

**1000891878**

events and activities related to facilities that generate, transport, and treat, store, or dispose of hazardous waste. RCRAInfo allows RCRA program staff to track the notification, permit, compliance, and corrective action activities required under RCRA.

Click this hyperlink while viewing on your computer to access additional FINDS: detail in the EDR Site Report.

**ECHO:**

Envid: 1000891878  
 Registry ID: 110005303956  
 DFR URL: <http://echo.epa.gov/detailed-facility-report?fid=110005303956>  
 Name: WASHINGTON AUTO CENTER  
 Address: 1714 S 341ST PL BLDG F W8  
 City,State,Zip: FEDERAL WAY, WA 98003

**235**  
**North**  
**1/4-1/2**  
**0.348 mi.**  
**1839 ft.**

**WALMART 2571**  
**1900 S 314TH ST**  
**FEDERAL WAY, WA 98003**

**RCRA-SQG** **1001491187**  
**WA ALLSITES** **WAH000007799**  
**WA SPILLS**  
**FINDS**  
**ECHO**  
**WA MANIFEST**

**Actual:**  
**503 ft.**  
**Focus Map:**  
**5**

**RCRA-SQG:**

Date Form Received by Agency:	2020-02-24 00:00:00.0
Handler Name:	WALMART 2571
Handler Address:	1900 S 314TH ST
Handler City,State,Zip:	FEDERAL WAY, WA 98003
EPA ID:	WAH000007799
Contact Name:	ROSE ARNOLD
Contact Address:	P.O. BOX 8041
Contact City,State,Zip:	BENTONVILLE, AR 72712
Contact Telephone:	479-277-8972
Contact Fax:	Not reported
Contact Email:	ROSE.ARNOLD@WALMART.COM
Contact Title:	SENIOR MANAGER
EPA Region:	10
Land Type:	Private
Federal Waste Generator Description:	Small Quantity Generator
Non-Notifier:	Not reported
Biennial Report Cycle:	Not reported
Accessibility:	Not reported
Active Site Indicator:	Handler Activities
State District Owner:	WA
State District:	NWRO
Mailing Address:	P.O. BOX 8041
Mailing City,State,Zip:	BENTONVILLE, AR 72712
Owner Name:	WALMART INC.
Owner Type:	Private
Operator Name:	WALMART INC.
Operator Type:	Private
Short-Term Generator Activity:	No
Importer Activity:	No
Mixed Waste Generator:	No
Transporter Activity:	No
Transfer Facility Activity:	No
Recycler Activity with Storage:	No
Small Quantity On-Site Burner Exemption:	No

Map ID  
Direction  
Distance  
Elevation

MAP FINDINGS

Site

Database(s)

EDR ID Number  
EPA ID Number

**WALMART 2571 (Continued)**

**1001491187**

Smelting Melting and Refining Furnace Exemption:	No
Underground Injection Control:	No
Off-Site Waste Receipt:	No
Universal Waste Indicator:	No
Universal Waste Destination Facility:	No
Federal Universal Waste:	No
Active Site Fed-Reg Treatment Storage and Disposal Facility:	Not reported
Active Site Converter Treatment storage and Disposal Facility:	Not reported
Active Site State-Reg Treatment Storage and Disposal Facility:	Not reported
Active Site State-Reg Handler:	---
Federal Facility Indicator:	Not reported
Hazardous Secondary Material Indicator:	N
Sub-Part K Indicator:	Not reported
Commercial TSD Indicator:	No
Treatment Storage and Disposal Type:	Not reported
2018 GPRC Permit Baseline:	Not on the Baseline
2018 GPRC Renewals Baseline:	Not on the Baseline
Permit Renewals Workload Universe:	Not reported
Permit Workload Universe:	Not reported
Permit Progress Universe:	Not reported
Post-Closure Workload Universe:	Not reported
Closure Workload Universe:	Not reported
202 GPRC Corrective Action Baseline:	No
Corrective Action Workload Universe:	No
Subject to Corrective Action Universe:	No
Non-TSDs Where RCRA CA has Been Imposed Universe:	No
TSDs Potentially Subject to CA Under 3004 (u)/(v) Universe:	No
TSDs Only Subject to CA under Discretionary Auth Universe:	No
Corrective Action Priority Ranking:	No NCAPS ranking
Environmental Control Indicator:	No
Institutional Control Indicator:	No
Human Exposure Controls Indicator:	N/A
Groundwater Controls Indicator:	N/A
Operating TSD Universe:	Not reported
Full Enforcement Universe:	Not reported
Significant Non-Complier Universe:	No
Unaddressed Significant Non-Complier Universe:	No
Addressed Significant Non-Complier Universe:	No
Significant Non-Complier With a Compliance Schedule Universe:	No
Financial Assurance Required:	Not reported
Handler Date of Last Change:	2020-07-09 14:02:42.0
Recognized Trader-Importer:	No
Recognized Trader-Exporter:	No
Importer of Spent Lead Acid Batteries:	No
Exporter of Spent Lead Acid Batteries:	No
Recycler Activity Without Storage:	No
Manifest Broker:	No
Sub-Part P Indicator:	No

Biennial: List of Years

Year: 2011

[Click Here for Biennial Reporting System Data:](#)

Year: 2009

[Click Here for Biennial Reporting System Data:](#)

Year: 2007

**WALMART 2571 (Continued)**

**1001491187**

[Click Here for Biennial Reporting System Data:](#)  
Year: 2003

[Click Here for Biennial Reporting System Data:](#)

**Hazardous Waste Summary:**

Waste Code:	D001
Waste Description:	IGNITABLE WASTE
Waste Code:	D002
Waste Description:	CORROSIVE WASTE
Waste Code:	D003
Waste Description:	REACTIVE WASTE
Waste Code:	D004
Waste Description:	ARSENIC
Waste Code:	D005
Waste Description:	BARIUM
Waste Code:	D006
Waste Description:	CADMIUM
Waste Code:	D007
Waste Description:	CHROMIUM
Waste Code:	D008
Waste Description:	LEAD
Waste Code:	D009
Waste Description:	MERCURY
Waste Code:	D010
Waste Description:	SELENIUM
Waste Code:	D011
Waste Description:	SILVER
Waste Code:	D016
Waste Description:	2,4-D (2,4-DICHLOROPHENOXYACETIC ACID)
Waste Code:	D018
Waste Description:	BENZENE
Waste Code:	D022
Waste Description:	CHLOROFORM
Waste Code:	D024
Waste Description:	M-CRESOL
Waste Code:	D025
Waste Description:	P-CRESOL
Waste Code:	D026
Waste Description:	CRESOL

Map ID  
Direction  
Distance  
Elevation

MAP FINDINGS

Site

Database(s)

EDR ID Number  
EPA ID Number

**WALMART 2571 (Continued)**

**1001491187**

Waste Code:	D027
Waste Description:	1,4-DICHLOROBENZENE
Waste Code:	D030
Waste Description:	2,4-DINITROTOLUENE
Waste Code:	D035
Waste Description:	METHYL ETHYL KETONE
Waste Code:	D039
Waste Description:	TETRACHLOROETHYLENE
Waste Code:	D040
Waste Description:	TRICHLORETHYLENE
Waste Code:	D043
Waste Description:	VINYL CHLORIDE
Waste Code:	P001
Waste Description:	2H-1-BENZOPYRAN-2-ONE, 4-HYDROXY-3-(3-OXO-1-PHENYLBUTYL)-, & SALTS, WHEN PRESENT AT CONCENTRATIONS GREATER THAN 0.3% (OR) WARFARIN, & SALTS, WHEN PRESENT AT CONCENTRATIONS GREATER THAN 0.3%
Waste Code:	P075
Waste Description:	NICOTINE, & SALTS (OR) PYRIDINE, 3-(1-METHYL-2-PYRROLIDINYL)-,(S)-, & SALTS
Waste Code:	U002
Waste Description:	2-PROPANONE (I) (OR) ACETONE (I)
Waste Code:	U034
Waste Description:	ACETALDEHYDE, TRICHLORO- (OR) CHLORAL
Waste Code:	U035
Waste Description:	BENZENE BUTANOIC ACID, 4-[BIS(2-CHLOROETHYL)AMINO]- (OR) CHLORAMBUCIL
Waste Code:	U058
Waste Description:	2H-1,3,2-OXAZAPHOSPHORIN-2-AMINE, N,N-BIS(2-CHLOROETHYL)TETRAHYDRO-, 2-OXIDE (OR) CYCLOPHOSPHAMIDE
Waste Code:	U072
Waste Description:	BENZENE, 1,4-DICHLORO- (OR) P-DICHLOROBENZENE
Waste Code:	U080
Waste Description:	METHANE, DICHLORO- (OR) METHYLENE CHLORIDE
Waste Code:	U112
Waste Description:	ACETIC ACID, ETHYL ESTER (I) (OR) ETHYL ACETATE (I)
Waste Code:	U122
Waste Description:	FORMALDEHYDE
Waste Code:	U129
Waste Description:	CYCLOHEXANE, 1,2,3,4,5,6-HEXACHLORO-, (1ALPHA, 2ALPHA, 3BETA, 4ALPHA, 5ALPHA, 6BETA)- (OR) LINDANE
Waste Code:	U132

Map ID  
Direction  
Distance  
Elevation

MAP FINDINGS

Site

Database(s)

EDR ID Number  
EPA ID Number

**WALMART 2571 (Continued)**

**1001491187**

Waste Description:	HEXACHLOROPHENE (OR) PHENOL, 2,2'-METHYLENEBIS[3,4,6-TRICHLORO-
Waste Code:	U134
Waste Description:	HYDROFLUORIC ACID (C,T) (OR) HYDROGEN FLUORIDE (C,T)
Waste Code:	U150
Waste Description:	L-PHENYLALANINE, 4-[BIS(2-CHLOROETHYL)AMINO]- (OR) MELPHALAN
Waste Code:	U154
Waste Description:	METHANOL (I) (OR) METHYL ALCOHOL (I)
Waste Code:	U159
Waste Description:	2-BUTANONE (I,T) (OR) METHYL ETHYL KETONE (MEK) (I,T)
Waste Code:	U165
Waste Description:	NAPHTHALENE
Waste Code:	U182
Waste Description:	1,3,5-TRIOXANE, 2,4,6-TRIMETHYL- (OR) PARALDEHYDE
Waste Code:	U188
Waste Description:	PHENOL
Waste Code:	U200
Waste Description:	RESERPINE (OR) YOHIMBAN-16-CARBOXYLIC ACID, 11,17-DIMETHOXY-18-[(3,4,5-TRIMETHOXYBENZOYL)OXY]-, METHYL ESTER, (3BETA, 16BETA, 17ALPHA, 18BETA, 20ALPHA)-
Waste Code:	U205
Waste Description:	SELENIUM SULFIDE (OR) SELENIUM SULFIDE SES2 (R,T)
Waste Code:	U210
Waste Description:	ETHENE, TETRACHLORO- (OR) TETRACHLOROETHYLENE
Waste Code:	U240
Waste Description:	2,4-D, SALTS & ESTERS (OR) ACETIC ACID, (2,4-DICHLOROPHENOXY)-, SALTS & ESTERS (OR) DICHLOROPHENOXYACETIC ACID 2,4-D
Waste Code:	U248
Waste Description:	2H-1-BENZOPYRAN-2-ONE, 4-HYDROXY-3-(3-OXO-1-PHENYL-BUTYL)-, & SALTS, WHEN PRESENT AT CONCENTRATIONS OF 0.3% OR LESS (OR) WARFARIN, & SALTS, WHEN PRESENT AT CONCENTRATIONS OF 0.3% OR LESS
Waste Code:	U249
Waste Description:	ZINC PHOSPHIDE ZN3P2, WHEN PRESENT AT CONCENTRATIONS OF 10% OR LESS
Waste Code:	U279
Waste Description:	U279
Waste Code:	U409
Waste Description:	CARBAMIC ACID, [1,2-PHENYLENEBIS (IMINOCARBONOTHIOYL)]BIS-, DIMETHYL ESTER (OR) THIOPHANATE-METHYL
Waste Code:	U411
Waste Description:	U411

Map ID  
Direction  
Distance  
Elevation

MAP FINDINGS

Site

Database(s)

EDR ID Number  
EPA ID Number

**WALMART 2571 (Continued)**

**1001491187**

Handler - Owner Operator:

Owner/Operator Indicator: Owner  
Owner/Operator Name: WAL MART 2269  
Legal Status: Private  
Date Became Current: Not reported  
Date Ended Current: Not reported  
Owner/Operator Address: 2001 SE 10TH ST  
Owner/Operator City,State,Zip: BENTONVILLE, AR 72712  
Owner/Operator Telephone: 800-925-6278  
Owner/Operator Telephone Ext: Not reported  
Owner/Operator Fax: Not reported  
Owner/Operator Email: Not reported

Owner/Operator Indicator: Operator  
Owner/Operator Name: WAL MART 2571  
Legal Status: Private  
Date Became Current: 1999-03-02 00:00:00.  
Date Ended Current: Not reported  
Owner/Operator Address: 702 SW 8TH ST  
Owner/Operator City,State,Zip: BENTONVILLE, AR 72716  
Owner/Operator Telephone: 800-925-6278  
Owner/Operator Telephone Ext: Not reported  
Owner/Operator Fax: Not reported  
Owner/Operator Email: Not reported

Owner/Operator Indicator: Owner  
Owner/Operator Name: WAL-MART STORES, INC.  
Legal Status: Private  
Date Became Current: Not reported  
Date Ended Current: Not reported  
Owner/Operator Address: PO BOX 8041  
Owner/Operator City,State,Zip: BENTONVILLE, AR 72712  
Owner/Operator Telephone: 479-204-0402  
Owner/Operator Telephone Ext: Not reported  
Owner/Operator Fax: Not reported  
Owner/Operator Email: Not reported

Owner/Operator Indicator: Operator  
Owner/Operator Name: WAL MART 2571  
Legal Status: Private  
Date Became Current: 1999-03-25 00:00:00.  
Date Ended Current: Not reported  
Owner/Operator Address: PO BOX 8041  
Owner/Operator City,State,Zip: BENTONVILLE, AR 72712  
Owner/Operator Telephone: 479-204-3517  
Owner/Operator Telephone Ext: Not reported  
Owner/Operator Fax: Not reported  
Owner/Operator Email: Not reported

Owner/Operator Indicator: Operator  
Owner/Operator Name: WAL MART 2571  
Legal Status: Private  
Date Became Current: 1999-03-25 00:00:00.  
Date Ended Current: Not reported  
Owner/Operator Address: PO BOX 8041  
Owner/Operator City,State,Zip: BENTONVILLE, AR 72712  
Owner/Operator Telephone: 479-277-8972

Map ID  
Direction  
Distance  
Elevation

MAP FINDINGS

Site

Database(s)

EDR ID Number  
EPA ID Number

**WALMART 2571 (Continued)**

**1001491187**

Owner/Operator Telephone Ext:  
Owner/Operator Fax:  
Owner/Operator Email:

Not reported  
Not reported  
Not reported

Owner/Operator Indicator:  
Owner/Operator Name:  
Legal Status:  
Date Became Current:  
Date Ended Current:  
Owner/Operator Address:  
Owner/Operator City,State,Zip:  
Owner/Operator Telephone:  
Owner/Operator Telephone Ext:  
Owner/Operator Fax:  
Owner/Operator Email:

Owner  
WAL MART INC  
Private  
1999-03-25 00:00:00.  
Not reported  
P.O. BOX 8041  
BENTONVILLE, AR 72712  
479-277-8972  
Not reported  
Not reported  
Not reported

Owner/Operator Indicator:  
Owner/Operator Name:  
Legal Status:  
Date Became Current:  
Date Ended Current:  
Owner/Operator Address:  
Owner/Operator City,State,Zip:  
Owner/Operator Telephone:  
Owner/Operator Telephone Ext:  
Owner/Operator Fax:  
Owner/Operator Email:

Operator  
WALMART INC.  
Private  
1999-03-25 00:00:00.  
Not reported  
P.O. BOX 8041  
BENTONVILLE, AR 72712  
479-277-8972  
Not reported  
Not reported  
Not reported

Owner/Operator Indicator:  
Owner/Operator Name:  
Legal Status:  
Date Became Current:  
Date Ended Current:  
Owner/Operator Address:  
Owner/Operator City,State,Zip:  
Owner/Operator Telephone:  
Owner/Operator Telephone Ext:  
Owner/Operator Fax:  
Owner/Operator Email:

Owner  
WAL MART 2595  
Private  
1999-03-25 00:00:00.  
Not reported  
PO BOX 8041  
BENTONVILLE, AR 72712-8041  
479-204-0402  
Not reported  
Not reported  
Not reported

Owner/Operator Indicator:  
Owner/Operator Name:  
Legal Status:  
Date Became Current:  
Date Ended Current:  
Owner/Operator Address:  
Owner/Operator City,State,Zip:  
Owner/Operator Telephone:  
Owner/Operator Telephone Ext:  
Owner/Operator Fax:  
Owner/Operator Email:

Owner  
WAL MART 2269  
Private  
Not reported  
Not reported  
2001 SE 10TH ST  
BENTONVILLE, AR 72712  
800-925-6278  
Not reported  
Not reported  
Not reported

Owner/Operator Indicator:  
Owner/Operator Name:  
Legal Status:  
Date Became Current:  
Date Ended Current:

Owner  
WAL MART 2269  
Private  
Not reported  
Not reported

Map ID  
Direction  
Distance  
Elevation

MAP FINDINGS

Site

Database(s)

EDR ID Number  
EPA ID Number

**WALMART 2571 (Continued)**

**1001491187**

Owner/Operator Address: 2001 SE 10TH ST  
Owner/Operator City,State,Zip: BENTONVILLE, AR 72712  
Owner/Operator Telephone: 800-925-6278  
Owner/Operator Telephone Ext: Not reported  
Owner/Operator Fax: Not reported  
Owner/Operator Email: Not reported

Owner/Operator Indicator: Owner  
Owner/Operator Name: WAL MART 2269  
Legal Status: Private  
Date Became Current: Not reported  
Date Ended Current: Not reported  
Owner/Operator Address: 2001 SE 10TH ST  
Owner/Operator City,State,Zip: BENTONVILLE, AR 72712  
Owner/Operator Telephone: 800-925-6278  
Owner/Operator Telephone Ext: Not reported  
Owner/Operator Fax: Not reported  
Owner/Operator Email: Not reported

Owner/Operator Indicator: Owner  
Owner/Operator Name: WAL-MART STORES, INC.  
Legal Status: Private  
Date Became Current: Not reported  
Date Ended Current: Not reported  
Owner/Operator Address: PO BOX 8041  
Owner/Operator City,State,Zip: BENTONVILLE, AR 72712  
Owner/Operator Telephone: 479-204-0402  
Owner/Operator Telephone Ext: Not reported  
Owner/Operator Fax: Not reported  
Owner/Operator Email: Not reported

Owner/Operator Indicator: Owner  
Owner/Operator Name: WAL-MART STORES, INC.  
Legal Status: Private  
Date Became Current: Not reported  
Date Ended Current: Not reported  
Owner/Operator Address: PO BOX 8041  
Owner/Operator City,State,Zip: BENTONVILLE, AR 72712  
Owner/Operator Telephone: 479-204-3517  
Owner/Operator Telephone Ext: Not reported  
Owner/Operator Fax: Not reported  
Owner/Operator Email: Not reported

Owner/Operator Indicator: Owner  
Owner/Operator Name: WALMART INC.  
Legal Status: Private  
Date Became Current: 1999-03-25 00:00:00.  
Date Ended Current: Not reported  
Owner/Operator Address: P.O. BOX 8041  
Owner/Operator City,State,Zip: BENTONVILLE, AR 72712  
Owner/Operator Telephone: 479-277-8972  
Owner/Operator Telephone Ext: Not reported  
Owner/Operator Fax: Not reported  
Owner/Operator Email: Not reported

Owner/Operator Indicator: Owner  
Owner/Operator Name: WALMART INC.



Map ID  
Direction  
Distance  
Elevation

MAP FINDINGS

Site

Database(s)

EDR ID Number  
EPA ID Number

**WALMART 2571 (Continued)**

**1001491187**

Legal Status: Private  
Date Became Current: 1999-03-25 00:00:00.  
Date Ended Current: Not reported  
Owner/Operator Address: P.O. BOX 8041  
Owner/Operator City,State,Zip: BENTONVILLE, AR 72712  
Owner/Operator Telephone: 479-277-8972  
Owner/Operator Telephone Ext: Not reported  
Owner/Operator Fax: Not reported  
Owner/Operator Email: Not reported

Owner/Operator Indicator: Owner  
Owner/Operator Name: WAL MART 2595  
Legal Status: Private  
Date Became Current: 1999-03-02 00:00:00.  
Date Ended Current: Not reported  
Owner/Operator Address: 702 SW 8TH ST  
Owner/Operator City,State,Zip: BENTONVILLE, AR 72716  
Owner/Operator Telephone: Not reported  
Owner/Operator Telephone Ext: Not reported  
Owner/Operator Fax: Not reported  
Owner/Operator Email: Not reported

Owner/Operator Indicator: Operator  
Owner/Operator Name: MICAH ROTH  
Legal Status: Private  
Date Became Current: 1999-03-02 00:00:00.  
Date Ended Current: Not reported  
Owner/Operator Address: 1900 S 314TH ST  
Owner/Operator City,State,Zip: FEDERAL WAY, WA 98003  
Owner/Operator Telephone: Not reported  
Owner/Operator Telephone Ext: Not reported  
Owner/Operator Fax: Not reported  
Owner/Operator Email: Not reported

Owner/Operator Indicator: Operator  
Owner/Operator Name: MICAH ROTH  
Legal Status: Private  
Date Became Current: 1999-03-02 00:00:00.  
Date Ended Current: Not reported  
Owner/Operator Address: 1900 S 314TH ST  
Owner/Operator City,State,Zip: FEDERAL WAY, WA 98003  
Owner/Operator Telephone: Not reported  
Owner/Operator Telephone Ext: Not reported  
Owner/Operator Fax: Not reported  
Owner/Operator Email: Not reported

Owner/Operator Indicator: Owner  
Owner/Operator Name: WAL MART 2595  
Legal Status: Private  
Date Became Current: 1999-03-02 00:00:00.  
Date Ended Current: Not reported  
Owner/Operator Address: PO BOX 8041  
Owner/Operator City,State,Zip: BENTONVILLE, AR 72712-8041  
Owner/Operator Telephone: 479-204-2231  
Owner/Operator Telephone Ext: Not reported  
Owner/Operator Fax: Not reported  
Owner/Operator Email: Not reported

Map ID  
Direction  
Distance  
Elevation

MAP FINDINGS

Site

Database(s)

EDR ID Number  
EPA ID Number

**WALMART 2571 (Continued)**

**1001491187**

Owner/Operator Indicator: Operator  
Owner/Operator Name: WAL MART 2571  
Legal Status: Private  
Date Became Current: 1999-03-02 00:00:00.  
Date Ended Current: Not reported  
Owner/Operator Address: 702 SW 8TH ST  
Owner/Operator City,State,Zip: BENTONVILLE, AR 72716  
Owner/Operator Telephone: 800-925-6278  
Owner/Operator Telephone Ext: Not reported  
Owner/Operator Fax: Not reported  
Owner/Operator Email: Not reported

Owner/Operator Indicator: Operator  
Owner/Operator Name: WAL MART 2571  
Legal Status: Private  
Date Became Current: 1999-03-02 00:00:00.  
Date Ended Current: Not reported  
Owner/Operator Address: 702 SW 8TH ST  
Owner/Operator City,State,Zip: BENTONVILLE, AR 72716  
Owner/Operator Telephone: 800-925-6278  
Owner/Operator Telephone Ext: Not reported  
Owner/Operator Fax: Not reported  
Owner/Operator Email: Not reported

Owner/Operator Indicator: Operator  
Owner/Operator Name: WAL MART 2571  
Legal Status: Private  
Date Became Current: 1999-03-02 00:00:00.  
Date Ended Current: Not reported  
Owner/Operator Address: 702 SW 8TH ST  
Owner/Operator City,State,Zip: BENTONVILLE, AR 72716  
Owner/Operator Telephone: 800-925-6278  
Owner/Operator Telephone Ext: Not reported  
Owner/Operator Fax: Not reported  
Owner/Operator Email: Not reported

Owner/Operator Indicator: Owner  
Owner/Operator Name: WAL-MART STORES, INC.  
Legal Status: Private  
Date Became Current: Not reported  
Date Ended Current: Not reported  
Owner/Operator Address: 1300 SE 8TH STREET  
Owner/Operator City,State,Zip: BENTONVILLE, AR 72716  
Owner/Operator Telephone: 479-204-2231  
Owner/Operator Telephone Ext: Not reported  
Owner/Operator Fax: Not reported  
Owner/Operator Email: Not reported

Owner/Operator Indicator: Owner  
Owner/Operator Name: WAL-MART STORES, INC.  
Legal Status: Private  
Date Became Current: Not reported  
Date Ended Current: Not reported  
Owner/Operator Address: PO BOX 8041  
Owner/Operator City,State,Zip: BENTONVILLE, AR 72712  
Owner/Operator Telephone: 479-204-2231  
Owner/Operator Telephone Ext: Not reported

Map ID  
Direction  
Distance  
Elevation

MAP FINDINGS

Site

Database(s)

EDR ID Number  
EPA ID Number

**WALMART 2571 (Continued)**

**1001491187**

Owner/Operator Fax: Not reported  
Owner/Operator Email: Not reported

Owner/Operator Indicator: Operator  
Owner/Operator Name: WAL MART 2571  
Legal Status: Private  
Date Became Current: 1999-03-25 00:00:00.  
Date Ended Current: Not reported  
Owner/Operator Address: PO BOX 8041  
Owner/Operator City,State,Zip: BENTONVILLE, AR 72712  
Owner/Operator Telephone: 479-204-0402  
Owner/Operator Telephone Ext: Not reported  
Owner/Operator Fax: Not reported  
Owner/Operator Email: Not reported

Owner/Operator Indicator: Operator  
Owner/Operator Name: WAL MART 2571  
Legal Status: Private  
Date Became Current: 1999-03-25 00:00:00.  
Date Ended Current: Not reported  
Owner/Operator Address: PO BOX 8041  
Owner/Operator City,State,Zip: BENTONVILLE, AR 72712  
Owner/Operator Telephone: 479-204-0402  
Owner/Operator Telephone Ext: Not reported  
Owner/Operator Fax: Not reported  
Owner/Operator Email: Not reported

Owner/Operator Indicator: Owner  
Owner/Operator Name: WALMART INC.  
Legal Status: Private  
Date Became Current: 1999-03-25 00:00:00.  
Date Ended Current: Not reported  
Owner/Operator Address: P.O. BOX 8041  
Owner/Operator City,State,Zip: BENTONVILLE, AR 72712  
Owner/Operator Telephone: 479-277-8972  
Owner/Operator Telephone Ext: Not reported  
Owner/Operator Fax: Not reported  
Owner/Operator Email: Not reported

Owner/Operator Indicator: Owner  
Owner/Operator Name: WALMART INC.  
Legal Status: Private  
Date Became Current: 1999-03-25 00:00:00.  
Date Ended Current: Not reported  
Owner/Operator Address: P.O. BOX 8041  
Owner/Operator City,State,Zip: BENTONVILLE, AR 72712  
Owner/Operator Telephone: 479-277-8972  
Owner/Operator Telephone Ext: Not reported  
Owner/Operator Fax: Not reported  
Owner/Operator Email: Not reported

Owner/Operator Indicator: Operator  
Owner/Operator Name: MICAH ROTH  
Legal Status: Private  
Date Became Current: 1999-03-02 00:00:00.  
Date Ended Current: Not reported  
Owner/Operator Address: 1900 S 314TH ST

Map ID  
Direction  
Distance  
Elevation

MAP FINDINGS

Site

Database(s)

EDR ID Number  
EPA ID Number

**WALMART 2571 (Continued)**

**1001491187**

Owner/Operator City,State,Zip: FEDERAL WAY, WA 98003  
Owner/Operator Telephone: 253-941-9974  
Owner/Operator Telephone Ext: Not reported  
Owner/Operator Fax: Not reported  
Owner/Operator Email: Not reported

Owner/Operator Indicator: Operator  
Owner/Operator Name: WAL MART 2571  
Legal Status: Private  
Date Became Current: 1999-03-02 00:00:00.  
Date Ended Current: Not reported  
Owner/Operator Address: 702 SW 8TH ST  
Owner/Operator City,State,Zip: BENTONVILLE, AR 72716  
Owner/Operator Telephone: 800-925-6278  
Owner/Operator Telephone Ext: Not reported  
Owner/Operator Fax: Not reported  
Owner/Operator Email: Not reported

Owner/Operator Indicator: Operator  
Owner/Operator Name: WAL MART 2571  
Legal Status: Private  
Date Became Current: 1999-03-02 00:00:00.  
Date Ended Current: Not reported  
Owner/Operator Address: 1300 SE 8TH STREET  
Owner/Operator City,State,Zip: BENTONVILLE, AR 72716  
Owner/Operator Telephone: 479-204-2231  
Owner/Operator Telephone Ext: Not reported  
Owner/Operator Fax: Not reported  
Owner/Operator Email: Not reported

Owner/Operator Indicator: Owner  
Owner/Operator Name: WAL-MART STORES, INC.  
Legal Status: Private  
Date Became Current: Not reported  
Date Ended Current: Not reported  
Owner/Operator Address: PO BOX 8041  
Owner/Operator City,State,Zip: BENTONVILLE, AR 72712  
Owner/Operator Telephone: 479-204-3517  
Owner/Operator Telephone Ext: Not reported  
Owner/Operator Fax: Not reported  
Owner/Operator Email: Not reported

Owner/Operator Indicator: Owner  
Owner/Operator Name: WAL-MART STORES, INC.  
Legal Status: Private  
Date Became Current: Not reported  
Date Ended Current: Not reported  
Owner/Operator Address: PO BOX 8041  
Owner/Operator City,State,Zip: BENTONVILLE, AR 72712  
Owner/Operator Telephone: 479-204-3517  
Owner/Operator Telephone Ext: Not reported  
Owner/Operator Fax: Not reported  
Owner/Operator Email: Not reported

Owner/Operator Indicator: Operator  
Owner/Operator Name: WAL MART 2571  
Legal Status: Private

Map ID  
Direction  
Distance  
Elevation

MAP FINDINGS

Site

Database(s)

EDR ID Number  
EPA ID Number

**WALMART 2571 (Continued)**

**1001491187**

Date Became Current: 1999-03-25 00:00:00.  
Date Ended Current: Not reported  
Owner/Operator Address: PO BOX 8041  
Owner/Operator City,State,Zip: BENTONVILLE, AR 72712  
Owner/Operator Telephone: 479-277-8972  
Owner/Operator Telephone Ext: Not reported  
Owner/Operator Fax: Not reported  
Owner/Operator Email: Not reported

Owner/Operator Indicator: Owner  
Owner/Operator Name: WAL-MART STORES, INC.  
Legal Status: Private  
Date Became Current: Not reported  
Date Ended Current: Not reported  
Owner/Operator Address: PO BOX 8041  
Owner/Operator City,State,Zip: BENTONVILLE, AR 72712  
Owner/Operator Telephone: 479-277-8972  
Owner/Operator Telephone Ext: Not reported  
Owner/Operator Fax: Not reported  
Owner/Operator Email: Not reported

Owner/Operator Indicator: Operator  
Owner/Operator Name: WAL MART 2571  
Legal Status: Private  
Date Became Current: 1999-03-25 00:00:00.  
Date Ended Current: Not reported  
Owner/Operator Address: P.O. BOX 8041  
Owner/Operator City,State,Zip: BENTONVILLE, AR 72712  
Owner/Operator Telephone: 479-277-8972  
Owner/Operator Telephone Ext: Not reported  
Owner/Operator Fax: Not reported  
Owner/Operator Email: Not reported

Owner/Operator Indicator: Operator  
Owner/Operator Name: WALMART INC.  
Legal Status: Private  
Date Became Current: 1999-03-25 00:00:00.  
Date Ended Current: Not reported  
Owner/Operator Address: P.O. BOX 8041  
Owner/Operator City,State,Zip: BENTONVILLE, AR 72712  
Owner/Operator Telephone: 479-277-8972  
Owner/Operator Telephone Ext: Not reported  
Owner/Operator Fax: Not reported  
Owner/Operator Email: Not reported

Owner/Operator Indicator: Operator  
Owner/Operator Name: WAL MART 2571  
Legal Status: Private  
Date Became Current: 1999-03-02 00:00:00.  
Date Ended Current: Not reported  
Owner/Operator Address: 1300 SE 8TH STREET  
Owner/Operator City,State,Zip: BENTONVILLE, AR 72716  
Owner/Operator Telephone: 479-204-2231  
Owner/Operator Telephone Ext: Not reported  
Owner/Operator Fax: Not reported  
Owner/Operator Email: Not reported

Map ID  
Direction  
Distance  
Elevation

MAP FINDINGS

Site

Database(s)

EDR ID Number  
EPA ID Number

**WALMART 2571 (Continued)**

**1001491187**

Owner/Operator Indicator: Operator  
Owner/Operator Name: WAL MART 2571  
Legal Status: Private  
Date Became Current: 1999-03-02 00:00:00.  
Date Ended Current: Not reported  
Owner/Operator Address: 1300 SE 8TH STREET  
Owner/Operator City,State,Zip: BENTONVILLE, AR 72716  
Owner/Operator Telephone: 479-204-2231  
Owner/Operator Telephone Ext: Not reported  
Owner/Operator Fax: Not reported  
Owner/Operator Email: Not reported

Owner/Operator Indicator: Owner  
Owner/Operator Name: WAL-MART STORES, INC.  
Legal Status: Private  
Date Became Current: Not reported  
Date Ended Current: Not reported  
Owner/Operator Address: PO BOX 8041  
Owner/Operator City,State,Zip: BENTONVILLE, AR 72712  
Owner/Operator Telephone: 479-204-3517  
Owner/Operator Telephone Ext: Not reported  
Owner/Operator Fax: Not reported  
Owner/Operator Email: Not reported

Owner/Operator Indicator: Operator  
Owner/Operator Name: WAL MART 2571  
Legal Status: Private  
Date Became Current: 1999-03-25 00:00:00.  
Date Ended Current: Not reported  
Owner/Operator Address: PO BOX 8041  
Owner/Operator City,State,Zip: BENTONVILLE, AR 72712  
Owner/Operator Telephone: 479-204-3517  
Owner/Operator Telephone Ext: Not reported  
Owner/Operator Fax: Not reported  
Owner/Operator Email: Not reported

Owner/Operator Indicator: Operator  
Owner/Operator Name: WAL MART 2571  
Legal Status: Private  
Date Became Current: 1999-03-25 00:00:00.  
Date Ended Current: Not reported  
Owner/Operator Address: P.O. BOX 8041  
Owner/Operator City,State,Zip: BENTONVILLE, AR 72712  
Owner/Operator Telephone: 479-277-8972  
Owner/Operator Telephone Ext: Not reported  
Owner/Operator Fax: Not reported  
Owner/Operator Email: Not reported

Owner/Operator Indicator: Owner  
Owner/Operator Name: WALMART INC.  
Legal Status: Private  
Date Became Current: Not reported  
Date Ended Current: Not reported  
Owner/Operator Address: P.O. BOX 8041  
Owner/Operator City,State,Zip: BENTONVILLE, AR 72712  
Owner/Operator Telephone: 479-277-8972  
Owner/Operator Telephone Ext: Not reported

Map ID  
Direction  
Distance  
Elevation

MAP FINDINGS

Site

Database(s)

EDR ID Number  
EPA ID Number

**WALMART 2571 (Continued)**

**1001491187**

Owner/Operator Fax: Not reported  
Owner/Operator Email: Not reported

Owner/Operator Indicator: Operator  
Owner/Operator Name: WAL-MART STORES, INC.  
Legal Status: Private  
Date Became Current: 1999-03-25 00:00:00.  
Date Ended Current: Not reported  
Owner/Operator Address: PO BOX 8041  
Owner/Operator City,State,Zip: BENTONVILLE, AR 72712-8041  
Owner/Operator Telephone: 479-204-0402  
Owner/Operator Telephone Ext: Not reported  
Owner/Operator Fax: Not reported  
Owner/Operator Email: Not reported

Owner/Operator Indicator: Operator  
Owner/Operator Name: WAL MART 2595  
Legal Status: Private  
Date Became Current: Not reported  
Date Ended Current: Not reported  
Owner/Operator Address: PO BOX 8041  
Owner/Operator City,State,Zip: BENTONVILLE, AR 72712-8041  
Owner/Operator Telephone: 479-204-2231  
Owner/Operator Telephone Ext: Not reported  
Owner/Operator Fax: Not reported  
Owner/Operator Email: Not reported

Owner/Operator Indicator: Operator  
Owner/Operator Name: WAL MART 2571  
Legal Status: Private  
Date Became Current: 1999-03-02 00:00:00.  
Date Ended Current: Not reported  
Owner/Operator Address: 702 SW 8TH ST  
Owner/Operator City,State,Zip: BENTONVILLE, AR 72716  
Owner/Operator Telephone: 800-925-6278  
Owner/Operator Telephone Ext: Not reported  
Owner/Operator Fax: Not reported  
Owner/Operator Email: Not reported

Owner/Operator Indicator: Owner  
Owner/Operator Name: WAL-MART STORES, INC.  
Legal Status: Private  
Date Became Current: Not reported  
Date Ended Current: Not reported  
Owner/Operator Address: 1300 SE 8TH STREET  
Owner/Operator City,State,Zip: BENTONVILLE, AR 72716  
Owner/Operator Telephone: 479-204-2231  
Owner/Operator Telephone Ext: Not reported  
Owner/Operator Fax: Not reported  
Owner/Operator Email: Not reported

Owner/Operator Indicator: Owner  
Owner/Operator Name: WAL-MART STORES, INC.  
Legal Status: Private  
Date Became Current: Not reported  
Date Ended Current: Not reported  
Owner/Operator Address: PO BOX 8041

Map ID  
Direction  
Distance  
Elevation

MAP FINDINGS

Site

Database(s)

EDR ID Number  
EPA ID Number

**WALMART 2571 (Continued)**

**1001491187**

Owner/Operator City,State,Zip:	BENTONVILLE, AR 72712
Owner/Operator Telephone:	479-204-0402
Owner/Operator Telephone Ext:	Not reported
Owner/Operator Fax:	Not reported
Owner/Operator Email:	Not reported
Owner/Operator Indicator:	Owner
Owner/Operator Name:	WAL-MART STORES, INC.
Legal Status:	Private
Date Became Current:	Not reported
Date Ended Current:	Not reported
Owner/Operator Address:	PO BOX 8041
Owner/Operator City,State,Zip:	BENTONVILLE, AR 72712
Owner/Operator Telephone:	479-204-3517
Owner/Operator Telephone Ext:	Not reported
Owner/Operator Fax:	Not reported
Owner/Operator Email:	Not reported
Owner/Operator Indicator:	Operator
Owner/Operator Name:	WAL MART 2571
Legal Status:	Private
Date Became Current:	1999-03-25 00:00:00.
Date Ended Current:	Not reported
Owner/Operator Address:	PO BOX 8041
Owner/Operator City,State,Zip:	BENTONVILLE, AR 72712
Owner/Operator Telephone:	479-204-3517
Owner/Operator Telephone Ext:	Not reported
Owner/Operator Fax:	Not reported
Owner/Operator Email:	Not reported
Owner/Operator Indicator:	Owner
Owner/Operator Name:	WAL-MART STORES, INC.
Legal Status:	Private
Date Became Current:	Not reported
Date Ended Current:	Not reported
Owner/Operator Address:	PO BOX 8041
Owner/Operator City,State,Zip:	BENTONVILLE, AR 72712-8041
Owner/Operator Telephone:	479-204-2231
Owner/Operator Telephone Ext:	Not reported
Owner/Operator Fax:	Not reported
Owner/Operator Email:	Not reported
Owner/Operator Indicator:	Owner
Owner/Operator Name:	WAL MART 2269
Legal Status:	Private
Date Became Current:	Not reported
Date Ended Current:	Not reported
Owner/Operator Address:	2001 SE 10TH ST
Owner/Operator City,State,Zip:	BENTONVILLE, AR 72712
Owner/Operator Telephone:	800-925-6278
Owner/Operator Telephone Ext:	Not reported
Owner/Operator Fax:	Not reported
Owner/Operator Email:	Not reported
Owner/Operator Indicator:	Owner
Owner/Operator Name:	WAL MART 2269
Legal Status:	Private



Map ID  
Direction  
Distance  
Elevation

MAP FINDINGS

Site

Database(s)

EDR ID Number  
EPA ID Number

**WALMART 2571 (Continued)**

**1001491187**

Date Became Current: Not reported  
Date Ended Current: Not reported  
Owner/Operator Address: 2001 SE 10TH ST  
Owner/Operator City,State,Zip: BENTONVILLE, AR 72712  
Owner/Operator Telephone: 800-925-6278  
Owner/Operator Telephone Ext: Not reported  
Owner/Operator Fax: Not reported  
Owner/Operator Email: Not reported

Owner/Operator Indicator: Owner  
Owner/Operator Name: WAL-MART STORES, INC.  
Legal Status: Private  
Date Became Current: Not reported  
Date Ended Current: Not reported  
Owner/Operator Address: 1300 SE 8TH STREET  
Owner/Operator City,State,Zip: BENTONVILLE, AR 72716  
Owner/Operator Telephone: 479-204-2231  
Owner/Operator Telephone Ext: Not reported  
Owner/Operator Fax: Not reported  
Owner/Operator Email: Not reported

Owner/Operator Indicator: Operator  
Owner/Operator Name: WAL MART 2571  
Legal Status: Private  
Date Became Current: 1999-03-25 00:00:00.  
Date Ended Current: Not reported  
Owner/Operator Address: PO BOX 8041  
Owner/Operator City,State,Zip: BENTONVILLE, AR 72712  
Owner/Operator Telephone: 479-204-3517  
Owner/Operator Telephone Ext: Not reported  
Owner/Operator Fax: Not reported  
Owner/Operator Email: Not reported

Owner/Operator Indicator: Owner  
Owner/Operator Name: WAL-MART STORES, INC.  
Legal Status: Private  
Date Became Current: Not reported  
Date Ended Current: Not reported  
Owner/Operator Address: PO BOX 8041  
Owner/Operator City,State,Zip: BENTONVILLE, AR 72712  
Owner/Operator Telephone: 479-204-3517  
Owner/Operator Telephone Ext: Not reported  
Owner/Operator Fax: Not reported  
Owner/Operator Email: Not reported

Owner/Operator Indicator: Operator  
Owner/Operator Name: WAL MART 2571  
Legal Status: Private  
Date Became Current: 1999-03-25 00:00:00.  
Date Ended Current: Not reported  
Owner/Operator Address: PO BOX 8041  
Owner/Operator City,State,Zip: BENTONVILLE, AR 72712  
Owner/Operator Telephone: 479-204-3517  
Owner/Operator Telephone Ext: Not reported  
Owner/Operator Fax: Not reported  
Owner/Operator Email: Not reported

Map ID  
Direction  
Distance  
Elevation

MAP FINDINGS

Site

Database(s)

EDR ID Number  
EPA ID Number

**WALMART 2571 (Continued)**

**1001491187**

Owner/Operator Indicator: Owner  
Owner/Operator Name: WAL-MART STORES, INC.  
Legal Status: Private  
Date Became Current: Not reported  
Date Ended Current: Not reported  
Owner/Operator Address: P.O. BOX 8041  
Owner/Operator City,State,Zip: BENTONVILLE, AR 72712  
Owner/Operator Telephone: 479-277-8972  
Owner/Operator Telephone Ext: Not reported  
Owner/Operator Fax: Not reported  
Owner/Operator Email: Not reported

Owner/Operator Indicator: Operator  
Owner/Operator Name: WAL MART 2571  
Legal Status: Private  
Date Became Current: 1999-03-02 00:00:00.  
Date Ended Current: Not reported  
Owner/Operator Address: 702 SW 8TH ST  
Owner/Operator City,State,Zip: BENTONVILLE, AR 72716  
Owner/Operator Telephone: 800-925-6278  
Owner/Operator Telephone Ext: Not reported  
Owner/Operator Fax: Not reported  
Owner/Operator Email: Not reported

Owner/Operator Indicator: Owner  
Owner/Operator Name: WAL MART 2269  
Legal Status: Private  
Date Became Current: Not reported  
Date Ended Current: Not reported  
Owner/Operator Address: 2001 SE 10TH ST  
Owner/Operator City,State,Zip: BENTONVILLE, AR 72712  
Owner/Operator Telephone: 800-925-6278  
Owner/Operator Telephone Ext: Not reported  
Owner/Operator Fax: Not reported  
Owner/Operator Email: Not reported

Owner/Operator Indicator: Operator  
Owner/Operator Name: WAL MART 2571  
Legal Status: Private  
Date Became Current: 1999-03-02 00:00:00.  
Date Ended Current: Not reported  
Owner/Operator Address: PO BOX 8041  
Owner/Operator City,State,Zip: BENTONVILLE, AR 72712  
Owner/Operator Telephone: 479-204-2231  
Owner/Operator Telephone Ext: Not reported  
Owner/Operator Fax: Not reported  
Owner/Operator Email: Not reported

Owner/Operator Indicator: Operator  
Owner/Operator Name: WAL MART 2571  
Legal Status: Private  
Date Became Current: 1999-03-25 00:00:00.  
Date Ended Current: Not reported  
Owner/Operator Address: PO BOX 8041  
Owner/Operator City,State,Zip: BENTONVILLE, AR 72712  
Owner/Operator Telephone: 479-204-0402  
Owner/Operator Telephone Ext: Not reported

Map ID  
Direction  
Distance  
Elevation

MAP FINDINGS

Site

Database(s)

EDR ID Number  
EPA ID Number

**WALMART 2571 (Continued)**

**1001491187**

Owner/Operator Fax: Not reported  
Owner/Operator Email: Not reported

Owner/Operator Indicator: Operator  
Owner/Operator Name: WAL MART 2571  
Legal Status: Private  
Date Became Current: 1999-03-25 00:00:00.  
Date Ended Current: Not reported  
Owner/Operator Address: PO BOX 8041  
Owner/Operator City,State,Zip: BENTONVILLE, AR 72712  
Owner/Operator Telephone: 479-204-3517  
Owner/Operator Telephone Ext: Not reported  
Owner/Operator Fax: Not reported  
Owner/Operator Email: Not reported

Owner/Operator Indicator: Owner  
Owner/Operator Name: WAL-MART STORES, INC.  
Legal Status: Private  
Date Became Current: Not reported  
Date Ended Current: Not reported  
Owner/Operator Address: PO BOX 8041  
Owner/Operator City,State,Zip: BENTONVILLE, AR 72712  
Owner/Operator Telephone: 479-277-8972  
Owner/Operator Telephone Ext: Not reported  
Owner/Operator Fax: Not reported  
Owner/Operator Email: Not reported

Owner/Operator Indicator: Owner  
Owner/Operator Name: WALMART INC.  
Legal Status: Private  
Date Became Current: 1999-03-25 00:00:00.  
Date Ended Current: Not reported  
Owner/Operator Address: P.O. BOX 8041  
Owner/Operator City,State,Zip: BENTONVILLE, AR 72712  
Owner/Operator Telephone: 479-277-8972  
Owner/Operator Telephone Ext: Not reported  
Owner/Operator Fax: Not reported  
Owner/Operator Email: Not reported

Owner/Operator Indicator: Operator  
Owner/Operator Name: WALMART INC.  
Legal Status: Private  
Date Became Current: 1999-03-25 00:00:00.  
Date Ended Current: Not reported  
Owner/Operator Address: P.O. BOX 8041  
Owner/Operator City,State,Zip: BENTONVILLE, AR 72712  
Owner/Operator Telephone: 479-277-8972  
Owner/Operator Telephone Ext: Not reported  
Owner/Operator Fax: Not reported  
Owner/Operator Email: Not reported

Owner/Operator Indicator: Owner  
Owner/Operator Name: WAL MART 2595  
Legal Status: Private  
Date Became Current: 1999-03-02 00:00:00.  
Date Ended Current: Not reported  
Owner/Operator Address: 1300 SE 8TH STREET

Map ID  
Direction  
Distance  
Elevation

MAP FINDINGS

Site

Database(s)

EDR ID Number  
EPA ID Number

**WALMART 2571 (Continued)**

**1001491187**

Owner/Operator City,State,Zip: BENTONVILLE, AR 72716-0605  
Owner/Operator Telephone: Not reported  
Owner/Operator Telephone Ext: Not reported  
Owner/Operator Fax: Not reported  
Owner/Operator Email: Not reported

Historic Generators:

Receive Date: 2010-02-25 00:00:00.0  
Handler Name: WAL MART 2571  
Federal Waste Generator Description: Small Quantity Generator  
State District Owner: WA  
Large Quantity Handler of Universal Waste: No  
Recognized Trader Importer: No  
Recognized Trader Exporter: No  
Spent Lead Acid Battery Importer: No  
Spent Lead Acid Battery Exporter: No  
Current Record: No  
Non Storage Recycler Activity: Not reported  
Electronic Manifest Broker: Not reported

Receive Date: 2012-02-17 00:00:00.0  
Handler Name: WAL MART 2571  
Federal Waste Generator Description: Small Quantity Generator  
State District Owner: WA  
Large Quantity Handler of Universal Waste: No  
Recognized Trader Importer: No  
Recognized Trader Exporter: No  
Spent Lead Acid Battery Importer: No  
Spent Lead Acid Battery Exporter: No  
Current Record: No  
Non Storage Recycler Activity: Not reported  
Electronic Manifest Broker: Not reported

Receive Date: 2010-02-25 00:00:00.0  
Handler Name: WAL MART 2571  
Federal Waste Generator Description: Small Quantity Generator  
State District Owner: WA  
Large Quantity Handler of Universal Waste: No  
Recognized Trader Importer: No  
Recognized Trader Exporter: No  
Spent Lead Acid Battery Importer: No  
Spent Lead Acid Battery Exporter: No  
Current Record: No  
Non Storage Recycler Activity: Not reported  
Electronic Manifest Broker: Not reported

Receive Date: 2004-01-13 00:00:00.0  
Handler Name: WAL MART 2571  
Federal Waste Generator Description: Not a generator, verified  
State District Owner: WA  
Large Quantity Handler of Universal Waste: No  
Recognized Trader Importer: No  
Recognized Trader Exporter: No  
Spent Lead Acid Battery Importer: No  
Spent Lead Acid Battery Exporter: No  
Current Record: No  
Non Storage Recycler Activity: Not reported

Map ID  
Direction  
Distance  
Elevation

MAP FINDINGS

Site

Database(s)

EDR ID Number  
EPA ID Number

**WALMART 2571 (Continued)**

**1001491187**

Electronic Manifest Broker: Not reported

Receive Date: 1999-03-02 00:00:00.0  
Handler Name: WAL MART 2571  
Federal Waste Generator Description: Conditionally Exempt Small Quantity Generator  
State District Owner: WA  
Large Quantity Handler of Universal Waste: No  
Recognized Trader Importer: No  
Recognized Trader Exporter: No  
Spent Lead Acid Battery Importer: No  
Spent Lead Acid Battery Exporter: No  
Current Record: No  
Non Storage Recycler Activity: Not reported  
Electronic Manifest Broker: Not reported

Receive Date: 2000-07-27 00:00:00.0  
Handler Name: WAL MART 2571  
Federal Waste Generator Description: Conditionally Exempt Small Quantity Generator  
State District Owner: WA  
Large Quantity Handler of Universal Waste: No  
Recognized Trader Importer: No  
Recognized Trader Exporter: No  
Spent Lead Acid Battery Importer: No  
Spent Lead Acid Battery Exporter: No  
Current Record: No  
Non Storage Recycler Activity: Not reported  
Electronic Manifest Broker: Not reported

Receive Date: 2001-05-10 00:00:00.0  
Handler Name: WAL MART 2571  
Federal Waste Generator Description: Conditionally Exempt Small Quantity Generator  
State District Owner: WA  
Large Quantity Handler of Universal Waste: No  
Recognized Trader Importer: No  
Recognized Trader Exporter: No  
Spent Lead Acid Battery Importer: No  
Spent Lead Acid Battery Exporter: No  
Current Record: No  
Non Storage Recycler Activity: Not reported  
Electronic Manifest Broker: Not reported

Receive Date: 2002-01-28 00:00:00.0  
Handler Name: WAL MART 2571  
Federal Waste Generator Description: Conditionally Exempt Small Quantity Generator  
State District Owner: WA  
Large Quantity Handler of Universal Waste: No  
Recognized Trader Importer: No  
Recognized Trader Exporter: No  
Spent Lead Acid Battery Importer: No  
Spent Lead Acid Battery Exporter: No  
Current Record: No  
Non Storage Recycler Activity: Not reported  
Electronic Manifest Broker: Not reported

Receive Date: 2003-07-29 00:00:00.0  
Handler Name: WAL MART 2571  
Federal Waste Generator Description: Conditionally Exempt Small Quantity Generator

Map ID  
Direction  
Distance  
Elevation

MAP FINDINGS

Site

Database(s)

EDR ID Number  
EPA ID Number

**WALMART 2571 (Continued)**

**1001491187**

State District Owner: WA  
Large Quantity Handler of Universal Waste: No  
Recognized Trader Importer: No  
Recognized Trader Exporter: No  
Spent Lead Acid Battery Importer: No  
Spent Lead Acid Battery Exporter: No  
Current Record: No  
Non Storage Recycler Activity: Not reported  
Electronic Manifest Broker: Not reported

Receive Date: 2004-01-12 00:00:00.0  
Handler Name: WAL MART 2571  
Federal Waste Generator Description: Not a generator, verified  
State District Owner: WA  
Large Quantity Handler of Universal Waste: No  
Recognized Trader Importer: No  
Recognized Trader Exporter: No  
Spent Lead Acid Battery Importer: No  
Spent Lead Acid Battery Exporter: No  
Current Record: No  
Non Storage Recycler Activity: Not reported  
Electronic Manifest Broker: Not reported

Receive Date: 2008-02-14 00:00:00.0  
Handler Name: WAL MART 2571  
Federal Waste Generator Description: Conditionally Exempt Small Quantity Generator  
State District Owner: WA  
Large Quantity Handler of Universal Waste: No  
Recognized Trader Importer: No  
Recognized Trader Exporter: No  
Spent Lead Acid Battery Importer: No  
Spent Lead Acid Battery Exporter: No  
Current Record: No  
Non Storage Recycler Activity: Not reported  
Electronic Manifest Broker: Not reported

Receive Date: 2008-02-29 00:00:00.0  
Handler Name: WAL MART 2571  
Federal Waste Generator Description: Conditionally Exempt Small Quantity Generator  
State District Owner: WA  
Large Quantity Handler of Universal Waste: No  
Recognized Trader Importer: No  
Recognized Trader Exporter: No  
Spent Lead Acid Battery Importer: No  
Spent Lead Acid Battery Exporter: No  
Current Record: No  
Non Storage Recycler Activity: Not reported  
Electronic Manifest Broker: Not reported

Receive Date: 2009-03-06 00:00:00.0  
Handler Name: WAL MART 2571  
Federal Waste Generator Description: Small Quantity Generator  
State District Owner: WA  
Large Quantity Handler of Universal Waste: No  
Recognized Trader Importer: No  
Recognized Trader Exporter: No  
Spent Lead Acid Battery Importer: No

Map ID  
Direction  
Distance  
Elevation

MAP FINDINGS

Site

Database(s)

EDR ID Number  
EPA ID Number

**WALMART 2571 (Continued)**

**1001491187**

Spent Lead Acid Battery Exporter: No  
Current Record: No  
Non Storage Recycler Activity: Not reported  
Electronic Manifest Broker: Not reported

Receive Date: 2010-02-25 00:00:00.0  
Handler Name: WAL MART 2571  
Federal Waste Generator Description: Small Quantity Generator  
State District Owner: WA  
Large Quantity Handler of Universal Waste: No  
Recognized Trader Importer: No  
Recognized Trader Exporter: No  
Spent Lead Acid Battery Importer: No  
Spent Lead Acid Battery Exporter: No  
Current Record: No  
Non Storage Recycler Activity: Not reported  
Electronic Manifest Broker: Not reported

Receive Date: 2011-01-03 00:00:00.0  
Handler Name: WAL MART 2571  
Federal Waste Generator Description: Small Quantity Generator  
State District Owner: WA  
Large Quantity Handler of Universal Waste: No  
Recognized Trader Importer: No  
Recognized Trader Exporter: No  
Spent Lead Acid Battery Importer: No  
Spent Lead Acid Battery Exporter: No  
Current Record: No  
Non Storage Recycler Activity: Not reported  
Electronic Manifest Broker: Not reported

Receive Date: 2011-02-24 00:00:00.0  
Handler Name: WAL MART 2571  
Federal Waste Generator Description: Small Quantity Generator  
State District Owner: WA  
Large Quantity Handler of Universal Waste: No  
Recognized Trader Importer: No  
Recognized Trader Exporter: No  
Spent Lead Acid Battery Importer: No  
Spent Lead Acid Battery Exporter: No  
Current Record: No  
Non Storage Recycler Activity: Not reported  
Electronic Manifest Broker: Not reported

Receive Date: 2012-02-17 00:00:00.0  
Handler Name: WAL MART 2571  
Federal Waste Generator Description: Small Quantity Generator  
State District Owner: WA  
Large Quantity Handler of Universal Waste: No  
Recognized Trader Importer: No  
Recognized Trader Exporter: No  
Spent Lead Acid Battery Importer: No  
Spent Lead Acid Battery Exporter: No  
Current Record: No  
Non Storage Recycler Activity: Not reported  
Electronic Manifest Broker: Not reported

Map ID  
Direction  
Distance  
Elevation

MAP FINDINGS

Site

Database(s)

EDR ID Number  
EPA ID Number

**WALMART 2571 (Continued)**

**1001491187**

Receive Date: 2013-02-26 00:00:00.0  
Handler Name: WAL MART 2571  
Federal Waste Generator Description: Small Quantity Generator  
State District Owner: WA  
Large Quantity Handler of Universal Waste: No  
Recognized Trader Importer: No  
Recognized Trader Exporter: No  
Spent Lead Acid Battery Importer: No  
Spent Lead Acid Battery Exporter: No  
Current Record: No  
Non Storage Recycler Activity: Not reported  
Electronic Manifest Broker: Not reported

Receive Date: 2014-02-26 00:00:00.0  
Handler Name: WAL MART 2571  
Federal Waste Generator Description: Small Quantity Generator  
State District Owner: WA  
Large Quantity Handler of Universal Waste: No  
Recognized Trader Importer: No  
Recognized Trader Exporter: No  
Spent Lead Acid Battery Importer: No  
Spent Lead Acid Battery Exporter: No  
Current Record: No  
Non Storage Recycler Activity: Not reported  
Electronic Manifest Broker: Not reported

Receive Date: 2014-10-24 00:00:00.0  
Handler Name: WAL MART 2571  
Federal Waste Generator Description: Large Quantity Generator  
State District Owner: WA  
Large Quantity Handler of Universal Waste: No  
Recognized Trader Importer: No  
Recognized Trader Exporter: No  
Spent Lead Acid Battery Importer: No  
Spent Lead Acid Battery Exporter: No  
Current Record: No  
Non Storage Recycler Activity: Not reported  
Electronic Manifest Broker: Not reported

Receive Date: 2014-11-21 00:00:00.0  
Handler Name: WAL MART 2571  
Federal Waste Generator Description: Small Quantity Generator  
State District Owner: WA  
Large Quantity Handler of Universal Waste: No  
Recognized Trader Importer: No  
Recognized Trader Exporter: No  
Spent Lead Acid Battery Importer: No  
Spent Lead Acid Battery Exporter: No  
Current Record: No  
Non Storage Recycler Activity: Not reported  
Electronic Manifest Broker: Not reported

Receive Date: 2015-02-24 00:00:00.0  
Handler Name: WAL MART 2571  
Federal Waste Generator Description: Large Quantity Generator  
State District Owner: WA  
Large Quantity Handler of Universal Waste: No



Map ID  
Direction  
Distance  
Elevation

MAP FINDINGS

Site

Database(s)

EDR ID Number  
EPA ID Number

**WALMART 2571 (Continued)**

**1001491187**

Recognized Trader Importer: No  
Recognized Trader Exporter: No  
Spent Lead Acid Battery Importer: No  
Spent Lead Acid Battery Exporter: No  
Current Record: No  
Non Storage Recycler Activity: Not reported  
Electronic Manifest Broker: Not reported

Receive Date: 2016-02-23 00:00:00.0  
Handler Name: WAL MART 2571  
Federal Waste Generator Description: Small Quantity Generator  
State District Owner: WA  
Large Quantity Handler of Universal Waste: No  
Recognized Trader Importer: No  
Recognized Trader Exporter: No  
Spent Lead Acid Battery Importer: No  
Spent Lead Acid Battery Exporter: No  
Current Record: No  
Non Storage Recycler Activity: Not reported  
Electronic Manifest Broker: Not reported

Receive Date: 2016-06-27 00:00:00.0  
Handler Name: WAL MART 2571  
Federal Waste Generator Description: Small Quantity Generator  
State District Owner: WA  
Large Quantity Handler of Universal Waste: No  
Recognized Trader Importer: No  
Recognized Trader Exporter: No  
Spent Lead Acid Battery Importer: No  
Spent Lead Acid Battery Exporter: No  
Current Record: No  
Non Storage Recycler Activity: Not reported  
Electronic Manifest Broker: Not reported

Receive Date: 2016-06-27 00:00:00.0  
Handler Name: WAL MART 2571  
Federal Waste Generator Description: Small Quantity Generator  
State District Owner: WA  
Large Quantity Handler of Universal Waste: No  
Recognized Trader Importer: No  
Recognized Trader Exporter: No  
Spent Lead Acid Battery Importer: No  
Spent Lead Acid Battery Exporter: No  
Current Record: No  
Non Storage Recycler Activity: Not reported  
Electronic Manifest Broker: Not reported

Receive Date: 2017-02-23 00:00:00.0  
Handler Name: WAL MART 2571  
Federal Waste Generator Description: Small Quantity Generator  
State District Owner: WA  
Large Quantity Handler of Universal Waste: No  
Recognized Trader Importer: No  
Recognized Trader Exporter: No  
Spent Lead Acid Battery Importer: No  
Spent Lead Acid Battery Exporter: No  
Current Record: No

Map ID  
Direction  
Distance  
Elevation

MAP FINDINGS

Site

Database(s)

EDR ID Number  
EPA ID Number

**WALMART 2571 (Continued)**

**1001491187**

Non Storage Recycler Activity: Not reported  
Electronic Manifest Broker: Not reported

Receive Date: 2018-02-22 00:00:00.0  
Handler Name: WAL MART 2571  
Federal Waste Generator Description: Small Quantity Generator  
State District Owner: WA  
Large Quantity Handler of Universal Waste: No  
Recognized Trader Importer: No  
Recognized Trader Exporter: No  
Spent Lead Acid Battery Importer: No  
Spent Lead Acid Battery Exporter: No  
Current Record: No  
Non Storage Recycler Activity: Not reported  
Electronic Manifest Broker: Not reported

Receive Date: 2019-02-22 00:00:00.0  
Handler Name: WAL MART 2571  
Federal Waste Generator Description: Small Quantity Generator  
State District Owner: WA  
Large Quantity Handler of Universal Waste: No  
Recognized Trader Importer: No  
Recognized Trader Exporter: No  
Spent Lead Acid Battery Importer: No  
Spent Lead Acid Battery Exporter: No  
Current Record: No  
Non Storage Recycler Activity: Not reported  
Electronic Manifest Broker: Not reported

Receive Date: 2019-06-24 00:00:00.0  
Handler Name: WALMART 2571  
Federal Waste Generator Description: Small Quantity Generator  
State District Owner: WA  
Large Quantity Handler of Universal Waste: No  
Recognized Trader Importer: No  
Recognized Trader Exporter: No  
Spent Lead Acid Battery Importer: No  
Spent Lead Acid Battery Exporter: No  
Current Record: No  
Non Storage Recycler Activity: Not reported  
Electronic Manifest Broker: Not reported

Receive Date: 2020-02-24 00:00:00.0  
Handler Name: WALMART 2571  
Federal Waste Generator Description: Small Quantity Generator  
State District Owner: WA  
Large Quantity Handler of Universal Waste: No  
Recognized Trader Importer: No  
Recognized Trader Exporter: No  
Spent Lead Acid Battery Importer: No  
Spent Lead Acid Battery Exporter: No  
Current Record: Yes  
Non Storage Recycler Activity: Not reported  
Electronic Manifest Broker: Not reported

Receive Date: 2003-12-31 00:00:00.0  
Handler Name: WAL MART 2571

Map ID  
Direction  
Distance  
Elevation

MAP FINDINGS

Site

Database(s)

EDR ID Number  
EPA ID Number

**WALMART 2571 (Continued)**

**1001491187**

Federal Waste Generator Description: Not a generator, verified  
State District Owner: WA  
Large Quantity Handler of Universal Waste: No  
Recognized Trader Importer: No  
Recognized Trader Exporter: No  
Spent Lead Acid Battery Importer: No  
Spent Lead Acid Battery Exporter: No  
Current Record: No  
Non Storage Recycler Activity: Not reported  
Electronic Manifest Broker: Not reported

Receive Date: 2007-12-31 00:00:00.0

Handler Name: WAL MART 2571

Federal Waste Generator Description: Not a generator, verified  
State District Owner: WA  
Large Quantity Handler of Universal Waste: No  
Recognized Trader Importer: No  
Recognized Trader Exporter: No  
Spent Lead Acid Battery Importer: No  
Spent Lead Acid Battery Exporter: No  
Current Record: No  
Non Storage Recycler Activity: Not reported  
Electronic Manifest Broker: Not reported

List of NAICS Codes and Descriptions:

NAICS Code: 452311  
NAICS Description: WAREHOUSE CLUBS AND SUPERCENTERS

NAICS Code: 452319  
NAICS Description: ALL OTHER GENERAL MERCHANDISE STORES

NAICS Code: 45291  
NAICS Description: WAREHOUSE CLUBS AND SUPERCENTERS

NAICS Code: 452910  
NAICS Description: WAREHOUSE CLUBS AND SUPERCENTERS

NAICS Code: 45299  
NAICS Description: ALL OTHER GENERAL MERCHANDISE STORES

Facility Has Received Notices of Violation:

Found Violation: Yes  
Agency Which Determined Violation: State  
Violation Short Description: State Statute or Regulation  
Date Violation was Determined: 2013-10-23 00:00:00.0  
Actual Return to Compliance Date: 2014-01-09 00:00:00.0  
Return to Compliance Qualifier: Documented  
Violation Responsible Agency: State  
Scheduled Compliance Date: 2014-01-06 00:00:00.0  
Enforcement Identifier: 001  
Date of Enforcement Action: 2013-12-05 00:00:00.0  
Enforcement Responsible Agency: State  
Enforcement Docket Number: Not reported  
Enforcement Attorney: Not reported  
Corrective Action Component: No  
Appeal Initiated Date: Not reported

Map ID  
Direction  
Distance  
Elevation

MAP FINDINGS

Site

Database(s)

EDR ID Number  
EPA ID Number

**WALMART 2571 (Continued)**

**1001491187**

Appeal Resolution Date: Not reported  
Disposition Status Date: Not reported  
Disposition Status: Not reported  
Disposition Status Description: Not reported  
Consent/Final Order Sequence Number: Not reported  
Consent/Final Order Respondent Name: Not reported  
Consent/Final Order Lead Agency: Not reported  
Enforcement Type: WRITTEN INFORMAL  
Enforcement Responsible Person: WAMLS  
Enforcement Responsible Sub-Organization: NW  
SEP Sequence Number: Not reported  
SEP Expenditure Amount: Not reported  
SEP Scheduled Completion Date: Not reported  
SEP Actual Date: Not reported  
SEP Defaulted Date: Not reported  
SEP Type: Not reported  
SEP Type Description: Not reported  
Proposed Amount: Not reported  
Final Monetary Amount: Not reported  
Paid Amount: Not reported  
Final Count: Not reported  
Final Amount: Not reported

Found Violation: Yes  
Agency Which Determined Violation: State  
Violation Short Description: Generators - Records/Reporting  
Date Violation was Determined: 2013-10-23 00:00:00.0  
Actual Return to Compliance Date: 2014-01-09 00:00:00.0  
Return to Compliance Qualifier: Documented  
Violation Responsible Agency: State  
Scheduled Compliance Date: 2014-01-06 00:00:00.0  
Enforcement Identifier: 001  
Date of Enforcement Action: 2013-12-05 00:00:00.0  
Enforcement Responsible Agency: State  
Enforcement Docket Number: Not reported  
Enforcement Attorney: Not reported  
Corrective Action Component: No  
Appeal Initiated Date: Not reported  
Appeal Resolution Date: Not reported  
Disposition Status Date: Not reported  
Disposition Status: Not reported  
Disposition Status Description: Not reported  
Consent/Final Order Sequence Number: Not reported  
Consent/Final Order Respondent Name: Not reported  
Consent/Final Order Lead Agency: Not reported  
Enforcement Type: WRITTEN INFORMAL  
Enforcement Responsible Person: WAMLS  
Enforcement Responsible Sub-Organization: NW  
SEP Sequence Number: Not reported  
SEP Expenditure Amount: Not reported  
SEP Scheduled Completion Date: Not reported  
SEP Actual Date: Not reported  
SEP Defaulted Date: Not reported  
SEP Type: Not reported  
SEP Type Description: Not reported  
Proposed Amount: Not reported  
Final Monetary Amount: Not reported

Map ID  
Direction  
Distance  
Elevation

MAP FINDINGS

Site

Database(s)

EDR ID Number  
EPA ID Number

**WALMART 2571 (Continued)**

**1001491187**

Paid Amount:	Not reported
Final Count:	Not reported
Final Amount:	Not reported
Found Violation:	Yes
Agency Which Determined Violation:	State
Violation Short Description:	TSD IS-Container Use and Management
Date Violation was Determined:	2013-10-23 00:00:00.0
Actual Return to Compliance Date:	2014-01-09 00:00:00.0
Return to Compliance Qualifier:	Documented
Violation Responsible Agency:	State
Scheduled Compliance Date:	2014-01-06 00:00:00.0
Enforcement Identifier:	001
Date of Enforcement Action:	2013-12-05 00:00:00.0
Enforcement Responsible Agency:	State
Enforcement Docket Number:	Not reported
Enforcement Attorney:	Not reported
Corrective Action Component:	No
Appeal Initiated Date:	Not reported
Appeal Resolution Date:	Not reported
Disposition Status Date:	Not reported
Disposition Status:	Not reported
Disposition Status Description:	Not reported
Consent/Final Order Sequence Number:	Not reported
Consent/Final Order Respondent Name:	Not reported
Consent/Final Order Lead Agency:	Not reported
Enforcement Type:	WRITTEN INFORMAL
Enforcement Responsible Person:	WAMLS
Enforcement Responsible Sub-Organization:	NW
SEP Sequence Number:	Not reported
SEP Expenditure Amount:	Not reported
SEP Scheduled Completion Date:	Not reported
SEP Actual Date:	Not reported
SEP Defaulted Date:	Not reported
SEP Type:	Not reported
SEP Type Description:	Not reported
Proposed Amount:	Not reported
Final Monetary Amount:	Not reported
Paid Amount:	Not reported
Final Count:	Not reported
Final Amount:	Not reported
Evaluation Action Summary:	
Evaluation Date:	2013-10-23 00:00:00.0
Evaluation Responsible Agency:	State
Found Violation:	Yes
Evaluation Type Description:	COMPLIANCE EVALUATION INSPECTION ON-SITE
Evaluation Responsible Person Identifier:	WAMLS
Evaluation Responsible Sub-Organization:	NW
Actual Return to Compliance Date:	2014-01-09 00:00:00.0
Scheduled Compliance Date:	2014-01-06 00:00:00.0
Date of Request:	Not reported
Date Response Received:	Not reported
Request Agency:	Not reported
Former Citation:	Not reported
Evaluation Date:	2013-10-23 00:00:00.0

Map ID  
Direction  
Distance  
Elevation

MAP FINDINGS

Site

Database(s)

EDR ID Number  
EPA ID Number

**WALMART 2571 (Continued)**

1001491187

Evaluation Responsible Agency:	State
Found Violation:	Yes
Evaluation Type Description:	COMPLIANCE EVALUATION INSPECTION ON-SITE
Evaluation Responsible Person Identifier:	WAMLS
Evaluation Responsible Sub-Organization:	NW
Actual Return to Compliance Date:	2014-01-09 00:00:00.0
Scheduled Compliance Date:	2014-01-06 00:00:00.0
Date of Request:	Not reported
Date Response Received:	Not reported
Request Agency:	Not reported
Former Citation:	Not reported
Evaluation Date:	2013-10-23 00:00:00.0
Evaluation Responsible Agency:	State
Found Violation:	Yes
Evaluation Type Description:	COMPLIANCE EVALUATION INSPECTION ON-SITE
Evaluation Responsible Person Identifier:	WAMLS
Evaluation Responsible Sub-Organization:	NW
Actual Return to Compliance Date:	2014-01-09 00:00:00.0
Scheduled Compliance Date:	2014-01-06 00:00:00.0
Date of Request:	Not reported
Date Response Received:	Not reported
Request Agency:	Not reported
Former Citation:	Not reported

ALLSITES:

Name:	WAL MART 2571
Facility Id:	87922354
Interaction:	69929
Interaction 1:	I
Interaction 2:	HWG
Ecology Program:	HAZWASTE
Program Data:	TURBOWASTE
Facility Alt.:	Not reported
Program ID:	WAH000007799
Date Interaction:	1999-03-02 00:00:00
Date Interaction 3:	Hazardous Waste Generator
Latitude:	47.320798396000001
Longitude:	-122.321873176
Interaction:	102960
Interaction 1:	A
Interaction 2:	TIER2
Ecology Program:	HAZWASTE
Program Data:	EPCRA
Facility Alt.:	Wal Mart 2571
Program ID:	WAH000007799
Date Interaction:	2012-08-10 00:00:00
Date Interaction 3:	Emergency/Haz Chem Rpt TI
Latitude:	47.320798396000001
Longitude:	-122.321873176
Interaction:	69930

Map ID  
Direction  
Distance  
Elevation

MAP FINDINGS

Site

Database(s)

EDR ID Number  
EPA ID Number

**WALMART 2571 (Continued)**

1001491187

Interaction 1: A  
Interaction 2: HWG  
Ecology Program: HAZWASTE  
Program Data: TURBOWASTE  
Facility Alt.: Wal Mart 2571  
Program ID: WAH000007799  
Date Interaction: 2007-01-01 00:00:00  
Date Interaction 3: Hazardous Waste Generator  
Latitude: 47.320798396000001  
Longitude: -122.321873176

Interaction: 112861  
Interaction 1: A  
Interaction 2: HWP  
Ecology Program: HAZWASTE  
Program Data: HWPPRT  
Facility Alt.: Wal Mart 2571  
Program ID: WAH000007799  
Date Interaction: 2015-05-20 00:00:00  
Date Interaction 3: Hazardous Waste Planner  
Latitude: 47.320798396000001  
Longitude: -122.321873176

**SPILLS:**

Name: WALL MART  
Address: 1900 S 314TH ST  
City,State,Zip: FEDERAL WAY, WA  
Facility ID: 521992  
Medium: Not reported  
Material Desc: OTHER - SEE NOTE  
Material Qty: 5  
Material Units: GALLON  
Date Received: 10/24/2001  
Contact Name: WILLIAMS  
Incident Date: Not reported  
Incident Category Type: Not reported  
Incident Category: Not reported  
Latitude: Not reported  
Longitude: Not reported  
Source Type: Not reported  
Source: Not reported  
Vessel Facility Name2: Not reported  
Recovered Quantity: Not reported  
Resp Party Contact: Not reported  
Cause: Not reported  
Cause Type: Not reported  
Resp Party Name: Not reported

**FINDS:**

Registry ID: 110005394750

Click Here:

Environmental Interest/Information System:

Washington Facility / Site Identification System (WA-FSIS) provides a

Map ID  
Direction  
Distance  
Elevation

MAP FINDINGS

Site

Database(s)

EDR ID Number  
EPA ID Number

**WALMART 2571 (Continued)**

**1001491187**

means to query and display data maintained by the Washington Department of Ecology. This system contains key information for each facility/site that is currently, or has been, of interest to the Air Quality, Dam Safety, Hazardous Waste, Toxics Cleanup, and Water Quality Programs.

RCRAInfo is a national information system that supports the Resource Conservation and Recovery Act (RCRA) program through the tracking of events and activities related to facilities that generate, transport, and treat, store, or dispose of hazardous waste. RCRAInfo allows RCRA program staff to track the notification, permit, compliance, and corrective action activities required under RCRA.

Registry ID: 110070748353

Click Here:

Environmental Interest/Information System:

HAZARDOUS WASTE BIENNIAL REPORTER

[Click this hyperlink](#) while viewing on your computer to access additional FINDS: detail in the EDR Site Report.

ECHO:

Envid: 1001491187  
Registry ID: 110005394750  
DFR URL: <http://echo.epa.gov/detailed-facility-report?fid=110005394750>  
Name: WALMART 2571  
Address: 1900 S 314TH ST  
City,State,Zip: FEDERAL WAY, WA 98003

WA MANIFEST:

Name: WAL MART 2571  
Address: 1900 S 314TH ST  
City,State,Zip: FEDERAL WAY, WA 98003  
Facility Address 2: Not reported  
Facility ID: 87922354  
EPA ID: WAH000007799  
NAICS: 452311  
State Waste Code Desc: WT02,WSC2  
Federal Waste Code Desc: D001,D002,D003,D005,D006,D004,D007,D008,D009,D010,D011,D016,D018,D022,D026,D027,D035,D039,D043,P075,U002,U072,U134,U154,U165,U205,U210,U249,U279,U409

Form Comm: Not reported  
Data Year: 2017  
Permit by Rule: False  
Mailing Address 2: Not reported  
Treatment by Generator: False  
Mixed Radioactive Waste: False  
Importer of Hazardous Waste: False  
Immediate Recycler: False  
Treatment/Storage/Disposal/Recycling Facility: False  
Generator of Dangerous Fuel Waste: False  
Generator Marketing to Burner: False  
Other Marketers (i.e., blender, distributor, etc.): False  
Utility Boiler Burner: False  
Industry Boiler Burner: False  
Industrial Furnace: False  
Smelter Defferal: False  
Universal Waste: Not reported



Map ID  
Direction  
Distance  
Elevation

MAP FINDINGS

Site

Database(s)

EDR ID Number  
EPA ID Number

**WALMART 2571 (Continued)**

**1001491187**

Off-Specification:	Not reported
LN Address 2:	Not reported
Tax Reg #:	602241099
Business Type:	Not reported
Mail Name:	Not reported
Mailing Address:	P.O. Box 8041
Mailing City,State,Zip:	Bentonville, AR 72712
Legal Organization Name:	Wal Mart Inc
Legal Organization Type:	Private
Legal Contact:	Not reported
Legal Address:	P.O. Box 8041
Legal Address 2:	Not reported
Legal City,State,Zip:	Bentonville, AR 72712
Legal Phone Number:	(479)277-8972
Legal Effective Date:	03/25/1999
Land Organization Name:	Walmart Inc.
Land Organization Type:	Private
Land Contact:	Not reported
Land Address:	P.O. Box 8041
Land City,State,Zip:	Bentonville, AR 72712
Land Phone Number:	(479)277-8972
Operator Organization Name:	Walmart Inc.
Operator Organization Type:	Private
Operator:	Not reported
Operator Address:	P.O. Box 8041
Operator Address 2:	Not reported
Operator City,State,Zip:	Bentonville, AR 72712
Operator Phone Number:	(479)277-8972
Operator Effective Date:	03/25/1999
Site Contact:	Not reported
Site Contact Address:	Not reported
Contact City,State,Zip:	Not reported
Site Contact Phone Number:	Not reported
Site Contact Email:	Not reported
Gen Status Code:	MQG
Monthly Generation:	True
Batch Generation:	False
One Time Generation:	False
Transport Own Waste:	False
Tranports Other Waste:	False
Recycler Onsite:	False
Transfer Facility:	False
Other Exemption:	Not reported
UW Battery Gen:	False
Used Oil Transporter:	False
Used Oil Transfer Facility:	False
Used Oil Processor:	False
Used Oil Refiner:	False
Used Oil Fuel Marketer Directs Shipments:	False
Used Oil Fuel Marketer Meets Specs:	False
Site Contact Address 2:	Not reported
SIC Code:	Not reported
CRK Number:	Not reported
Active:	Not reported
CAS Number:	Not reported
Chemical Name:	Not reported
EHS:	Not reported

Map ID  
Direction  
Distance  
Elevation

MAP FINDINGS

Site

Database(s)

EDR ID Number  
EPA ID Number

**WALMART 2571 (Continued)**

**1001491187**

EHS CAS Number: Not reported  
EHS Name: Not reported

Waste Stream Generated:

Waste Managed Off Site: Y  
State Only Waste Code 1: Not reported  
State Only Waste Code 2: Not reported  
Report Managed On Site: 0  
KG Managed On Site: 0  
Generator Treatment Code: Not reported  
Permit By Rule Code: Not reported  
WCDE Residence Code: Not reported  
WCDH Origin Code: 1  
WCDE On Site Code: Not reported  
WCDB Code: W219  
Description: Flammable Liquids  
CORb Sequence Number: 165329  
Sequence Number: 3495527  
Mixed Radioactive Flag: False  
Designation Code: D  
Reported Quantity: 200  
Quantity Unit: LB  
Kilograms Quantity: 90.7200015  
Density Number: 0  
Density Quantity: Not reported

Waste Managed Off Site: Y  
State Only Waste Code 1: Not reported  
State Only Waste Code 2: Not reported  
Report Managed On Site: 0  
KG Managed On Site: 0  
Generator Treatment Code: Not reported  
Permit By Rule Code: Not reported  
WCDE Residence Code: Not reported  
WCDH Origin Code: 2  
WCDE On Site Code: Not reported  
WCDB Code: W409  
Description: Flammable Solids  
CORb Sequence Number: 165329  
Sequence Number: 3495528  
Mixed Radioactive Flag: False  
Designation Code: D  
Reported Quantity: 37  
Quantity Unit: LB  
Kilograms Quantity: 16.7832002  
Density Number: 0  
Density Quantity: Not reported

Waste Managed Off Site: Y  
State Only Waste Code 1: Not reported  
State Only Waste Code 2: Not reported  
Report Managed On Site: 0  
KG Managed On Site: 0  
Generator Treatment Code: Not reported  
Permit By Rule Code: Not reported  
WCDE Residence Code: Not reported  
WCDH Origin Code: 1  
WCDE On Site Code: Not reported

Map ID  
Direction  
Distance  
Elevation

MAP FINDINGS

Site

Database(s)

EDR ID Number  
EPA ID Number

**WALMART 2571 (Continued)**

**1001491187**

WCDB Code: W801  
Description: Lighters  
CORb Sequence Number: 165329  
Sequence Number: 3495529  
Mixed Radioactive Flag: False  
Designation Code: D  
Reported Quantity: 44  
Quantity Unit: LB  
Kilograms Quantity: 19.9584003  
Density Number: 0  
Density Quantity: Not reported

Waste Managed Off Site: Y  
State Only Waste Code 1: Not reported  
State Only Waste Code 2: Not reported  
Report Managed On Site: 0  
KG Managed On Site: 0  
Generator Treatment Code: Not reported  
Permit By Rule Code: Not reported  
WCDE Residence Code: Not reported  
WCDH Origin Code: 1  
WCDE On Site Code: Not reported  
WCDB Code: W119  
Description: Oxidizing Liquids  
CORb Sequence Number: 165329  
Sequence Number: 3495530  
Mixed Radioactive Flag: False  
Designation Code: D  
Reported Quantity: 26  
Quantity Unit: LB  
Kilograms Quantity: 11.7936002  
Density Number: 0  
Density Quantity: Not reported

Waste Managed Off Site: Y  
State Only Waste Code 1: Not reported  
State Only Waste Code 2: Not reported  
Report Managed On Site: 0  
KG Managed On Site: 0  
Generator Treatment Code: Not reported  
Permit By Rule Code: Not reported  
WCDE Residence Code: Not reported  
WCDH Origin Code: 1  
WCDE On Site Code: Not reported  
WCDB Code: W219  
Description: Toxic Liquids  
CORb Sequence Number: 165329  
Sequence Number: 3495531  
Mixed Radioactive Flag: False  
Designation Code: D  
Reported Quantity: 732  
Quantity Unit: LB  
Kilograms Quantity: 332.035205  
Density Number: 0  
Density Quantity: Not reported

Waste Managed Off Site: Y

Map ID  
Direction  
Distance  
Elevation

MAP FINDINGS

Site

Database(s)

EDR ID Number  
EPA ID Number

**WALMART 2571 (Continued)**

**1001491187**

State Only Waste Code 1:	Not reported
State Only Waste Code 2:	Not reported
Report Managed On Site:	0
KG Managed On Site:	0
Generator Treatment Code:	Not reported
Permit By Rule Code:	Not reported
WCDE Residence Code:	Not reported
WCDH Origin Code:	1
WCDE On Site Code:	Not reported
WCDB Code:	W401
Description:	Toxic Solids
CORb Sequence Number:	165329
Sequence Number:	3495532
Mixed Radioactive Flag:	False
Designation Code:	D
Reported Quantity:	11
Quantity Unit:	LB
Kilograms Quantity:	4.98960008
Density Number:	0
Density Quantity:	Not reported
Waste Managed Off Site:	Y
State Only Waste Code 1:	Not reported
State Only Waste Code 2:	Not reported
Report Managed On Site:	0
KG Managed On Site:	0
Generator Treatment Code:	Not reported
Permit By Rule Code:	Not reported
WCDE Residence Code:	Not reported
WCDH Origin Code:	1
WCDE On Site Code:	Not reported
WCDB Code:	W409
Description:	Toxic Solids
CORb Sequence Number:	165329
Sequence Number:	3495533
Mixed Radioactive Flag:	False
Designation Code:	D
Reported Quantity:	3477
Quantity Unit:	LB
Kilograms Quantity:	1577.16722
Density Number:	0
Density Quantity:	Not reported
Waste Managed Off Site:	Y
State Only Waste Code 1:	WSC2
State Only Waste Code 2:	Not reported
Report Managed On Site:	0
KG Managed On Site:	0
Generator Treatment Code:	Not reported
Permit By Rule Code:	Not reported
WCDE Residence Code:	Not reported
WCDH Origin Code:	2
WCDE On Site Code:	Not reported
WCDB Code:	W319
Description:	WA State Regulated Solids
CORb Sequence Number:	165329
Sequence Number:	3495534

Map ID  
Direction  
Distance  
Elevation

MAP FINDINGS

Site

Database(s)

EDR ID Number  
EPA ID Number

**WALMART 2571 (Continued)**

**1001491187**

Mixed Radioactive Flag:	False
Designation Code:	D
Reported Quantity:	250
Quantity Unit:	LB
Kilograms Quantity:	113.400001
Density Number:	0
Density Quantity:	Not reported
Waste Managed Off Site:	Y
State Only Waste Code 1:	WT02
State Only Waste Code 2:	Not reported
Report Managed On Site:	0
KG Managed On Site:	0
Generator Treatment Code:	Not reported
Permit By Rule Code:	Not reported
WCDE Residence Code:	Not reported
WCDH Origin Code:	2
WCDE On Site Code:	Not reported
WCDB Code:	W409
Description:	WA State Regulated Solids
CORb Sequence Number:	165329
Sequence Number:	3495535
Mixed Radioactive Flag:	False
Designation Code:	D
Reported Quantity:	104
Quantity Unit:	LB
Kilograms Quantity:	47.1744008
Density Number:	0
Density Quantity:	Not reported
Waste Managed Off Site:	Y
State Only Waste Code 1:	Not reported
State Only Waste Code 2:	Not reported
Report Managed On Site:	0
KG Managed On Site:	0
Generator Treatment Code:	Not reported
Permit By Rule Code:	Not reported
WCDE Residence Code:	Not reported
WCDH Origin Code:	1
WCDE On Site Code:	Not reported
WCDB Code:	W801
Description:	Waste Aerosols
CORb Sequence Number:	165329
Sequence Number:	3495537
Mixed Radioactive Flag:	False
Designation Code:	D
Reported Quantity:	390
Quantity Unit:	LB
Kilograms Quantity:	176.904003
Density Number:	0
Density Quantity:	Not reported
Waste Managed Off Site:	Y
State Only Waste Code 1:	Not reported
State Only Waste Code 2:	Not reported
Report Managed On Site:	0
KG Managed On Site:	0

Map ID  
Direction  
Distance  
Elevation

MAP FINDINGS

Site

Database(s)

EDR ID Number  
EPA ID Number

**WALMART 2571 (Continued)**

**1001491187**

Generator Treatment Code: Not reported  
Permit By Rule Code: Not reported  
WCDE Residence Code: Not reported  
WCDH Origin Code: 2  
WCDE On Site Code: Not reported  
WCDB Code: W110  
Description: Corrosive Liquids  
CORb Sequence Number: 165329  
Sequence Number: 3495538  
Mixed Radioactive Flag: False  
Designation Code: D  
Reported Quantity: 3  
Quantity Unit: LB  
Kilograms Quantity: 1.36080002  
Density Number: 0  
Density Quantity: Not reported

Waste Stream Off Site Mgmt:  
Waste CORB Sequence Number: 165329  
Waste Sequence Number: 3495530  
Sequence Number: 958477  
Received EPAID: WAD020257945  
Managed Quantity: 26  
Kilogram Quantity: 11.7936002  
Recycled Percentage: Not reported  
Waste Management System Code: H141

Waste Sequence Number: 3495531  
Sequence Number: 958482  
Received EPAID: WAD020257945  
Managed Quantity: 732  
Kilogram Quantity: 332.035205  
Recycled Percentage: Not reported  
Waste Management System Code: H141

Waste Sequence Number: 3495532  
Sequence Number: 958485  
Received EPAID: WAD020257945  
Managed Quantity: 11  
Kilogram Quantity: 4.98960008  
Recycled Percentage: Not reported  
Waste Management System Code: H141

Waste Sequence Number: 3495533  
Sequence Number: 958488  
Received EPAID: WAD020257945  
Managed Quantity: 3477  
Kilogram Quantity: 1577.16722  
Recycled Percentage: Not reported  
Waste Management System Code: H141

Waste Sequence Number: 3495538  
Sequence Number: 958458  
Received EPAID: WAD020257945  
Managed Quantity: 3  
Kilogram Quantity: 1.36080002  
Recycled Percentage: Not reported

Map ID  
Direction  
Distance  
Elevation

MAP FINDINGS

Site

Database(s)

EDR ID Number  
EPA ID Number

**WALMART 2571 (Continued)**

**1001491187**

Waste Management System Code: H141  
  
Waste Sequence Number: 3495565  
Sequence Number: 958474  
Received EPAID: RID040098352  
Managed Quantity: 5  
Kilogram Quantity: 2.26800003  
Recycled Percentage: Not reported  
Waste Management System Code: H141

Waste Sequence Number: 3495567  
Sequence Number: 958480  
Received EPAID: WAD020257945  
Managed Quantity: 2  
Kilogram Quantity: 0.90720001  
Recycled Percentage: Not reported  
Waste Management System Code: H141

Waste Sequence Number: 3495527  
Sequence Number: 958468  
Received EPAID: WAD020257945  
Managed Quantity: 200  
Kilogram Quantity: 90.7200015  
Recycled Percentage: Not reported  
Waste Management System Code: H141

Waste Sequence Number: 3495528  
Sequence Number: 958471  
Received EPAID: WAD020257945  
Managed Quantity: 37  
Kilogram Quantity: 16.7832002  
Recycled Percentage: Not reported  
Waste Management System Code: H141

Waste Sequence Number: 3495529  
Sequence Number: 958475  
Received EPAID: WAD020257945  
Managed Quantity: 44  
Kilogram Quantity: 19.9584003  
Recycled Percentage: Not reported  
Waste Management System Code: H141

Waste Sequence Number: 3495534  
Sequence Number: 958490  
Received EPAID: WAD020257945  
Managed Quantity: 250  
Kilogram Quantity: 113.400001  
Recycled Percentage: Not reported  
Waste Management System Code: H141

Waste Stream Comments:  
CORB Waste Sequence Number: 165329  
Comments: A-8: W219 - Damaged product, customer returned product.  
Waste Sequence Number: 3495527  
Sequence Number: 1

Comments: A-8: W409 - Damaged product, customer returned product.

Map ID  
Direction  
Distance  
Elevation

MAP FINDINGS

Site

Database(s)

EDR ID Number  
EPA ID Number

**WALMART 2571 (Continued)**

**1001491187**

Waste Sequence Number:	3495528
Sequence Number:	1
Comments:	A-8: W119 - Damaged product, customer returned product.
Waste Sequence Number:	3495530
Sequence Number:	1
Comments:	A-3: Additional Waste Codes D018, D026, D039, D043, U210, U279. A-8: W219 - Damaged product, customer returned product.
Waste Sequence Number:	3495531
Sequence Number:	1
Comments:	A-3: Additional Waste Codes D027, D035 A-8: W409 - Damaged product, customer returned product.
Waste Sequence Number:	3495533
Sequence Number:	1
Comments:	A-8: W319 - Damaged product, customer returned product.
Waste Sequence Number:	3495534
Sequence Number:	1
Comments:	A-8: W409 - Damaged product, customer returned product.
Waste Sequence Number:	3495535
Sequence Number:	1
Comments:	A-3: Additional Waste Codes D022, D035, D039, U210
Waste Sequence Number:	3495537
Sequence Number:	1
Comments:	A-8: W319 - Damaged product, customer returned product
Waste Sequence Number:	3495567
Sequence Number:	1
Waste Stream EPA Code:	
CORB Waste Sequence Number:	165329
Waste Sequence Number:	3495527
Sequence Number:	8232904
WCDA Code:	D001
Waste Sequence Number:	3495527
Sequence Number:	8232905
WCDA Code:	D018
Waste Sequence Number:	3495527
Sequence Number:	8232906
WCDA Code:	D035
Waste Sequence Number:	3495527
Sequence Number:	8232907
WCDA Code:	U002
Waste Sequence Number:	3495527
Sequence Number:	8232908
WCDA Code:	U154
Waste Sequence Number:	3495528
Sequence Number:	8232911



Map ID  
Direction  
Distance  
Elevation

MAP FINDINGS

Site

Database(s)

EDR ID Number  
EPA ID Number

**WALMART 2571 (Continued)**

**1001491187**

WCDA Code: D001

Waste Sequence Number: 3495528  
Sequence Number: 8232912  
WCDA Code: D005

Waste Sequence Number: 3495528  
Sequence Number: 8232913  
WCDA Code: D007

Waste Sequence Number: 3495528  
Sequence Number: 8232914  
WCDA Code: D018

Waste Sequence Number: 3495528  
Sequence Number: 8232915  
WCDA Code: D035

Waste Sequence Number: 3495529  
Sequence Number: 8228908  
WCDA Code: D001

Waste Stream Source Code:  
CORB Waste Sequence Number: 165329  
Waste Sequence Number: 3495527  
Sequence Number: 1  
WCDD Code: G11

Waste Sequence Number: 3495529  
Sequence Number: 1  
WCDD Code: G11

Waste Sequence Number: 3495530  
Sequence Number: 1  
WCDD Code: G11

Waste Sequence Number: 3495531  
Sequence Number: 1  
WCDD Code: G11

Waste Sequence Number: 3495532  
Sequence Number: 1  
WCDD Code: G11

Waste Sequence Number: 3495533  
Sequence Number: 1  
WCDD Code: G11

Waste Sequence Number: 3495535  
Sequence Number: 1  
WCDD Code: G32

Waste Sequence Number: 3495538  
Sequence Number: 1  
WCDD Code: G32

Waste Sequence Number: 3495559

Map ID  
Direction  
Distance  
Elevation

MAP FINDINGS

Site

Database(s)

EDR ID Number  
EPA ID Number

**WALMART 2571 (Continued)**

**1001491187**

Sequence Number: 1  
WCDD Code: G32

Waste Sequence Number: 3495537  
Sequence Number: 1  
WCDD Code: G11

Waste Sequence Number: 3495562  
Sequence Number: 1  
WCDD Code: G11

Name: WAL MART 2571  
Address: 1900 S 314TH ST  
City,State,Zip: FEDERAL WAY, WA 98003  
Facility Address 2: Not reported  
Facility ID: 87922354  
EPA ID: WAH000007799  
NAICS: 452311  
State Waste Code Desc: WT02,WSC2  
Federal Waste Code Desc: D001,D002,D003,D004,D005,D006,D007,D008,D009,D010,D011,D016,D018,D022,D026,D027,D035,D039,D043,P075,U002,U072,U134,U154,U165,U205,U210,U249,U279,U409

Form Comm: Not reported  
Data Year: 2017  
Permit by Rule: False  
Mailing Address 2: Not reported  
Treatment by Generator: False  
Mixed Radioactive Waste: False  
Importer of Hazardous Waste: False  
Immediate Recycler: False  
Treatment/Storage/Disposal/Recycling Facility: False  
Generator of Dangerous Fuel Waste: False  
Generator Marketing to Burner: False  
Other Marketers (i.e., blender, distributor, etc.): False  
Utility Boiler Burner: False  
Industry Boiler Burner: False  
Industrial Furnace: False  
Smelter Defferal: Not reported  
Universal Waste: Not reported  
Off-Specification: Not reported  
LN Address 2: Not reported  
Tax Reg #: 602241099  
Business Type: Clubs and Supercenters  
Mail Name: Walmart Inc.  
Mailing Address: P.O. Box 8041  
Mailing City,State,Zip: Bentonville, AR 72712-8041  
Legal Organization Name: Wal Mart Inc  
Legal Organization Type: Private  
Legal Contact: Not reported  
Legal Address: P.O. Box 8041  
Legal Address 2: Not reported  
Legal City,State,Zip: Bentonville, AR 72712-8041  
Legal Phone Number: 479-277-8972  
Legal Effective Date: 03/25/1999  
Land Organization Name: Walmart Inc.  
Land Organization Type: Private

Map ID  
Direction  
Distance  
Elevation

MAP FINDINGS

Site

Database(s)

EDR ID Number  
EPA ID Number

**WALMART 2571 (Continued)**

**1001491187**

Land Contact:	Rose Arnold
Land Address:	P.O. Box 8041
Land City,State,Zip:	Bentonville, AR 72712-8041
Land Phone Number:	479-277-8972
Operator Organization Name:	Walmart Inc.
Operator Organization Type:	Private
Operator:	Rose Arnold
Operator Address:	P.O. Box 8041
Operator Address 2:	Not reported
Operator City,State,Zip:	Bentonville, AR 72712-8041
Operator Phone Number:	479-277-8972
Operator Effective Date:	03/25/1999
Site Contact:	Rose Arnold
Site Contact Address:	P.O. Box 8041
Contact City,State,Zip:	Bentonville, AR 72712-8041
Site Contact Phone Number:	479-277-8972
Site Contact Email:	rose.arnold@walmart.com
Gen Status Code:	MQG
Monthly Generation:	True
Batch Generation:	False
One Time Generation:	False
Transport Own Waste:	False
Tranports Other Waste:	False
Recycler Onsite:	False
Transfer Facility:	False
Other Exemption:	Not reported
UW Battery Gen:	False
Used Oil Transporter:	False
Used Oil Transfer Facility:	False
Used Oil Processor:	False
Used Oil Refiner:	False
Used Oil Fuel Marketer Directs Shipments:	False
Used Oil Fuel Marketer Meets Specs:	False
Site Contact Address 2:	Not reported
SIC Code:	Not reported
CRK Number:	Not reported
Active:	Not reported
CAS Number:	Not reported
Chemical Name:	Not reported
EHS:	Not reported
EHS CAS Number:	Not reported
EHS Name:	Not reported
Waste Stream Generated:	
Waste Managed Off Site:	Y
State Only Waste Code 1:	Not reported
State Only Waste Code 2:	Not reported
Report Managed On Site:	0
KG Managed On Site:	0
Generator Treatment Code:	Not reported
Permit By Rule Code:	Not reported
WCDE Residence Code:	Not reported
WCDH Origin Code:	1
WCDE On Site Code:	Not reported
WCDB Code:	W219
Description:	Flammable Liquids
CORb Sequence Number:	165329
Sequence Number:	3495527

Map ID  
Direction  
Distance  
Elevation

MAP FINDINGS

Site

Database(s)

EDR ID Number  
EPA ID Number

**WALMART 2571 (Continued)**

1001491187

Mixed Radioactive Flag: False  
Designation Code: D  
Reported Quantity: 200  
Quantity Unit: LB  
Kilograms Quantity: 90.7200015  
Density Number: 0  
Density Quantity: Not reported

Waste Managed Off Site: Y  
State Only Waste Code 1: Not reported  
State Only Waste Code 2: Not reported  
Report Managed On Site: 0  
KG Managed On Site: 0  
Generator Treatment Code: Not reported  
Permit By Rule Code: Not reported  
WCDE Residence Code: Not reported  
WCDH Origin Code: 2  
WCDE On Site Code: Not reported  
WCDB Code: W409  
Description: Flammable Solids  
CORb Sequence Number: 165329  
Sequence Number: 3495528  
Mixed Radioactive Flag: False  
Designation Code: D  
Reported Quantity: 37  
Quantity Unit: LB  
Kilograms Quantity: 16.7832002  
Density Number: 0  
Density Quantity: Not reported

Waste Managed Off Site: Y  
State Only Waste Code 1: Not reported  
State Only Waste Code 2: Not reported  
Report Managed On Site: 0  
KG Managed On Site: 0  
Generator Treatment Code: Not reported  
Permit By Rule Code: Not reported  
WCDE Residence Code: Not reported  
WCDH Origin Code: 1  
WCDE On Site Code: Not reported  
WCDB Code: W801  
Description: Lighters  
CORb Sequence Number: 165329  
Sequence Number: 3495529  
Mixed Radioactive Flag: False  
Designation Code: D  
Reported Quantity: 44  
Quantity Unit: LB  
Kilograms Quantity: 19.9584003  
Density Number: 0  
Density Quantity: Not reported

Waste Managed Off Site: Y  
State Only Waste Code 1: Not reported  
State Only Waste Code 2: Not reported  
Report Managed On Site: 0  
KG Managed On Site: 0

Map ID  
Direction  
Distance  
Elevation

MAP FINDINGS

Site

Database(s)

EDR ID Number  
EPA ID Number

**WALMART 2571 (Continued)**

**1001491187**

Generator Treatment Code: Not reported  
Permit By Rule Code: Not reported  
WCDE Residence Code: Not reported  
WCDH Origin Code: 1  
WCDE On Site Code: Not reported  
WCDB Code: W119  
Description: Oxidizing Liquids  
CORb Sequence Number: 165329  
Sequence Number: 3495530  
Mixed Radioactive Flag: False  
Designation Code: D  
Reported Quantity: 26  
Quantity Unit: LB  
Kilograms Quantity: 11.7936002  
Density Number: 0  
Density Quantity: Not reported

Waste Managed Off Site: Y  
State Only Waste Code 1: Not reported  
State Only Waste Code 2: Not reported  
Report Managed On Site: 0  
KG Managed On Site: 0  
Generator Treatment Code: Not reported  
Permit By Rule Code: Not reported  
WCDE Residence Code: Not reported  
WCDH Origin Code: 1  
WCDE On Site Code: Not reported  
WCDB Code: W219  
Description: Toxic Liquids  
CORb Sequence Number: 165329  
Sequence Number: 3495531  
Mixed Radioactive Flag: False  
Designation Code: D  
Reported Quantity: 732  
Quantity Unit: LB  
Kilograms Quantity: 332.035205  
Density Number: 0  
Density Quantity: Not reported

Waste Managed Off Site: Y  
State Only Waste Code 1: Not reported  
State Only Waste Code 2: Not reported  
Report Managed On Site: 0  
KG Managed On Site: 0  
Generator Treatment Code: Not reported  
Permit By Rule Code: Not reported  
WCDE Residence Code: Not reported  
WCDH Origin Code: 1  
WCDE On Site Code: Not reported  
WCDB Code: W401  
Description: Toxic Solids  
CORb Sequence Number: 165329  
Sequence Number: 3495532  
Mixed Radioactive Flag: False  
Designation Code: D  
Reported Quantity: 11  
Quantity Unit: LB

Map ID  
Direction  
Distance  
Elevation

MAP FINDINGS

Site

Database(s)

EDR ID Number  
EPA ID Number

**WALMART 2571 (Continued)**

**1001491187**

Kilograms Quantity:	4.98960008
Density Number:	0
Density Quantity:	Not reported
Waste Managed Off Site:	Y
State Only Waste Code 1:	Not reported
State Only Waste Code 2:	Not reported
Report Managed On Site:	0
KG Managed On Site:	0
Generator Treatment Code:	Not reported
Permit By Rule Code:	Not reported
WCDE Residence Code:	Not reported
WCDH Origin Code:	1
WCDE On Site Code:	Not reported
WCDB Code:	W409
Description:	Toxic Solids
CORb Sequence Number:	165329
Sequence Number:	3495533
Mixed Radioactive Flag:	False
Designation Code:	D
Reported Quantity:	3477
Quantity Unit:	LB
Kilograms Quantity:	1577.16722
Density Number:	0
Density Quantity:	Not reported
Waste Managed Off Site:	Y
State Only Waste Code 1:	WSC2
State Only Waste Code 2:	Not reported
Report Managed On Site:	0
KG Managed On Site:	0
Generator Treatment Code:	Not reported
Permit By Rule Code:	Not reported
WCDE Residence Code:	Not reported
WCDH Origin Code:	2
WCDE On Site Code:	Not reported
WCDB Code:	W319
Description:	WA State Regulated Solids
CORb Sequence Number:	165329
Sequence Number:	3495534
Mixed Radioactive Flag:	False
Designation Code:	D
Reported Quantity:	250
Quantity Unit:	LB
Kilograms Quantity:	113.400001
Density Number:	0
Density Quantity:	Not reported
Waste Managed Off Site:	Y
State Only Waste Code 1:	WT02
State Only Waste Code 2:	Not reported
Report Managed On Site:	0
KG Managed On Site:	0
Generator Treatment Code:	Not reported
Permit By Rule Code:	Not reported
WCDE Residence Code:	Not reported
WCDH Origin Code:	2

Map ID  
Direction  
Distance  
Elevation

MAP FINDINGS

Site

Database(s)

EDR ID Number  
EPA ID Number

**WALMART 2571 (Continued)**

**1001491187**

WCDE On Site Code: Not reported  
WCDB Code: W409  
Description: WA State Regulated Solids  
CORb Sequence Number: 165329  
Sequence Number: 3495535  
Mixed Radioactive Flag: False  
Designation Code: D  
Reported Quantity: 104  
Quantity Unit: LB  
Kilograms Quantity: 47.1744008  
Density Number: 0  
Density Quantity: Not reported

Waste Managed Off Site: Y  
State Only Waste Code 1: Not reported  
State Only Waste Code 2: Not reported  
Report Managed On Site: 0  
KG Managed On Site: 0  
Generator Treatment Code: Not reported  
Permit By Rule Code: Not reported  
WCDE Residence Code: Not reported  
WCDH Origin Code: 1  
WCDE On Site Code: Not reported  
WCDB Code: W801  
Description: Waste Aerosols  
CORb Sequence Number: 165329  
Sequence Number: 3495537  
Mixed Radioactive Flag: False  
Designation Code: D  
Reported Quantity: 390  
Quantity Unit: LB  
Kilograms Quantity: 176.904003  
Density Number: 0  
Density Quantity: Not reported

Waste Managed Off Site: Y  
State Only Waste Code 1: Not reported  
State Only Waste Code 2: Not reported  
Report Managed On Site: 0  
KG Managed On Site: 0  
Generator Treatment Code: Not reported  
Permit By Rule Code: Not reported  
WCDE Residence Code: Not reported  
WCDH Origin Code: 2  
WCDE On Site Code: Not reported  
WCDB Code: W110  
Description: Corrosive Liquids  
CORb Sequence Number: 165329  
Sequence Number: 3495538  
Mixed Radioactive Flag: False  
Designation Code: D  
Reported Quantity: 3  
Quantity Unit: LB  
Kilograms Quantity: 1.36080002  
Density Number: 0  
Density Quantity: Not reported

Map ID  
Direction  
Distance  
Elevation

MAP FINDINGS

Site

Database(s)

EDR ID Number  
EPA ID Number

**WALMART 2571 (Continued)**

**1001491187**

Waste Stream Off Site Mgmt:  
Waste CORB Sequence Number: 165329  
Waste Sequence Number: 3495530  
Sequence Number: 958477  
Received EPAID: WAD020257945  
Managed Quantity: 26  
Kilogram Quantity: 11.7936002  
Recycled Percentage: Not reported  
Waste Management System Code: H141

Waste Sequence Number: 3495531  
Sequence Number: 958482  
Received EPAID: WAD020257945  
Managed Quantity: 732  
Kilogram Quantity: 332.035205  
Recycled Percentage: Not reported  
Waste Management System Code: H141

Waste Sequence Number: 3495532  
Sequence Number: 958485  
Received EPAID: WAD020257945  
Managed Quantity: 11  
Kilogram Quantity: 4.98960008  
Recycled Percentage: Not reported  
Waste Management System Code: H141

Waste Sequence Number: 3495533  
Sequence Number: 958488  
Received EPAID: WAD020257945  
Managed Quantity: 3477  
Kilogram Quantity: 1577.16722  
Recycled Percentage: Not reported  
Waste Management System Code: H141

Waste Sequence Number: 3495538  
Sequence Number: 958458  
Received EPAID: WAD020257945  
Managed Quantity: 3  
Kilogram Quantity: 1.36080002  
Recycled Percentage: Not reported  
Waste Management System Code: H141

Waste Sequence Number: 3495565  
Sequence Number: 958474  
Received EPAID: RID040098352  
Managed Quantity: 5  
Kilogram Quantity: 2.26800003  
Recycled Percentage: Not reported  
Waste Management System Code: H141

Waste Sequence Number: 3495567  
Sequence Number: 958480  
Received EPAID: WAD020257945  
Managed Quantity: 2  
Kilogram Quantity: 0.90720001  
Recycled Percentage: Not reported  
Waste Management System Code: H141



Map ID  
Direction  
Distance  
Elevation

MAP FINDINGS

Site

Database(s)

EDR ID Number  
EPA ID Number

**WALMART 2571 (Continued)**

**1001491187**

Waste Sequence Number: 3495527  
Sequence Number: 958468  
Received EPAID: WAD020257945  
Managed Quantity: 200  
Kilogram Quantity: 90.7200015  
Recycled Percentage: Not reported  
Waste Management System Code: H141

Waste Sequence Number: 3495528  
Sequence Number: 958471  
Received EPAID: WAD020257945  
Managed Quantity: 37  
Kilogram Quantity: 16.7832002  
Recycled Percentage: Not reported  
Waste Management System Code: H141

Waste Sequence Number: 3495529  
Sequence Number: 958475  
Received EPAID: WAD020257945  
Managed Quantity: 44  
Kilogram Quantity: 19.9584003  
Recycled Percentage: Not reported  
Waste Management System Code: H141

Waste Sequence Number: 3495534  
Sequence Number: 958490  
Received EPAID: WAD020257945  
Managed Quantity: 250  
Kilogram Quantity: 113.400001  
Recycled Percentage: Not reported  
Waste Management System Code: H141

Waste Stream Comments:  
CORB Waste Sequence Number: 165329  
Comments: A-8: W219 - Damaged product, customer returned product.  
Waste Sequence Number: 3495527  
Sequence Number: 1

Comments: A-8: W409 - Damaged product, customer returned product.  
Waste Sequence Number: 3495528  
Sequence Number: 1

Comments: A-8: W119 - Damaged product, customer returned product.  
Waste Sequence Number: 3495530  
Sequence Number: 1

Comments: A-3: Additional Waste Codes D018, D026, D039, D043, U210, U279. A-8: W219 - Damaged product, customer returned product.  
Waste Sequence Number: 3495531  
Sequence Number: 1

Comments: A-3: Additional Waste Codes D027, D035 A-8: W409 - Damaged product, customer returned product.

Waste Sequence Number: 3495533  
Sequence Number: 1

Comments: A-8: W319 - Damaged product, customer returned product.

Map ID  
Direction  
Distance  
Elevation

MAP FINDINGS

Site

Database(s)

EDR ID Number  
EPA ID Number

**WALMART 2571 (Continued)**

**1001491187**

Waste Sequence Number: 3495534  
Sequence Number: 1

Comments: A-8: W409 - Damaged product, customer returned product.  
Waste Sequence Number: 3495535  
Sequence Number: 1

Comments: A-3: Additional Waste Codes D022, D035, D039, U210  
Waste Sequence Number: 3495537  
Sequence Number: 1

Comments: A-8: W319 - Damaged product, customer returned product  
Waste Sequence Number: 3495567  
Sequence Number: 1

Waste Stream EPA Code:  
CORB Waste Sequence Number: 165329  
Waste Sequence Number: 3495527  
Sequence Number: 8232904  
WCDA Code: D001

Waste Sequence Number: 3495527  
Sequence Number: 8232905  
WCDA Code: D018

Waste Sequence Number: 3495527  
Sequence Number: 8232906  
WCDA Code: D035

Waste Sequence Number: 3495527  
Sequence Number: 8232907  
WCDA Code: U002

Waste Sequence Number: 3495527  
Sequence Number: 8232908  
WCDA Code: U154

Waste Sequence Number: 3495528  
Sequence Number: 8232911  
WCDA Code: D001

Waste Sequence Number: 3495528  
Sequence Number: 8232912  
WCDA Code: D005

Waste Sequence Number: 3495528  
Sequence Number: 8232913  
WCDA Code: D007

Waste Sequence Number: 3495528  
Sequence Number: 8232914  
WCDA Code: D018

Waste Sequence Number: 3495528  
Sequence Number: 8232915  
WCDA Code: D035

Map ID  
Direction  
Distance  
Elevation

MAP FINDINGS

Site

Database(s)

EDR ID Number  
EPA ID Number

**WALMART 2571 (Continued)**

**1001491187**

Waste Sequence Number: 3495529  
Sequence Number: 8228908  
WCDA Code: D001

Waste Stream Source Code:  
CORB Waste Sequence Number: 165329  
Waste Sequence Number: 3495527  
Sequence Number: 1  
WCDD Code: G11

Waste Sequence Number: 3495529  
Sequence Number: 1  
WCDD Code: G11

Waste Sequence Number: 3495530  
Sequence Number: 1  
WCDD Code: G11

Waste Sequence Number: 3495531  
Sequence Number: 1  
WCDD Code: G11

Waste Sequence Number: 3495532  
Sequence Number: 1  
WCDD Code: G11

Waste Sequence Number: 3495533  
Sequence Number: 1  
WCDD Code: G11

Waste Sequence Number: 3495535  
Sequence Number: 1  
WCDD Code: G32

Waste Sequence Number: 3495538  
Sequence Number: 1  
WCDD Code: G32

Waste Sequence Number: 3495559  
Sequence Number: 1  
WCDD Code: G32

Waste Sequence Number: 3495537  
Sequence Number: 1  
WCDD Code: G11

Waste Sequence Number: 3495562  
Sequence Number: 1  
WCDD Code: G11

Name: WAL MART 2571  
Address: 1900 S 314TH ST  
City,State,Zip: FEDERAL WAY, WA 98003  
Facility Address 2: Not reported  
Facility ID: 87922354  
EPA ID: WAH000007799

Map ID  
Direction  
Distance  
Elevation

MAP FINDINGS

Site

Database(s)

EDR ID Number  
EPA ID Number

**WALMART 2571 (Continued)**

**1001491187**

NAICS:	452910
State Waste Code Desc:	WT02,WSC2
Federal Waste Code Desc:	D001,D002,D003,D004,D005,D006,D007,D008,D009,D010,D011,D016,D018,D022, D026,D027,D035,D039,D043,P075,U002,U072,U134,U154,U159,U165,U205,U210, U249,U279,U409
Form Comm:	Not reported
Data Year:	2016
Permit by Rule:	False
Mailing Address 2:	Not reported
Treatment by Generator:	False
Mixed Radioactive Waste:	False
Importer of Hazardous Waste:	False
Immediate Recycler:	False
Treatment/Storage/Disposal/Recycling Facility:	False
Generator of Dangerous Fuel Waste:	False
Generator Marketing to Burner:	False
Other Marketers (i.e., blender, distributor, etc.):	False
Utility Boiler Burner:	False
Industry Boiler Burner:	False
Industrial Furnace:	False
Smelter Defferal:	False
Universal Waste:	Not reported
Off-Specification:	Not reported
LN Address 2:	Not reported
Tax Reg #:	602241099
Business Type:	Clubs and Supercenters
Mail Name:	Wal-Mart Stores, Inc.
Mailing Address:	P.O. Box 8041
Mailing City,State,Zip:	Bentonville, AR 72712-8041
Legal Organization Name:	Wal Mart Inc
Legal Organization Type:	Private
Legal Contact:	Not reported
Legal Address:	P.O. Box 8041
Legal Address 2:	Not reported
Legal City,State,Zip:	Bentonville, AR 72712-8041
Legal Phone Number:	479-277-8972
Legal Effective Date:	03/25/1999
Land Organization Name:	Wal-Mart Stores, Inc.
Land Organization Type:	Private
Land Contact:	Rose Arnold
Land Address:	P.O. Box 8041
Land City,State,Zip:	Bentonville, AR 72712-8041
Land Phone Number:	479-277-8972
Operator Organization Name:	Wal-Mart Stores, Inc.
Operator Organization Type:	Private
Operator:	Rose Arnold
Operator Address:	P.O. Box 8041
Operator Address 2:	Not reported
Operator City,State,Zip:	Bentonville, AR 72712-8041
Operator Phone Number:	479-277-8972
Operator Effective Date:	03/25/1999
Site Contact:	Rose Arnold
Site Contact Address:	P.O. Box 8041
Contact City,State,Zip:	Bentonville, AR 72712-8041
Site Contact Phone Number:	479-277-8972
Site Contact Email:	rose.arnold@walmart.com
Gen Status Code:	MQG

Map ID  
Direction  
Distance  
Elevation

MAP FINDINGS

Site

Database(s)

EDR ID Number  
EPA ID Number

**WALMART 2571 (Continued)**

1001491187

Monthly Generation: True  
Batch Generation: False  
One Time Generation: False  
Transport Own Waste: False  
Tranports Other Waste: False  
Recycler Onsite: False  
Transfer Facility: False  
Other Exemption: Not reported  
UW Battery Gen: False  
Used Oil Transporter: False  
Used Oil Transfer Facility: False  
Used Oil Processor: False  
Used Oil Refiner: False  
Used Oil Fuel Marketer Directs Shipments: False  
Used Oil Fuel Marketer Meets Specs: False  
Site Contact Address 2: Not reported  
SIC Code: Not reported  
CRK Number: Not reported  
Active: Not reported  
CAS Number: Not reported  
Chemical Name: Not reported  
EHS: Not reported  
EHS CAS Number: Not reported  
EHS Name: Not reported

Waste Stream Generated:  
Waste Managed Off Site: Y  
State Only Waste Code 1: Not reported  
State Only Waste Code 2: Not reported  
Report Managed On Site: 0  
KG Managed On Site: 0  
Generator Treatment Code: Not reported  
Permit By Rule Code: Not reported  
WCDE Residence Code: Not reported  
WCDH Origin Code: 1  
WCDE On Site Code: Not reported  
WCDB Code: W401  
Description: Toxic Solids  
CORb Sequence Number: 159564  
Sequence Number: 3421463  
Mixed Radioactive Flag: False  
Designation Code: D  
Reported Quantity: 749  
Quantity Unit: LB  
Kilograms Quantity: 339.746405  
Density Number: 0  
Density Quantity: Not reported

Waste Managed Off Site: Y  
State Only Waste Code 1: Not reported  
State Only Waste Code 2: Not reported  
Report Managed On Site: 0  
KG Managed On Site: 0  
Generator Treatment Code: Not reported  
Permit By Rule Code: Not reported  
WCDE Residence Code: Not reported  
WCDH Origin Code: 2  
WCDE On Site Code: Not reported

Map ID  
Direction  
Distance  
Elevation

MAP FINDINGS

Site

Database(s)

EDR ID Number  
EPA ID Number

**WALMART 2571 (Continued)**

**1001491187**

WCDB Code: W110  
Description: Corrosive Liquids  
CORb Sequence Number: 159564  
Sequence Number: 3421470  
Mixed Radioactive Flag: False  
Designation Code: D  
Reported Quantity: 38  
Quantity Unit: LB  
Kilograms Quantity: 17.2368002  
Density Number: 0  
Density Quantity: Not reported

Waste Managed Off Site: Y  
State Only Waste Code 1: Not reported  
State Only Waste Code 2: Not reported  
Report Managed On Site: 0  
KG Managed On Site: 0  
Generator Treatment Code: Not reported  
Permit By Rule Code: Not reported  
WCDE Residence Code: Not reported  
WCDH Origin Code: 1  
WCDE On Site Code: Not reported  
WCDB Code: W219  
Description: Flammable Liquids  
CORb Sequence Number: 159564  
Sequence Number: 3421456  
Mixed Radioactive Flag: False  
Designation Code: D  
Reported Quantity: 503  
Quantity Unit: LB  
Kilograms Quantity: 228.160803  
Density Number: 0  
Density Quantity: Not reported

Waste Managed Off Site: Y  
State Only Waste Code 1: Not reported  
State Only Waste Code 2: Not reported  
Report Managed On Site: 0  
KG Managed On Site: 0  
Generator Treatment Code: Not reported  
Permit By Rule Code: Not reported  
WCDE Residence Code: Not reported  
WCDH Origin Code: 1  
WCDE On Site Code: Not reported  
WCDB Code: W004  
Description: P-LISTED WASTE-NICOTINE  
CORb Sequence Number: 159564  
Sequence Number: 3421473  
Mixed Radioactive Flag: False  
Designation Code: D  
Reported Quantity: 1  
Quantity Unit: LB  
Kilograms Quantity: 0.45360000  
Density Number: 0  
Density Quantity: Not reported

Waste Managed Off Site: Y

Map ID  
Direction  
Distance  
Elevation

MAP FINDINGS

Site

Database(s)

EDR ID Number  
EPA ID Number

**WALMART 2571 (Continued)**

**1001491187**

State Only Waste Code 1:	Not reported
State Only Waste Code 2:	Not reported
Report Managed On Site:	0
KG Managed On Site:	0
Generator Treatment Code:	Not reported
Permit By Rule Code:	Not reported
WCDE Residence Code:	Not reported
WCDH Origin Code:	1
WCDE On Site Code:	Not reported
WCDB Code:	W409
Description:	Flammable Solids
CORb Sequence Number:	159564
Sequence Number:	3421457
Mixed Radioactive Flag:	False
Designation Code:	D
Reported Quantity:	5
Quantity Unit:	LB
Kilograms Quantity:	2.26800003
Density Number:	0
Density Quantity:	Not reported
Waste Managed Off Site:	Y
State Only Waste Code 1:	Not reported
State Only Waste Code 2:	Not reported
Report Managed On Site:	0
KG Managed On Site:	0
Generator Treatment Code:	Not reported
Permit By Rule Code:	Not reported
WCDE Residence Code:	Not reported
WCDH Origin Code:	1
WCDE On Site Code:	Not reported
WCDB Code:	W801
Description:	Lighters
CORb Sequence Number:	159564
Sequence Number:	3421459
Mixed Radioactive Flag:	False
Designation Code:	D
Reported Quantity:	49
Quantity Unit:	LB
Kilograms Quantity:	22.2264003
Density Number:	0
Density Quantity:	Not reported
Waste Managed Off Site:	Y
State Only Waste Code 1:	WT02
State Only Waste Code 2:	Not reported
Report Managed On Site:	0
KG Managed On Site:	0
Generator Treatment Code:	Not reported
Permit By Rule Code:	Not reported
WCDE Residence Code:	Not reported
WCDH Origin Code:	1
WCDE On Site Code:	Not reported
WCDB Code:	W219
Description:	WA STATE REGULATED LIQUIDS
CORb Sequence Number:	159564
Sequence Number:	3421474

Map ID  
Direction  
Distance  
Elevation

MAP FINDINGS

Site

Database(s)

EDR ID Number  
EPA ID Number

**WALMART 2571 (Continued)**

1001491187

Mixed Radioactive Flag: False  
Designation Code: D  
Reported Quantity: 982  
Quantity Unit: LB  
Kilograms Quantity: 445.435207  
Density Number: 0  
Density Quantity: Not reported

Waste Managed Off Site: Y  
State Only Waste Code 1: WSC2  
State Only Waste Code 2: Not reported  
Report Managed On Site: 0  
KG Managed On Site: 0  
Generator Treatment Code: Not reported  
Permit By Rule Code: Not reported  
WCDE Residence Code: Not reported  
WCDH Origin Code: 2  
WCDE On Site Code: Not reported  
WCDB Code: W319  
Description: WA State Regulated Solids  
CORb Sequence Number: 159564  
Sequence Number: 3421466  
Mixed Radioactive Flag: False  
Designation Code: D  
Reported Quantity: 580  
Quantity Unit: LB  
Kilograms Quantity: 263.088004  
Density Number: 0  
Density Quantity: Not reported

Waste Managed Off Site: Y  
State Only Waste Code 1: Not reported  
State Only Waste Code 2: Not reported  
Report Managed On Site: 0  
KG Managed On Site: 0  
Generator Treatment Code: Not reported  
Permit By Rule Code: Not reported  
WCDE Residence Code: Not reported  
WCDH Origin Code: 1  
WCDE On Site Code: Not reported  
WCDB Code: W219  
Description: Toxic Liquids  
CORb Sequence Number: 159564  
Sequence Number: 3421462  
Mixed Radioactive Flag: False  
Designation Code: D  
Reported Quantity: 503  
Quantity Unit: LB  
Kilograms Quantity: 228.160803  
Density Number: 0  
Density Quantity: Not reported

Waste Managed Off Site: Y  
State Only Waste Code 1: Not reported  
State Only Waste Code 2: Not reported  
Report Managed On Site: 0  
KG Managed On Site: 0



Map ID  
Direction  
Distance  
Elevation

MAP FINDINGS

Site

Database(s)

EDR ID Number  
EPA ID Number

**WALMART 2571 (Continued)**

**1001491187**

Generator Treatment Code:	Not reported
Permit By Rule Code:	Not reported
WCDE Residence Code:	Not reported
WCDH Origin Code:	1
WCDE On Site Code:	Not reported
WCDB Code:	W801
Description:	Waste Aerosols
CORb Sequence Number:	159564
Sequence Number:	3421469
Mixed Radioactive Flag:	False
Designation Code:	D
Reported Quantity:	480
Quantity Unit:	LB
Kilograms Quantity:	217.728003
Density Number:	0
Density Quantity:	Not reported
Waste Managed Off Site:	Y
State Only Waste Code 1:	Not reported
State Only Waste Code 2:	Not reported
Report Managed On Site:	0
KG Managed On Site:	0
Generator Treatment Code:	Not reported
Permit By Rule Code:	Not reported
WCDE Residence Code:	Not reported
WCDH Origin Code:	1
WCDE On Site Code:	Not reported
WCDB Code:	W119
Description:	Oxidizing Liquids
CORb Sequence Number:	159564
Sequence Number:	3421460
Mixed Radioactive Flag:	False
Designation Code:	D
Reported Quantity:	1
Quantity Unit:	LB
Kilograms Quantity:	0.45360000
Density Number:	0
Density Quantity:	Not reported
Waste Stream Off Site Mgmt:	
Waste CORB Sequence Number:	159564
Waste Sequence Number:	3421466
Sequence Number:	914044
Received EPAID:	WAD020257945
Managed Quantity:	580
Kilogram Quantity:	263.088004
Recycled Percentage:	Not reported
Waste Management System Code:	H141
Waste Sequence Number:	3421457
Sequence Number:	914033
Received EPAID:	WAD020257945
Managed Quantity:	5
Kilogram Quantity:	2.26800003
Recycled Percentage:	Not reported
Waste Management System Code:	H141

Map ID  
Direction  
Distance  
Elevation

MAP FINDINGS

Site

Database(s)

EDR ID Number  
EPA ID Number

**WALMART 2571 (Continued)**

**1001491187**

Waste Sequence Number: 3421459  
Sequence Number: 914035  
Received EPAID: WAD020257945  
Managed Quantity: 49  
Kilogram Quantity: 22.2264003  
Recycled Percentage: Not reported  
Waste Management System Code: H141

Waste Sequence Number: 3421474  
Sequence Number: 914043  
Received EPAID: WAD020257945  
Managed Quantity: 982  
Kilogram Quantity: 445.435207  
Recycled Percentage: Not reported  
Waste Management System Code: H141

Waste Sequence Number: 3421462  
Sequence Number: 914040  
Received EPAID: WAD020257945  
Managed Quantity: 503  
Kilogram Quantity: 228.160803  
Recycled Percentage: Not reported  
Waste Management System Code: H141

Waste Sequence Number: 3421469  
Sequence Number: 914047  
Received EPAID: WAD020257945  
Managed Quantity: 480  
Kilogram Quantity: 217.728003  
Recycled Percentage: Not reported  
Waste Management System Code: H141

Waste Sequence Number: 3421463  
Sequence Number: 914041  
Received EPAID: WAD020257945  
Managed Quantity: 749  
Kilogram Quantity: 339.746405  
Recycled Percentage: Not reported  
Waste Management System Code: H141

Waste Sequence Number: 3421470  
Sequence Number: 914031  
Received EPAID: WAD020257945  
Managed Quantity: 38  
Kilogram Quantity: 17.2368002  
Recycled Percentage: Not reported  
Waste Management System Code: H141

Waste Sequence Number: 3421460  
Sequence Number: 914036  
Received EPAID: WAD020257945  
Managed Quantity: 1  
Kilogram Quantity: 0.45360000  
Recycled Percentage: Not reported  
Waste Management System Code: H141

Waste Sequence Number: 3421464

Map ID  
Direction  
Distance  
Elevation

MAP FINDINGS

Site

Database(s)

EDR ID Number  
EPA ID Number

**WALMART 2571 (Continued)**

**1001491187**

Sequence Number: 914042  
Received EPAID: WAD020257945  
Managed Quantity: 5624  
Kilogram Quantity: 2551.04644  
Recycled Percentage: Not reported  
Waste Management System Code: H141

Waste Sequence Number: 3421467  
Sequence Number: 914045  
Received EPAID: WAD020257945  
Managed Quantity: 250  
Kilogram Quantity: 113.400001  
Recycled Percentage: Not reported  
Waste Management System Code: H141

Waste Stream Comments:

CORB Waste Sequence Number: 159564  
Comments: A-8: W219 - Damaged product, customer returned product.  
Waste Sequence Number: 3421456  
Sequence Number: 1

Comments: A-8: W409 - Damaged product, customer returned product.  
Waste Sequence Number: 3421457  
Sequence Number: 1

Comments: A-8: W119 - Damaged product, customer returned product.  
Waste Sequence Number: 3421460  
Sequence Number: 1

Comments: A-3: Additional Waste Codes D018, D026, D039, D043, U210, U279. A-8: W219 - Damaged product, customer returned product.  
Waste Sequence Number: 3421462  
Sequence Number: 1

Comments: A-3: Additional Waste Codes D027, D035, U159. A-8: W409 - Damaged product, customer returned product.  
Waste Sequence Number: 3421464  
Sequence Number: 1

Comments: A-8: W319 - Damaged product, customer returned product.  
Waste Sequence Number: 3421466  
Sequence Number: 1

Comments: A-8: W409 - Damaged product, customer returned product.  
Waste Sequence Number: 3421467  
Sequence Number: 1

Comments: A-8: W409 - Damaged product, customer returned product.  
Waste Sequence Number: 3421468  
Sequence Number: 1

Comments: A-3: Additional Waste Codes D022, D035, D039, U210.  
Waste Sequence Number: 3421469  
Sequence Number: 1

Comments: A-8: Damaged product, customer returned product  
Waste Sequence Number: 3421474

Map ID  
Direction  
Distance  
Elevation

MAP FINDINGS

Site

Database(s)

EDR ID Number  
EPA ID Number

**WALMART 2571 (Continued)**

**1001491187**

Sequence Number: 1

Waste Stream EPA Code:  
CORB Waste Sequence Number: 159564  
Waste Sequence Number: 3421460  
Sequence Number: 7960689  
WCDA Code: D001

Waste Sequence Number: 3421456  
Sequence Number: 7960666  
WCDA Code: D001

Waste Sequence Number: 3421456  
Sequence Number: 7960667  
WCDA Code: D018

Waste Sequence Number: 3421456  
Sequence Number: 7960668  
WCDA Code: D035

Waste Sequence Number: 3421456  
Sequence Number: 7960669  
WCDA Code: U002

Waste Sequence Number: 3421456  
Sequence Number: 7960670  
WCDA Code: U154

Waste Sequence Number: 3421456  
Sequence Number: 7960671  
WCDA Code: U159

Waste Sequence Number: 3421473  
Sequence Number: 7960692  
WCDA Code: P075

Waste Sequence Number: 3421464  
Sequence Number: 7960729  
WCDA Code: D005

Waste Sequence Number: 3421464  
Sequence Number: 7960730  
WCDA Code: D006

Waste Sequence Number: 3421464  
Sequence Number: 7960731  
WCDA Code: D007

Waste Stream Source Code:  
CORB Waste Sequence Number: 159564  
Waste Sequence Number: 3421456  
Sequence Number: 1  
WCDD Code: G11

Waste Sequence Number: 3421457  
Sequence Number: 1

Map ID  
Direction  
Distance  
Elevation

MAP FINDINGS

Site

Database(s)

EDR ID Number  
EPA ID Number

**WALMART 2571 (Continued)**

**1001491187**

WCDD Code: G11

Waste Sequence Number: 3421459  
Sequence Number: 1  
WCDD Code: G11

Waste Sequence Number: 3421460  
Sequence Number: 1  
WCDD Code: G11

Waste Sequence Number: 3421462  
Sequence Number: 1  
WCDD Code: G11

Waste Sequence Number: 3421463  
Sequence Number: 1  
WCDD Code: G11

Waste Sequence Number: 3421464  
Sequence Number: 1  
WCDD Code: G11

Waste Sequence Number: 3421467  
Sequence Number: 1  
WCDD Code: G11

Waste Sequence Number: 3421469  
Sequence Number: 1  
WCDD Code: G11

Waste Sequence Number: 3421473  
Sequence Number: 1  
WCDD Code: G11

Waste Sequence Number: 3421474  
Sequence Number: 1  
WCDD Code: G11

Name: WAL MART 2571  
Address: 1900 S 314TH ST  
City,State,Zip: FEDERAL WAY, WA 98003  
Facility Address 2: Not reported  
Facility ID: 87922354  
EPA ID: WAH000007799  
NAICS: 452910  
State Waste Code Desc: WT02,WSC2  
Federal Waste Code Desc: D001,D002,D003,D004,D005,D006,D007,D008,D009,D010,D011,D016,D018,D022,  
D024,D026,D027,D035,D039,D043,P075,U002,U034,U035,U058,U072,U122,U129,  
U132,U134,U150,U154,U165,U188,U200,U205,U210,U249,U279,U409,U159

Form Comm: Not reported  
Data Year: 2015  
Permit by Rule: False  
Mailing Address 2: Not reported  
Treatment by Generator: False  
Mixed Radioactive Waste: False  
Importer of Hazardous Waste: False

Map ID  
Direction  
Distance  
Elevation

MAP FINDINGS

Site

Database(s)

EDR ID Number  
EPA ID Number

**WALMART 2571 (Continued)**

**1001491187**

Immediate Recycler:	False
Treatment/Storage/Disposal/Recycling Facility:	False
Generator of Dangerous Fuel Waste:	False
Generator Marketing to Burner:	False
Other Marketers (i.e., blender, distributor, etc.):	False
Utility Boiler Burner:	False
Industry Boiler Burner:	False
Industrial Furnace:	False
Smelter Defferal:	False
Universal Waste:	Not reported
Off-Specification:	Not reported
LN Address 2:	Not reported
Tax Reg #:	602241099
Business Type:	Warehouse Club & Supercen
Mail Name:	Wal-Mart Stores, Inc.
Mailing Address:	PO Box 8041
Mailing City,State,Zip:	Bentonville, AR 72712-8041
Legal Organization Name:	Wal Mart 2595
Legal Organization Type:	Private
Legal Contact:	Not reported
Legal Address:	PO Box 8041
Legal Address 2:	Not reported
Legal City,State,Zip:	Bentonville, AR 72712-8041
Legal Phone Number:	(479) 204-3517
Legal Effective Date:	03/25/1999
Land Organization Name:	Wal-Mart Stores, Inc.
Land Organization Type:	Private
Land Contact:	Not reported
Land Address:	PO Box 8041
Land City,State,Zip:	Bentonville, AR 72712-8041
Land Phone Number:	(479) 204-3517
Operator Organization Name:	Wal-Mart Stores, Inc.
Operator Organization Type:	Private
Operator:	Not reported
Operator Address:	PO Box 8041
Operator Address 2:	Not reported
Operator City,State,Zip:	Bentonville, AR 72712-8041
Operator Phone Number:	(479)204-3517
Operator Effective Date:	03/25/1999
Site Contact:	Justin Wilson
Site Contact Address:	PO Box 8041
Contact City,State,Zip:	Bentonville, AR 72712-8041
Site Contact Phone Number:	(479) 204-3517
Site Contact Email:	justin.p.wilson@walmart.com
Gen Status Code:	MQG
Monthly Generation:	True
Batch Generation:	False
One Time Generation:	False
Transport Own Waste:	False
Tranports Other Waste:	False
Recycler Onsite:	False
Transfer Facility:	False
Other Exemption:	Not reported
UW Battery Gen:	False
Used Oil Transporter:	False
Used Oil Transfer Facility:	False
Used Oil Processor:	False

Map ID  
Direction  
Distance  
Elevation

MAP FINDINGS

Site

Database(s)

EDR ID Number  
EPA ID Number

**WALMART 2571 (Continued)**

1001491187

Used Oil Refiner:	False
Used Oil Fuel Marketer Directs Shipments:	False
Used Oil Fuel Marketer Meets Specs:	False
Site Contact Address 2:	Not reported
SIC Code:	Not reported
CRK Number:	Not reported
Active:	Not reported
CAS Number:	Not reported
Chemical Name:	Not reported
EHS:	Not reported
EHS CAS Number:	Not reported
EHS Name:	Not reported
Waste Stream Generated:	
Waste Managed Off Site:	Y
State Only Waste Code 1:	Not reported
State Only Waste Code 2:	Not reported
Report Managed On Site:	0
KG Managed On Site:	0
Generator Treatment Code:	Not reported
Permit By Rule Code:	Not reported
WCDE Residence Code:	Not reported
WCDH Origin Code:	2
WCDE On Site Code:	Not reported
WCDB Code:	W409
Description:	Flammable Solids
CORb Sequence Number:	154017
Sequence Number:	3366861
Mixed Radioactive Flag:	False
Designation Code:	D
Reported Quantity:	48
Quantity Unit:	LB
Kilograms Quantity:	21.7728003
Density Number:	0
Density Quantity:	Not reported
Waste Managed Off Site:	Y
State Only Waste Code 1:	Not reported
State Only Waste Code 2:	Not reported
Report Managed On Site:	0
KG Managed On Site:	0
Generator Treatment Code:	Not reported
Permit By Rule Code:	Not reported
WCDE Residence Code:	Not reported
WCDH Origin Code:	1
WCDE On Site Code:	Not reported
WCDB Code:	W119
Description:	Oxidizing Liquids
CORb Sequence Number:	154017
Sequence Number:	3366863
Mixed Radioactive Flag:	False
Designation Code:	D
Reported Quantity:	1
Quantity Unit:	LB
Kilograms Quantity:	0.45360000
Density Number:	0
Density Quantity:	Not reported

Map ID  
Direction  
Distance  
Elevation

MAP FINDINGS

Site

Database(s)

EDR ID Number  
EPA ID Number

**WALMART 2571 (Continued)**

**1001491187**

Waste Managed Off Site: Y  
State Only Waste Code 1: WT02  
State Only Waste Code 2: Not reported  
Report Managed On Site: 0  
KG Managed On Site: 0  
Generator Treatment Code: Not reported  
Permit By Rule Code: Not reported  
WCDE Residence Code: Not reported  
WCDH Origin Code: 1  
WCDE On Site Code: Not reported  
WCDB Code: W409  
Description: WA State Regualed Solids  
CORb Sequence Number: 154017  
Sequence Number: 3366870  
Mixed Radioactive Flag: False  
Designation Code: D  
Reported Quantity: 143  
Quanity Unit: LB  
Kilograms Quanity: 64.8648011  
Density Number: 0  
Density Quantity: Not reported

Waste Managed Off Site: Y  
State Only Waste Code 1: Not reported  
State Only Waste Code 2: Not reported  
Report Managed On Site: 0  
KG Managed On Site: 0  
Generator Treatment Code: Not reported  
Permit By Rule Code: Not reported  
WCDE Residence Code: Not reported  
WCDH Origin Code: 1  
WCDE On Site Code: Not reported  
WCDB Code: W801  
Description: Waste Aerosols  
CORb Sequence Number: 154017  
Sequence Number: 3366872  
Mixed Radioactive Flag: False  
Designation Code: D  
Reported Quantity: 443  
Quanity Unit: LB  
Kilograms Quanity: 200.944803  
Density Number: 0  
Density Quantity: Not reported

Waste Managed Off Site: Y  
State Only Waste Code 1: Not reported  
State Only Waste Code 2: Not reported  
Report Managed On Site: 0  
KG Managed On Site: 0  
Generator Treatment Code: Not reported  
Permit By Rule Code: Not reported  
WCDE Residence Code: Not reported  
WCDH Origin Code: 1  
WCDE On Site Code: Not reported  
WCDB Code: W219  
Description: Toxic Liquids  
CORb Sequence Number: 154017



Map ID  
Direction  
Distance  
Elevation

MAP FINDINGS

Site

Database(s)

EDR ID Number  
EPA ID Number

**WALMART 2571 (Continued)**

**1001491187**

Sequence Number: 3366865  
Mixed Radioactive Flag: False  
Designation Code: D  
Reported Quantity: 173  
Quantity Unit: LB  
Kilograms Quantity: 78.4728013  
Density Number: 0  
Density Quantity: Not reported

Waste Managed Off Site: Y  
State Only Waste Code 1: Not reported  
State Only Waste Code 2: Not reported  
Report Managed On Site: 0  
KG Managed On Site: 0  
Generator Treatment Code: Not reported  
Permit By Rule Code: Not reported  
WCDE Residence Code: Not reported  
WCDH Origin Code: 1  
WCDE On Site Code: Not reported  
WCDB Code: W401  
Description: Toxic Solids  
CORb Sequence Number: 154017  
Sequence Number: 3366866  
Mixed Radioactive Flag: False  
Designation Code: D  
Reported Quantity: 84  
Quantity Unit: LB  
Kilograms Quantity: 38.1024006  
Density Number: 0  
Density Quantity: Not reported

Waste Managed Off Site: Y  
State Only Waste Code 1: Not reported  
State Only Waste Code 2: Not reported  
Report Managed On Site: 0  
KG Managed On Site: 0  
Generator Treatment Code: Not reported  
Permit By Rule Code: Not reported  
WCDE Residence Code: Not reported  
WCDH Origin Code: 1  
WCDE On Site Code: Not reported  
WCDB Code: W005  
Description: Toxic Liquids  
CORb Sequence Number: 154017  
Sequence Number: 3366858  
Mixed Radioactive Flag: False  
Designation Code: D  
Reported Quantity: 2  
Quantity Unit: LB  
Kilograms Quantity: 0.90720001  
Density Number: 0  
Density Quantity: Not reported

Waste Managed Off Site: Y  
State Only Waste Code 1: Not reported  
State Only Waste Code 2: Not reported  
Report Managed On Site: 0

Map ID  
Direction  
Distance  
Elevation

MAP FINDINGS

Site

Database(s)

EDR ID Number  
EPA ID Number

**WALMART 2571 (Continued)**

**1001491187**

KG Managed On Site:	0
Generator Treatment Code:	Not reported
Permit By Rule Code:	Not reported
WCDE Residence Code:	Not reported
WCDH Origin Code:	1
WCDE On Site Code:	Not reported
WCDB Code:	W409
Description:	Flammable Solids
CORb Sequence Number:	154017
Sequence Number:	3366860
Mixed Radioactive Flag:	False
Designation Code:	D
Reported Quantity:	1
Quantity Unit:	LB
Kilograms Quantity:	0.45360000
Density Number:	0
Density Quantity:	Not reported
Waste Managed Off Site:	Y
State Only Waste Code 1:	Not reported
State Only Waste Code 2:	Not reported
Report Managed On Site:	0
KG Managed On Site:	0
Generator Treatment Code:	Not reported
Permit By Rule Code:	Not reported
WCDE Residence Code:	Not reported
WCDH Origin Code:	1
WCDE On Site Code:	Not reported
WCDB Code:	W219
Description:	Flammable Liquids
CORb Sequence Number:	154017
Sequence Number:	3366859
Mixed Radioactive Flag:	False
Designation Code:	D
Reported Quantity:	124
Quantity Unit:	LB
Kilograms Quantity:	56.2464009
Density Number:	0
Density Quantity:	Not reported
Waste Managed Off Site:	Y
State Only Waste Code 1:	Not reported
State Only Waste Code 2:	Not reported
Report Managed On Site:	0
KG Managed On Site:	0
Generator Treatment Code:	Not reported
Permit By Rule Code:	Not reported
WCDE Residence Code:	Not reported
WCDH Origin Code:	1
WCDE On Site Code:	Not reported
WCDB Code:	W801
Description:	Lighters
CORb Sequence Number:	154017
Sequence Number:	3366862
Mixed Radioactive Flag:	False
Designation Code:	D
Reported Quantity:	13

Map ID  
Direction  
Distance  
Elevation

MAP FINDINGS

Site

Database(s)

EDR ID Number  
EPA ID Number

**WALMART 2571 (Continued)**

**1001491187**

Quantity Unit: LB  
Kilograms Quantity: 5.89680010  
Density Number: 0  
Density Quantity: Not reported  
  
Waste Managed Off Site: Y  
State Only Waste Code 1: WSC2  
State Only Waste Code 2: Not reported  
Report Managed On Site: 0  
KG Managed On Site: 0  
Generator Treatment Code: Not reported  
Permit By Rule Code: Not reported  
WCDE Residence Code: Not reported  
WCDH Origin Code: 2  
WCDE On Site Code: Not reported  
WCDB Code: W319  
Description: WA State Regulated Solids  
CORb Sequence Number: 154017  
Sequence Number: 3366869  
Mixed Radioactive Flag: False  
Designation Code: D  
Reported Quantity: 718  
Quantity Unit: LB  
Kilograms Quantity: 325.684805  
Density Number: 0  
Density Quantity: Not reported

Waste Stream Off Site Mgmt:  
Waste CORB Sequence Number: 154017  
Waste Sequence Number: 3366862  
Sequence Number: 884300  
Received EPAID: WAD020257945  
Managed Quantity: 10  
Kilogram Quantity: 4.53600007  
Recycled Percentage: Not reported  
Waste Management System Code: H141

Waste Sequence Number: 3366862  
Sequence Number: 884299  
Received EPAID: NVD980895338  
Managed Quantity: 3  
Kilogram Quantity: 1.36080002  
Recycled Percentage: Not reported  
Waste Management System Code: H141

Waste Sequence Number: 3366869  
Sequence Number: 884316  
Received EPAID: WAD020257945  
Managed Quantity: 528  
Kilogram Quantity: 239.500804  
Recycled Percentage: Not reported  
Waste Management System Code: H141

Waste Sequence Number: 3366869  
Sequence Number: 884315  
Received EPAID: NVD980895338  
Managed Quantity: 190

Map ID  
Direction  
Distance  
Elevation

MAP FINDINGS

Site

Database(s)

EDR ID Number  
EPA ID Number

**WALMART 2571 (Continued)**

**1001491187**

Kilogram Quantity:	86.1840014
Recycled Percentage:	Not reported
Waste Management System Code:	H141
Waste Sequence Number:	3366858
Sequence Number:	884325
Received EPAID:	WAD020257945
Managed Quantity:	2
Kilogram Quantity:	0.90720001
Recycled Percentage:	Not reported
Waste Management System Code:	H141
Waste Sequence Number:	3366860
Sequence Number:	884295
Received EPAID:	WAD020257945
Managed Quantity:	1
Kilogram Quantity:	0.45360000
Recycled Percentage:	Not reported
Waste Management System Code:	H141
Waste Sequence Number:	3366865
Sequence Number:	884306
Received EPAID:	WAD020257945
Managed Quantity:	126
Kilogram Quantity:	57.1536009
Recycled Percentage:	Not reported
Waste Management System Code:	H141
Waste Sequence Number:	3366865
Sequence Number:	884305
Received EPAID:	NVD980895338
Managed Quantity:	47
Kilogram Quantity:	21.3192003
Recycled Percentage:	Not reported
Waste Management System Code:	H141
Waste Sequence Number:	3366866
Sequence Number:	884308
Received EPAID:	WAD020257945
Managed Quantity:	84
Kilogram Quantity:	38.1024006
Recycled Percentage:	Not reported
Waste Management System Code:	H141
Waste Sequence Number:	3366859
Sequence Number:	884294
Received EPAID:	WAD020257945
Managed Quantity:	83
Kilogram Quantity:	37.6488006
Recycled Percentage:	Not reported
Waste Management System Code:	H141
Waste Sequence Number:	3366859
Sequence Number:	884293
Received EPAID:	NVD980895338
Managed Quantity:	41
Kilogram Quantity:	18.5976003

Map ID  
Direction  
Distance  
Elevation

MAP FINDINGS

Site

Database(s)

EDR ID Number  
EPA ID Number

**WALMART 2571 (Continued)**

**1001491187**

Recycled Percentage: Not reported  
Waste Management System Code: H141

Waste Stream Comments:

CORB Waste Sequence Number: 154017  
Comments: A3: Additional waste codes: D026, U034, U035, U058, U122, U129, U132, U150, U188, U200, U205

Waste Sequence Number: 3366858  
Sequence Number: 1

Comments: A-8: W219 - Damaged product, customer returned product.  
Waste Sequence Number: 3366859  
Sequence Number: 1

Comments: A-8: W409 - Damaged product, customer returned product.  
Waste Sequence Number: 3366860  
Sequence Number: 1

Comments: A-8: W409 - Damaged product, customer returned product.  
Waste Sequence Number: 3366861  
Sequence Number: 1

Comments: A-8: W119 - Damaged product, customer returned product.  
Waste Sequence Number: 3366863  
Sequence Number: 1

Comments: A-8: W319 - Damaged product, customer returned product.  
Waste Sequence Number: 3366864  
Sequence Number: 1

Comments: A-3: Additional Waste Codes D018, D026, D039, D043, U210, U279. A-8: W219 - Damaged product, customer returned product.  
Waste Sequence Number: 3366865  
Sequence Number: 1

Comments: A-3: Additional Waste Codes D027, D035, U159. A-8: W409 - Damaged product, customer returned product.  
Waste Sequence Number: 3366867  
Sequence Number: 1

Comments: A-3: Additional Waste Codes U034, U035, U058, U122, U129, U132, U150, U188, U200, U205.  
Waste Sequence Number: 3366868  
Sequence Number: 1

Comments: A-8: W319 - Damaged product, customer returned product.  
Waste Sequence Number: 3366869  
Sequence Number: 1

Comments: A-8: W409 - Damaged product, customer returned product.  
Waste Sequence Number: 3366870  
Sequence Number: 1

Waste Stream EPA Code:

CORB Waste Sequence Number: 154017  
Waste Sequence Number: 3366867

Map ID  
Direction  
Distance  
Elevation

MAP FINDINGS

Site

Database(s)

EDR ID Number  
EPA ID Number

**WALMART 2571 (Continued)**

**1001491187**

Sequence Number: 7718732  
WCDA Code: D005

Waste Sequence Number: 3366867  
Sequence Number: 7718733  
WCDA Code: D006

Waste Sequence Number: 3366867  
Sequence Number: 7718734  
WCDA Code: D007

Waste Sequence Number: 3366867  
Sequence Number: 7718735  
WCDA Code: D008

Waste Sequence Number: 3366867  
Sequence Number: 7718736  
WCDA Code: D011

Waste Sequence Number: 3366867  
Sequence Number: 7718737  
WCDA Code: D026

Waste Sequence Number: 3366868  
Sequence Number: 7718744  
WCDA Code: D007

Waste Sequence Number: 3366868  
Sequence Number: 7718745  
WCDA Code: D010

Waste Sequence Number: 3366868  
Sequence Number: 7718746  
WCDA Code: D011

Waste Sequence Number: 3366868  
Sequence Number: 7718747  
WCDA Code: D018

Waste Sequence Number: 3366868  
Sequence Number: 7718748  
WCDA Code: D024

Waste Stream Source Code:  
CORB Waste Sequence Number: 154017  
Waste Sequence Number: 3366858  
Sequence Number: 1  
WCDD Code: G11

Waste Sequence Number: 3366859  
Sequence Number: 1  
WCDD Code: G11

Waste Sequence Number: 3366860  
Sequence Number: 1  
WCDD Code: G11

Map ID  
Direction  
Distance  
Elevation

MAP FINDINGS

Site

Database(s)

EDR ID Number  
EPA ID Number

**WALMART 2571 (Continued)**

**1001491187**

Waste Sequence Number: 3366862  
Sequence Number: 1  
WCDD Code: G11

Waste Sequence Number: 3366863  
Sequence Number: 1  
WCDD Code: G11

Waste Sequence Number: 3366864  
Sequence Number: 1  
WCDD Code: G11

Waste Sequence Number: 3366865  
Sequence Number: 1  
WCDD Code: G11

Waste Sequence Number: 3366866  
Sequence Number: 1  
WCDD Code: G11

Waste Sequence Number: 3366867  
Sequence Number: 1  
WCDD Code: G11

Waste Sequence Number: 3366868  
Sequence Number: 1  
WCDD Code: G11

Waste Sequence Number: 3366870  
Sequence Number: 1  
WCDD Code: G11

Name: WAL MART 2571  
Address: 1900 S 314TH ST  
City,State,Zip: FEDERAL WAY, WA 98003  
Facility Address 2: Not reported  
Facility ID: 87922354  
EPA ID: WAH000007799  
NAICS: 452910  
State Waste Code Desc: WT02,WSC2  
Federal Waste Code Desc: D001,D002,D003,D004,D005,D006,D007,D008,D009,D010,D011,D016,D018,D022,  
D024,D026,D027,D035,D039,D043,P075,U002,U034,U035,U058,U072,U112,U122,  
U129,U132,U134,U150,U154,U159,U165,U188,U200,U205,U210,U249,U279,U409  
Form Comm: Not reported  
Data Year: 2014  
Permit by Rule: False  
Mailing Address 2: Not reported  
Treatment by Generator: False  
Mixed Radioactive Waste: False  
Importer of Hazardous Waste: False  
Immediate Recycler: False  
Treatment/Storage/Disposal/Recycling Facility: False  
Generator of Dangerous Fuel Waste: False  
Generator Marketing to Burner: False  
Other Marketers (i.e., blender, distributor, etc.): False  
Utility Boiler Burner: False

Map ID  
Direction  
Distance  
Elevation

MAP FINDINGS

Site

Database(s)

EDR ID Number  
EPA ID Number

**WALMART 2571 (Continued)**

**1001491187**

Industry Boiler Burner:	False
Industrial Furnace:	False
Smelter Defferal:	False
Universal Waste:	Not reported
Off-Specification:	Not reported
LN Address 2:	Not reported
Tax Reg #:	602241099
Business Type:	Warehouse Club & Supercen
Mail Name:	Wal-Mart Stores, Inc.
Mailing Address:	PO Box 8041
Mailing City,State,Zip:	Bentonville, AR 72712-8041
Legal Organization Name:	Wal Mart 2595
Legal Organization Type:	Private
Legal Contact:	Not reported
Legal Address:	PO Box 8041
Legal Address 2:	Not reported
Legal City,State,Zip:	Bentonville, AR 72712-8041
Legal Phone Number:	(479) 204-3517
Legal Effective Date:	03/25/1999
Land Organization Name:	Wal-Mart Stores, Inc.
Land Organization Type:	Private
Land Contact:	Not reported
Land Address:	PO Box 8041
Land City,State,Zip:	Bentonville, AR 72712-8041
Land Phone Number:	(479) 204-3517
Operator Organization Name:	Wal-Mart Stores, Inc.
Operator Organization Type:	Private
Operator:	Not reported
Operator Address:	PO Box 8041
Operator Address 2:	Not reported
Operator City,State,Zip:	Bentonville, AR 72712-8041
Operator Phone Number:	(479)204-3517
Operator Effective Date:	03/25/1999
Site Contact:	Justin Wilson
Site Contact Address:	PO Box 8041
Contact City,State,Zip:	Bentonville, AR 72712-8041
Site Contact Phone Number:	(479) 204-3517
Site Contact Email:	justin.p.wilson@walmart.com
Gen Status Code:	LQG
Monthly Generation:	True
Batch Generation:	False
One Time Generation:	False
Transport Own Waste:	False
Tranports Other Waste:	False
Recycler Onsite:	False
Transfer Facility:	False
Other Exemption:	Not reported
UW Battery Gen:	False
Used Oil Transporter:	False
Used Oil Transfer Facility:	False
Used Oil Processor:	False
Used Oil Refiner:	False
Used Oil Fuel Marketer Directs Shipments:	False
Used Oil Fuel Marketer Meets Specs:	False
Site Contact Address 2:	Not reported
SIC Code:	Not reported
CRK Number:	Not reported



Map ID  
Direction  
Distance  
Elevation

MAP FINDINGS

Site

Database(s)

EDR ID Number  
EPA ID Number

**WALMART 2571 (Continued)**

**1001491187**

Active: Not reported  
CAS Number: Not reported  
Chemical Name: Not reported  
EHS: Not reported  
EHS CAS Number: Not reported  
EHS Name: Not reported

Waste Stream Generated:

Waste Managed Off Site: Y  
State Only Waste Code 1: Not reported  
State Only Waste Code 2: Not reported  
Report Managed On Site: 0  
KG Managed On Site: 0  
Generator Treatment Code: Not reported  
Permit By Rule Code: Not reported  
WCDE Residence Code: Not reported  
WCDH Origin Code: 1  
WCDE On Site Code: Not reported  
WCDB Code: W219  
Description: Flammable Liquids  
CORb Sequence Number: 148542  
Sequence Number: 3309942  
Mixed Radioactive Flag: False  
Designation Code: D  
Reported Quantity: 228  
Quantity Unit: LB  
Kilograms Quantity: 103.420801  
Density Number: 0  
Density Quantity: Not reported

Waste Managed Off Site: Y  
State Only Waste Code 1: Not reported  
State Only Waste Code 2: Not reported  
Report Managed On Site: 0  
KG Managed On Site: 0  
Generator Treatment Code: Not reported  
Permit By Rule Code: Not reported  
WCDE Residence Code: Not reported  
WCDH Origin Code: 1  
WCDE On Site Code: Not reported  
WCDB Code: W801  
Description: Waste Aerosols  
CORb Sequence Number: 148542  
Sequence Number: 3309977  
Mixed Radioactive Flag: False  
Designation Code: D  
Reported Quantity: 353  
Quantity Unit: LB  
Kilograms Quantity: 160.120802  
Density Number: 0  
Density Quantity: Not reported

Waste Managed Off Site: Y  
State Only Waste Code 1: Not reported  
State Only Waste Code 2: Not reported  
Report Managed On Site: 0  
KG Managed On Site: 0  
Generator Treatment Code: Not reported

Map ID  
Direction  
Distance  
Elevation

MAP FINDINGS

Site

Database(s)

EDR ID Number  
EPA ID Number

**WALMART 2571 (Continued)**

1001491187

Permit By Rule Code:	Not reported
WCDE Residence Code:	Not reported
WCDH Origin Code:	1
WCDE On Site Code:	Not reported
WCDB Code:	W801
Description:	Lighters
CORb Sequence Number:	148542
Sequence Number:	3309947
Mixed Radioactive Flag:	False
Designation Code:	D
Reported Quantity:	14
Quantity Unit:	LB
Kilograms Quantity:	6.35040010
Density Number:	0
Density Quantity:	Not reported
Waste Managed Off Site:	Y
State Only Waste Code 1:	WT02
State Only Waste Code 2:	Not reported
Report Managed On Site:	0
KG Managed On Site:	0
Generator Treatment Code:	Not reported
Permit By Rule Code:	Not reported
WCDE Residence Code:	Not reported
WCDH Origin Code:	2
WCDE On Site Code:	Not reported
WCDB Code:	W409
Description:	WA State Regulated Solids
CORb Sequence Number:	148542
Sequence Number:	3309965
Mixed Radioactive Flag:	False
Designation Code:	D
Reported Quantity:	2
Quantity Unit:	LB
Kilograms Quantity:	0.90720001
Density Number:	0
Density Quantity:	Not reported
Waste Managed Off Site:	Y
State Only Waste Code 1:	Not reported
State Only Waste Code 2:	Not reported
Report Managed On Site:	0
KG Managed On Site:	0
Generator Treatment Code:	Not reported
Permit By Rule Code:	Not reported
WCDE Residence Code:	Not reported
WCDH Origin Code:	2
WCDE On Site Code:	Not reported
WCDB Code:	W409
Description:	Flammable Solids
CORb Sequence Number:	148542
Sequence Number:	3309946
Mixed Radioactive Flag:	False
Designation Code:	D
Reported Quantity:	2
Quantity Unit:	LB
Kilograms Quantity:	0.90720001

Map ID  
Direction  
Distance  
Elevation

MAP FINDINGS

Site

Database(s)

EDR ID Number  
EPA ID Number

**WALMART 2571 (Continued)**

**1001491187**

Density Number:	0
Density Quantity:	Not reported
Waste Managed Off Site:	Y
State Only Waste Code 1:	Not reported
State Only Waste Code 2:	Not reported
Report Managed On Site:	0
KG Managed On Site:	0
Generator Treatment Code:	Not reported
Permit By Rule Code:	Not reported
WCDE Residence Code:	Not reported
WCDH Origin Code:	2
WCDE On Site Code:	Not reported
WCDB Code:	W110
Description:	Corrosive Liquids
CORb Sequence Number:	148542
Sequence Number:	3309936
Mixed Radioactive Flag:	False
Designation Code:	D
Reported Quantity:	157
Quantity Unit:	LB
Kilograms Quantity:	71.2152012
Density Number:	0
Density Quantity:	Not reported
Waste Managed Off Site:	Y
State Only Waste Code 1:	Not reported
State Only Waste Code 2:	Not reported
Report Managed On Site:	0
KG Managed On Site:	0
Generator Treatment Code:	Not reported
Permit By Rule Code:	Not reported
WCDE Residence Code:	Not reported
WCDH Origin Code:	1
WCDE On Site Code:	Not reported
WCDB Code:	W319
Description:	Oxidizing Solids
CORb Sequence Number:	148542
Sequence Number:	3309951
Mixed Radioactive Flag:	False
Designation Code:	D
Reported Quantity:	2871
Quantity Unit:	LB
Kilograms Quantity:	1302.28562
Density Number:	0
Density Quantity:	Not reported
Waste Managed Off Site:	Y
State Only Waste Code 1:	Not reported
State Only Waste Code 2:	Not reported
Report Managed On Site:	0
KG Managed On Site:	0
Generator Treatment Code:	Not reported
Permit By Rule Code:	Not reported
WCDE Residence Code:	Not reported
WCDH Origin Code:	1
WCDE On Site Code:	Not reported

Map ID  
Direction  
Distance  
Elevation

MAP FINDINGS

Site

Database(s)

EDR ID Number  
EPA ID Number

**WALMART 2571 (Continued)**

**1001491187**

WCDB Code: W219  
Description: Toxic Liquids  
CORb Sequence Number: 148542  
Sequence Number: 3309953  
Mixed Radioactive Flag: False  
Designation Code: D  
Reported Quantity: 49  
Quantity Unit: LB  
Kilograms Quantity: 22.2264003  
Density Number: 0  
Density Quantity: Not reported

Waste Managed Off Site: Y  
State Only Waste Code 1: Not reported  
State Only Waste Code 2: Not reported  
Report Managed On Site: 0  
KG Managed On Site: 0  
Generator Treatment Code: Not reported  
Permit By Rule Code: Not reported  
WCDE Residence Code: Not reported  
WCDH Origin Code: 1  
WCDE On Site Code: Not reported  
WCDB Code: W119

Description: Oxidizing Liquids  
CORb Sequence Number: 148542  
Sequence Number: 3309949  
Mixed Radioactive Flag: False  
Designation Code: D  
Reported Quantity: 3  
Quantity Unit: LB  
Kilograms Quantity: 1.36080002  
Density Number: 0  
Density Quantity: Not reported

Waste Managed Off Site: Y  
State Only Waste Code 1: Not reported  
State Only Waste Code 2: Not reported  
Report Managed On Site: 0  
KG Managed On Site: 0  
Generator Treatment Code: Not reported  
Permit By Rule Code: Not reported  
WCDE Residence Code: Not reported  
WCDH Origin Code: 1  
WCDE On Site Code: Not reported

WCDB Code: W401  
Description: Toxic Solids  
CORb Sequence Number: 148542  
Sequence Number: 3309956  
Mixed Radioactive Flag: False  
Designation Code: D  
Reported Quantity: 139  
Quantity Unit: LB  
Kilograms Quantity: 63.0504010  
Density Number: 0  
Density Quantity: Not reported

Waste Managed Off Site: Y

Map ID  
Direction  
Distance  
Elevation

MAP FINDINGS

Site

Database(s)

EDR ID Number  
EPA ID Number

**WALMART 2571 (Continued)**

**1001491187**

State Only Waste Code 1: Not reported  
State Only Waste Code 2: Not reported  
Report Managed On Site: 0  
KG Managed On Site: 0  
Generator Treatment Code: Not reported  
Permit By Rule Code: Not reported  
WCDE Residence Code: Not reported  
WCDH Origin Code: 1  
WCDE On Site Code: Not reported  
WCDB Code: W409  
Description: Flammable Solids  
CORb Sequence Number: 148542  
Sequence Number: 3309944  
Mixed Radioactive Flag: False  
Designation Code: D  
Reported Quantity: 2  
Quantity Unit: LB  
Kilograms Quantity: 0.90720001  
Density Number: 0  
Density Quantity: Not reported

Shipments Sent:  
CORB Waste Sequence Number: 148542  
Waste Sequence Number: 3309951  
Sequence Number: 1803849  
Shipment Date: 2014-05-16 00:00:00  
Manifest Document ID: 007188064FLE  
Reported Quantity: 2870  
Unit of Measure: LB  
Kilograms Quantity: 1301.83202  
Receiving EPAID: INR000110197

Waste Sequence Number: 3309953  
Sequence Number: 1803859  
Shipment Date: 2014-12-23 00:00:00  
Manifest Document ID: 005964360FLE  
Reported Quantity: 9  
Unit of Measure: LB  
Kilograms Quantity: 4.08240007  
Receiving EPAID: WAD020257945

Waste Sequence Number: 3309953  
Sequence Number: 1803856  
Shipment Date: 2014-05-30 00:00:00  
Manifest Document ID: 007188113FLE  
Reported Quantity: 1  
Unit of Measure: LB  
Kilograms Quantity: 0.45360000  
Receiving EPAID: INR000110197

Waste Sequence Number: 3309953  
Sequence Number: 1803852  
Shipment Date: 2014-04-04 00:00:00  
Manifest Document ID: 006390211FLE  
Reported Quantity: 5  
Unit of Measure: LB  
Kilograms Quantity: 2.26800003

Map ID  
Direction  
Distance  
Elevation

MAP FINDINGS

Site

Database(s)

EDR ID Number  
EPA ID Number

**WALMART 2571 (Continued)**

**1001491187**

Receiving EPAID: INR000110197

Waste Sequence Number: 3309953  
Sequence Number: 1803855  
Shipment Date: 2014-05-20 00:00:00  
Manifest Document ID: 007188070FLE  
Reported Quantity: 1  
Unit of Measure: LB  
Kilograms Quantity: 0.45360000  
Receiving EPAID: INR000110197

Waste Sequence Number: 3309953  
Sequence Number: 1803854  
Shipment Date: 2014-05-16 00:00:00  
Manifest Document ID: 007188064FLE  
Reported Quantity: 2  
Unit of Measure: LB  
Kilograms Quantity: 0.90720001  
Receiving EPAID: INR000110197

Waste Sequence Number: 3309953  
Sequence Number: 1803853  
Shipment Date: 2014-05-06 00:00:00  
Manifest Document ID: 007188028FLE  
Reported Quantity: 11  
Unit of Measure: LB  
Kilograms Quantity: 4.98960008  
Receiving EPAID: INR000110197

Waste Sequence Number: 3309953  
Sequence Number: 1803858  
Shipment Date: 2014-12-19 00:00:00  
Manifest Document ID: 007227482FLE  
Reported Quantity: 17  
Unit of Measure: LB  
Kilograms Quantity: 7.71120013  
Receiving EPAID: WAD020257945

Waste Sequence Number: 3309953  
Sequence Number: 1803857  
Shipment Date: 2014-09-16 00:00:00  
Manifest Document ID: 007203536FLE  
Reported Quantity: 3  
Unit of Measure: LB  
Kilograms Quantity: 1.36080002  
Receiving EPAID: WAD991281767

Waste Sequence Number: 3309936  
Sequence Number: 1803770  
Shipment Date: 2014-01-07 00:00:00  
Manifest Document ID: 006276812FLE  
Reported Quantity: 4  
Unit of Measure: LB  
Kilograms Quantity: 1.81440003  
Receiving EPAID: INR000110197

Waste Sequence Number: 3309936

Map ID  
Direction  
Distance  
Elevation

MAP FINDINGS

Site

Database(s)

EDR ID Number  
EPA ID Number

**WALMART 2571 (Continued)**

**1001491187**

Sequence Number: 1803775  
Shipment Date: 2014-04-16 00:00:00  
Mainfest Document ID: 007187960FLE  
Reported Quantity: 1  
Unit of Measure: LB  
Kilograms Quantity: 0.45360000  
Receiving EPAID: INR000110197

Waste Stream Off Site Mgmt:

Waste CORB Sequence Number: 148542  
Waste Sequence Number: 3309942  
Sequence Number: 839865  
Received EPAID: NVD980895338  
Managed Quantity: 22  
Kilogram Quantity: 9.97920017  
Recycled Percentage: 0  
Waste Management System Code: H141

Waste Sequence Number: 3309942  
Sequence Number: 839867  
Received EPAID: WAD991281767  
Managed Quantity: 55  
Kilogram Quantity: 24.9480004  
Recycled Percentage: 0  
Waste Management System Code: H141

Waste Sequence Number: 3309942  
Sequence Number: 839866  
Received EPAID: WAD020257945  
Managed Quantity: 30  
Kilogram Quantity: 13.6080002  
Recycled Percentage: 0  
Waste Management System Code: H141

Waste Sequence Number: 3309942  
Sequence Number: 839864  
Received EPAID: INR000110197  
Managed Quantity: 121  
Kilogram Quantity: 54.8856009  
Recycled Percentage: 0  
Waste Management System Code: H141

Waste Sequence Number: 3309977  
Sequence Number: 839927  
Received EPAID: WAD020257945  
Managed Quantity: 69  
Kilogram Quantity: 31.2984005  
Recycled Percentage: 0  
Waste Management System Code: H141

Waste Sequence Number: 3309977  
Sequence Number: 839925  
Received EPAID: INR000110197  
Managed Quantity: 194  
Kilogram Quantity: 87.9984015  
Recycled Percentage: 0  
Waste Management System Code: H141

Map ID  
Direction  
Distance  
Elevation

MAP FINDINGS

Site

Database(s)

EDR ID Number  
EPA ID Number

**WALMART 2571 (Continued)**

**1001491187**

Waste Sequence Number: 3309977  
Sequence Number: 839926  
Received EPAID: NVD980895338  
Managed Quantity: 16  
Kilogram Quantity: 7.25760012  
Recycled Percentage: 0  
Waste Management System Code: H141

Waste Sequence Number: 3309977  
Sequence Number: 839928  
Received EPAID: WAD991281767  
Managed Quantity: 74  
Kilogram Quantity: 33.5664005  
Recycled Percentage: 0  
Waste Management System Code: H141

Waste Sequence Number: 3309936  
Sequence Number: 839849  
Received EPAID: INR000110197  
Managed Quantity: 47  
Kilogram Quantity: 21.3192003  
Recycled Percentage: 0  
Waste Management System Code: H141

Waste Sequence Number: 3309936  
Sequence Number: 839851  
Received EPAID: WAD020257945  
Managed Quantity: 79  
Kilogram Quantity: 35.8344006  
Recycled Percentage: 0  
Waste Management System Code: H141

Waste Sequence Number: 3309936  
Sequence Number: 839850  
Received EPAID: NVD980895338  
Managed Quantity: 7  
Kilogram Quantity: 3.17520005  
Recycled Percentage: 0  
Waste Management System Code: H141

Waste Stream Comments:

CORB Waste Sequence Number: 148542  
Comments: A-8: W219 - Damaged product, customer returned product.  
Waste Sequence Number: 3309942  
Sequence Number: 1

Comments: A-8: W409 - Damaged product, customer returned product.  
Waste Sequence Number: 3309944  
Sequence Number: 1

Comments: A-8: W409 - Damaged product, customer returned product.  
Waste Sequence Number: 3309946  
Sequence Number: 1

Comments: A-8: W119 - Damaged product, customer returned product.  
Waste Sequence Number: 3309949  
Sequence Number: 1



Map ID  
Direction  
Distance  
Elevation

MAP FINDINGS

Site

Database(s)

EDR ID Number  
EPA ID Number

**WALMART 2571 (Continued)**

**1001491187**

Comments: A-8: W319 - Damaged product, customer returned product.  
Waste Sequence Number: 3309951  
Sequence Number: 1

Comments: A-3: Additional Waste Codes D016, D018, D026, D039, D043, U205, U210, U279. A-8: W219 - Damaged product, customer returned product.  
Waste Sequence Number: 3309953  
Sequence Number: 1

Comments: A-3: Additional Waste Codes D027, D035, U159. A-8: W409 - Damaged product, customer returned product.  
Waste Sequence Number: 3309957  
Sequence Number: 1

Comments: A-3: Additional Waste Codes U034, U035, U058, U122, U129, U132, U150, U188, U200, U205.  
Waste Sequence Number: 3309961  
Sequence Number: 1

Comments: A-8: W319 - Damaged product, customer returned product.  
Waste Sequence Number: 3309962  
Sequence Number: 1

Comments: A-8: W409 - Damaged product, customer returned product.  
Waste Sequence Number: 3309964  
Sequence Number: 1

Comments: A-8: W409 - Damaged product, customer returned product.  
Waste Sequence Number: 3309965  
Sequence Number: 1

Waste Stream EPA Code:  
CORB Waste Sequence Number: 148542  
Waste Sequence Number: 3309947  
Sequence Number: 7467341  
WCDA Code: D001

Waste Sequence Number: 3309936  
Sequence Number: 7467298  
WCDA Code: D002

Waste Sequence Number: 3309951  
Sequence Number: 7467348  
WCDA Code: D001

Waste Sequence Number: 3309953  
Sequence Number: 7467355  
WCDA Code: D005

Waste Sequence Number: 3309953  
Sequence Number: 7467356  
WCDA Code: D006

Waste Sequence Number: 3309953  
Sequence Number: 7467357  
WCDA Code: D007

Map ID  
Direction  
Distance  
Elevation

MAP FINDINGS

Site

Database(s)

EDR ID Number  
EPA ID Number

**WALMART 2571 (Continued)**

**1001491187**

Waste Sequence Number: 3309953  
Sequence Number: 7467358  
WCDA Code: D008

Waste Sequence Number: 3309953  
Sequence Number: 7467359  
WCDA Code: D010

Waste Sequence Number: 3309953  
Sequence Number: 7467360  
WCDA Code: D011

Waste Sequence Number: 3309957  
Sequence Number: 7467389  
WCDA Code: D005

Waste Sequence Number: 3309957  
Sequence Number: 7467390  
WCDA Code: D006

Waste Stream Source Code:  
CORB Waste Sequence Number: 148542  
Waste Sequence Number: 3309936  
Sequence Number: 1  
WCDD Code: G32

Waste Sequence Number: 3309946  
Sequence Number: 1  
WCDD Code: G32

Waste Sequence Number: 3309962  
Sequence Number: 1  
WCDD Code: G32

Waste Sequence Number: 3309965  
Sequence Number: 1  
WCDD Code: G32

Waste Sequence Number: 3309942  
Sequence Number: 1  
WCDD Code: G11

Waste Sequence Number: 3309944  
Sequence Number: 1  
WCDD Code: G11

Waste Sequence Number: 3309947  
Sequence Number: 1  
WCDD Code: G11

Waste Sequence Number: 3309949  
Sequence Number: 1  
WCDD Code: G11

Waste Sequence Number: 3309951  
Sequence Number: 1  
WCDD Code: G11

Map ID  
Direction  
Distance  
Elevation

MAP FINDINGS

Site

Database(s)

EDR ID Number  
EPA ID Number

**WALMART 2571 (Continued)**

**1001491187**

Waste Sequence Number: 3309953  
Sequence Number: 1  
WCDD Code: G11

Waste Sequence Number: 3309956  
Sequence Number: 1  
WCDD Code: G11

Name: WAL MART 2571  
Address: 1900 S 314TH ST  
City,State,Zip: FEDERAL WAY, WA 98003  
Facility Address 2: Not reported  
Facility ID: 87922354  
EPA ID: WAH000007799  
NAICS: 452910  
State Waste Code Desc: Not reported  
Federal Waste Code Desc: D001, D002, D003, D004 D005, D006, D007, D008, D009, D010, D011, D016, D018, D022, D026, D027, D035, D039, D043, P075, U002, U072, U134, U154, U159, U165, U205, U210, U249, U279, U409

Form Comm: Updating list of waste codes.  
Data Year: 2013  
Permit by Rule: False  
Mailing Address 2: Not reported  
Treatment by Generator: False  
Mixed Radioactive Waste: False  
Importer of Hazardous Waste: False  
Immediate Recycler: False  
Treatment/Storage/Disposal/Recycling Facility: False  
Generator of Dangerous Fuel Waste: False  
Generator Marketing to Burner: False  
Other Marketers (i.e., blender, distributor, etc.): False  
Utility Boiler Burner: False  
Industry Boiler Burner: False  
Industrial Furnace: False  
Smelter Defferal: False  
Universal Waste: Not reported  
Off-Specification: Not reported  
LN Address 2: Not reported  
Tax Reg #: 602241099  
Business Type: Warehouse Club & Supercen  
Mail Name: Wal-Mart Stores, Inc.  
Mailing Address: PO Box 8041  
Mailing City,State,Zip: Bentonville, AR 72712-8041  
Legal Organization Name: Wal Mart 2595  
Legal Organization Type: Private  
Legal Contact: Not reported  
Legal Address: PO Box 8041  
Legal Address 2: Not reported  
Legal City,State,Zip: Bentonville, AR 72712-8041  
Legal Phone Number: (479) 204-3517  
Legal Effective Date: 03/25/1999  
Land Organization Name: Wal-Mart Stores, Inc.  
Land Organization Type: Private  
Land Contact: Not reported  
Land Address: PO Box 8041  
Land City,State,Zip: Bentonville, AR 72712-8041

Map ID  
Direction  
Distance  
Elevation

MAP FINDINGS

Site

Database(s)

EDR ID Number  
EPA ID Number

**WALMART 2571 (Continued)**

**1001491187**

Land Phone Number: (479) 204-3517  
Operator Organization Name: Wal-Mart Stores, Inc.  
Operator Organization Type: Private  
Operator: Not reported  
Operator Address: PO Box 8041  
Operator Address 2: Not reported  
Operator City,State,Zip: Bentonville, AR 72712-8041  
Operator Phone Number: (479)204-3517  
Operator Effective Date: 03/25/1999  
Site Contact: Justin Wilson  
Site Contact Address: PO Box 8041  
Contact City,State,Zip: Bentonville, AR 72712-8041  
Site Contact Phone Number: (479) 204-3517  
Site Contact Email: justin.p.wilson@wal-mart.com  
Gen Status Code: MQG  
Monthly Generation: True  
Batch Generation: False  
One Time Generation: False  
Transport Own Waste: False  
Tranports Other Waste: False  
Recycler Onsite: False  
Transfer Facility: False  
Other Exemption: Not reported  
UW Battery Gen: False  
Used Oil Transporter: False  
Used Oil Transfer Facility: False  
Used Oil Processor: False  
Used Oil Refiner: False  
Used Oil Fuel Marketer Directs Shipments: False  
Used Oil Fuel Marketer Meets Specs: False  
Site Contact Address 2: Not reported  
SIC Code: Not reported  
CRK Number: Not reported  
Active: Not reported  
CAS Number: Not reported  
Chemical Name: Not reported  
EHS: Not reported  
EHS CAS Number: Not reported  
EHS Name: Not reported  
Waste Stream Generated:  
Waste Managed Off Site: Y  
State Only Waste Code 1: Not reported  
State Only Waste Code 2: Not reported  
Report Managed On Site: 0  
KG Managed On Site: 0  
Generator Treatment Code: Not reported  
Permit By Rule Code: Not reported  
WCDE Residence Code: Not reported  
WCDH Origin Code: 1  
WCDE On Site Code: Not reported  
WCDB Code: W219  
Description: Flammable Liquids  
CORb Sequence Number: 143487  
Sequence Number: 3251185  
Mixed Radioactive Flag: False  
Designation Code: D  
Reported Quantity: 270

Map ID  
Direction  
Distance  
Elevation

MAP FINDINGS

Site

Database(s)

EDR ID Number  
EPA ID Number

**WALMART 2571 (Continued)**

**1001491187**

Quantity Unit: LB  
Kilograms Quantity: 122.472002  
Density Number: 0  
Density Quantity: Not reported

Waste Managed Off Site: Y  
State Only Waste Code 1: Not reported  
State Only Waste Code 2: Not reported  
Report Managed On Site: 0  
KG Managed On Site: 0  
Generator Treatment Code: Not reported  
Permit By Rule Code: Not reported  
WCDE Residence Code: Not reported  
WCDH Origin Code: 1  
WCDE On Site Code: Not reported  
WCDB Code: W409  
Description: Toxic Solids  
CORb Sequence Number: 143487  
Sequence Number: 3251412  
Mixed Radioactive Flag: False  
Designation Code: D  
Reported Quantity: 2792  
Quantity Unit: LB  
Kilograms Quantity: 1266.45122  
Density Number: 0  
Density Quantity: Not reported

Waste Managed Off Site: Y  
State Only Waste Code 1: Not reported  
State Only Waste Code 2: Not reported  
Report Managed On Site: 0  
KG Managed On Site: 0  
Generator Treatment Code: Not reported  
Permit By Rule Code: Not reported  
WCDE Residence Code: Not reported  
WCDH Origin Code: 1  
WCDE On Site Code: Not reported  
WCDB Code: W801  
Description: Lighters  
CORb Sequence Number: 143487  
Sequence Number: 3251189  
Mixed Radioactive Flag: False  
Designation Code: D  
Reported Quantity: 14  
Quantity Unit: LB  
Kilograms Quantity: 6.35040010  
Density Number: 0  
Density Quantity: Not reported

Waste Managed Off Site: Y  
State Only Waste Code 1: Not reported  
State Only Waste Code 2: Not reported  
Report Managed On Site: 0  
KG Managed On Site: 0  
Generator Treatment Code: Not reported  
Permit By Rule Code: Not reported  
WCDE Residence Code: Not reported

Map ID  
Direction  
Distance  
Elevation

MAP FINDINGS

Site

Database(s)

EDR ID Number  
EPA ID Number

**WALMART 2571 (Continued)**

**1001491187**

WCDH Origin Code: 1  
WCDE On Site Code: Not reported  
WCDB Code: W004  
Description: P-Listed Waste-Nicotine  
CORb Sequence Number: 143487  
Sequence Number: 3251408  
Mixed Radioactive Flag: False  
Designation Code: D  
Reported Quantity: 3  
Quantity Unit: LB  
Kilograms Quantity: 1.36080002  
Density Number: 0  
Density Quantity: Not reported

Waste Managed Off Site: Y  
State Only Waste Code 1: Not reported  
State Only Waste Code 2: Not reported  
Report Managed On Site: 0  
KG Managed On Site: 0  
Generator Treatment Code: Not reported  
Permit By Rule Code: Not reported  
WCDE Residence Code: Not reported  
WCDH Origin Code: 1  
WCDE On Site Code: Not reported  
WCDB Code: W219  
Description: Toxic Liquids  
CORb Sequence Number: 143487  
Sequence Number: 3251409  
Mixed Radioactive Flag: False  
Designation Code: D  
Reported Quantity: 483  
Quantity Unit: LB  
Kilograms Quantity: 219.088803  
Density Number: 0  
Density Quantity: Not reported

Waste Managed Off Site: Y  
State Only Waste Code 1: Not reported  
State Only Waste Code 2: Not reported  
Report Managed On Site: 0  
KG Managed On Site: 0  
Generator Treatment Code: Not reported  
Permit By Rule Code: Not reported  
WCDE Residence Code: Not reported  
WCDH Origin Code: 1  
WCDE On Site Code: Not reported  
WCDB Code: W401  
Description: Toxic Solids  
CORb Sequence Number: 143487  
Sequence Number: 3251410  
Mixed Radioactive Flag: False  
Designation Code: D  
Reported Quantity: 13  
Quantity Unit: LB  
Kilograms Quantity: 5.89680010  
Density Number: 0  
Density Quantity: Not reported

Map ID  
Direction  
Distance  
Elevation

MAP FINDINGS

Site

Database(s)

EDR ID Number  
EPA ID Number

**WALMART 2571 (Continued)**

**1001491187**

Waste Managed Off Site: Y  
State Only Waste Code 1: Not reported  
State Only Waste Code 2: Not reported  
Report Managed On Site: 0  
KG Managed On Site: 0  
Generator Treatment Code: Not reported  
Permit By Rule Code: Not reported  
WCDE Residence Code: Not reported  
WCDH Origin Code: 1  
WCDE On Site Code: Not reported  
WCDB Code: W409  
Description: Flammable Solids  
CORb Sequence Number: 143487  
Sequence Number: 3251186  
Mixed Radioactive Flag: False  
Designation Code: D  
Reported Quantity: 2  
Quantity Unit: LB  
Kilograms Quantity: 0.90720001  
Density Number: 0  
Density Quantity: Not reported

Waste Managed Off Site: Y  
State Only Waste Code 1: Not reported  
State Only Waste Code 2: Not reported  
Report Managed On Site: 0  
KG Managed On Site: 0  
Generator Treatment Code: Not reported  
Permit By Rule Code: Not reported  
WCDE Residence Code: Not reported  
WCDH Origin Code: 2  
WCDE On Site Code: Not reported  
WCDB Code: W409  
Description: Flammable Solids  
CORb Sequence Number: 143487  
Sequence Number: 3251188  
Mixed Radioactive Flag: False  
Designation Code: D  
Reported Quantity: 55  
Quantity Unit: LB  
Kilograms Quantity: 24.9480004  
Density Number: 0  
Density Quantity: Not reported

Waste Managed Off Site: Y  
State Only Waste Code 1: Not reported  
State Only Waste Code 2: Not reported  
Report Managed On Site: 0  
KG Managed On Site: 0  
Generator Treatment Code: Not reported  
Permit By Rule Code: Not reported  
WCDE Residence Code: Not reported  
WCDH Origin Code: 1  
WCDE On Site Code: Not reported  
WCDB Code: W119  
Description: Oxidizing Liquids  
CORb Sequence Number: 143487

Map ID  
Direction  
Distance  
Elevation

MAP FINDINGS

Site

Database(s)

EDR ID Number  
EPA ID Number

**WALMART 2571 (Continued)**

**1001491187**

Sequence Number: 3251202  
Mixed Radioactive Flag: False  
Designation Code: D  
Reported Quantity: 9  
Quantity Unit: LB  
Kilograms Quantity: 4.08240007  
Density Number: 0  
Density Quantity: Not reported

Waste Managed Off Site: Y  
State Only Waste Code 1: Not reported  
State Only Waste Code 2: Not reported  
Report Managed On Site: 0  
KG Managed On Site: 0  
Generator Treatment Code: Not reported  
Permit By Rule Code: Not reported  
WCDE Residence Code: Not reported  
WCDH Origin Code: 1  
WCDE On Site Code: Not reported  
WCDB Code: W319  
Description: Oxidizing Solids  
CORb Sequence Number: 143487  
Sequence Number: 3251406  
Mixed Radioactive Flag: False  
Designation Code: D  
Reported Quantity: 19  
Quantity Unit: LB  
Kilograms Quantity: 8.61840014  
Density Number: 0  
Density Quantity: Not reported

Waste Managed Off Site: Y  
State Only Waste Code 1: Not reported  
State Only Waste Code 2: Not reported  
Report Managed On Site: 0  
KG Managed On Site: 0  
Generator Treatment Code: Not reported  
Permit By Rule Code: Not reported  
WCDE Residence Code: Not reported  
WCDH Origin Code: 1  
WCDE On Site Code: Not reported  
WCDB Code: W801  
Description: Waste Aerosols  
CORb Sequence Number: 143487  
Sequence Number: 3251413  
Mixed Radioactive Flag: False  
Designation Code: D  
Reported Quantity: 404  
Quantity Unit: LB  
Kilograms Quantity: 183.254403  
Density Number: 0  
Density Quantity: Not reported

Waste Stream Off Site Mgmt:  
Waste CORB Sequence Number: 143487  
Waste Sequence Number: 3251189  
Sequence Number: 809235



Map ID  
Direction  
Distance  
Elevation

MAP FINDINGS

Site

Database(s)

EDR ID Number  
EPA ID Number

**WALMART 2571 (Continued)**

**1001491187**

Received EPAID: INR000110197  
Managed Quantity: 14  
Kilogram Quantity: 6.35040010  
Recycled Percentage: Not reported  
Waste Management System Code: H141

Waste Sequence Number: 3251408  
Sequence Number: 809413  
Received EPAID: INR000110197  
Managed Quantity: 3  
Kilogram Quantity: 1.36080002  
Recycled Percentage: Not reported  
Waste Management System Code: H141

Waste Sequence Number: 3251409  
Sequence Number: 809414  
Received EPAID: INR000110197  
Managed Quantity: 483  
Kilogram Quantity: 219.088803  
Recycled Percentage: Not reported  
Waste Management System Code: H141

Waste Sequence Number: 3251410  
Sequence Number: 809416  
Received EPAID: INR000110197  
Managed Quantity: 13  
Kilogram Quantity: 5.89680010  
Recycled Percentage: Not reported  
Waste Management System Code: H141

Waste Sequence Number: 3251183  
Sequence Number: 809200  
Received EPAID: INR000110197  
Managed Quantity: 4  
Kilogram Quantity: 1.81440003  
Recycled Percentage: Not reported  
Waste Management System Code: H141

Waste Sequence Number: 3251184  
Sequence Number: 809209  
Received EPAID: INR000110197  
Managed Quantity: 182  
Kilogram Quantity: 82.5552014  
Recycled Percentage: Not reported  
Waste Management System Code: H141

Waste Sequence Number: 3278224  
Sequence Number: 814474  
Received EPAID: INR000110197  
Managed Quantity: 3  
Kilogram Quantity: 1.36080002  
Recycled Percentage: Not reported  
Waste Management System Code: H141

Waste Sequence Number: 3251186  
Sequence Number: 809222  
Received EPAID: INR000110197

Map ID  
Direction  
Distance  
Elevation

MAP FINDINGS

Site

Database(s)

EDR ID Number  
EPA ID Number

**WALMART 2571 (Continued)**

**1001491187**

Managed Quantity: 2  
Kilogram Quantity: 0.90720001  
Recycled Percentage: Not reported  
Waste Management System Code: H141

Waste Sequence Number: 3251188  
Sequence Number: 809226  
Received EPAID: INR000110197  
Managed Quantity: 55  
Kilogram Quantity: 24.9480004  
Recycled Percentage: Not reported  
Waste Management System Code: H141

Waste Sequence Number: 3251202  
Sequence Number: 809236  
Received EPAID: INR000110197  
Managed Quantity: 9  
Kilogram Quantity: 4.08240007  
Recycled Percentage: Not reported  
Waste Management System Code: H141

Waste Sequence Number: 3251406  
Sequence Number: 809411  
Received EPAID: INR000110197  
Managed Quantity: 19  
Kilogram Quantity: 8.61840014  
Recycled Percentage: Not reported  
Waste Management System Code: H141

Waste Stream Comments:  
CORB Waste Sequence Number: 143487  
Comments: A-8: W219 - Damaged product, customer returned product.  
Waste Sequence Number: 3251185  
Sequence Number: 1

Comments: A-8: W409 - Damaged product, customer returned product.  
Waste Sequence Number: 3251186  
Sequence Number: 1

Comments: A-8: W409 - Damaged product, customer returned product.  
Waste Sequence Number: 3251188  
Sequence Number: 1

Comments: A-8: W119 - Damaged product, customer returned product.  
Waste Sequence Number: 3251202  
Sequence Number: 1

Comments: A-8: W319 - Damaged product, customer returned product.  
Waste Sequence Number: 3251406  
Sequence Number: 1

Comments: A-3: Additional Waste Codes - D016, D026, D039, D043, U080, U210, U279. A-8: W219 - Damaged product, customer returned product.  
Waste Sequence Number: 3251409  
Sequence Number: 1

Comments: A-3: Additional Waste Codes - D026, D027, D035, U080, U159. A-8: W409

Map ID  
Direction  
Distance  
Elevation

MAP FINDINGS

Site

Database(s)

EDR ID Number  
EPA ID Number

**WALMART 2571 (Continued)**

**1001491187**

- Damaged product, customer returned product.  
Waste Sequence Number: 3251412  
Sequence Number: 1

Comments: A-3: Additional Waste Codes - D022, D035, D039, U210.  
Waste Sequence Number: 3251413  
Sequence Number: 1

Waste Stream EPA Code:  
CORB Waste Sequence Number: 143487  
Waste Sequence Number: 3251186  
Sequence Number: 7221761  
WCDA Code: D001

Waste Sequence Number: 3251186  
Sequence Number: 7221762  
WCDA Code: D027

Waste Sequence Number: 3251186  
Sequence Number: 7221763  
WCDA Code: U072

Waste Sequence Number: 3251186  
Sequence Number: 7221764  
WCDA Code: U165

Waste Sequence Number: 3251188  
Sequence Number: 7221784  
WCDA Code: D001

Waste Sequence Number: 3251188  
Sequence Number: 7221785  
WCDA Code: D005

Waste Sequence Number: 3251188  
Sequence Number: 7221786  
WCDA Code: D007

Waste Sequence Number: 3251188  
Sequence Number: 7221787  
WCDA Code: D018

Waste Sequence Number: 3251188  
Sequence Number: 7221788  
WCDA Code: D035

Waste Sequence Number: 3251202  
Sequence Number: 7221854  
WCDA Code: D001

Waste Sequence Number: 3251406  
Sequence Number: 7222260  
WCDA Code: D001

Waste Stream Source Code:  
CORB Waste Sequence Number: 143487

Map ID  
Direction  
Distance  
Elevation

MAP FINDINGS

Site

Database(s)

EDR ID Number  
EPA ID Number

**WALMART 2571 (Continued)**

**1001491187**

Waste Sequence Number: 3251183  
Sequence Number: 1  
WCDD Code: G32

Waste Sequence Number: 3251184  
Sequence Number: 1  
WCDD Code: G32

Waste Sequence Number: 3251188  
Sequence Number: 1  
WCDD Code: G32

Waste Sequence Number: 3251185  
Sequence Number: 1  
WCDD Code: G11

Waste Sequence Number: 3251186  
Sequence Number: 1  
WCDD Code: G11

Waste Sequence Number: 3251189  
Sequence Number: 1  
WCDD Code: G11

Waste Sequence Number: 3251202  
Sequence Number: 1  
WCDD Code: G11

Waste Sequence Number: 3251406  
Sequence Number: 1  
WCDD Code: G11

Waste Sequence Number: 3251408  
Sequence Number: 1  
WCDD Code: G11

Waste Sequence Number: 3251409  
Sequence Number: 1  
WCDD Code: G11

Waste Sequence Number: 3251410  
Sequence Number: 1  
WCDD Code: G11

Name: WAL MART 2571  
Address: 1900 S 314TH ST  
City,State,Zip: FEDERAL WAY, WA 98003  
Facility Address 2: Not reported  
Facility ID: 87922354  
EPA ID: WAH000007799  
NAICS: 452910  
State Waste Code Desc: Not reported  
Federal Waste Code Desc:

D001, D002, D003, D004, D005, D006, D007, D008, D009, D010, D011,  
D016, D018, D022, D024, D026, D027, D035, D039, P001, P075, U002,  
U034, U035, U058, U072, U080, U122, U129, U132, U150, U154, U159,  
U165, U182, U188, U200, U205, U210, U240, U249, U279, U409, U411

Map ID  
Direction  
Distance  
Elevation

MAP FINDINGS

Site

Database(s)

EDR ID Number  
EPA ID Number

**WALMART 2571 (Continued)**

**1001491187**

Form Comm:	Not reported
Data Year:	2012
Permit by Rule:	False
Mailing Address 2:	Not reported
Treatment by Generator:	False
Mixed Radioactive Waste:	False
Importer of Hazardous Waste:	False
Immediate Recycler:	False
Treatment/Storage/Disposal/Recycling Facility:	False
Generator of Dangerous Fuel Waste:	False
Generator Marketing to Burner:	False
Other Marketers (i.e., blender, distributor, etc.):	False
Utility Boiler Burner:	False
Industry Boiler Burner:	False
Industrial Furnace:	False
Smelter Defferal:	False
Universal Waste:	Not reported
Off-Specification:	Not reported
LN Address 2:	Not reported
Tax Reg #:	602241099
Business Type:	Not reported
Mail Name:	Wal-Mart Stores, Inc.
Mailing Address:	PO Box 8041
Mailing City,State,Zip:	Bentonville, AR 72712-8041
Legal Organization Name:	Wal Mart 2595
Legal Organization Type:	Private
Legal Contact:	Not reported
Legal Address:	PO Box 8041
Legal Address 2:	Not reported
Legal City,State,Zip:	Bentonville, AR 72712-8041
Legal Phone Number:	(479) 204-3517
Legal Effective Date:	03/25/1999
Land Organization Name:	Wal-Mart Stores, Inc.
Land Organization Type:	Private
Land Contact:	Not reported
Land Address:	PO Box 8041
Land City,State,Zip:	Bentonville, AR 72712-8041
Land Phone Number:	(479) 204-3517
Operator Organization Name:	Wal-Mart Stores, Inc.
Operator Organization Type:	Private
Operator:	Not reported
Operator Address:	PO Box 8041
Operator Address 2:	Not reported
Operator City,State,Zip:	Bentonville, AR 72712-8041
Operator Phone Number:	(479)204-3517
Operator Effective Date:	03/25/1999
Site Contact:	Justin Wilson
Site Contact Address:	PO Box 8041
Contact City,State,Zip:	Bentonville, AR 72712-8041
Site Contact Phone Number:	(479) 204-3517
Site Contact Email:	justin.p.wilson@wal-mart.com
Gen Status Code:	MQG
Monthly Generation:	True
Batch Generation:	False
One Time Generation:	False
Transport Own Waste:	False
Tranports Other Waste:	False

Map ID  
Direction  
Distance  
Elevation

MAP FINDINGS

Site

Database(s)

EDR ID Number  
EPA ID Number

**WALMART 2571 (Continued)**

1001491187

Recycler Onsite:	False
Transfer Facility:	False
Other Exemption:	Not reported
UW Battery Gen:	False
Used Oil Transporter:	False
Used Oil Transfer Facility:	False
Used Oil Processor:	False
Used Oil Refiner:	False
Used Oil Fuel Marketer Directs Shipments:	False
Used Oil Fuel Marketer Meets Specs:	False
Site Contact Address 2:	Not reported
SIC Code:	Not reported
CRK Number:	Not reported
Active:	Not reported
CAS Number:	Not reported
Chemical Name:	Not reported
EHS:	Not reported
EHS CAS Number:	Not reported
EHS Name:	Not reported
Waste Stream Generated:	
Waste Managed Off Site:	Y
State Only Waste Code 1:	Not reported
State Only Waste Code 2:	Not reported
Report Managed On Site:	0
KG Managed On Site:	0
Generator Treatment Code:	Not reported
Permit By Rule Code:	Not reported
WCDE Residence Code:	Not reported
WCDH Origin Code:	1
WCDE On Site Code:	Not reported
WCDB Code:	W219
Description:	Flammable Liquids
CORb Sequence Number:	138056
Sequence Number:	2673958
Mixed Radioactive Flag:	False
Designation Code:	D
Reported Quantity:	226
Quantity Unit:	LB
Kilograms Quantity:	102.513601
Density Number:	0
Density Quantity:	Not reported
Waste Managed Off Site:	Y
State Only Waste Code 1:	Not reported
State Only Waste Code 2:	Not reported
Report Managed On Site:	0
KG Managed On Site:	0
Generator Treatment Code:	Not reported
Permit By Rule Code:	Not reported
WCDE Residence Code:	Not reported
WCDH Origin Code:	1
WCDE On Site Code:	Not reported
WCDB Code:	W409
Description:	Flammable Solids
CORb Sequence Number:	138056
Sequence Number:	2673960
Mixed Radioactive Flag:	False

Map ID  
Direction  
Distance  
Elevation

MAP FINDINGS

Site

Database(s)

EDR ID Number  
EPA ID Number

**WALMART 2571 (Continued)**

**1001491187**

Designation Code: D  
Reported Quantity: 1  
Quantity Unit: LB  
Kilograms Quantity: 0.45360000  
Density Number: 0  
Density Quantity: Not reported

Waste Managed Off Site: Y  
State Only Waste Code 1: Not reported  
State Only Waste Code 2: Not reported  
Report Managed On Site: 0  
KG Managed On Site: 0  
Generator Treatment Code: Not reported  
Permit By Rule Code: Not reported  
WCDE Residence Code: Not reported  
WCDH Origin Code: 1  
WCDE On Site Code: Not reported  
WCDB Code: W219  
Description: Toxic Liquids  
CORb Sequence Number: 138056  
Sequence Number: 2673974  
Mixed Radioactive Flag: False

Designation Code: D  
Reported Quantity: 1001  
Quantity Unit: LB  
Kilograms Quantity: 454.053607  
Density Number: 0  
Density Quantity: Not reported

Waste Managed Off Site: Y  
State Only Waste Code 1: Not reported  
State Only Waste Code 2: Not reported  
Report Managed On Site: 0  
KG Managed On Site: 0  
Generator Treatment Code: Not reported  
Permit By Rule Code: Not reported  
WCDE Residence Code: Not reported  
WCDH Origin Code: 1  
WCDE On Site Code: Not reported  
WCDB Code: W401  
Description: Toxic Solids  
CORb Sequence Number: 138056  
Sequence Number: 2673977  
Mixed Radioactive Flag: False

Designation Code: D  
Reported Quantity: 1  
Quantity Unit: LB  
Kilograms Quantity: 0.45360000  
Density Number: 0  
Density Quantity: Not reported

Waste Managed Off Site: Y  
State Only Waste Code 1: Not reported  
State Only Waste Code 2: Not reported  
Report Managed On Site: 0  
KG Managed On Site: 0  
Generator Treatment Code: Not reported

Map ID  
Direction  
Distance  
Elevation

MAP FINDINGS

Site

Database(s)

EDR ID Number  
EPA ID Number

**WALMART 2571 (Continued)**

**1001491187**

Permit By Rule Code:	Not reported
WCDE Residence Code:	Not reported
WCDH Origin Code:	2
WCDE On Site Code:	Not reported
WCDB Code:	W105
Description:	Corrosive Liquids
CORb Sequence Number:	138056
Sequence Number:	2673951
Mixed Radioactive Flag:	False
Designation Code:	D
Reported Quantity:	4
Quantity Unit:	LB
Kilograms Quantity:	1.81440003
Density Number:	0
Density Quantity:	Not reported
Waste Managed Off Site:	Y
State Only Waste Code 1:	Not reported
State Only Waste Code 2:	Not reported
Report Managed On Site:	0
KG Managed On Site:	0
Generator Treatment Code:	Not reported
Permit By Rule Code:	Not reported
WCDE Residence Code:	Not reported
WCDH Origin Code:	1
WCDE On Site Code:	Not reported
WCDB Code:	W119
Description:	Oxidizing Liquids
CORb Sequence Number:	138056
Sequence Number:	2673969
Mixed Radioactive Flag:	False
Designation Code:	D
Reported Quantity:	30
Quantity Unit:	LB
Kilograms Quantity:	13.6080002
Density Number:	0
Density Quantity:	Not reported
Waste Managed Off Site:	Y
State Only Waste Code 1:	Not reported
State Only Waste Code 2:	Not reported
Report Managed On Site:	0
KG Managed On Site:	0
Generator Treatment Code:	Not reported
Permit By Rule Code:	Not reported
WCDE Residence Code:	Not reported
WCDH Origin Code:	2
WCDE On Site Code:	Not reported
WCDB Code:	W110
Description:	Corrosive Liquids
CORb Sequence Number:	138056
Sequence Number:	2673955
Mixed Radioactive Flag:	False
Designation Code:	D
Reported Quantity:	174
Quantity Unit:	LB
Kilograms Quantity:	78.9264013



Map ID  
Direction  
Distance  
Elevation

MAP FINDINGS

Site

Database(s)

EDR ID Number  
EPA ID Number

**WALMART 2571 (Continued)**

**1001491187**

Density Number: 0  
Density Quantity: Not reported

Waste Managed Off Site: Y  
State Only Waste Code 1: Not reported  
State Only Waste Code 2: Not reported  
Report Managed On Site: 0  
KG Managed On Site: 0  
Generator Treatment Code: Not reported  
Permit By Rule Code: Not reported  
WCDE Residence Code: Not reported  
WCDH Origin Code: 1  
WCDE On Site Code: Not reported  
WCDB Code: W801  
Description: Lighters  
CORb Sequence Number: 138056  
Sequence Number: 2673964  
Mixed Radioactive Flag: False  
Designation Code: D  
Reported Quantity: 4  
Quantity Unit: LB  
Kilograms Quantity: 1.81440003  
Density Number: 0  
Density Quantity: Not reported

Waste Managed Off Site: Y  
State Only Waste Code 1: Not reported  
State Only Waste Code 2: Not reported  
Report Managed On Site: 0  
KG Managed On Site: 0  
Generator Treatment Code: Not reported  
Permit By Rule Code: Not reported  
WCDE Residence Code: Not reported  
WCDH Origin Code: 1  
WCDE On Site Code: Not reported  
WCDB Code: W409  
Description: Toxic Solids  
CORb Sequence Number: 138056  
Sequence Number: 2673980  
Mixed Radioactive Flag: False  
Designation Code: D  
Reported Quantity: 471  
Quantity Unit: LB  
Kilograms Quantity: 213.645603  
Density Number: 0  
Density Quantity: Not reported

Waste Managed Off Site: Y  
State Only Waste Code 1: Not reported  
State Only Waste Code 2: Not reported  
Report Managed On Site: 0  
KG Managed On Site: 0  
Generator Treatment Code: Not reported  
Permit By Rule Code: Not reported  
WCDE Residence Code: Not reported  
WCDH Origin Code: 1  
WCDE On Site Code: Not reported

Map ID  
Direction  
Distance  
Elevation

MAP FINDINGS

Site

Database(s)

EDR ID Number  
EPA ID Number

**WALMART 2571 (Continued)**

**1001491187**

WCDB Code: W801  
Description: Waste Aerosols  
CORb Sequence Number: 138056  
Sequence Number: 2673988  
Mixed Radioactive Flag: False  
Designation Code: D  
Reported Quantity: 394  
Quantity Unit: LB  
Kilograms Quantity: 178.718403  
Density Number: 0  
Density Quantity: Not reported

Waste Stream Off Site Mgmt:  
Waste CORB Sequence Number: 138056  
Waste Sequence Number: 2673951  
Sequence Number: 673987  
Received EPAID: INR000110197  
Managed Quantity: 4  
Kilogram Quantity: 1.81440003  
Recycled Percentage: Not reported  
Waste Management System Code: H141

Waste Sequence Number: 2673969  
Sequence Number: 674004  
Received EPAID: INR000110197  
Managed Quantity: 30  
Kilogram Quantity: 13.6080002  
Recycled Percentage: Not reported  
Waste Management System Code: H141

Waste Sequence Number: 2673958  
Sequence Number: 673993  
Received EPAID: INR000110197  
Managed Quantity: 226  
Kilogram Quantity: 102.513601  
Recycled Percentage: Not reported  
Waste Management System Code: H141

Waste Sequence Number: 2673960  
Sequence Number: 673996  
Received EPAID: INR000110197  
Managed Quantity: 1  
Kilogram Quantity: 0.45360000  
Recycled Percentage: Not reported  
Waste Management System Code: H141

Waste Sequence Number: 2673974  
Sequence Number: 674008  
Received EPAID: INR000110197  
Managed Quantity: 1001  
Kilogram Quantity: 454.053607  
Recycled Percentage: Not reported  
Waste Management System Code: H141

Waste Sequence Number: 2673977  
Sequence Number: 674012  
Received EPAID: INR000110197

Map ID  
Direction  
Distance  
Elevation

MAP FINDINGS

Site

Database(s)

EDR ID Number  
EPA ID Number

**WALMART 2571 (Continued)**

**1001491187**

Managed Quantity: 1  
Kilogram Quantity: 0.45360000  
Recycled Percentage: Not reported  
Waste Management System Code: H141

Waste Sequence Number: 2673955  
Sequence Number: 673991  
Received EPAID: INR000110197  
Managed Quantity: 174  
Kilogram Quantity: 78.9264013  
Recycled Percentage: Not reported  
Waste Management System Code: H141

Waste Sequence Number: 2673964  
Sequence Number: 674000  
Received EPAID: INR000110197  
Managed Quantity: 4  
Kilogram Quantity: 1.81440003  
Recycled Percentage: Not reported  
Waste Management System Code: H141

Waste Sequence Number: 2673980  
Sequence Number: 674021  
Received EPAID: INR000110197  
Managed Quantity: 471  
Kilogram Quantity: 213.645603  
Recycled Percentage: Not reported  
Waste Management System Code: H141

Waste Sequence Number: 2673988  
Sequence Number: 674023  
Received EPAID: INR000110197  
Managed Quantity: 394  
Kilogram Quantity: 178.718403  
Recycled Percentage: Not reported  
Waste Management System Code: H141

Waste Stream Comments:  
CORB Waste Sequence Number: 138056  
Comments: A-8: W219 - Damaged product, customer returned product.  
Waste Sequence Number: 2673958  
Sequence Number: 1

Comments: A-8: W409 - Damaged product, customer returned product.  
Waste Sequence Number: 2673960  
Sequence Number: 1

Comments: A-8: W119 - Damaged product, customer returned product.  
Waste Sequence Number: 2673969  
Sequence Number: 1

Comments: A-3: D016, D026, U080, U279. A-8: W219 - Damaged product, customer returned product.  
Waste Sequence Number: 2673974  
Sequence Number: 1

Comments: A-3: U411.

Map ID  
Direction  
Distance  
Elevation

MAP FINDINGS

Site

Database(s)

EDR ID Number  
EPA ID Number

**WALMART 2571 (Continued)**

**1001491187**

Waste Sequence Number: 2673977  
Sequence Number: 1

Comments: A-3: D026, D027, D035, U080, U159. A-8: W409 - Damaged product, customer returned product.

Waste Sequence Number: 2673980  
Sequence Number: 1

Comments: A-3: D022, D035, D039, U210.  
Waste Sequence Number: 2673988  
Sequence Number: 1

Waste Stream EPA Code:  
CORB Waste Sequence Number: 138056  
Waste Sequence Number: 2673969  
Sequence Number: 6009743  
WCDA Code: D001

Waste Sequence Number: 2673958  
Sequence Number: 6009730  
WCDA Code: D001

Waste Sequence Number: 2673958  
Sequence Number: 6009731  
WCDA Code: D018

Waste Sequence Number: 2673958  
Sequence Number: 6009732  
WCDA Code: D035

Waste Sequence Number: 2673958  
Sequence Number: 6009733  
WCDA Code: U002

Waste Sequence Number: 2673958  
Sequence Number: 6009734  
WCDA Code: U154

Waste Sequence Number: 2673958  
Sequence Number: 6009735  
WCDA Code: U159

Waste Sequence Number: 2673960  
Sequence Number: 6009738  
WCDA Code: U072

Waste Sequence Number: 2673960  
Sequence Number: 6009739  
WCDA Code: U165

Waste Sequence Number: 2673974  
Sequence Number: 6009753  
WCDA Code: D004

Waste Sequence Number: 2673974  
Sequence Number: 6009754  
WCDA Code: D005

Map ID  
Direction  
Distance  
Elevation

MAP FINDINGS

Site

Database(s)

EDR ID Number  
EPA ID Number

**WALMART 2571 (Continued)**

**1001491187**

Waste Stream Source Code:  
CORB Waste Sequence Number: 138056  
Waste Sequence Number: 2673951  
Sequence Number: 1  
WCDD Code: G32

Waste Sequence Number: 2673955  
Sequence Number: 1  
WCDD Code: G32

Waste Sequence Number: 2673958  
Sequence Number: 1  
WCDD Code: G11

Waste Sequence Number: 2673960  
Sequence Number: 1  
WCDD Code: G11

Waste Sequence Number: 2673964  
Sequence Number: 1  
WCDD Code: G11

Waste Sequence Number: 2673969  
Sequence Number: 1  
WCDD Code: G11

Waste Sequence Number: 2673974  
Sequence Number: 1  
WCDD Code: G11

Waste Sequence Number: 2673977  
Sequence Number: 1  
WCDD Code: G11

Waste Sequence Number: 2673980  
Sequence Number: 1  
WCDD Code: G11

Waste Sequence Number: 2673988  
Sequence Number: 1  
WCDD Code: G11

Name: WAL MART 2571  
Address: 1900 S 314TH ST  
City,State,Zip: FEDERAL WAY, WA 98003  
Facility Address 2: Not reported  
Facility ID: 87922354  
EPA ID: WAH000007799  
NAICS: 452910  
State Waste Code Desc: Not reported  
Federal Waste Code Desc: D001, D002, D003, D004, D005, D006, D007, D008, D009, D010, D011, D016, D018, D022, D026, D027, D035, D039, U002, U034, U072, U080, U154, U159, U165, U248, U249, U279, U409, U411

Form Comm: Not reported  
Data Year: 2011  
Permit by Rule: False

Map ID  
Direction  
Distance  
Elevation

MAP FINDINGS

Site

Database(s)

EDR ID Number  
EPA ID Number

**WALMART 2571 (Continued)**

**1001491187**

Mailing Address 2:	Not reported
Treatment by Generator:	False
Mixed Radioactive Waste:	False
Importer of Hazardous Waste:	False
Immediate Recycler:	False
Treatment/Storage/Disposal/Recycling Facility:	False
Generator of Dangerous Fuel Waste:	False
Generator Marketing to Burner:	False
Other Marketers (i.e., blender, distributor, etc.):	False
Utility Boiler Burner:	False
Industry Boiler Burner:	False
Industrial Furnace:	False
Smelter Defferal:	False
Universal Waste:	Not reported
Off-Specification:	Not reported
LN Address 2:	Not reported
Tax Reg #:	602241099
Business Type:	Not reported
Mail Name:	Wal-Mart Stores, Inc.
Mailing Address:	PO Box 8041
Mailing City,State,Zip:	Bentonville, AR 72712-8041
Legal Organization Name:	Wal Mart 2595
Legal Organization Type:	Private
Legal Contact:	Not reported
Legal Address:	PO Box 8041
Legal Address 2:	Not reported
Legal City,State,Zip:	Bentonville, AR 72712-8041
Legal Phone Number:	(479) 204-0402
Legal Effective Date:	03/25/1999
Land Organization Name:	Wal-Mart Stores, Inc.
Land Organization Type:	Private
Land Contact:	Not reported
Land Address:	PO Box 8041
Land City,State,Zip:	Bentonville, AR 72712-8041
Land Phone Number:	(479) 204-0402
Operator Organization Name:	Wal-Mart Stores, Inc.
Operator Organization Type:	Private
Operator:	Not reported
Operator Address:	PO Box 8041
Operator Address 2:	Not reported
Operator City,State,Zip:	Bentonville, AR 72712-8041
Operator Phone Number:	(479)204-0402
Operator Effective Date:	03/25/1999
Site Contact:	Chris Stewart
Site Contact Address:	PO Box 8041
Contact City,State,Zip:	Bentonville, AR 72712-8041
Site Contact Phone Number:	(479) 204-0402
Site Contact Email:	Christopher.stewart@wal-mart.com
Gen Status Code:	MQG
Monthly Generation:	True
Batch Generation:	False
One Time Generation:	False
Transport Own Waste:	False
Tranports Other Waste:	False
Recycler Onsite:	False
Transfer Facility:	False
Other Exemption:	Not reported

Map ID  
Direction  
Distance  
Elevation

MAP FINDINGS

Site

Database(s)

EDR ID Number  
EPA ID Number

**WALMART 2571 (Continued)**

1001491187

UW Battery Gen: False  
Used Oil Transporter: False  
Used Oil Transfer Facility: False  
Used Oil Processor: False  
Used Oil Refiner: False  
Used Oil Fuel Marketer Directs Shipments: False  
Used Oil Fuel Marketer Meets Specs: False  
Site Contact Address 2: Not reported  
SIC Code: Not reported  
CRK Number: Not reported  
Active: Not reported  
CAS Number: Not reported  
Chemical Name: Not reported  
EHS: Not reported  
EHS CAS Number: Not reported  
EHS Name: Not reported

Waste Stream Generated:

Waste Managed Off Site: Y  
State Only Waste Code 1: Not reported  
State Only Waste Code 2: Not reported  
Report Managed On Site: 0  
KG Managed On Site: 0  
Generator Treatment Code: Not reported  
Permit By Rule Code: Not reported  
WCDE Residence Code: Not reported  
WCDH Origin Code: 1  
WCDE On Site Code: Not reported  
WCDB Code: W401  
Description: Toxic Solids  
CORb Sequence Number: 132508  
Sequence Number: 2646244  
Mixed Radioactive Flag: False  
Designation Code: D  
Reported Quantity: 91  
Quantity Unit: LB  
Kilograms Quantity: 41.2776007  
Density Number: 0  
Density Quantity: Not reported

Waste Managed Off Site: Y  
State Only Waste Code 1: Not reported  
State Only Waste Code 2: Not reported  
Report Managed On Site: 0  
KG Managed On Site: 0  
Generator Treatment Code: Not reported  
Permit By Rule Code: Not reported  
WCDE Residence Code: Not reported  
WCDH Origin Code: 1  
WCDE On Site Code: Not reported  
WCDB Code: W801  
Description: Waste Aerosols  
CORb Sequence Number: 132508  
Sequence Number: 2646246  
Mixed Radioactive Flag: False  
Designation Code: D  
Reported Quantity: 739  
Quantity Unit: LB

Map ID  
Direction  
Distance  
Elevation

MAP FINDINGS

Site

Database(s)

EDR ID Number  
EPA ID Number

**WALMART 2571 (Continued)**

**1001491187**

Kilograms Quantity: 335.210405  
Density Number: 0  
Density Quantity: Not reported

Waste Managed Off Site: Y  
State Only Waste Code 1: Not reported  
State Only Waste Code 2: Not reported  
Report Managed On Site: 0  
KG Managed On Site: 0  
Generator Treatment Code: Not reported  
Permit By Rule Code: Not reported  
WCDE Residence Code: Not reported  
WCDH Origin Code: 2  
WCDE On Site Code: Not reported  
WCDB Code: W110  
Description: Corrosive Liquids  
CORb Sequence Number: 132508  
Sequence Number: 2646224  
Mixed Radioactive Flag: False  
Designation Code: D  
Reported Quantity: 306  
Quantity Unit: LB  
Kilograms Quantity: 138.801602  
Density Number: 0  
Density Quantity: Not reported

Waste Managed Off Site: Y  
State Only Waste Code 1: Not reported  
State Only Waste Code 2: Not reported  
Report Managed On Site: 0  
KG Managed On Site: 0  
Generator Treatment Code: Not reported  
Permit By Rule Code: Not reported  
WCDE Residence Code: Not reported  
WCDH Origin Code: 1  
WCDE On Site Code: Not reported  
WCDB Code: W801  
Description: Lighters  
CORb Sequence Number: 132508  
Sequence Number: 2646243  
Mixed Radioactive Flag: False  
Designation Code: D  
Reported Quantity: 5  
Quantity Unit: LB  
Kilograms Quantity: 2.26800003  
Density Number: 0  
Density Quantity: Not reported

Waste Managed Off Site: Y  
State Only Waste Code 1: Not reported  
State Only Waste Code 2: Not reported  
Report Managed On Site: 0  
KG Managed On Site: 0  
Generator Treatment Code: Not reported  
Permit By Rule Code: Not reported  
WCDE Residence Code: Not reported  
WCDH Origin Code: 1



Map ID  
Direction  
Distance  
Elevation

MAP FINDINGS

Site

Database(s)

EDR ID Number  
EPA ID Number

**WALMART 2571 (Continued)**

**1001491187**

WCDE On Site Code: Not reported  
WCDB Code: W219  
Description: Flammable Liquids  
CORb Sequence Number: 132508  
Sequence Number: 2646227  
Mixed Radioactive Flag: False  
Designation Code: D  
Reported Quantity: 292  
Quantity Unit: LB  
Kilograms Quantity: 132.451202  
Density Number: 0  
Density Quantity: Not reported

Waste Managed Off Site: Y  
State Only Waste Code 1: Not reported  
State Only Waste Code 2: Not reported  
Report Managed On Site: 0  
KG Managed On Site: 0  
Generator Treatment Code: Not reported  
Permit By Rule Code: Not reported  
WCDE Residence Code: Not reported  
WCDH Origin Code: 2  
WCDE On Site Code: Not reported  
WCDB Code: W409  
Description: Flammable Solids  
CORb Sequence Number: 132508  
Sequence Number: 2646229  
Mixed Radioactive Flag: False  
Designation Code: D  
Reported Quantity: 109  
Quantity Unit: LB  
Kilograms Quantity: 49.4424008  
Density Number: 0  
Density Quantity: Not reported

Waste Stream Off Site Mgmt:  
Waste CORB Sequence Number: 132508  
Waste Sequence Number: 2646227  
Sequence Number: 642845  
Received EPAID: WAD991281767  
Managed Quantity: 292  
Kilogram Quantity: 132.451202  
Recycled Percentage: Not reported  
Waste Management System Code: H061

Waste Sequence Number: 2646229  
Sequence Number: 642847  
Received EPAID: WAD991281767  
Managed Quantity: 109  
Kilogram Quantity: 49.4424008  
Recycled Percentage: Not reported  
Waste Management System Code: H141

Waste Sequence Number: 2646244  
Sequence Number: 642863  
Received EPAID: WAD991281767  
Managed Quantity: 91

Map ID  
Direction  
Distance  
Elevation

MAP FINDINGS

Site

Database(s)

EDR ID Number  
EPA ID Number

**WALMART 2571 (Continued)**

**1001491187**

Kilogram Quantity:	41.2776007
Recycled Percentage:	Not reported
Waste Management System Code:	H141
Waste Sequence Number:	2646246
Sequence Number:	642871
Received EPAID:	WAD991281767
Managed Quantity:	739
Kilogram Quantity:	335.210405
Recycled Percentage:	Not reported
Waste Management System Code:	H141
Waste Sequence Number:	2646224
Sequence Number:	642842
Received EPAID:	WAD991281767
Managed Quantity:	306
Kilogram Quantity:	138.801602
Recycled Percentage:	Not reported
Waste Management System Code:	H141
Waste Sequence Number:	2646243
Sequence Number:	644241
Received EPAID:	WAD991281767
Managed Quantity:	5
Kilogram Quantity:	2.26800003
Recycled Percentage:	Not reported
Waste Management System Code:	H141
Waste Stream Comments:	
CORB Waste Sequence Number:	132508
Comments:	A-8: Damaged product, customer returned product
Waste Sequence Number:	2646227
Sequence Number:	1
Comments:	A-8: Damaged product, customer returned product
Waste Sequence Number:	2646229
Sequence Number:	1
Comments:	A-7: Damaged product, customer returned product
Waste Sequence Number:	2646243
Sequence Number:	1
Comments:	A-7: Damaged product, customer returned product
Waste Sequence Number:	2646246
Sequence Number:	1
Waste Stream EPA Code:	
CORB Waste Sequence Number:	132508
Waste Sequence Number:	2646244
Sequence Number:	5806754
WCDA Code:	D004
Waste Sequence Number:	2646244
Sequence Number:	5806755
WCDA Code:	D016

Map ID  
Direction  
Distance  
Elevation

MAP FINDINGS

Site

Database(s)

EDR ID Number  
EPA ID Number

**WALMART 2571 (Continued)**

**1001491187**

Waste Sequence Number: 2646244  
Sequence Number: 5806756  
WCDA Code: U249

Waste Sequence Number: 2646244  
Sequence Number: 5806757  
WCDA Code: U279

Waste Sequence Number: 2646244  
Sequence Number: 5806758  
WCDA Code: U409

Waste Sequence Number: 2646244  
Sequence Number: 5806759  
WCDA Code: U411

Waste Sequence Number: 2646246  
Sequence Number: 5806771  
WCDA Code: D001

Waste Sequence Number: 2646246  
Sequence Number: 5806772  
WCDA Code: D022

Waste Sequence Number: 2646246  
Sequence Number: 5806773  
WCDA Code: D035

Waste Sequence Number: 2646246  
Sequence Number: 5806774  
WCDA Code: D039

Waste Sequence Number: 2646243  
Sequence Number: 5806751  
WCDA Code: D001

Name: WAL MART 2571  
Address: 1900 S 314TH ST  
City,State,Zip: FEDERAL WAY, WA 98003  
Facility Address 2: Not reported  
Facility ID: 87922354  
EPA ID: WAH000007799  
NAICS: 452910  
State Waste Code Desc: WSC2  
Federal Waste Code Desc:

D001, D002, D003, D004, D005, D006, D007, D008, D009, D010, D011,  
D016, D018, D022, D024, D026, D027, D035, D039, P001, P075, U002,  
U034, U035, U058, U072, U080, U122, U129, U132, U150, U154, U159,  
U165, U182, U188, U200, U205, U248, U249, U279, U409, U411

Form Comm: Not reported  
Data Year: 2010  
Permit by Rule: False  
Mailing Address 2: Not reported  
Treatment by Generator: False  
Mixed Radioactive Waste: False  
Importer of Hazardous Waste: False  
Immediate Recycler: False

Map ID  
Direction  
Distance  
Elevation

MAP FINDINGS

Site

Database(s)

EDR ID Number  
EPA ID Number

**WALMART 2571 (Continued)**

**1001491187**

Treatment/Storage/Disposal/Recycling Facility:	False
Generator of Dangerous Fuel Waste:	False
Generator Marketing to Burner:	False
Other Marketers (i.e., blender, distributor, etc.):	False
Utility Boiler Burner:	False
Industry Boiler Burner:	False
Industrial Furnace:	False
Smelter Defferal:	False
Universal Waste:	Not reported
Off-Specification:	Not reported
LN Address 2:	Not reported
Tax Reg #:	602241099
Business Type:	Not reported
Mail Name:	Wal-Mart Stores, Inc.
Mailing Address:	PO Box 8041
Mailing City,State,Zip:	Bentonville, AR 72712-8041
Legal Organization Name:	Wal Mart 2595
Legal Organization Type:	Private
Legal Contact:	Not reported
Legal Address:	PO Box 8041
Legal Address 2:	Not reported
Legal City,State,Zip:	Bentonville, AR 72712-8041
Legal Phone Number:	(479) 204-0402
Legal Effective Date:	03/25/1999
Land Organization Name:	Wal-Mart Stores, Inc.
Land Organization Type:	Private
Land Contact:	Not reported
Land Address:	PO Box 8041
Land City,State,Zip:	Bentonville, AR 72712-8041
Land Phone Number:	(479) 204-0402
Operator Organization Name:	Wal-Mart Stores, Inc.
Operator Organization Type:	Private
Operator:	Not reported
Operator Address:	PO Box 8041
Operator Address 2:	Not reported
Operator City,State,Zip:	Bentonville, AR 72712-8041
Operator Phone Number:	(479)204-0402
Operator Effective Date:	03/25/1999
Site Contact:	Micah Roth
Site Contact Address:	1900 S 314th St
Contact City,State,Zip:	FEDERAL WAY, WA 98003
Site Contact Phone Number:	(253)941-9974
Site Contact Email:	Not reported
Gen Status Code:	MQG
Monthly Generation:	True
Batch Generation:	False
One Time Generation:	False
Transport Own Waste:	False
Tranports Other Waste:	False
Recycler Onsite:	False
Transfer Facility:	False
Other Exemption:	Not reported
UW Battery Gen:	False
Used Oil Transporter:	False
Used Oil Transfer Facility:	False
Used Oil Processor:	False
Used Oil Refiner:	False

Map ID  
Direction  
Distance  
Elevation

MAP FINDINGS

Site

Database(s)

EDR ID Number  
EPA ID Number

**WALMART 2571 (Continued)**

**1001491187**

Used Oil Fuel Marketer Directs Shipments:	False
Used Oil Fuel Marketer Meets Specs:	False
Site Contact Address 2:	Not reported
SIC Code:	Not reported
CRK Number:	Not reported
Active:	Not reported
CAS Number:	Not reported
Chemical Name:	Not reported
EHS:	Not reported
EHS CAS Number:	Not reported
EHS Name:	Not reported
Waste Stream Generated:	
Waste Managed Off Site:	Y
State Only Waste Code 1:	Not reported
State Only Waste Code 2:	Not reported
Report Managed On Site:	0
KG Managed On Site:	0
Generator Treatment Code:	Not reported
Permit By Rule Code:	Not reported
WCDE Residence Code:	Not reported
WCDH Origin Code:	1
WCDE On Site Code:	Not reported
WCDB Code:	W219
Description:	Flammable Liquids
CORb Sequence Number:	127313
Sequence Number:	2494193
Mixed Radioactive Flag:	False
Designation Code:	D
Reported Quantity:	1658
Quantity Unit:	LB
Kilograms Quantity:	752.06881293558365
Density Number:	0
Density Quantity:	Not reported
Waste Managed Off Site:	Y
State Only Waste Code 1:	Not reported
State Only Waste Code 2:	Not reported
Report Managed On Site:	0
KG Managed On Site:	0
Generator Treatment Code:	Not reported
Permit By Rule Code:	Not reported
WCDE Residence Code:	Not reported
WCDH Origin Code:	1
WCDE On Site Code:	Not reported
WCDB Code:	W219
Description:	Toxic Liquids
CORb Sequence Number:	127313
Sequence Number:	2494209
Mixed Radioactive Flag:	False
Designation Code:	D
Reported Quantity:	10
Quantity Unit:	LB
Kilograms Quantity:	4.5360000780192014
Density Number:	0
Density Quantity:	Not reported
Waste Managed Off Site:	Y

Map ID  
Direction  
Distance  
Elevation

MAP FINDINGS

Site

Database(s)

EDR ID Number  
EPA ID Number

**WALMART 2571 (Continued)**

**1001491187**

State Only Waste Code 1:	Not reported
State Only Waste Code 2:	Not reported
Report Managed On Site:	0
KG Managed On Site:	0
Generator Treatment Code:	Not reported
Permit By Rule Code:	Not reported
WCDE Residence Code:	Not reported
WCDH Origin Code:	1
WCDE On Site Code:	Not reported
WCDB Code:	W801
Description:	Lighters
CORb Sequence Number:	127313
Sequence Number:	2494196
Mixed Radioactive Flag:	False
Designation Code:	D
Reported Quantity:	5
Quantity Unit:	LB
Kilograms Quantity:	2.2680000390096007
Density Number:	0
Density Quantity:	Not reported
Waste Managed Off Site:	Y
State Only Waste Code 1:	Not reported
State Only Waste Code 2:	Not reported
Report Managed On Site:	0
KG Managed On Site:	0
Generator Treatment Code:	Not reported
Permit By Rule Code:	Not reported
WCDE Residence Code:	Not reported
WCDH Origin Code:	1
WCDE On Site Code:	Not reported
WCDB Code:	W319
Description:	Oxidizing Solids
CORb Sequence Number:	127313
Sequence Number:	2494205
Mixed Radioactive Flag:	False
Designation Code:	D
Reported Quantity:	8
Quantity Unit:	LB
Kilograms Quantity:	3.6288000624153613
Density Number:	0
Density Quantity:	Not reported
Waste Managed Off Site:	Y
State Only Waste Code 1:	Not reported
State Only Waste Code 2:	Not reported
Report Managed On Site:	0
KG Managed On Site:	0
Generator Treatment Code:	Not reported
Permit By Rule Code:	Not reported
WCDE Residence Code:	Not reported
WCDH Origin Code:	1
WCDE On Site Code:	Not reported
WCDB Code:	W801
Description:	Waste Aerosols
CORb Sequence Number:	127313
Sequence Number:	2494213

Map ID  
Direction  
Distance  
Elevation

MAP FINDINGS

Site

Database(s)

EDR ID Number  
EPA ID Number

**WALMART 2571 (Continued)**

**1001491187**

Mixed Radioactive Flag: False  
Designation Code: D  
Reported Quantity: 685  
Quantity Unit: LB  
Kilograms Quantity: 310.71600534431531  
Density Number: 0  
Density Quantity: Not reported

Waste Managed Off Site: Y  
State Only Waste Code 1: Not reported  
State Only Waste Code 2: Not reported  
Report Managed On Site: 0  
KG Managed On Site: 0  
Generator Treatment Code: Not reported  
Permit By Rule Code: Not reported  
WCDE Residence Code: Not reported  
WCDH Origin Code: 2  
WCDE On Site Code: Not reported  
WCDB Code: W409  
Description: Flammable Solids  
CORb Sequence Number: 127313  
Sequence Number: 2494195  
Mixed Radioactive Flag: False  
Designation Code: D  
Reported Quantity: 270  
Quantity Unit: LB  
Kilograms Quantity: 122.47200210651845  
Density Number: 0  
Density Quantity: Not reported

Waste Managed Off Site: Y  
State Only Waste Code 1: Not reported  
State Only Waste Code 2: Not reported  
Report Managed On Site: 0  
KG Managed On Site: 0  
Generator Treatment Code: Not reported  
Permit By Rule Code: Not reported  
WCDE Residence Code: Not reported  
WCDH Origin Code: 1  
WCDE On Site Code: Not reported  
WCDB Code: W401  
Description: Toxic Solids  
CORb Sequence Number: 127313  
Sequence Number: 2494212  
Mixed Radioactive Flag: False  
Designation Code: D  
Reported Quantity: 500  
Quantity Unit: LB  
Kilograms Quantity: 226.80000390096009  
Density Number: 0  
Density Quantity: Not reported

Waste Managed Off Site: Y  
State Only Waste Code 1: WSC2  
State Only Waste Code 2: Not reported  
Report Managed On Site: 0  
KG Managed On Site: 0

Map ID  
Direction  
Distance  
Elevation

MAP FINDINGS

Site

Database(s)

EDR ID Number  
EPA ID Number

**WALMART 2571 (Continued)**

**1001491187**

Generator Treatment Code: Not reported  
Permit By Rule Code: Not reported  
WCDE Residence Code: Not reported  
WCDH Origin Code: 2  
WCDE On Site Code: Not reported  
WCDB Code: W110  
Description: Corrosive Liquids  
CORb Sequence Number: 127313  
Sequence Number: 2494191  
Mixed Radioactive Flag: False  
Designation Code: D  
Reported Quantity: 352  
Quantity Unit: LB  
Kilograms Quantity: 159.6672027462759  
Density Number: 0  
Density Quantity: Not reported

Waste Stream Off Site Mgmt:  
Waste CORB Sequence Number: 127313  
Waste Sequence Number: 2494205  
Sequence Number: 587123  
Received EPAID: WAD991281767  
Managed Quantity: 8  
Kilogram Quantity: 3.6288000624153613  
Recycled Percentage: Not reported  
Waste Management System Code: H141

Waste Sequence Number: 2494196  
Sequence Number: 587119  
Received EPAID: WAD991281767  
Managed Quantity: 5  
Kilogram Quantity: 2.2680000390096007  
Recycled Percentage: Not reported  
Waste Management System Code: H141

Waste Sequence Number: 2494213  
Sequence Number: 587132  
Received EPAID: WAD991281767  
Managed Quantity: 685  
Kilogram Quantity: 310.71600534431531  
Recycled Percentage: Not reported  
Waste Management System Code: H141

Waste Sequence Number: 2494195  
Sequence Number: 587113  
Received EPAID: WAD991281767  
Managed Quantity: 270  
Kilogram Quantity: 122.47200210651845  
Recycled Percentage: Not reported  
Waste Management System Code: H141

Waste Sequence Number: 2494191  
Sequence Number: 587106  
Received EPAID: WAD991281767  
Managed Quantity: 352  
Kilogram Quantity: 159.6672027462759  
Recycled Percentage: Not reported



Map ID  
Direction  
Distance  
Elevation

MAP FINDINGS

Site

Database(s)

EDR ID Number  
EPA ID Number

**WALMART 2571 (Continued)**

**1001491187**

Waste Management System Code:	H141
Waste Sequence Number:	2494193
Sequence Number:	587109
Received EPAID:	WAD991281767
Managed Quantity:	1658
Kilogram Quantity:	752.06881293558365
Recycled Percentage:	Not reported
Waste Management System Code:	H061
Waste Sequence Number:	2494209
Sequence Number:	587126
Received EPAID:	WAD991281767
Managed Quantity:	10
Kilogram Quantity:	4.5360000780192014
Recycled Percentage:	Not reported
Waste Management System Code:	H141
Waste Sequence Number:	2494212
Sequence Number:	587128
Received EPAID:	WAD991281767
Managed Quantity:	500
Kilogram Quantity:	226.80000390096009
Recycled Percentage:	Not reported
Waste Management System Code:	H141
Waste Stream Comments:	
CORB Waste Sequence Number:	127313
Comments:	A-8: Damaged product, customer returned product.
Waste Sequence Number:	2494195
Sequence Number:	1
Comments:	A-7: Damaged product, customer returned product.
Waste Sequence Number:	2494196
Sequence Number:	1
Comments:	A-7, A-8: Damaged product, customer returned product.
Waste Sequence Number:	2494193
Sequence Number:	1
Comments:	A-7: Damaged product, customer returned product.
Waste Sequence Number:	2494212
Sequence Number:	1
Comments:	A-7, A-8: Damaged product, customer returned product.
Waste Sequence Number:	2494205
Sequence Number:	1
Comments:	A-7: Damaged product, customer returned product.
Waste Sequence Number:	2494213
Sequence Number:	1
Comments:	A-7, A-8: Damaged product, customer returned product.
Waste Sequence Number:	2494209
Sequence Number:	1

Map ID  
Direction  
Distance  
Elevation

MAP FINDINGS

Site

Database(s)

EDR ID Number  
EPA ID Number

**WALMART 2571 (Continued)**

**1001491187**

Waste Stream EPA Code:  
CORB Waste Sequence Number: 127313  
Waste Sequence Number: 2494213  
Sequence Number: 5423412  
WCDA Code: D001

Waste Sequence Number: 2494196  
Sequence Number: 5423373  
WCDA Code: D001

Waste Sequence Number: 2494212  
Sequence Number: 5423400  
WCDA Code: D004

Waste Sequence Number: 2494191  
Sequence Number: 5423337  
WCDA Code: D002

Waste Sequence Number: 2494209  
Sequence Number: 5423391  
WCDA Code: D016

Waste Sequence Number: 2494193  
Sequence Number: 5423349  
WCDA Code: D018

Waste Sequence Number: 2494195  
Sequence Number: 5423366  
WCDA Code: D018

Waste Sequence Number: 2494193  
Sequence Number: 5423348  
WCDA Code: D001

Waste Sequence Number: 2494212  
Sequence Number: 5423401  
WCDA Code: D016

Waste Sequence Number: 2494205  
Sequence Number: 5423379  
WCDA Code: D001

Waste Sequence Number: 2494212  
Sequence Number: 5423402  
WCDA Code: U249

Waste Stream Source Code:  
CORB Waste Sequence Number: 127313  
Waste Sequence Number: 2494205  
Sequence Number: 1  
WCDD Code: G19

Waste Sequence Number: 2494196  
Sequence Number: 1  
WCDD Code: G19

Map ID  
Direction  
Distance  
Elevation

MAP FINDINGS

Site

Database(s)

EDR ID Number  
EPA ID Number

**WALMART 2571 (Continued)**

**1001491187**

Waste Sequence Number: 2494195  
Sequence Number: 1  
WCDD Code: G32

Waste Sequence Number: 2494191  
Sequence Number: 1  
WCDD Code: G32

Waste Sequence Number: 2494193  
Sequence Number: 1  
WCDD Code: G19

Waste Sequence Number: 2494213  
Sequence Number: 1  
WCDD Code: G19

Waste Sequence Number: 2494209  
Sequence Number: 1  
WCDD Code: G19

Waste Sequence Number: 2494212  
Sequence Number: 1  
WCDD Code: G19

Name: WAL MART 2571  
Address: 1900 S 314TH ST  
City,State,Zip: FEDERAL WAY, WA 98003  
Facility Address 2: Not reported  
Facility ID: 87922354  
EPA ID: WAH000007799  
NAICS: 452910  
State Waste Code Desc: WSC2  
Federal Waste Code Desc: D001, D002, D003, D004, D005, D006, D007, D008, D009, D011, D016, D018, D022, D026, D027, D035, D039, U002, U072, U080, U154, U159, U165, U249, U279, U409, U411

Form Comm: Not reported  
Data Year: 2009  
Permit by Rule: False  
Mailing Address 2: Not reported  
Treatment by Generator: False  
Mixed Radioactive Waste: False  
Importer of Hazardous Waste: False  
Immediate Recycler: False  
Treatment/Storage/Disposal/Recycling Facility: False  
Generator of Dangerous Fuel Waste: False  
Generator Marketing to Burner: False  
Other Marketers (i.e., blender, distributor, etc.): False  
Utility Boiler Burner: False  
Industry Boiler Burner: False  
Industrial Furnace: False  
Smelter Defferal: False  
Universal Waste: Not reported  
Off-Specification: Not reported  
LN Address 2: Not reported  
Tax Reg #: 602241099  
Business Type: Not reported

Map ID  
Direction  
Distance  
Elevation

MAP FINDINGS

Site

Database(s)

EDR ID Number  
EPA ID Number

**WALMART 2571 (Continued)**

**1001491187**

Mail Name: Wal-Mart Stores, Inc.  
Mailing Address: PO Box 8041  
Mailing City,State,Zip: Bentonville, AR 72712-8041  
Legal Organization Name: Wal Mart 2595  
Legal Organization Type: Private  
Legal Contact: Not reported  
Legal Address: PO Box 8041  
Legal Address 2: Not reported  
Legal City,State,Zip: Bentonville, AR 72712-8041  
Legal Phone Number: (479) 204-2231  
Legal Effective Date: 03/02/1999  
Land Organization Name: Wal-Mart Stores, Inc.  
Land Organization Type: Private  
Land Contact: Not reported  
Land Address: PO Box 8041  
Land City,State,Zip: Bentonville, AR 72712-8041  
Land Phone Number: (479) 204-2231  
Operator Organization Name: Not reported  
Operator Organization Type: Private  
Operator: Micah Roth  
Operator Address: 1900 S 314th St  
Operator Address 2: Not reported  
Operator City,State,Zip: FEDERAL WAY, WA 98003  
Operator Phone Number: (253)941-9974  
Operator Effective Date: 03/02/1999  
Site Contact: Micah Roth  
Site Contact Address: 1900 S 314th St  
Contact City,State,Zip: FEDERAL WAY, WA 98003  
Site Contact Phone Number: (253)941-9974  
Site Contact Email: Not reported  
Gen Status Code: MQG  
Monthly Generation: True  
Batch Generation: False  
One Time Generation: False  
Transport Own Waste: False  
Tranports Other Waste: False  
Recycler Onsite: False  
Transfer Facility: False  
Other Exemption: Not reported  
UW Battery Gen: False  
Used Oil Transporter: False  
Used Oil Transfer Facility: False  
Used Oil Processor: False  
Used Oil Refiner: False  
Used Oil Fuel Marketer Directs Shipments: False  
Used Oil Fuel Marketer Meets Specs: False  
Site Contact Address 2: Not reported  
SIC Code: Not reported  
CRK Number: Not reported  
Active: Not reported  
CAS Number: Not reported  
Chemical Name: Not reported  
EHS: Not reported  
EHS CAS Number: Not reported  
EHS Name: Not reported

Waste Stream Generated:  
Waste Managed Off Site:

Y

Map ID  
Direction  
Distance  
Elevation

MAP FINDINGS

Site

Database(s)

EDR ID Number  
EPA ID Number

**WALMART 2571 (Continued)**

**1001491187**

State Only Waste Code 1:	Not reported
State Only Waste Code 2:	Not reported
Report Managed On Site:	0
KG Managed On Site:	0
Generator Treatment Code:	Not reported
Permit By Rule Code:	Not reported
WCDE Residence Code:	Not reported
WCDH Origin Code:	1
WCDE On Site Code:	Not reported
WCDB Code:	W219
Description:	Toxic Liquids
CORb Sequence Number:	121283
Sequence Number:	2018577
Mixed Radioactive Flag:	False
Designation Code:	D
Reported Quantity:	50
Quantity Unit:	LB
Kilograms Quantity:	22.680000390096009
Density Number:	0
Density Quantity:	Not reported
Waste Managed Off Site:	Y
State Only Waste Code 1:	Not reported
State Only Waste Code 2:	Not reported
Report Managed On Site:	0
KG Managed On Site:	0
Generator Treatment Code:	Not reported
Permit By Rule Code:	Not reported
WCDE Residence Code:	Not reported
WCDH Origin Code:	2
WCDE On Site Code:	Not reported
WCDB Code:	W409
Description:	Flammable Solids
CORb Sequence Number:	121283
Sequence Number:	2018564
Mixed Radioactive Flag:	False
Designation Code:	D
Reported Quantity:	245
Quantity Unit:	LB
Kilograms Quantity:	111.13200191147044
Density Number:	0
Density Quantity:	Not reported
Waste Managed Off Site:	Y
State Only Waste Code 1:	Not reported
State Only Waste Code 2:	Not reported
Report Managed On Site:	0
KG Managed On Site:	0
Generator Treatment Code:	Not reported
Permit By Rule Code:	Not reported
WCDE Residence Code:	Not reported
WCDH Origin Code:	1
WCDE On Site Code:	Not reported
WCDB Code:	W801
Description:	Waste Aerosols
CORb Sequence Number:	121283
Sequence Number:	2018579

Map ID  
Direction  
Distance  
Elevation

MAP FINDINGS

Site

Database(s)

EDR ID Number  
EPA ID Number

**WALMART 2571 (Continued)**

1001491187

Mixed Radioactive Flag: False  
Designation Code: D  
Reported Quantity: 601  
Quantity Unit: LB  
Kilograms Quantity: 272.61360468895401  
Density Number: 0  
Density Quantity: Not reported

Waste Managed Off Site: Y  
State Only Waste Code 1: Not reported  
State Only Waste Code 2: Not reported  
Report Managed On Site: 0  
KG Managed On Site: 0  
Generator Treatment Code: Not reported  
Permit By Rule Code: Not reported  
WCDE Residence Code: Not reported  
WCDH Origin Code: 1  
WCDE On Site Code: Not reported  
WCDB Code: W801  
Description: Lighters  
CORb Sequence Number: 121283  
Sequence Number: 2018575  
Mixed Radioactive Flag: False  
Designation Code: D  
Reported Quantity: 18  
Quantity Unit: LB  
Kilograms Quantity: 8.1648001404345631  
Density Number: 0  
Density Quantity: Not reported

Waste Managed Off Site: Y  
State Only Waste Code 1: Not reported  
State Only Waste Code 2: Not reported  
Report Managed On Site: 0  
KG Managed On Site: 0  
Generator Treatment Code: Not reported  
Permit By Rule Code: Not reported  
WCDE Residence Code: Not reported  
WCDH Origin Code: 1  
WCDE On Site Code: Not reported  
WCDB Code: W409  
Description: Flammable Solids  
CORb Sequence Number: 121283  
Sequence Number: 2018563  
Mixed Radioactive Flag: False  
Designation Code: D  
Reported Quantity: 5  
Quantity Unit: LB  
Kilograms Quantity: 2.2680000390096007  
Density Number: 0  
Density Quantity: Not reported

Waste Managed Off Site: Y  
State Only Waste Code 1: Not reported  
State Only Waste Code 2: Not reported  
Report Managed On Site: 0  
KG Managed On Site: 0

Map ID  
Direction  
Distance  
Elevation

MAP FINDINGS

Site

Database(s)

EDR ID Number  
EPA ID Number

**WALMART 2571 (Continued)**

**1001491187**

Generator Treatment Code: Not reported  
Permit By Rule Code: Not reported  
WCDE Residence Code: Not reported  
WCDH Origin Code: 1  
WCDE On Site Code: Not reported  
WCDB Code: W310  
Description: Toxic Solids  
CORb Sequence Number: 121283  
Sequence Number: 2018578  
Mixed Radioactive Flag: False  
Designation Code: D  
Reported Quantity: 133  
Quantity Unit: LB  
Kilograms Quantity: 60.328801037655381  
Density Number: 0  
Density Quantity: Not reported

Waste Managed Off Site: Y  
State Only Waste Code 1: Not reported  
State Only Waste Code 2: Not reported  
Report Managed On Site: 0  
KG Managed On Site: 0  
Generator Treatment Code: Not reported  
Permit By Rule Code: Not reported  
WCDE Residence Code: Not reported  
WCDH Origin Code: 1  
WCDE On Site Code: Not reported  
WCDB Code: W219  
Description: Flammable Liquids  
CORb Sequence Number: 121283  
Sequence Number: 2018562  
Mixed Radioactive Flag: False  
Designation Code: D  
Reported Quantity: 232  
Quantity Unit: LB  
Kilograms Quantity: 105.23520181004548  
Density Number: 0  
Density Quantity: Not reported

Waste Managed Off Site: Y  
State Only Waste Code 1: Not reported  
State Only Waste Code 2: Not reported  
Report Managed On Site: 0  
KG Managed On Site: 0  
Generator Treatment Code: Not reported  
Permit By Rule Code: Not reported  
WCDE Residence Code: Not reported  
WCDH Origin Code: 1  
WCDE On Site Code: Not reported  
WCDB Code: W119  
Description: Oxidizing Liquids  
CORb Sequence Number: 121283  
Sequence Number: 2018576  
Mixed Radioactive Flag: False  
Designation Code: D  
Reported Quantity: 55  
Quantity Unit: LB

Map ID  
Direction  
Distance  
Elevation

MAP FINDINGS

Site

Database(s)

EDR ID Number  
EPA ID Number

**WALMART 2571 (Continued)**

**1001491187**

Kilograms Quantity: 24.948000429105608  
Density Number: 0  
Density Quantity: Not reported

Waste Managed Off Site: Y  
State Only Waste Code 1: Not reported  
State Only Waste Code 2: Not reported  
Report Managed On Site: 0  
KG Managed On Site: 0  
Generator Treatment Code: Not reported  
Permit By Rule Code: Not reported  
WCDE Residence Code: Not reported  
WCDH Origin Code: 2  
WCDE On Site Code: Not reported  
WCDB Code: W110  
Description: Corrosive Liquids  
CORb Sequence Number: 121283  
Sequence Number: 2018551  
Mixed Radioactive Flag: False  
Designation Code: D  
Reported Quantity: 334  
Quantity Unit: LB  
Kilograms Quantity: 151.50240260584133  
Density Number: 0  
Density Quantity: Not reported

Waste Stream Off Site Mgmt:  
Waste CORB Sequence Number: 121283  
Waste Sequence Number: 2018564  
Sequence Number: 502273  
Received EPAID: WAD991281767  
Managed Quantity: 245  
Kilogram Quantity: 111.13200191147044  
Recycled Percentage: Not reported  
Waste Management System Code: H141

Waste Sequence Number: 2018579  
Sequence Number: 502280  
Received EPAID: WAD991281767  
Managed Quantity: 601  
Kilogram Quantity: 272.61360468895401  
Recycled Percentage: Not reported  
Waste Management System Code: H141

Waste Sequence Number: 2018562  
Sequence Number: 502270  
Received EPAID: WAD991281767  
Managed Quantity: 232  
Kilogram Quantity: 105.23520181004548  
Recycled Percentage: Not reported  
Waste Management System Code: H061

Waste Sequence Number: 2018575  
Sequence Number: 502274  
Received EPAID: WAD991281767  
Managed Quantity: 18  
Kilogram Quantity: 8.1648001404345631



Map ID  
Direction  
Distance  
Elevation

MAP FINDINGS

Site

Database(s)

EDR ID Number  
EPA ID Number

**WALMART 2571 (Continued)**

**1001491187**

Recycled Percentage:	Not reported
Waste Management System Code:	H141
Waste Sequence Number:	2018576
Sequence Number:	502275
Received EPAID:	WAD991281767
Managed Quantity:	55
Kilogram Quantity:	24.948000429105608
Recycled Percentage:	Not reported
Waste Management System Code:	H141
Waste Sequence Number:	2018578
Sequence Number:	502279
Received EPAID:	WAD991281767
Managed Quantity:	133
Kilogram Quantity:	60.328801037655381
Recycled Percentage:	Not reported
Waste Management System Code:	H141
Waste Sequence Number:	2018551
Sequence Number:	502269
Received EPAID:	WAD991281767
Managed Quantity:	334
Kilogram Quantity:	151.50240260584133
Recycled Percentage:	Not reported
Waste Management System Code:	H141
Waste Sequence Number:	2018577
Sequence Number:	502277
Received EPAID:	WAD991281767
Managed Quantity:	50
Kilogram Quantity:	22.680000390096009
Recycled Percentage:	Not reported
Waste Management System Code:	H141
Waste Sequence Number:	2018563
Sequence Number:	502272
Received EPAID:	WAD991281767
Managed Quantity:	5
Kilogram Quantity:	2.2680000390096007
Recycled Percentage:	Not reported
Waste Management System Code:	H141
Waste Stream Comments:	
CORB Waste Sequence Number:	121283
Comments:	A-7: G-19- Damaged product, customer returned product. A-9: W219 Damaged product, customer returned product.
Waste Sequence Number:	2018562
Sequence Number:	1
Comments:	A-7: G-19- Damaged product, customer returned product.
Waste Sequence Number:	2018579
Sequence Number:	1
Comments:	A-3: U279, D026 A-7: G-19- Damaged product, customer returned product.
Waste Sequence Number:	2018578
Sequence Number:	1

Map ID  
Direction  
Distance  
Elevation

MAP FINDINGS

Site

Database(s)

EDR ID Number  
EPA ID Number

**WALMART 2571 (Continued)**

**1001491187**

Comments: A-7: G-19- Damaged product, customer returned product. A-9: W219 Damaged product, customer returned product.  
Waste Sequence Number: 2018577  
Sequence Number: 1

Comments: A-7: G-19- Damaged product, customer returned product.  
Waste Sequence Number: 2018575  
Sequence Number: 1

Comments: A-9: W409 Damaged product, customer returned product.  
Waste Sequence Number: 2018564  
Sequence Number: 1

Comments: A-7: G-19- Damaged product, customer returned product. A-9: W119 Damaged product, customer returned product.  
Waste Sequence Number: 2018576  
Sequence Number: 1

Comments: A-7: G-19- Damaged product, customer returned product. A-9: W409 Damaged product, customer returned product.  
Waste Sequence Number: 2018563  
Sequence Number: 1

Waste Stream EPA Code:  
CORB Waste Sequence Number: 121283  
Waste Sequence Number: 2018575  
Sequence Number: 4623800  
WCDA Code: D001

Waste Sequence Number: 2018551  
Sequence Number: 4623786  
WCDA Code: D002

Waste Sequence Number: 2018551  
Sequence Number: 4623787  
WCDA Code: D007

Waste Sequence Number: 2018551  
Sequence Number: 4623788  
WCDA Code: D008

Waste Sequence Number: 2018562  
Sequence Number: 4623789  
WCDA Code: D001

Waste Sequence Number: 2018562  
Sequence Number: 4623790  
WCDA Code: D018

Waste Sequence Number: 2018562  
Sequence Number: 4623791  
WCDA Code: D035

Waste Sequence Number: 2018562  
Sequence Number: 4623792  
WCDA Code: U002

Map ID  
Direction  
Distance  
Elevation

MAP FINDINGS

Site

Database(s)

EDR ID Number  
EPA ID Number

**WALMART 2571 (Continued)**

**1001491187**

Waste Sequence Number:	2018562
Sequence Number:	4623793
WCDA Code:	U154
Waste Sequence Number:	2018562
Sequence Number:	4623794
WCDA Code:	U159
Waste Sequence Number:	2018564
Sequence Number:	4623796
WCDA Code:	D001
Waste Stream Source Code:	
CORB Waste Sequence Number:	121283
Waste Sequence Number:	2018551
Sequence Number:	1
WCDD Code:	G32
Waste Sequence Number:	2018564
Sequence Number:	1
WCDD Code:	G32
Waste Sequence Number:	2018575
Sequence Number:	1
WCDD Code:	G19
Waste Sequence Number:	2018579
Sequence Number:	1
WCDD Code:	G19
Waste Sequence Number:	2018563
Sequence Number:	1
WCDD Code:	G19
Waste Sequence Number:	2018577
Sequence Number:	1
WCDD Code:	G19
Waste Sequence Number:	2018562
Sequence Number:	1
WCDD Code:	G19
Waste Sequence Number:	2018576
Sequence Number:	1
WCDD Code:	G19
Waste Sequence Number:	2018578
Sequence Number:	1
WCDD Code:	G19

[Click this hyperlink](#) while viewing on your computer to access  
1 additional WA MANIFEST: record(s) in the EDR Site Report.

Map ID  
Direction  
Distance  
Elevation

MAP FINDINGS

Site

Database(s)

EDR ID Number  
EPA ID Number

**AS236**      **SOUTH KING CO MULTI SVC CTR**  
**West**      **1720 S 341ST PL BLDG C17 & 19**  
**1/4-1/2**      **FEDERAL WAY, WA 98003**  
**0.348 mi.**  
**1840 ft.**      **Site 2 of 3 in cluster AS**

**WA ALLSITES**      **1000892015**  
**RCRA NonGen / NLR**      **WA0000296194**  
**FINDS**  
**ECHO**

**Actual:**  
**345 ft.**  
**Focus Map:**  
**8**

**ALLSITES:**  
Name: SOUTH KING CO MULTI SVC CTR  
Facility Id: 52512882  
  
Interaction: 49420  
Interaction 1: I  
Interaction 2: HWG  
Ecology Program: HAZWASTE  
Program Data: TURBOWASTE  
Facility Alt.: Not reported  
Program ID: WA0000296194  
Date Interaction: 1994-05-18 00:00:00  
Date Interaction 3: Hazardous Waste Generator  
Latitude: 47.29614439699999  
Longitude: -122.31154518300001

**RCRA NonGen / NLR:**  
Date Form Received by Agency: 1995-10-26 00:00:00.0  
Handler Name: SOUTH KING CO MULTI SVC CTR  
Handler Address: 1720 S 341ST PL BLDG C17 & 19  
Handler City,State,Zip: FEDERAL WAY, WA 98003  
EPA ID: WA0000296194  
Contact Name: DINI DUCLOS  
Contact Address: 1200 S 336TH ST  
Contact City,State,Zip: FEDERAL WAY, WA 98003  
Contact Telephone: 253-838-6810  
Contact Fax: Not reported  
Contact Email: Not reported  
Contact Title: Not reported  
EPA Region: 10  
Land Type: Other  
Federal Waste Generator Description: Not a generator, verified  
Non-Notifier: Not reported  
Biennial Report Cycle: Not reported  
Accessibility: Not reported  
Active Site Indicator: Not reported  
State District Owner: WA  
State District: NWRO  
Mailing Address: 1200 S 336TH ST  
Mailing City,State,Zip: FEDERAL WAY, WA 98003  
Owner Name: SOUTH KING CNTY  
Owner Type: Private  
Operator Name: SOUTH KING CNTY  
Operator Type: Private  
Short-Term Generator Activity: No  
Importer Activity: No  
Mixed Waste Generator: No  
Transporter Activity: No  
Transfer Facility Activity: No  
Recycler Activity with Storage: No  
Small Quantity On-Site Burner Exemption: No  
Smelting Melting and Refining Furnace Exemption: No

Map ID  
 Direction  
 Distance  
 Elevation

MAP FINDINGS

Site

Database(s)

EDR ID Number  
 EPA ID Number

**SOUTH KING CO MULTI SVC CTR (Continued)**

**1000892015**

Underground Injection Control:	No
Off-Site Waste Receipt:	No
Universal Waste Indicator:	No
Universal Waste Destination Facility:	No
Federal Universal Waste:	No
Active Site Fed-Reg Treatment Storage and Disposal Facility:	Not reported
Active Site Converter Treatment storage and Disposal Facility:	Not reported
Active Site State-Reg Treatment Storage and Disposal Facility:	Not reported
Active Site State-Reg Handler:	---
Federal Facility Indicator:	Not reported
Hazardous Secondary Material Indicator:	NN
Sub-Part K Indicator:	Not reported
Commercial TSD Indicator:	No
Treatment Storage and Disposal Type:	Not reported
2018 GPRA Permit Baseline:	Not on the Baseline
2018 GPRA Renewals Baseline:	Not on the Baseline
Permit Renewals Workload Universe:	Not reported
Permit Workload Universe:	Not reported
Permit Progress Universe:	Not reported
Post-Closure Workload Universe:	Not reported
Closure Workload Universe:	Not reported
202 GPRA Corrective Action Baseline:	No
Corrective Action Workload Universe:	No
Subject to Corrective Action Universe:	No
Non-TSDFs Where RCRA CA has Been Imposed Universe:	No
TSDFs Potentially Subject to CA Under 3004 (u)/(v) Universe:	No
TSDFs Only Subject to CA under Discretionary Auth Universe:	No
Corrective Action Priority Ranking:	No NCAPS ranking
Environmental Control Indicator:	No
Institutional Control Indicator:	No
Human Exposure Controls Indicator:	N/A
Groundwater Controls Indicator:	N/A
Operating TSDF Universe:	Not reported
Full Enforcement Universe:	Not reported
Significant Non-Complier Universe:	No
Unaddressed Significant Non-Complier Universe:	No
Addressed Significant Non-Complier Universe:	No
Significant Non-Complier With a Compliance Schedule Universe:	No
Financial Assurance Required:	Not reported
Handler Date of Last Change:	2018-07-13 12:01:15.0
Recognized Trader-Importer:	No
Recognized Trader-Exporter:	No
Importer of Spent Lead Acid Batteries:	No
Exporter of Spent Lead Acid Batteries:	No
Recycler Activity Without Storage:	No
Manifest Broker:	No
Sub-Part P Indicator:	Not reported

**Handler - Owner Operator:**

Owner/Operator Indicator:	PO
Owner/Operator Name:	SOUTH KING CNTY
Legal Status:	Other
Date Became Current:	1996-11-22 00:00:00.
Date Ended Current:	2006-11-03 00:00:00.
Owner/Operator Address:	1200 S 336TH ST
Owner/Operator City,State,Zip:	FEDERAL WAY, WA 98003-6347

Map ID  
Direction  
Distance  
Elevation

MAP FINDINGS

Site

Database(s)

EDR ID Number  
EPA ID Number

**SOUTH KING CO MULTI SVC CTR (Continued)**

**1000892015**

Owner/Operator Telephone:	Not reported
Owner/Operator Telephone Ext:	Not reported
Owner/Operator Fax:	Not reported
Owner/Operator Email:	Not reported
Owner/Operator Indicator:	PP
Owner/Operator Name:	SOUTH KING CNTY
Legal Status:	Other
Date Became Current:	1996-11-22 00:00:00.
Date Ended Current:	2006-11-03 00:00:00.
Owner/Operator Address:	1200 S 336TH ST
Owner/Operator City,State,Zip:	FEDERAL WAY, WA 98003-6347
Owner/Operator Telephone:	Not reported
Owner/Operator Telephone Ext:	Not reported
Owner/Operator Fax:	Not reported
Owner/Operator Email:	Not reported
Owner/Operator Indicator:	Operator
Owner/Operator Name:	SOUTH KING CNTY
Legal Status:	Private
Date Became Current:	Not reported
Date Ended Current:	Not reported
Owner/Operator Address:	1200 S 336TH ST
Owner/Operator City,State,Zip:	FEDERAL WAY, WA 98003
Owner/Operator Telephone:	000-000-0000
Owner/Operator Telephone Ext:	Not reported
Owner/Operator Fax:	Not reported
Owner/Operator Email:	Not reported
Owner/Operator Indicator:	Operator
Owner/Operator Name:	SOUTH KING CNTY
Legal Status:	Private
Date Became Current:	Not reported
Date Ended Current:	Not reported
Owner/Operator Address:	1200 S 336TH ST
Owner/Operator City,State,Zip:	FEDERAL WAY, WA 98003-6347
Owner/Operator Telephone:	000-000-0000
Owner/Operator Telephone Ext:	Not reported
Owner/Operator Fax:	Not reported
Owner/Operator Email:	Not reported
Owner/Operator Indicator:	Owner
Owner/Operator Name:	STAR PARTNERS
Legal Status:	Private
Date Became Current:	Not reported
Date Ended Current:	Not reported
Owner/Operator Address:	1710 S 341ST PL STE B1
Owner/Operator City,State,Zip:	FEDERAL WAY, WA 98003
Owner/Operator Telephone:	360-874-0144
Owner/Operator Telephone Ext:	Not reported
Owner/Operator Fax:	Not reported
Owner/Operator Email:	Not reported
Owner/Operator Indicator:	Owner
Owner/Operator Name:	STAR PARTNERS
Legal Status:	Private
Date Became Current:	Not reported

Map ID  
Direction  
Distance  
Elevation

MAP FINDINGS

Site

Database(s)

EDR ID Number  
EPA ID Number

**SOUTH KING CO MULTI SVC CTR (Continued)**

**1000892015**

Date Ended Current: Not reported  
Owner/Operator Address: 1710 S 341ST PL STE B1  
Owner/Operator City,State,Zip: FEDERAL WAY, WA 98003-6872  
Owner/Operator Telephone: 360-874-0144  
Owner/Operator Telephone Ext: Not reported  
Owner/Operator Fax: Not reported  
Owner/Operator Email: Not reported

Owner/Operator Indicator: Owner  
Owner/Operator Name: SOUTH KING CNTY  
Legal Status: Private  
Date Became Current: 1996-11-22 00:00:00.  
Date Ended Current: Not reported  
Owner/Operator Address: 1200 S 336TH ST  
Owner/Operator City,State,Zip: FEDERAL WAY, WA 98003  
Owner/Operator Telephone: 000-000-0000  
Owner/Operator Telephone Ext: Not reported  
Owner/Operator Fax: Not reported  
Owner/Operator Email: Not reported

Historic Generators:

Receive Date: 1995-10-25 00:00:00.0  
Handler Name: SOUTH KING CO MULTI SVC CTR  
Federal Waste Generator Description: Not a generator, verified  
State District Owner: WA  
Large Quantity Handler of Universal Waste: No  
Recognized Trader Importer: No  
Recognized Trader Exporter: No  
Spent Lead Acid Battery Importer: No  
Spent Lead Acid Battery Exporter: No  
Current Record: No  
Non Storage Recycler Activity: Not reported  
Electronic Manifest Broker: Not reported

Receive Date: 1995-10-26 00:00:00.0  
Handler Name: SOUTH KING CO MULTI SVC CTR  
Federal Waste Generator Description: Not a generator, verified  
State District Owner: WA  
Large Quantity Handler of Universal Waste: No  
Recognized Trader Importer: No  
Recognized Trader Exporter: No  
Spent Lead Acid Battery Importer: No  
Spent Lead Acid Battery Exporter: No  
Current Record: Yes  
Non Storage Recycler Activity: Not reported  
Electronic Manifest Broker: Not reported

Receive Date: 1995-01-01 00:00:00.0  
Handler Name: SOUTH KING CO MULTI SVC CTR  
Federal Waste Generator Description: Small Quantity Generator  
State District Owner: WA  
Large Quantity Handler of Universal Waste: No  
Recognized Trader Importer: No  
Recognized Trader Exporter: No  
Spent Lead Acid Battery Importer: No  
Spent Lead Acid Battery Exporter: No  
Current Record: No

Map ID  
Direction  
Distance  
Elevation

MAP FINDINGS

Site

Database(s)

EDR ID Number  
EPA ID Number

**SOUTH KING CO MULTI SVC CTR (Continued)**

**1000892015**

Non Storage Recycler Activity: Not reported  
Electronic Manifest Broker: Not reported

Receive Date: 1995-10-25 00:00:00.0  
Handler Name: SOUTH KING CO MULTI SVC CTR  
Federal Waste Generator Description: Not a generator, verified  
State District Owner: WA  
Large Quantity Handler of Universal Waste: No  
Recognized Trader Importer: No  
Recognized Trader Exporter: No  
Spent Lead Acid Battery Importer: No  
Spent Lead Acid Battery Exporter: No  
Current Record: No  
Non Storage Recycler Activity: Not reported  
Electronic Manifest Broker: Not reported

List of NAICS Codes and Descriptions:

NAICS Code: 811118  
NAICS Description: OTHER AUTOMOTIVE MECHANICAL AND ELECTRICAL REPAIR AND MAINTENANCE

Facility Has Received Notices of Violations:

Violations: No Violations Found

Evaluation Action Summary:

Evaluations: No Evaluations Found

FINDS:

Registry ID: 110008214182

Click Here:

Environmental Interest/Information System:

RCRAInfo is a national information system that supports the Resource Conservation and Recovery Act (RCRA) program through the tracking of events and activities related to facilities that generate, transport, and treat, store, or dispose of hazardous waste. RCRAInfo allows RCRA program staff to track the notification, permit, compliance, and corrective action activities required under RCRA.

[Click this hyperlink](#) while viewing on your computer to access additional FINDS: detail in the EDR Site Report.

ECHO:

Envid: 1000892015  
Registry ID: 110008214182  
DFR URL: <http://echo.epa.gov/detailed-facility-report?fid=110008214182>  
Name: SOUTH KING CO MULTI SVC CTR  
Address: 1720 S 341ST PL BLDG C17 & 19  
City,State,Zip: FEDERAL WAY, WA 98003



Map ID  
Direction  
Distance  
Elevation

MAP FINDINGS

Site

Database(s)

EDR ID Number  
EPA ID Number

**237** **FEDERAL WAY SHOPPING CENTER**  
**North** **31325 PACIFIC HWY S**  
**1/4-1/2** **FEDERAL WAY, WA 98003**  
**0.351 mi.**  
**1851 ft.**

**WA ALLSITES** **S104971619**  
**WA CSCSL NFA** **N/A**

**Actual:**  
**454 ft.**  
**Focus Map:**  
**1**

**ALLSITES:**  
Name: FEDERAL WAY SHOPPING CENTER  
Facility Id: 2467  
  
Interaction: 4530  
Interaction 1: I  
Interaction 2: IRAP  
Ecology Program: TOXICS  
Program Data: ISIS  
Facility Alt.: FEDERAL WAY SHOPPING CENTER  
Program ID: Not reported  
Date Interaction: 1993-10-19 00:00:00  
Date Interaction 3: Independent Remedial Actn  
Latitude: 47.321134395000001  
Longitude: -122.312575177

**CSCSL NFA:**  
Name: FEDERAL WAY SHOPPING CENTER  
Address: 31325 PACIFIC HWY S  
City,State,Zip: FEDERAL WAY, WA 98003  
Facility/Site Id: 2467  
CS Id: 3278  
NFA Date: 10/19/1993  
Alternate Site Names: Not reported  
NFA Reason: NFA-Independent Remedial Action Program Review  
Site Status: NFA  
Region: Northwest  
Contaminant Name: Petroleum Products-Unspecified  
Ground Water: Confirmed Above Cleanup Levels  
Surface Water: Not reported  
Soil: Remediated  
Sediment: Not reported  
Air: Not reported  
Bedrock: Not reported  
Latitude: 47.32114  
Longitude: -122.31259

**AS238** **SPECTRUM BUSINESS PARK**  
**West** **1710 S 341ST PL STE 8**  
**1/4-1/2** **FEDERAL WAY, WA 98003**  
**0.355 mi.**  
**1873 ft.** **Site 3 of 3 in cluster AS**

**WA ALLSITES** **1001216492**  
**RCRA NonGen / NLR** **WAR000005116**  
**FINDS**  
**ECHO**

**Actual:**  
**342 ft.**  
**Focus Map:**  
**8**

**ALLSITES:**  
Name: SPECTRUM BUSINESS PARK  
Facility Id: 28847553  
  
Interaction: 36316  
Interaction 1: I  
Interaction 2: HWG  
Ecology Program: HAZWASTE  
Program Data: TURBOWASTE

Map ID  
Direction  
Distance  
Elevation

MAP FINDINGS

Site

Database(s)

EDR ID Number  
EPA ID Number

**SPECTRUM BUSINESS PARK (Continued)**

**1001216492**

Facility Alt.: Not reported  
Program ID: WAR000005116  
Date Interaction: 1995-09-14 00:00:00  
Date Interaction 3: Hazardous Waste Generator  
Latitude: 47.29602439699996  
Longitude: -122.312555183

**RCRA NonGen / NLR:**

Date Form Received by Agency: 1997-12-10 00:00:00.0  
Handler Name: SPECTRUM BUSINESS PARK  
Handler Address: 1710 S 341ST PL STE 8  
Handler City,State,Zip: FEDERAL WAY, WA 98003  
EPA ID: WAR000005116  
Contact Name: Not reported  
Contact Address: Not reported  
Contact City,State,Zip: Not reported  
Contact Telephone: Not reported  
Contact Fax: Not reported  
Contact Email: Not reported  
Contact Title: Not reported  
EPA Region: 10  
Land Type: Other  
Federal Waste Generator Description: Not a generator, verified  
Non-Notifier: Not reported  
Biennial Report Cycle: Not reported  
Accessibility: Not reported  
Active Site Indicator: Not reported  
State District Owner: WA  
State District: NWRO  
Mailing Address: PO BOX 3615  
Mailing City,State,Zip: FEDERAL WAY, WA 98063  
Owner Name: SPECTRUM BUSINESS PK  
Owner Type: Private  
Operator Name: SPECTRUM BUSINESS PARK  
Operator Type: Private  
Short-Term Generator Activity: No  
Importer Activity: No  
Mixed Waste Generator: No  
Transporter Activity: No  
Transfer Facility Activity: No  
Recycler Activity with Storage: No  
Small Quantity On-Site Burner Exemption: No  
Smelting Melting and Refining Furnace Exemption: No  
Underground Injection Control: No  
Off-Site Waste Receipt: No  
Universal Waste Indicator: No  
Universal Waste Destination Facility: No  
Federal Universal Waste: No  
Active Site Fed-Reg Treatment Storage and Disposal Facility: Not reported  
Active Site Converter Treatment storage and Disposal Facility: Not reported  
Active Site State-Reg Treatment Storage and Disposal Facility: Not reported  
Active Site State-Reg Handler: ---  
Federal Facility Indicator: Not reported  
Hazardous Secondary Material Indicator: NN  
Sub-Part K Indicator: Not reported  
Commercial TSD Indicator: No

Map ID  
 Direction  
 Distance  
 Elevation

MAP FINDINGS

Site

Database(s)

EDR ID Number  
 EPA ID Number

**SPECTRUM BUSINESS PARK (Continued)**

1001216492

Treatment Storage and Disposal Type:	Not reported
2018 GPRA Permit Baseline:	Not on the Baseline
2018 GPRA Renewals Baseline:	Not on the Baseline
Permit Renewals Workload Universe:	Not reported
Permit Workload Universe:	Not reported
Permit Progress Universe:	Not reported
Post-Closure Workload Universe:	Not reported
Closure Workload Universe:	Not reported
202 GPRA Corrective Action Baseline:	No
Corrective Action Workload Universe:	No
Subject to Corrective Action Universe:	No
Non-TSDFs Where RCRA CA has Been Imposed Universe:	No
TSDFs Potentially Subject to CA Under 3004 (u)/(v) Universe:	No
TSDFs Only Subject to CA under Discretionary Auth Universe:	No
Corrective Action Priority Ranking:	No NCAPS ranking
Environmental Control Indicator:	No
Institutional Control Indicator:	No
Human Exposure Controls Indicator:	N/A
Groundwater Controls Indicator:	N/A
Operating TSDF Universe:	Not reported
Full Enforcement Universe:	Not reported
Significant Non-Complier Universe:	No
Unaddressed Significant Non-Complier Universe:	No
Addressed Significant Non-Complier Universe:	No
Significant Non-Complier With a Compliance Schedule Universe:	No
Financial Assurance Required:	Not reported
Handler Date of Last Change:	2018-05-07 14:50:05.0
Recognized Trader-Importer:	No
Recognized Trader-Exporter:	No
Importer of Spent Lead Acid Batteries:	No
Exporter of Spent Lead Acid Batteries:	No
Recycler Activity Without Storage:	No
Manifest Broker:	No
Sub-Part P Indicator:	Not reported

Handler - Owner Operator:	
Owner/Operator Indicator:	Operator
Owner/Operator Name:	SPECTRUM BUSINESS PK
Legal Status:	Private
Date Became Current:	Not reported
Date Ended Current:	Not reported
Owner/Operator Address:	1710 S 341ST PL STE 8
Owner/Operator City,State,Zip:	FEDERAL WAY, WA 98003-6872
Owner/Operator Telephone:	000-000-0000
Owner/Operator Telephone Ext:	Not reported
Owner/Operator Fax:	Not reported
Owner/Operator Email:	Not reported
Owner/Operator Indicator:	Owner
Owner/Operator Name:	SPECTRUM BUSINESS PK
Legal Status:	Private
Date Became Current:	1996-05-03 00:00:00.
Date Ended Current:	Not reported
Owner/Operator Address:	1710 S 341ST PL STE 8
Owner/Operator City,State,Zip:	FEDERAL WAY, WA 98003
Owner/Operator Telephone:	000-000-0000

Map ID  
Direction  
Distance  
Elevation

MAP FINDINGS

Site

Database(s)

EDR ID Number  
EPA ID Number

**SPECTRUM BUSINESS PARK (Continued)**

**1001216492**

Owner/Operator Telephone Ext: Not reported  
Owner/Operator Fax: Not reported  
Owner/Operator Email: Not reported

Owner/Operator Indicator: Operator  
Owner/Operator Name: SPECTRUM BUSINESS PARK  
Legal Status: Private  
Date Became Current: Not reported  
Date Ended Current: Not reported  
Owner/Operator Address: 1710 S 341ST PL STE 8  
Owner/Operator City,State,Zip: FEDERAL WAY, WA 98003  
Owner/Operator Telephone: 000-000-0000  
Owner/Operator Telephone Ext: Not reported  
Owner/Operator Fax: Not reported  
Owner/Operator Email: Not reported

Owner/Operator Indicator: Operator  
Owner/Operator Name: SPECTRUM BUSINESS PARK  
Legal Status: Private  
Date Became Current: Not reported  
Date Ended Current: Not reported  
Owner/Operator Address: 1710 S 341ST PL STE 8  
Owner/Operator City,State,Zip: FEDERAL WAY, WA 98003  
Owner/Operator Telephone: 000-000-0000  
Owner/Operator Telephone Ext: Not reported  
Owner/Operator Fax: Not reported  
Owner/Operator Email: Not reported

Owner/Operator Indicator: Owner  
Owner/Operator Name: SPECTRUM BUSINESS PARK  
Legal Status: Private  
Date Became Current: Not reported  
Date Ended Current: Not reported  
Owner/Operator Address: 1710 S 341ST PL STE 8  
Owner/Operator City,State,Zip: FEDERAL WAY, WA 98003  
Owner/Operator Telephone: 000-000-0000  
Owner/Operator Telephone Ext: Not reported  
Owner/Operator Fax: Not reported  
Owner/Operator Email: Not reported

Owner/Operator Indicator: Owner  
Owner/Operator Name: SPECTRUM BUSINESS PARK  
Legal Status: Private  
Date Became Current: Not reported  
Date Ended Current: Not reported  
Owner/Operator Address: 1710 S 341ST PL STE 8  
Owner/Operator City,State,Zip: FEDERAL WAY, WA 98003  
Owner/Operator Telephone: 000-000-0000  
Owner/Operator Telephone Ext: Not reported  
Owner/Operator Fax: Not reported  
Owner/Operator Email: Not reported

Owner/Operator Indicator: Owner  
Owner/Operator Name: SPECTRUM BUSINESS PARK  
Legal Status: Private  
Date Became Current: Not reported  
Date Ended Current: Not reported

Map ID  
Direction  
Distance  
Elevation

MAP FINDINGS

Site

Database(s)

EDR ID Number  
EPA ID Number

**SPECTRUM BUSINESS PARK (Continued)**

1001216492

Owner/Operator Address: 1710 S 341ST PL STE 8  
Owner/Operator City,State,Zip: FEDERAL WAY, WA 98003  
Owner/Operator Telephone: 000-000-0000  
Owner/Operator Telephone Ext: Not reported  
Owner/Operator Fax: Not reported  
Owner/Operator Email: Not reported

Owner/Operator Indicator: Owner  
Owner/Operator Name: SEE PAPER COPY  
Legal Status: Private  
Date Became Current: Not reported  
Date Ended Current: Not reported  
Owner/Operator Address: 1710 S 341ST PL STE 8  
Owner/Operator City,State,Zip: FEDERAL WAY, WA 98003  
Owner/Operator Telephone: 000-000-0000  
Owner/Operator Telephone Ext: Not reported  
Owner/Operator Fax: Not reported  
Owner/Operator Email: Not reported

Historic Generators:

Receive Date: 1997-12-10 00:00:00.0  
Handler Name: SPECTRUM BUSINESS PARK  
Federal Waste Generator Description: Not a generator, verified  
State District Owner: WA  
Large Quantity Handler of Universal Waste: No  
Recognized Trader Importer: No  
Recognized Trader Exporter: No  
Spent Lead Acid Battery Importer: No  
Spent Lead Acid Battery Exporter: No  
Current Record: No  
Non Storage Recycler Activity: Not reported  
Electronic Manifest Broker: Not reported

Receive Date: 1997-12-10 00:00:00.0  
Handler Name: SPECTRUM BUSINESS PARK  
Federal Waste Generator Description: Not a generator, verified  
State District Owner: WA  
Large Quantity Handler of Universal Waste: No  
Recognized Trader Importer: No  
Recognized Trader Exporter: No  
Spent Lead Acid Battery Importer: No  
Spent Lead Acid Battery Exporter: No  
Current Record: Yes  
Non Storage Recycler Activity: Not reported  
Electronic Manifest Broker: Not reported

Receive Date: 1993-12-31 00:00:00.0  
Handler Name: SPECTRUM BUSINESS PARK  
Federal Waste Generator Description: Conditionally Exempt Small Quantity Generator  
State District Owner: WA  
Large Quantity Handler of Universal Waste: No  
Recognized Trader Importer: No  
Recognized Trader Exporter: No  
Spent Lead Acid Battery Importer: No  
Spent Lead Acid Battery Exporter: No  
Current Record: No  
Non Storage Recycler Activity: Not reported

Map ID  
Direction  
Distance  
Elevation

MAP FINDINGS

Site

Database(s)

EDR ID Number  
EPA ID Number

**SPECTRUM BUSINESS PARK (Continued)**

**1001216492**

Electronic Manifest Broker: Not reported

List of NAICS Codes and Descriptions:

NAICS Code: 54171  
NAICS Description: RESEARCH AND DEVELOPMENT IN THE PHYSICAL, ENGINEERING, AND LIFE SCIENCES

NAICS Code: Not reported  
NAICS Description: Not reported

Facility Has Received Notices of Violation:

Found Violation: No  
Agency Which Determined Violation: Not reported  
Violation Short Description: Not reported  
Date Violation was Determined: Not reported  
Actual Return to Compliance Date: Not reported  
Return to Compliance Qualifier: Not reported  
Violation Responsible Agency: Not reported  
Scheduled Compliance Date: Not reported  
Enforcement Identifier: Not reported  
Date of Enforcement Action: Not reported  
Enforcement Responsible Agency: Not reported  
Enforcement Docket Number: Not reported  
Enforcement Attorney: Not reported  
Corrective Action Component: Not reported  
Appeal Initiated Date: Not reported  
Appeal Resolution Date: Not reported  
Disposition Status Date: Not reported  
Disposition Status: Not reported  
Disposition Status Description: Not reported  
Consent/Final Order Sequence Number: Not reported  
Consent/Final Order Respondent Name: Not reported  
Consent/Final Order Lead Agency: Not reported  
Enforcement Type: Not reported  
Enforcement Responsible Person: Not reported  
Enforcement Responsible Sub-Organization: Not reported  
SEP Sequence Number: Not reported  
SEP Expenditure Amount: Not reported  
SEP Scheduled Completion Date: Not reported  
SEP Actual Date: Not reported  
SEP Defaulted Date: Not reported  
SEP Type: Not reported  
SEP Type Description: Not reported  
Proposed Amount: Not reported  
Final Monetary Amount: Not reported  
Paid Amount: Not reported  
Final Count: Not reported  
Final Amount: Not reported

Evaluation Action Summary:

Evaluation Date: 1997-11-19 00:00:00.0  
Evaluation Responsible Agency: State  
Found Violation: No  
Evaluation Type Description: COMPLIANCE ASSISTANCE VISIT  
Evaluation Responsible Person Identifier: WASMS  
Evaluation Responsible Sub-Organization: NW

Map ID  
Direction  
Distance  
Elevation

MAP FINDINGS

Site

Database(s)

EDR ID Number  
EPA ID Number

**SPECTRUM BUSINESS PARK (Continued)**

**1001216492**

Actual Return to Compliance Date: Not reported  
Scheduled Compliance Date: Not reported  
Date of Request: Not reported  
Date Response Received: Not reported  
Request Agency: Not reported  
Former Citation: Not reported

**FINDS:**

Registry ID: 110005401948

Click Here:

**Environmental Interest/Information System:**

RCRAInfo is a national information system that supports the Resource Conservation and Recovery Act (RCRA) program through the tracking of events and activities related to facilities that generate, transport, and treat, store, or dispose of hazardous waste. RCRAInfo allows RCRA program staff to track the notification, permit, compliance, and corrective action activities required under RCRA.

Click this hyperlink while viewing on your computer to access additional FINDS: detail in the EDR Site Report.

**ECHO:**

Envid: 1001216492  
Registry ID: 110005401948  
DFR URL: <http://echo.epa.gov/detailed-facility-report?fid=110005401948>  
Name: SPECTRUM BUSINESS PARK  
Address: 1710 S 341ST PL STE 8  
City,State,Zip: FEDERAL WAY, WA 98003

239  
North  
1/4-1/2  
0.355 mi.  
1874 ft.

**HILLSIDE PLAZA CLEANERS**  
2016 S 314TH ST  
FEDERAL WAY, WA 98003

**WA ALLSITES 1001490993**  
**RCRA NonGen / NLR WAD988521407**  
**FINDS**  
**ECHO**  
**WA Inactive Drycleaners**

**Actual:**  
493 ft.  
**Focus Map:**  
2

**ALLSITES:**  
Name: HILLSIDE PLAZA CLEANERS  
Facility Id: 11922126  
Interaction: 26503  
Interaction 1: I  
Interaction 2: HWG  
Ecology Program: HAZWASTE  
Program Data: TURBOWASTE  
Facility Alt.: Not reported  
Program ID: WAD988521407  
Date Interaction: 1993-05-24 00:00:00  
Date Interaction 3: Hazardous Waste Generator  
Latitude: 47.321464395  
Longitude: -122.307175179

**RCRA NonGen / NLR:**

Date Form Received by Agency: 1996-03-01 00:00:00.0  
Handler Name: HILLSIDE PLAZA CLEANERS

Map ID  
Direction  
Distance  
Elevation

MAP FINDINGS

Site

Database(s)

EDR ID Number  
EPA ID Number

**HILLSIDE PLAZA CLEANERS (Continued)**

**1001490993**

Handler Address:	2016 S 314TH ST
Handler City,State,Zip:	FEDERAL WAY, WA 98003
EPA ID:	WAD988521407
Contact Name:	MYUNG JUN PARK
Contact Address:	2016 S 314TH ST
Contact City,State,Zip:	FEDERAL WAY, WA 98003
Contact Telephone:	253-946-8801
Contact Fax:	Not reported
Contact Email:	Not reported
Contact Title:	Not reported
EPA Region:	10
Land Type:	Other
Federal Waste Generator Description:	Not a generator, verified
Non-Notifier:	Not reported
Biennial Report Cycle:	Not reported
Accessibility:	Not reported
Active Site Indicator:	Not reported
State District Owner:	WA
State District:	NWRO
Mailing Address:	2016 S 314TH ST
Mailing City,State,Zip:	FEDERAL WAY, WA 98003
Owner Name:	PARK, MYUNG JUN
Owner Type:	Private
Operator Name:	PARK, MYUNG JUN
Operator Type:	Private
Short-Term Generator Activity:	No
Importer Activity:	No
Mixed Waste Generator:	No
Transporter Activity:	No
Transfer Facility Activity:	No
Recycler Activity with Storage:	No
Small Quantity On-Site Burner Exemption:	No
Smelting Melting and Refining Furnace Exemption:	No
Underground Injection Control:	No
Off-Site Waste Receipt:	No
Universal Waste Indicator:	No
Universal Waste Destination Facility:	No
Federal Universal Waste:	No
Active Site Fed-Reg Treatment Storage and Disposal Facility:	Not reported
Active Site Converter Treatment storage and Disposal Facility:	Not reported
Active Site State-Reg Treatment Storage and Disposal Facility:	Not reported
Active Site State-Reg Handler:	---
Federal Facility Indicator:	Not reported
Hazardous Secondary Material Indicator:	NN
Sub-Part K Indicator:	Not reported
Commercial TSD Indicator:	No
Treatment Storage and Disposal Type:	Not reported
2018 GPRA Permit Baseline:	Not on the Baseline
2018 GPRA Renewals Baseline:	Not on the Baseline
Permit Renewals Workload Universe:	Not reported
Permit Workload Universe:	Not reported
Permit Progress Universe:	Not reported
Post-Closure Workload Universe:	Not reported
Closure Workload Universe:	Not reported
202 GPRA Corrective Action Baseline:	No
Corrective Action Workload Universe:	No
Subject to Corrective Action Universe:	No



Map ID  
Direction  
Distance  
Elevation

MAP FINDINGS

Site

Database(s)

EDR ID Number  
EPA ID Number

**HILLSIDE PLAZA CLEANERS (Continued)**

**1001490993**

Non-TSDFs Where RCRA CA has Been Imposed Universe: No  
TSDFs Potentially Subject to CA Under 3004 (u)/(v) Universe: No  
TSDFs Only Subject to CA under Discretionary Auth Universe: No  
Corrective Action Priority Ranking: No NCAPS ranking  
Environmental Control Indicator: No  
Institutional Control Indicator: No  
Human Exposure Controls Indicator: N/A  
Groundwater Controls Indicator: N/A  
Operating TSDF Universe: Not reported  
Full Enforcement Universe: Not reported  
Significant Non-Complier Universe: No  
Unaddressed Significant Non-Complier Universe: No  
Addressed Significant Non-Complier Universe: No  
Significant Non-Complier With a Compliance Schedule Universe: No  
Financial Assurance Required: Not reported  
Handler Date of Last Change: 2018-05-10 16:18:15.0  
Recognized Trader-Importer: No  
Recognized Trader-Exporter: No  
Importer of Spent Lead Acid Batteries: No  
Exporter of Spent Lead Acid Batteries: No  
Recycler Activity Without Storage: No  
Manifest Broker: No  
Sub-Part P Indicator: Not reported

Handler - Owner Operator:

Owner/Operator Indicator: Owner  
Owner/Operator Name: LEIBSOHN CO  
Legal Status: Private  
Date Became Current: Not reported  
Date Ended Current: Not reported  
Owner/Operator Address: 11100 NE 8TH ST STE 800  
Owner/Operator City,State,Zip: BELLEVUE, WA 98004  
Owner/Operator Telephone: 425-454-4525  
Owner/Operator Telephone Ext: Not reported  
Owner/Operator Fax: Not reported  
Owner/Operator Email: Not reported

Owner/Operator Indicator: Operator  
Owner/Operator Name: PARK, MYUNG JUN  
Legal Status: Private  
Date Became Current: Not reported  
Date Ended Current: Not reported  
Owner/Operator Address: 2016 S 314TH ST  
Owner/Operator City,State,Zip: FEDERAL WAY, WA 98003-5475  
Owner/Operator Telephone: 253-946-8801  
Owner/Operator Telephone Ext: Not reported  
Owner/Operator Fax: Not reported  
Owner/Operator Email: Not reported

Owner/Operator Indicator: Owner  
Owner/Operator Name: PARK, MYUNG JUN  
Legal Status: Private  
Date Became Current: 1996-05-30 00:00:00.  
Date Ended Current: Not reported  
Owner/Operator Address: 2016 S 314TH ST  
Owner/Operator City,State,Zip: FEDERAL WAY, WA 98003

Map ID  
Direction  
Distance  
Elevation

MAP FINDINGS

Site

Database(s)

EDR ID Number  
EPA ID Number

**HILLSIDE PLAZA CLEANERS (Continued)**

**1001490993**

Owner/Operator Telephone: 253-946-8801  
Owner/Operator Telephone Ext: Not reported  
Owner/Operator Fax: Not reported  
Owner/Operator Email: Not reported

Owner/Operator Indicator: Operator  
Owner/Operator Name: PARK, MYUNG JUN  
Legal Status: Private  
Date Became Current: Not reported  
Date Ended Current: Not reported  
Owner/Operator Address: 2016 S 314TH ST  
Owner/Operator City,State,Zip: FEDERAL WAY, WA 98003  
Owner/Operator Telephone: 253-946-8801  
Owner/Operator Telephone Ext: Not reported  
Owner/Operator Fax: Not reported  
Owner/Operator Email: Not reported

Owner/Operator Indicator: Operator  
Owner/Operator Name: HILLSIDE PLAZA CLEANERS  
Legal Status: Private  
Date Became Current: Not reported  
Date Ended Current: Not reported  
Owner/Operator Address: 2016 S 314TH ST  
Owner/Operator City,State,Zip: FEDERAL WAY, WA 98003  
Owner/Operator Telephone: 000-000-0000  
Owner/Operator Telephone Ext: Not reported  
Owner/Operator Fax: Not reported  
Owner/Operator Email: Not reported

Owner/Operator Indicator: Owner  
Owner/Operator Name: HILLSIDE PLAZA CLEANERS  
Legal Status: Private  
Date Became Current: Not reported  
Date Ended Current: Not reported  
Owner/Operator Address: 2016 S 314TH ST  
Owner/Operator City,State,Zip: FEDERAL WAY, WA 98003  
Owner/Operator Telephone: 000-000-0000  
Owner/Operator Telephone Ext: Not reported  
Owner/Operator Fax: Not reported  
Owner/Operator Email: Not reported

Owner/Operator Indicator: Owner  
Owner/Operator Name: LEIBSOHN CO  
Legal Status: Private  
Date Became Current: Not reported  
Date Ended Current: Not reported  
Owner/Operator Address: 11100 NE 8TH ST STE 800  
Owner/Operator City,State,Zip: BELLEVUE, WA 98004  
Owner/Operator Telephone: 425-454-4525  
Owner/Operator Telephone Ext: Not reported  
Owner/Operator Fax: Not reported  
Owner/Operator Email: Not reported

Owner/Operator Indicator: Owner  
Owner/Operator Name: LEIBSOHN & CO  
Legal Status: Private  
Date Became Current: Not reported

Map ID  
Direction  
Distance  
Elevation

MAP FINDINGS

Site

Database(s)

EDR ID Number  
EPA ID Number

**HILLSIDE PLAZA CLEANERS (Continued)**

**1001490993**

Date Ended Current: Not reported  
Owner/Operator Address: 11100 NE 8TH ST STE 800  
Owner/Operator City,State,Zip: BELLEVUE, WA 98004-4441  
Owner/Operator Telephone: 425-454-4525  
Owner/Operator Telephone Ext: Not reported  
Owner/Operator Fax: Not reported  
Owner/Operator Email: Not reported

Owner/Operator Indicator: Owner  
Owner/Operator Name: PARK, MYUNG JUN  
Legal Status: Private  
Date Became Current: 1996-05-30 00:00:00.  
Date Ended Current: Not reported  
Owner/Operator Address: 2016 S 314TH ST  
Owner/Operator City,State,Zip: FEDERAL WAY, WA 98003  
Owner/Operator Telephone: 253-946-8801  
Owner/Operator Telephone Ext: Not reported  
Owner/Operator Fax: Not reported  
Owner/Operator Email: Not reported

Owner/Operator Indicator: Operator  
Owner/Operator Name: PARK, MYUNG JUN  
Legal Status: Private  
Date Became Current: Not reported  
Date Ended Current: Not reported  
Owner/Operator Address: 2016 S 314TH ST  
Owner/Operator City,State,Zip: FEDERAL WAY, WA 98003  
Owner/Operator Telephone: 253-946-8801  
Owner/Operator Telephone Ext: Not reported  
Owner/Operator Fax: Not reported  
Owner/Operator Email: Not reported

Owner/Operator Indicator: Owner  
Owner/Operator Name: HILLSIDE PLAZA CLEANERS  
Legal Status: Private  
Date Became Current: Not reported  
Date Ended Current: Not reported  
Owner/Operator Address: 2016 S 314TH ST  
Owner/Operator City,State,Zip: FEDERAL WAY, WA 98003  
Owner/Operator Telephone: 000-000-0000  
Owner/Operator Telephone Ext: Not reported  
Owner/Operator Fax: Not reported  
Owner/Operator Email: Not reported

Owner/Operator Indicator: Owner  
Owner/Operator Name: HILLSIDE PLAZA CLEANERS  
Legal Status: Private  
Date Became Current: Not reported  
Date Ended Current: Not reported  
Owner/Operator Address: 2016 S 314TH ST  
Owner/Operator City,State,Zip: FEDERAL WAY, WA 98003  
Owner/Operator Telephone: 000-000-0000  
Owner/Operator Telephone Ext: Not reported  
Owner/Operator Fax: Not reported  
Owner/Operator Email: Not reported

Owner/Operator Indicator: Operator

Map ID  
Direction  
Distance  
Elevation

MAP FINDINGS

Site

Database(s)

EDR ID Number  
EPA ID Number

**HILLSIDE PLAZA CLEANERS (Continued)**

**1001490993**

Owner/Operator Name: HILLSIDE PLAZA CLEANERS  
Legal Status: Private  
Date Became Current: Not reported  
Date Ended Current: Not reported  
Owner/Operator Address: 2016 S 314TH ST  
Owner/Operator City,State,Zip: FEDERAL WAY, WA 98003  
Owner/Operator Telephone: 000-000-0000  
Owner/Operator Telephone Ext: Not reported  
Owner/Operator Fax: Not reported  
Owner/Operator Email: Not reported

Owner/Operator Indicator: Operator  
Owner/Operator Name: MYUNG JUN P  
Legal Status: Private  
Date Became Current: 1996-05-30 00:00:00.  
Date Ended Current: Not reported  
Owner/Operator Address: 2016 S 314TH ST  
Owner/Operator City,State,Zip: FEDERAL WAY, WA 98003-5475  
Owner/Operator Telephone: 253-946-8801  
Owner/Operator Telephone Ext: Not reported  
Owner/Operator Fax: Not reported  
Owner/Operator Email: Not reported

Owner/Operator Indicator: Owner  
Owner/Operator Name: MYUNG JUN P  
Legal Status: Private  
Date Became Current: 1996-05-30 00:00:00.  
Date Ended Current: Not reported  
Owner/Operator Address: 2016 S 314TH ST  
Owner/Operator City,State,Zip: FEDERAL WAY, WA 98003-5475  
Owner/Operator Telephone: 253-946-8801  
Owner/Operator Telephone Ext: Not reported  
Owner/Operator Fax: Not reported  
Owner/Operator Email: Not reported

Owner/Operator Indicator: Owner  
Owner/Operator Name: HILLSIDE PLAZA CLEANERS  
Legal Status: Private  
Date Became Current: Not reported  
Date Ended Current: Not reported  
Owner/Operator Address: 2016 S 314TH ST  
Owner/Operator City,State,Zip: FEDERAL WAY, WA 98003  
Owner/Operator Telephone: 000-000-0000  
Owner/Operator Telephone Ext: Not reported  
Owner/Operator Fax: Not reported  
Owner/Operator Email: Not reported

Historic Generators:  
Receive Date: 1996-02-29 00:00:00.0  
Handler Name: HILLSIDE PLAZA CLEANERS  
Federal Waste Generator Description: Not a generator, verified  
State District Owner: WA  
Large Quantity Handler of Universal Waste: No  
Recognized Trader Importer: No  
Recognized Trader Exporter: No  
Spent Lead Acid Battery Importer: No  
Spent Lead Acid Battery Exporter: No

Map ID  
Direction  
Distance  
Elevation

MAP FINDINGS

Site

Database(s)

EDR ID Number  
EPA ID Number

**HILLSIDE PLAZA CLEANERS (Continued)**

1001490993

Current Record: No  
Non Storage Recycler Activity: Not reported  
Electronic Manifest Broker: Not reported

Receive Date: 1996-02-29 00:00:00.0  
Handler Name: HILLSIDE PLAZA CLEANERS  
Federal Waste Generator Description: Not a generator, verified  
State District Owner: WA  
Large Quantity Handler of Universal Waste: No  
Recognized Trader Importer: No  
Recognized Trader Exporter: No  
Spent Lead Acid Battery Importer: No  
Spent Lead Acid Battery Exporter: No  
Current Record: No  
Non Storage Recycler Activity: Not reported  
Electronic Manifest Broker: Not reported

Receive Date: 1996-03-01 00:00:00.0  
Handler Name: HILLSIDE PLAZA CLEANERS  
Federal Waste Generator Description: Not a generator, verified  
State District Owner: WA  
Large Quantity Handler of Universal Waste: No  
Recognized Trader Importer: No  
Recognized Trader Exporter: No  
Spent Lead Acid Battery Importer: No  
Spent Lead Acid Battery Exporter: No  
Current Record: Yes  
Non Storage Recycler Activity: Not reported  
Electronic Manifest Broker: Not reported

Receive Date: 1993-12-31 00:00:00.0  
Handler Name: HILLSIDE PLAZA CLEANERS  
Federal Waste Generator Description: Small Quantity Generator  
State District Owner: WA  
Large Quantity Handler of Universal Waste: No  
Recognized Trader Importer: No  
Recognized Trader Exporter: No  
Spent Lead Acid Battery Importer: No  
Spent Lead Acid Battery Exporter: No  
Current Record: No  
Non Storage Recycler Activity: Not reported  
Electronic Manifest Broker: Not reported

Receive Date: 1996-01-24 00:00:00.0  
Handler Name: HILLSIDE PLAZA CLEANERS  
Federal Waste Generator Description: Conditionally Exempt Small Quantity Generator  
State District Owner: WA  
Large Quantity Handler of Universal Waste: No  
Recognized Trader Importer: No  
Recognized Trader Exporter: No  
Spent Lead Acid Battery Importer: No  
Spent Lead Acid Battery Exporter: No  
Current Record: No  
Non Storage Recycler Activity: Not reported  
Electronic Manifest Broker: Not reported

Receive Date: 1996-02-29 00:00:00.0

Map ID  
Direction  
Distance  
Elevation

MAP FINDINGS

Site

Database(s)

EDR ID Number  
EPA ID Number

**HILLSIDE PLAZA CLEANERS (Continued)**

**1001490993**

Handler Name: HILLSIDE PLAZA CLEANERS  
Federal Waste Generator Description: Conditionally Exempt Small Quantity Generator  
State District Owner: WA  
Large Quantity Handler of Universal Waste: No  
Recognized Trader Importer: No  
Recognized Trader Exporter: No  
Spent Lead Acid Battery Importer: No  
Spent Lead Acid Battery Exporter: No  
Current Record: No  
Non Storage Recycler Activity: Not reported  
Electronic Manifest Broker: Not reported

List of NAICS Codes and Descriptions:

NAICS Code: 81232  
NAICS Description: DRYCLEANING AND LAUNDRY SERVICES (EXCEPT COIN-OPERATED)

Facility Has Received Notices of Violations:

Violations: No Violations Found

Evaluation Action Summary:

Evaluations: No Evaluations Found

FINDS:

Registry ID: 110005386821

Click Here:

Environmental Interest/Information System:

Washington Facility / Site Identification System (WA-FSIS) provides a means to query and display data maintained by the Washington Department of Ecology. This system contains key information for each facility/site that is currently, or has been, of interest to the Air Quality, Dam Safety, Hazardous Waste, Toxics Cleanup, and Water Quality Programs.

RCRAInfo is a national information system that supports the Resource Conservation and Recovery Act (RCRA) program through the tracking of events and activities related to facilities that generate, transport, and treat, store, or dispose of hazardous waste. RCRAInfo allows RCRA program staff to track the notification, permit, compliance, and corrective action activities required under RCRA.

[Click this hyperlink](#) while viewing on your computer to access additional FINDS: detail in the EDR Site Report.

ECHO:

Envid: 1001490993  
Registry ID: 110005386821  
DFR URL: <http://echo.epa.gov/detailed-facility-report?fid=110005386821>  
Name: HILLSIDE PLAZA CLEANERS  
Address: 2016 S 314TH ST  
City,State,Zip: FEDERAL WAY, WA 98003

INACTIVE DRYCLEANERS:

Name: HILLSIDE PLAZA CLEANERS  
Address: 2016 S 314TH ST

Map ID  
Direction  
Distance  
Elevation

MAP FINDINGS

Site

Database(s)

EDR ID Number  
EPA ID Number

**HILLSIDE PLAZA CLEANERS (Continued)**

1001490993

City,State,Zip: FEDERAL WAY, WA  
EPA I: WAD988521407  
FS Id: 1743  
Facility ID: 1743  
NAICS Code: 81232  
Fed Waste Code Desc: Not reported  
State Waste Code Desc: Not reported  
TAX REG NBR: Not reported  
BUSINESS TYPE: Not reported  
MAIL NAME: Not reported  
MAIL LINE1: Not reported  
MAIL LINE2: Not reported  
MAIL CITY: Not reported  
MAIL STATE: Not reported  
MAIL ZIP: Not reported  
MAIL COUNTRY: Not reported  
LEGAL ORG NAME: Not reported  
LEGAL PERSON FIRST NAME: Not reported  
LEGAL PERSON MIDDLE INIT: Not reported  
LEGAL PERSON LAST NAME: Not reported  
LEGAL LINE1: Not reported  
LEGAL LINE2: Not reported  
LEGAL CITY: Not reported  
LEGAL STATE: Not reported  
LEGAL ZIP: Not reported  
LEGAL COUNTRY: Not reported  
LEGAL PHONE NBR: Not reported  
LEGAL EFFECTIVE DATE: Not reported  
LEGAL ORGANIZATION TYPE: Not reported  
LAND ORG NAME: Not reported  
LAND PERSON FIRST NAME: Not reported  
LAND PERSON MIDDLE INIT: Not reported  
LAND PERSON LAST NAME: Not reported  
LAND LINE1: Not reported  
LAND LINE2: Not reported  
LAND CITY: Not reported  
LAND STATE: Not reported  
LAND ZIP: Not reported  
LAND COUNTRY: Not reported  
LAND PHONE NBR: Not reported  
LAND ORGANIZATION TYPE: Not reported  
OPERATOR ORG NAME: Not reported  
OPERATOR PERSON FIRST NAME: Not reported  
OPERATOR PERSON MIDDLE INIT: Not reported  
OPERATOR PERSON LAST NAME: Not reported  
OPERATOR LINE1: Not reported  
OPERATOR LINE2: Not reported  
OPERATOR CITY: Not reported  
OPERATOR STATE: Not reported  
OPERATOR ZIP: Not reported  
OPERATOR COUNTRY: Not reported  
OPERATOR PHONE NBR: Not reported  
OPERATOR EFFECTIVE DATE: Not reported  
OPERATOR ORGANIZATION TYPE: Not reported  
SITE CONTACT FIRST NAME: Not reported  
SITE CONTACT MIDDLE INIT: Not reported  
SITE CONTACT LAST NAME: Not reported

Map ID  
Direction  
Distance  
Elevation

MAP FINDINGS

Site

Database(s)

EDR ID Number  
EPA ID Number

**HILLSIDE PLAZA CLEANERS (Continued)**

1001490993

SITE CONTACT LINE1:	Not reported
SITE CONTACT LINE2:	Not reported
SITE CONTACT CITY:	Not reported
SITE CONTACT STATE:	Not reported
SITE CONTACT ZIP:	Not reported
SITE CONTACT COUNTRY:	Not reported
SITE CONTACT PHONE NBR:	Not reported
SITE CONTACT EMAIL:	Not reported
FORM CONTACT FIRST NAME:	Not reported
FORM CONTACT MIDDLE INIT:	Not reported
FORM CONTACT LAST NAME:	Not reported
FORM CONTACT LINE1:	Not reported
FORM CONTACT LINE2:	Not reported
FORM CONTACT CITY:	Not reported
FORM CONTACT STATE:	Not reported
FORM CONTACT ZIP:	Not reported
FORM CONTACT COUNTRY:	Not reported
FORM CONTACT PHONE NBR:	Not reported
FORM CONTACT EMAIL:	Not reported
GEN STATUS CD:	Not reported
MONTHLY GENERATION:	Not reported
BATCH GENERATION:	Not reported
ONE TIME GENERATION:	Not reported
TRANSPORTS OWN WASTE:	Not reported
TRANSPORTS OTHERS WASTE:	Not reported
RECYCLER ONSITE:	Not reported
TRANSFER FACILITY:	Not reported
PBR:	Not reported
TBG:	Not reported
MIXED RADIOACTIVE:	Not reported
IMPORTER:	Not reported
TSDR FACILITY:	Not reported
IMMEDIATE RECYCLER:	Not reported
GEN DANG FUEL:	Not reported
GEN MARKET TO BURNER:	Not reported
GEN OTHER MARKETERS:	Not reported
UTILITY BOILER BURNER:	Not reported
INDUSTRY BOILER BURNER:	Not reported
FURNACE BURNER:	Not reported
SMELTER DEFERRAL:	Not reported
SMALL QTY EXEMPTION:	Not reported
OTHER EXEMPTION:	Not reported
UW BATTERY GEN:	Not reported
UW THERMOSTATS GEN:	Not reported
UW MERCURY GEN:	Not reported
UW LAMPS GEN:	Not reported
UW BATTERY ACCUM:	Not reported
UW THERMOSTATS ACCUM:	Not reported
UW MERCURY ACCUM:	Not reported
UW LAMPS ACCUM:	Not reported
UW DESTINATION FACILITY:	Not reported
OFF SPEC UTILITY BOILER:	Not reported
OFF SPEC INDUSTRY BOILER:	Not reported
OFF SPEC FURNACE:	Not reported
USED OIL TRANSPORTER:	Not reported
USED OIL TRANSFER FACILITY:	Not reported
USED OIL PROCESSOR:	Not reported



Map ID  
Direction  
Distance  
Elevation

MAP FINDINGS

Site

Database(s)

EDR ID Number  
EPA ID Number

**HILLSIDE PLAZA CLEANERS (Continued)**

1001490993

USED OIL REREFINER: Not reported  
USED OIL FUEL MARKETER DIR SHIPMENTS: Not reported  
USED OIL FUEL MARKETER MEETS SPECS: Not reported  
ECO Int Type Code: Not reported  
Status Code: Not reported  
Start Date: Not reported  
End Date: Not reported  
NAICS DS: Not reported  
Program Name: Not reported  
FS SIC Code: Not reported  
SIC DS: Not reported  
Latitude: Not reported  
Longitude: Not reported  
Comments: Not reported  
Name: HILLSIDE PLAZA CLEANERS  
Address: 2016 S 314TH ST  
City,State,Zip: FEDERAL WAY, WA  
EPA I: Not reported  
FS Id: 11922126  
Facility ID: 11922126  
NAICS Code: Not reported  
Fed Waste Code Desc: Not reported  
State Waste Code Desc: Not reported  
TAX REG NBR: Not reported  
BUSINESS TYPE: Not reported  
MAIL NAME: Not reported  
MAIL LINE1: Not reported  
MAIL LINE2: Not reported  
MAIL CITY: Not reported  
MAIL STATE: Not reported  
MAIL ZIP: Not reported  
MAIL COUNTRY: Not reported  
LEGAL ORG NAME: Not reported  
LEGAL PERSON FIRST NAME: Not reported  
LEGAL PERSON MIDDLE INIT: Not reported  
LEGAL PERSON LAST NAME: Not reported  
LEGAL LINE1: Not reported  
LEGAL LINE2: Not reported  
LEGAL CITY: Not reported  
LEGAL STATE: Not reported  
LEGAL ZIP: Not reported  
LEGAL COUNTRY: Not reported  
LEGAL PHONE NBR: Not reported  
LEGAL EFFECTIVE DATE: Not reported  
LEGAL ORGANIZATION TYPE: Not reported  
LAND ORG NAME: Not reported  
LAND PERSON FIRST NAME: Not reported  
LAND PERSON MIDDLE INIT: Not reported  
LAND PERSON LAST NAME: Not reported  
LAND LINE1: Not reported  
LAND LINE2: Not reported  
LAND CITY: Not reported  
LAND STATE: Not reported  
LAND ZIP: Not reported  
LAND COUNTRY: Not reported  
LAND PHONE NBR: Not reported  
LAND ORGANIZATION TYPE: Not reported

Map ID  
Direction  
Distance  
Elevation

MAP FINDINGS

Site

Database(s)

EDR ID Number  
EPA ID Number

**HILLSIDE PLAZA CLEANERS (Continued)**

1001490993

OPERATOR ORG NAME: Not reported  
OPERATOR PERSON FIRST NAME: Not reported  
OPERATOR PERSON MIDDLE INIT: Not reported  
OPERATOR PERSON LAST NAME: Not reported  
OPERATOR LINE1: Not reported  
OPERATOR LINE2: Not reported  
OPERATOR CITY: Not reported  
OPERATOR STATE: Not reported  
OPERATOR ZIP: Not reported  
OPERATOR COUNTRY: Not reported  
OPERATOR PHONE NBR: Not reported  
OPERATOR EFFECTIVE DATE: Not reported  
OPERATOR ORGANIZATION TYPE: Not reported  
SITE CONTACT FIRST NAME: Not reported  
SITE CONTACT MIDDLE INIT: Not reported  
SITE CONTACT LAST NAME: Not reported  
SITE CONTACT LINE1: Not reported  
SITE CONTACT LINE2: Not reported  
SITE CONTACT CITY: Not reported  
SITE CONTACT STATE: Not reported  
SITE CONTACT ZIP: Not reported  
SITE CONTACT COUNTRY: Not reported  
SITE CONTACT PHONE NBR: Not reported  
SITE CONTACT EMAIL: Not reported  
FORM CONTACT FIRST NAME: Not reported  
FORM CONTACT MIDDLE INIT: Not reported  
FORM CONTACT LAST NAME: Not reported  
FORM CONTACT LINE1: Not reported  
FORM CONTACT LINE2: Not reported  
FORM CONTACT CITY: Not reported  
FORM CONTACT STATE: Not reported  
FORM CONTACT ZIP: Not reported  
FORM CONTACT COUNTRY: Not reported  
FORM CONTACT PHONE NBR: Not reported  
FORM CONTACT EMAIL: Not reported  
GEN STATUS CD: Not reported  
MONTHLY GENERATION: Not reported  
BATCH GENERATION: Not reported  
ONE TIME GENERATION: Not reported  
TRANSPORTS OWN WASTE: Not reported  
TRANSPORTS OTHERS WASTE: Not reported  
RECYCLER ONSITE: Not reported  
TRANSFER FACILITY: Not reported  
PBR: Not reported  
TBG: Not reported  
MIXED RADIOACTIVE: Not reported  
IMPORTER: Not reported  
TSDR FACILITY: Not reported  
IMMEDIATE RECYCLER: Not reported  
GEN DANG FUEL: Not reported  
GEN MARKET TO BURNER: Not reported  
GEN OTHER MARKETERS: Not reported  
UTILITY BOILER BURNER: Not reported  
INDUSTRY BOILER BURNER: Not reported  
FURNACE BURNER: Not reported  
SMELTER DEFERRAL: Not reported  
SMALL QTY EXEMPTION: Not reported

Map ID  
Direction  
Distance  
Elevation

MAP FINDINGS

Site

Database(s)

EDR ID Number  
EPA ID Number

**HILLSIDE PLAZA CLEANERS (Continued)**

1001490993

OTHER EXEMPTION: Not reported  
UW BATTERY GEN: Not reported  
UW THERMOSTATS GEN: Not reported  
UW MERCURY GEN: Not reported  
UW LAMPS GEN: Not reported  
UW BATTERY ACCUM: Not reported  
UW THERMOSTATS ACCUM: Not reported  
UW MERCURY ACCUM: Not reported  
UW LAMPS ACCUM: Not reported  
UW DESTINATION FACILITY: Not reported  
OFF SPEC UTILITY BOILER: Not reported  
OFF SPEC INDUSTRY BOILER: Not reported  
OFF SPEC FURNACE: Not reported  
USED OIL TRANSPORTER: Not reported  
USED OIL TRANSFER FACILITY: Not reported  
USED OIL PROCESSOR: Not reported  
USED OIL REREFINER: Not reported  
USED OIL FUEL MARKETER DIR SHIPMENTS: Not reported  
USED OIL FUEL MARKETER MEETS SPECS: Not reported  
ECO Int Type Code: HWG  
Status Code: I  
Start Date: 05/24/1993  
End Date: 12/31/1995  
NAICS DS: Not reported  
Program Name: 7216  
FS SIC Code: Drycleaning Plants, Except Rug Cleaning  
SIC DS: HAZWASTE  
Latitude: 47.32147  
Longitude: -122.30719  
Comments: Not reported

240  
West  
1/4-1/2  
0.359 mi.  
1898 ft.

**NORTHWEST CUSTOM DESIGNS**  
1704 S 341ST PL UNIT 6  
FEDERAL WAY, WA 98003

**WA ALLSITES** 1000411150  
RCRA NonGen / NLR WAD980981401  
FINDS  
ECHO

Actual:  
344 ft.  
Focus Map:  
8

ALLSITES:  
Name: NORTHWEST CUSTOM DESIGNS  
Facility Id: 72122167  
Interaction: 60487  
Interaction 1: I  
Interaction 2: HWG  
Ecology Program: HAZWASTE  
Program Data: TURBOWASTE  
Facility Alt.: Not reported  
Program ID: WAD980981401  
Date Interaction: 1986-02-26 00:00:00  
Date Interaction 3: Hazardous Waste Generator  
Latitude: 47.296014397  
Longitude: -122.312585183

RCRA NonGen / NLR:  
Date Form Received by Agency: 1995-05-26 00:00:00.0  
Handler Name: NORTHWEST CUSTOM DESIGNS  
Handler Address: 1704 S 341ST PL UNIT 6

Map ID  
Direction  
Distance  
Elevation

MAP FINDINGS

Site

Database(s)

EDR ID Number  
EPA ID Number

**NORTHWEST CUSTOM DESIGNS (Continued)**

**1000411150**

Handler City,State,Zip:	FEDERAL WAY, WA 98003
EPA ID:	WAD980981401
Contact Name:	NORTHWEST CUSTO NORTHWEST CUSTO
Contact Address:	1704 S 341ST PL UNIT 6
Contact City,State,Zip:	FEDERAL WAY, WA 98003-6871
Contact Telephone:	000-000-0000
Contact Fax:	000-000-0000
Contact Email:	Not reported
Contact Title:	Not reported
EPA Region:	10
Land Type:	Private
Federal Waste Generator Description:	Not a generator, verified
Non-Notifier:	Not reported
Biennial Report Cycle:	Not reported
Accessibility:	Not reported
Active Site Indicator:	Not reported
State District Owner:	WA
State District:	NWRO
Mailing Address:	1704 S 341ST PL UNIT 6
Mailing City,State,Zip:	FEDERAL WAY, WA 98003-6871
Owner Name:	ROBERT L
Owner Type:	Private
Operator Name:	ROBERT L
Operator Type:	Private
Short-Term Generator Activity:	No
Importer Activity:	No
Mixed Waste Generator:	No
Transporter Activity:	No
Transfer Facility Activity:	No
Recycler Activity with Storage:	No
Small Quantity On-Site Burner Exemption:	No
Smelting Melting and Refining Furnace Exemption:	No
Underground Injection Control:	No
Off-Site Waste Receipt:	No
Universal Waste Indicator:	No
Universal Waste Destination Facility:	No
Federal Universal Waste:	No
Active Site Fed-Reg Treatment Storage and Disposal Facility:	Not reported
Active Site Converter Treatment storage and Disposal Facility:	Not reported
Active Site State-Reg Treatment Storage and Disposal Facility:	Not reported
Active Site State-Reg Handler:	---
Federal Facility Indicator:	Not reported
Hazardous Secondary Material Indicator:	NN
Sub-Part K Indicator:	Not reported
Commercial TSD Indicator:	No
Treatment Storage and Disposal Type:	Not reported
2018 GPRA Permit Baseline:	Not on the Baseline
2018 GPRA Renewals Baseline:	Not on the Baseline
Permit Renewals Workload Universe:	Not reported
Permit Workload Universe:	Not reported
Permit Progress Universe:	Not reported
Post-Closure Workload Universe:	Not reported
Closure Workload Universe:	Not reported
202 GPRA Corrective Action Baseline:	No
Corrective Action Workload Universe:	No
Subject to Corrective Action Universe:	No
Non-TSDs Where RCRA CA has Been Imposed Universe:	No

Map ID  
Direction  
Distance  
Elevation

MAP FINDINGS

Site

Database(s)

EDR ID Number  
EPA ID Number

**NORTHWEST CUSTOM DESIGNS (Continued)**

1000411150

TSDFs Potentially Subject to CA Under 3004 (u)/(v) Universe: No  
TSDFs Only Subject to CA under Discretionary Auth Universe: No  
Corrective Action Priority Ranking: No NCAPS ranking  
Environmental Control Indicator: No  
Institutional Control Indicator: No  
Human Exposure Controls Indicator: N/A  
Groundwater Controls Indicator: N/A  
Operating TSDF Universe: Not reported  
Full Enforcement Universe: Not reported  
Significant Non-Complier Universe: No  
Unaddressed Significant Non-Complier Universe: No  
Addressed Significant Non-Complier Universe: No  
Significant Non-Complier With a Compliance Schedule Universe: No  
Financial Assurance Required: Not reported  
Handler Date of Last Change: 2012-02-16 19:20:22.0  
Recognized Trader-Importer: No  
Recognized Trader-Exporter: No  
Importer of Spent Lead Acid Batteries: No  
Exporter of Spent Lead Acid Batteries: No  
Recycler Activity Without Storage: Not reported  
Manifest Broker: Not reported  
Sub-Part P Indicator: Not reported

Handler - Owner Operator:

Owner/Operator Indicator: Owner  
Owner/Operator Name: LEVERETTE, ROBERT  
Legal Status: Private  
Date Became Current: 1996-11-26 00:00:00.  
Date Ended Current: Not reported  
Owner/Operator Address: 1704 S 341ST PL UNIT 6  
Owner/Operator City,State,Zip: FEDERAL WAY, WA 98003  
Owner/Operator Telephone: 253-838-5223  
Owner/Operator Telephone Ext: Not reported  
Owner/Operator Fax: Not reported  
Owner/Operator Email: Not reported

Owner/Operator Indicator: Owner  
Owner/Operator Name: ROBERT L  
Legal Status: Private  
Date Became Current: 1996-11-26 00:00:00.  
Date Ended Current: Not reported  
Owner/Operator Address: 1704 S 341ST PL UNIT 6  
Owner/Operator City,State,Zip: FEDERAL WAY, WA 98003-6871  
Owner/Operator Telephone: 253-838-5223  
Owner/Operator Telephone Ext: Not reported  
Owner/Operator Fax: Not reported  
Owner/Operator Email: Not reported

Owner/Operator Indicator: Owner  
Owner/Operator Name: NORTHWEST CUSTOM DESIGNS  
Legal Status: Private  
Date Became Current: Not reported  
Date Ended Current: Not reported  
Owner/Operator Address: 1704 S 341ST PL UNIT 6  
Owner/Operator City,State,Zip: FEDERAL WAY, WA 98003  
Owner/Operator Telephone: 000-000-0000

Map ID  
Direction  
Distance  
Elevation

MAP FINDINGS

Site

Database(s)

EDR ID Number  
EPA ID Number

**NORTHWEST CUSTOM DESIGNS (Continued)**

**1000411150**

Owner/Operator Telephone Ext: Not reported  
Owner/Operator Fax: Not reported  
Owner/Operator Email: Not reported

Owner/Operator Indicator: Operator  
Owner/Operator Name: NORTHWEST CUSTOM DESIGNS  
Legal Status: Private  
Date Became Current: Not reported  
Date Ended Current: Not reported  
Owner/Operator Address: 1704 S 341ST PL UNIT 6  
Owner/Operator City,State,Zip: FEDERAL WAY, WA 98003  
Owner/Operator Telephone: 000-000-0000  
Owner/Operator Telephone Ext: Not reported  
Owner/Operator Fax: Not reported  
Owner/Operator Email: Not reported

Owner/Operator Indicator: Owner  
Owner/Operator Name: SEE PAPER COPY  
Legal Status: Private  
Date Became Current: Not reported  
Date Ended Current: Not reported  
Owner/Operator Address: 1704 S 341ST PL UNIT 6  
Owner/Operator City,State,Zip: FEDERAL WAY, WA 98003  
Owner/Operator Telephone: 000-000-0000  
Owner/Operator Telephone Ext: Not reported  
Owner/Operator Fax: Not reported  
Owner/Operator Email: Not reported

Owner/Operator Indicator: Operator  
Owner/Operator Name: LEVERETTE, ROBERT  
Legal Status: Private  
Date Became Current: 1996-11-26 00:00:00.  
Date Ended Current: Not reported  
Owner/Operator Address: 1704 S 341ST PL UNIT 6  
Owner/Operator City,State,Zip: FEDERAL WAY, WA 98003  
Owner/Operator Telephone: 253-838-5223  
Owner/Operator Telephone Ext: Not reported  
Owner/Operator Fax: Not reported  
Owner/Operator Email: Not reported

Owner/Operator Indicator: Operator  
Owner/Operator Name: LEVERETTE, ROBERT  
Legal Status: Private  
Date Became Current: Not reported  
Date Ended Current: Not reported  
Owner/Operator Address: 1704 S 341ST PL UNIT 6  
Owner/Operator City,State,Zip: FEDERAL WAY, WA 98003-6871  
Owner/Operator Telephone: 253-838-5223  
Owner/Operator Telephone Ext: Not reported  
Owner/Operator Fax: Not reported  
Owner/Operator Email: Not reported

Owner/Operator Indicator: Owner  
Owner/Operator Name: NORTHWEST CUSTOM DESIGNS  
Legal Status: Private  
Date Became Current: Not reported  
Date Ended Current: Not reported

Map ID  
Direction  
Distance  
Elevation

MAP FINDINGS

Site

Database(s)

EDR ID Number  
EPA ID Number

**NORTHWEST CUSTOM DESIGNS (Continued)**

1000411150

Owner/Operator Address: 1704 S 341ST PL UNIT 6  
Owner/Operator City,State,Zip: FEDERAL WAY, WA 98003  
Owner/Operator Telephone: 000-000-0000  
Owner/Operator Telephone Ext: Not reported  
Owner/Operator Fax: Not reported  
Owner/Operator Email: Not reported

Owner/Operator Indicator: Operator  
Owner/Operator Name: ROBERT L  
Legal Status: Private  
Date Became Current: 1996-11-26 00:00:00.  
Date Ended Current: Not reported  
Owner/Operator Address: 1704 S 341ST PL UNIT 6  
Owner/Operator City,State,Zip: FEDERAL WAY, WA 98003-6871  
Owner/Operator Telephone: 253-838-5223  
Owner/Operator Telephone Ext: Not reported  
Owner/Operator Fax: Not reported  
Owner/Operator Email: Not reported

Owner/Operator Indicator: Owner  
Owner/Operator Name: NORTHWEST CUSTOM DESIGNS  
Legal Status: Private  
Date Became Current: Not reported  
Date Ended Current: Not reported  
Owner/Operator Address: 1704 S 341ST PL UNIT 6  
Owner/Operator City,State,Zip: FEDERAL WAY, WA 98003  
Owner/Operator Telephone: 000-000-0000  
Owner/Operator Telephone Ext: Not reported  
Owner/Operator Fax: Not reported  
Owner/Operator Email: Not reported

Historic Generators:

Receive Date: 1995-05-26 00:00:00.0  
Handler Name: NORTHWEST CUSTOM DESIGNS  
Federal Waste Generator Description: Not a generator, verified  
State District Owner: WA  
Large Quantity Handler of Universal Waste: No  
Recognized Trader Importer: No  
Recognized Trader Exporter: No  
Spent Lead Acid Battery Importer: No  
Spent Lead Acid Battery Exporter: No  
Current Record: No  
Non Storage Recycler Activity: Not reported  
Electronic Manifest Broker: Not reported

Receive Date: 1995-05-26 00:00:00.0  
Handler Name: NORTHWEST CUSTOM DESIGNS  
Federal Waste Generator Description: Not a generator, verified  
State District Owner: WA  
Large Quantity Handler of Universal Waste: No  
Recognized Trader Importer: No  
Recognized Trader Exporter: No  
Spent Lead Acid Battery Importer: No  
Spent Lead Acid Battery Exporter: No  
Current Record: Yes  
Non Storage Recycler Activity: Not reported  
Electronic Manifest Broker: Not reported

Map ID  
Direction  
Distance  
Elevation

MAP FINDINGS

Site

Database(s)

EDR ID Number  
EPA ID Number

**NORTHWEST CUSTOM DESIGNS (Continued)**

**1000411150**

Receive Date: 1993-12-31 00:00:00.0  
Handler Name: NORTHWEST CUSTOM DESIGNS  
Federal Waste Generator Description: Small Quantity Generator  
State District Owner: WA  
Large Quantity Handler of Universal Waste: No  
Recognized Trader Importer: No  
Recognized Trader Exporter: No  
Spent Lead Acid Battery Importer: No  
Spent Lead Acid Battery Exporter: No  
Current Record: No  
Non Storage Recycler Activity: Not reported  
Electronic Manifest Broker: Not reported

Receive Date: 1995-05-26 00:00:00.0  
Handler Name: NORTHWEST CUSTOM DESIGNS  
Federal Waste Generator Description: Conditionally Exempt Small Quantity Generator  
State District Owner: WA  
Large Quantity Handler of Universal Waste: No  
Recognized Trader Importer: Not reported  
Recognized Trader Exporter: Not reported  
Spent Lead Acid Battery Importer: Not reported  
Spent Lead Acid Battery Exporter: Not reported  
Current Record: No  
Non Storage Recycler Activity: Not reported  
Electronic Manifest Broker: Not reported

List of NAICS Codes and Descriptions:

NAICS Code: 811111  
NAICS Description: GENERAL AUTOMOTIVE REPAIR

Facility Has Received Notices of Violation:

Found Violation: No  
Agency Which Determined Violation: Not reported  
Violation Short Description: Not reported  
Date Violation was Determined: Not reported  
Actual Return to Compliance Date: Not reported  
Return to Compliance Qualifier: Not reported  
Violation Responsible Agency: Not reported  
Scheduled Compliance Date: Not reported  
Enforcement Identifier: Not reported  
Date of Enforcement Action: Not reported  
Enforcement Responsible Agency: Not reported  
Enforcement Docket Number: Not reported  
Enforcement Attorney: Not reported  
Corrective Action Component: Not reported  
Appeal Initiated Date: Not reported  
Appeal Resolution Date: Not reported  
Disposition Status Date: Not reported  
Disposition Status: Not reported  
Disposition Status Description: Not reported  
Consent/Final Order Sequence Number: Not reported  
Consent/Final Order Respondent Name: Not reported  
Consent/Final Order Lead Agency: Not reported  
Enforcement Type: Not reported  
Enforcement Responsible Person: Not reported  
Enforcement Responsible Sub-Organization: Not reported



Map ID  
Direction  
Distance  
Elevation

MAP FINDINGS

Site

Database(s)

EDR ID Number  
EPA ID Number

**NORTHWEST CUSTOM DESIGNS (Continued)**

**1000411150**

SEP Sequence Number: Not reported  
SEP Expenditure Amount: Not reported  
SEP Scheduled Completion Date: Not reported  
SEP Actual Date: Not reported  
SEP Defaulted Date: Not reported  
SEP Type: Not reported  
SEP Type Description: Not reported  
Proposed Amount: Not reported  
Final Monetary Amount: Not reported  
Paid Amount: Not reported  
Final Count: Not reported  
Final Amount: Not reported

**Evaluation Action Summary:**

Evaluation Date: 1996-03-14 00:00:00.0  
Evaluation Responsible Agency: State  
Found Violation: No  
Evaluation Type Description: COMPLIANCE ASSISTANCE VISIT  
Evaluation Responsible Person Identifier: WALLM  
Evaluation Responsible Sub-Organization: NW  
Actual Return to Compliance Date: Not reported  
Scheduled Compliance Date: Not reported  
Date of Request: Not reported  
Date Response Received: Not reported  
Request Agency: Not reported  
Former Citation: Not reported

**FINDS:**

Registry ID: 110005337527

Click Here:

**Environmental Interest/Information System:**

Washington Facility / Site Identification System (WA-FSIS) provides a means to query and display data maintained by the Washington Department of Ecology. This system contains key information for each facility/site that is currently, or has been, of interest to the Air Quality, Dam Safety, Hazardous Waste, Toxics Cleanup, and Water Quality Programs.

RCRAInfo is a national information system that supports the Resource Conservation and Recovery Act (RCRA) program through the tracking of events and activities related to facilities that generate, transport, and treat, store, or dispose of hazardous waste. RCRAInfo allows RCRA program staff to track the notification, permit, compliance, and corrective action activities required under RCRA.

[Click this hyperlink](#) while viewing on your computer to access additional FINDS: detail in the EDR Site Report.

**ECHO:**

Envid: 1000411150  
Registry ID: 110005337527  
DFR URL: <http://echo.epa.gov/detailed-facility-report?fid=110005337527>  
Name: NORTHWEST CUSTOM DESIGNS  
Address: 1704 S 341ST PL UNIT 6  
City,State,Zip: FEDERAL WAY, WA 98003

Map ID  
Direction  
Distance  
Elevation

MAP FINDINGS

Site

Database(s)

EDR ID Number  
EPA ID Number

241  
South  
1/4-1/2  
0.364 mi.  
1920 ft.

**FEDERAL WAY TOWING**  
**33125 15TH AVE S**  
**FEDERAL WAY, WA 98003**

**WA CSCSL**  
**WA ALLSITES**  
**WA SPILLS**

**S108653571**  
**N/A**

**Actual:**  
**386 ft.**  
**Focus Map:**  
**4**

CSCSL:  
Name: FEDERAL WAY TOWING  
Address: 33125 15TH AVE S  
City,State,Zip: FEDERAL WAY, WA 98003  
Facility ID: 677647  
Region: Northwest  
Lat/Long: 47.30447 / -122.31499  
Clean Up Siteid: 928  
Site Status: Awaiting Cleanup  
Contaminant Name: Base/Neutral/Acid Organics  
Alternate Site Names: ABT Towing  
Site Rank: Not reported  
Has Institutional Control: Not reported  
Past VCP: Not reported  
Current VCP: Not reported  
Ground Water: Not reported  
Surface Water: Suspected  
Soil: Suspected  
Sediment: Not reported  
Air: Not reported  
Bedrock: Not reported  
Responsible Unit: Northwest

Name: FEDERAL WAY TOWING  
Address: 33125 15TH AVE S  
City,State,Zip: FEDERAL WAY, WA 98003  
Facility ID: 677647  
Region: Northwest  
Lat/Long: 47.30447 / -122.31499  
Clean Up Siteid: 928  
Site Status: Awaiting Cleanup  
Contaminant Name: Conventional Contaminants, Organic  
Alternate Site Names: ABT Towing  
Site Rank: Not reported  
Has Institutional Control: Not reported  
Past VCP: Not reported  
Current VCP: Not reported  
Ground Water: Not reported  
Surface Water: Not reported  
Soil: Suspected  
Sediment: Not reported  
Air: Not reported  
Bedrock: Not reported  
Responsible Unit: Northwest

Name: FEDERAL WAY TOWING  
Address: 33125 15TH AVE S  
City,State,Zip: FEDERAL WAY, WA 98003  
Facility ID: 677647  
Region: Northwest  
Lat/Long: 47.30447 / -122.31499  
Clean Up Siteid: 928  
Site Status: Awaiting Cleanup

Map ID  
Direction  
Distance  
Elevation

MAP FINDINGS

Site

Database(s)

EDR ID Number  
EPA ID Number

**FEDERAL WAY TOWING (Continued)**

**S108653571**

Contaminant Name: Corrosive Wastes  
Alternate Site Names: ABT Towing  
Site Rank: Not reported  
Has Institutional Control: Not reported  
Past VCP: Not reported  
Current VCP: Not reported  
Ground Water: Suspected  
Surface Water: Suspected  
Soil: Confirmed Above Cleanup Levels  
Sediment: Not reported  
Air: Not reported  
Bedrock: Not reported  
Responsible Unit: Northwest

Name: FEDERAL WAY TOWING  
Address: 33125 15TH AVE S  
City,State,Zip: FEDERAL WAY, WA 98003  
Facility ID: 677647  
Region: Northwest  
Lat/Long: 47.30447 / -122.31499  
Clean Up Siteid: 928  
Site Status: Awaiting Cleanup  
Contaminant Name: Halogenated Organics  
Alternate Site Names: ABT Towing  
Site Rank: Not reported  
Has Institutional Control: Not reported  
Past VCP: Not reported  
Current VCP: Not reported  
Ground Water: Suspected  
Surface Water: Not reported  
Soil: Suspected  
Sediment: Not reported  
Air: Not reported  
Bedrock: Not reported  
Responsible Unit: Northwest

Name: FEDERAL WAY TOWING  
Address: 33125 15TH AVE S  
City,State,Zip: FEDERAL WAY, WA 98003  
Facility ID: 677647  
Region: Northwest  
Lat/Long: 47.30447 / -122.31499  
Clean Up Siteid: 928  
Site Status: Awaiting Cleanup  
Contaminant Name: Metals - Other  
Alternate Site Names: ABT Towing  
Site Rank: Not reported  
Has Institutional Control: Not reported  
Past VCP: Not reported  
Current VCP: Not reported  
Ground Water: Suspected  
Surface Water: Suspected  
Soil: Suspected  
Sediment: Not reported  
Air: Not reported  
Bedrock: Not reported  
Responsible Unit: Northwest

Map ID  
Direction  
Distance  
Elevation

MAP FINDINGS

Site

Database(s)  
EDR ID Number  
EPA ID Number

FEDERAL WAY TOWING (Continued)

S108653571

Name: FEDERAL WAY TOWING  
Address: 33125 15TH AVE S  
City,State,Zip: FEDERAL WAY, WA 98003  
Facility ID: 677647  
Region: Northwest  
Lat/Long: 47.30447 / -122.31499  
Clean Up Siteid: 928  
Site Status: Awaiting Cleanup  
Contaminant Name: Metals Priority Pollutants  
Alternate Site Names: ABT Towing  
Site Rank: Not reported  
Has Institutional Control: Not reported  
Past VCP: Not reported  
Current VCP: Not reported  
Ground Water: Suspected  
Surface Water: Suspected  
Soil: Suspected  
Sediment: Not reported  
Air: Not reported  
Bedrock: Not reported  
Responsible Unit: Northwest

Name: FEDERAL WAY TOWING  
Address: 33125 15TH AVE S  
City,State,Zip: FEDERAL WAY, WA 98003  
Facility ID: 677647  
Region: Northwest  
Lat/Long: 47.30447 / -122.31499  
Clean Up Siteid: 928  
Site Status: Awaiting Cleanup  
Contaminant Name: Methyl tertiary-butyl ether  
Alternate Site Names: ABT Towing  
Site Rank: Not reported  
Has Institutional Control: Not reported  
Past VCP: Not reported  
Current VCP: Not reported  
Ground Water: Suspected  
Surface Water: Suspected  
Soil: Suspected  
Sediment: Not reported  
Air: Not reported  
Bedrock: Not reported  
Responsible Unit: Northwest

Name: FEDERAL WAY TOWING  
Address: 33125 15TH AVE S  
City,State,Zip: FEDERAL WAY, WA 98003  
Facility ID: 677647  
Region: Northwest  
Lat/Long: 47.30447 / -122.31499  
Clean Up Siteid: 928  
Site Status: Awaiting Cleanup  
Contaminant Name: Non-Halogenated Solvents  
Alternate Site Names: ABT Towing  
Site Rank: Not reported  
Has Institutional Control: Not reported  
Past VCP: Not reported

Map ID  
Direction  
Distance  
Elevation

MAP FINDINGS

Site

Database(s)

EDR ID Number  
EPA ID Number

**FEDERAL WAY TOWING (Continued)**

**S108653571**

Current VCP: Not reported  
Ground Water: Suspected  
Surface Water: Not reported  
Soil: Suspected  
Sediment: Not reported  
Air: Not reported  
Bedrock: Not reported  
Responsible Unit: Northwest

Name: FEDERAL WAY TOWING  
Address: 33125 15TH AVE S  
City,State,Zip: FEDERAL WAY, WA 98003  
Facility ID: 677647  
Region: Northwest  
Lat/Long: 47.30447 / -122.31499  
Clean Up Siteid: 928  
Site Status: Awaiting Cleanup  
Contaminant Name: Petroleum Products-Unspecified  
Alternate Site Names: ABT Towing  
Site Rank: Not reported  
Has Institutional Control: Not reported  
Past VCP: Not reported  
Current VCP: Not reported  
Ground Water: Suspected  
Surface Water: Confirmed Above Cleanup Levels  
Soil: Confirmed Above Cleanup Levels  
Sediment: Not reported  
Air: Not reported  
Bedrock: Not reported  
Responsible Unit: Northwest

Name: FEDERAL WAY TOWING  
Address: 33125 15TH AVE S  
City,State,Zip: FEDERAL WAY, WA 98003  
Facility ID: 677647  
Region: Northwest  
Lat/Long: 47.30447 / -122.31499  
Clean Up Siteid: 928  
Site Status: Awaiting Cleanup  
Contaminant Name: Polycyclic Aromatic Hydrocarbons  
Alternate Site Names: ABT Towing  
Site Rank: Not reported  
Has Institutional Control: Not reported  
Past VCP: Not reported  
Current VCP: Not reported  
Ground Water: Not reported  
Surface Water: Not reported  
Soil: Suspected  
Sediment: Not reported  
Air: Not reported  
Bedrock: Not reported  
Responsible Unit: Northwest

**ALLSITES:**

Name: FEDERAL WAY TOWING  
Facility Id: 677647

Map ID  
Direction  
Distance  
Elevation

MAP FINDINGS

Site

Database(s)

EDR ID Number  
EPA ID Number

FEDERAL WAY TOWING (Continued)

S108653571

Interaction: 7115  
Interaction 1: A  
Interaction 2: SCS  
Ecology Program: TOXICS  
Program Data: ISIS  
Facility Alt.: FEDERAL WAY TOWING  
Program ID: Not reported  
Date Interaction: 2007-04-04 00:00:00  
Date Interaction 3: State Cleanup Site  
Latitude: 47.304465147999998  
Longitude: -122.31497278400001

Interaction: 108376  
Interaction 1: I  
Interaction 2: INDSWGP  
Ecology Program: WATQUAL  
Program Data: PARIS  
Facility Alt.: ABT TOWING  
Program ID: WAR303623  
Date Interaction: 2014-03-27 00:00:00  
Date Interaction 3: Industrial SW GP  
Latitude: 47.304465147999998  
Longitude: -122.31497278400001

Interaction: 115616  
Interaction 1: A  
Interaction 2: RSVP  
Ecology Program: HAZWASTE  
Program Data: RSVP  
Facility Alt.: ABT  
Program ID: Not reported  
Date Interaction: 2015-09-08 00:00:00  
Date Interaction 3: Revised Site Visit Progra  
Latitude: 47.304465147999998  
Longitude: -122.31497278400001

SPILLS:

Name: ABT TOWING  
Address: 33125 15TH AVE S  
City,State,Zip: FEDERAL WAY, WA  
Facility ID: 646974  
Medium: SURFACE WATER-FRESH  
Material Desc: PETROLEUM - MOTOR OIL  
Material Qty: Not reported  
Material Units: GALLON  
Date Received: 02/19/2014  
Contact Name: MACKMER  
Incident Date: Not reported  
Incident Category Type: Not reported  
Incident Category: Not reported  
Latitude: Not reported  
Longitude: Not reported  
Source Type: Not reported  
Source: Not reported

Map ID  
Direction  
Distance  
Elevation

MAP FINDINGS

Site

Database(s)

EDR ID Number  
EPA ID Number

FEDERAL WAY TOWING (Continued)

S108653571

Vessel Facility Name2: Not reported  
Recovered Quantity: Not reported  
Resp Party Contact: Not reported  
Cause: Not reported  
Cause Type: Not reported  
Resp Party Name: Not reported

Name: ABT TOWING  
Address: 33125 15TH AVE S  
City,State,Zip: FEDERAL WAY, WA  
Facility ID: 646974  
Medium: SURFACE WATER-FRESH  
Material Desc: PETROLEUM - MOTOR OIL  
Material Qty: Not reported  
Material Units: GALLON  
Date Received: Not reported  
Contact Name: MACKMER  
Incident Date: Not reported  
Incident Category Type: Not reported  
Incident Category: Not reported  
Latitude: Not reported  
Longitude: Not reported  
Source Type: Not reported  
Source: Not reported  
Vessel Facility Name2: Not reported  
Recovered Quantity: Not reported  
Resp Party Contact: Not reported  
Cause: Not reported  
Cause Type: Not reported  
Resp Party Name: Not reported

242  
West  
1/4-1/2  
0.366 mi.  
1930 ft.

FEDERAL WAY 329TH LIBRARY  
848 S 320TH ST  
FEDERAL WAY, WA 98003

WA ALLSITES S111769751  
WA ASBESTOS N/A

Actual:  
439 ft.  
Focus Map:  
4

ALLSITES:  
Name: FEDERAL WAY 329TH LIBRARY  
Facility Id: 18507  
Interaction: 100816  
Interaction 1: A  
Interaction 2: CONSTSWG  
Ecology Program: WATQUAL  
Program Data: PARIS  
Facility Alt.: Federal Way 320th Library  
Program ID: WAR125673  
Date Interaction: 2012-03-09 00:00:00  
Date Interaction 3: Construction SW GP  
Latitude: 47.315587475999997  
Longitude: -122.32095431

ASBESTOS:  
Name: Not reported  
Address: 848 S. 320TH ST.

Map ID  
Direction  
Distance  
Elevation

MAP FINDINGS

Site

Database(s)

EDR ID Number  
EPA ID Number

FEDERAL WAY 329TH LIBRARY (Continued)

S111769751

City,State,Zip:	FEDERAL WAY, WA
Facility Type:	Not reported
Parent ID:	Not reported
Form ID:	63860##1511Rhine655614
Notice Date:	09/07/2012
Start Date:	08/31/2012
Completion Date:	09/07/2012
Initial:	Not reported
Amended:	Not reported
On Hold:	Not reported
Off Hold:	Not reported
Emergency:	Not reported
Site Hours Start:	Not reported
Site Hours End:	Not reported
Sunday:	Not reported
Monday:	Not reported
Tuesday:	Not reported
Wednesday:	Not reported
Thursday:	Not reported
Friday:	Not reported
Saturday:	Not reported
Contractor ID:	Not reported
Phone:	Not reported
Job Site CAS:	Not reported
Project Form Email:	Not reported
Property Owner Name:	Not reported
Property Owner Agent:	Not reported
Property Owner Company:	Rhine Demolition LLC (ABCN00001511)
Property Owner Address:	Not reported
Property Owner City:	Not reported
Property Owner State:	Not reported
Property Owner Zip4:	Not reported
Property Owner Phone:	Not reported
Job Site Room:	Not reported
Facility Age:	Not reported
Facility Size:	Not reported
Facility Remodel:	Not reported
Facility Demo:	Not reported
Facility Repair:	Not reported
Facility Maint:	Not reported
Removed:	Not reported
Encapsulated:	Not reported
Quantity Sq Ft:	Not reported
Fireproofing:	Not reported
Popcorn Ceiling:	Not reported
CAB:	Not reported
Sheet Vinyl:	Not reported
Asbestos Paper:	Not reported
Boiler Insulation:	Not reported
Duct Paper:	Not reported
VAT:	Not reported
Roofing:	Not reported
Sq Ft Other:	Not reported
Sq Ft Other Text:	Not reported
Quantity Lin Ft:	Not reported
Mag Pipe Insulation:	Not reported
Air Cell Pipe Insulation:	Not reported



Map ID  
Direction  
Distance  
Elevation

MAP FINDINGS

Site

Database(s)

EDR ID Number  
EPA ID Number

FEDERAL WAY 329TH LIBRARY (Continued)

S111769751

Ducting Insulation: Not reported  
Cement Asbestos Pipe: Not reported  
Mudded Pipe Insulation: Not reported  
Duct Tape: Not reported  
Lin Ft Other1: Not reported  
Lin Ft Other1 Text: Not reported  
Lin Ft Other2: Not reported  
Lin Ft Other2 Text: Not reported  
Indoors: Not reported  
Outdoors: Not reported  
Neg Pres Enclosure: Not reported  
Glove Bag: Not reported  
Mini Enclosure: Not reported  
Critical Barriers: Not reported  
Wrap And Cut: Not reported  
Wet Methods: Not reported  
HEPA Vacuum: Not reported  
MANUALMETHODS : Not reported  
Other CM1: Not reported  
Other CM1 Text: Not reported  
Other CM2: Not reported  
Other CM2 Text: Not reported  
Half Mask APR: Not reported  
Full Face APR: Not reported  
PAPR: Not reported  
Type C Continuous: Not reported  
Type C Pressure: Not reported  
Other Resp Pro: Not reported  
Other Resp Pro Text: Not reported  
Comments: Not reported  
Date Time Submitted: Not reported  
Submitter IP Address: Not reported  
Region: 2  
UBI: 603071050  
Notice type: Initial  
Project Type: Cement Asbestos Pipe  
Supervisor: Jessica Robinson ()  
Supervisor Phone: Not reported  
Certificate Status: ACTIVE  
  
Name: Not reported  
Address: 848 S. 320TH ST.  
City,State,Zip: FEDERAL WAY, WA  
Facility Type: Not reported  
Parent ID: Not reported  
Form ID: 63659##1511Rhine774717  
Notice Date: 08/31/2012  
Start Date: 08/31/2012  
Completion Date: 09/30/2012  
Initial: Not reported  
Amended: Not reported  
On Hold: Not reported  
Off Hold: Not reported  
Emergency: Not reported  
Site Hours Start: Not reported  
Site Hours End: Not reported  
Sunday: Not reported

Map ID  
Direction  
Distance  
Elevation

MAP FINDINGS

Site

Database(s)

EDR ID Number  
EPA ID Number

FEDERAL WAY 329TH LIBRARY (Continued)

S111769751

Monday:	Not reported
Tuesday:	Not reported
Wednesday:	Not reported
Thursday:	Not reported
Friday:	Not reported
Saturday:	Not reported
Contractor ID:	Not reported
Phone:	Not reported
Job Site CAS:	Not reported
Project Form Email:	Not reported
Property Owner Name:	Not reported
Property Owner Agent:	Not reported
Property Owner Company:	Rhine Demolition LLC (ABCN00001511)
Property Owner Address:	Not reported
Property Owner City:	Not reported
Property Owner State:	Not reported
Property Owner Zip4:	Not reported
Property Owner Phone:	Not reported
Job Site Room:	Not reported
Facility Age:	Not reported
Facility Size:	Not reported
Facility Remodel:	Not reported
Facility Demo:	Not reported
Facility Repair:	Not reported
Facility Maint:	Not reported
Removed:	Not reported
Encapsulated:	Not reported
Quantity Sq Ft:	Not reported
Fireproofing:	Not reported
Popcorn Ceiling:	Not reported
CAB:	Not reported
Sheet Vinyl:	Not reported
Asbestos Paper:	Not reported
Boiler Insulation:	Not reported
Duct Paper:	Not reported
VAT:	Not reported
Roofing:	Not reported
Sq Ft Other:	Not reported
Sq Ft Other Text:	Not reported
Quantity Lin Ft:	Not reported
Mag Pipe Insulation:	Not reported
Air Cell Pipe Insulation:	Not reported
Ducting Insulation:	Not reported
Cement Asbestos Pipe:	Not reported
Mudded Pipe Insulation:	Not reported
Duct Tape:	Not reported
Lin Ft Other1:	Not reported
Lin Ft Other1 Text:	Not reported
Lin Ft Other2:	Not reported
Lin Ft Other2 Text:	Not reported
Indoors:	Not reported
Outdoors:	Not reported
Neg Pres Enclosure:	Not reported
Glove Bag:	Not reported
Mini Enclosure:	Not reported
Critical Barriers:	Not reported
Wrap And Cut:	Not reported

Map ID  
Direction  
Distance  
Elevation

MAP FINDINGS

Site

Database(s)

EDR ID Number  
EPA ID Number

FEDERAL WAY 329TH LIBRARY (Continued)

S111769751

Wet Methods: Not reported  
HEPA Vacuum: Not reported  
MANUALMETHODS : Not reported  
Other CM1: Not reported  
Other CM1 Text: Not reported  
Other CM2: Not reported  
Other CM2 Text: Not reported  
Half Mask APR: Not reported  
Full Face APR: Not reported  
PAPR: Not reported  
Type C Continuous: Not reported  
Type C Pressure: Not reported  
Other Resp Pro: Not reported  
Other Resp Pro Text: Not reported  
Comments: Not reported  
Date Time Submitted: Not reported  
Submitter IP Address: Not reported  
Region: 2  
UBI: 603071050  
Notice type: Initial  
Project Type: Cement Asbestos Pipe  
Supervisor: Jessica Robinson ()  
Supervisor Phone: Not reported  
Certificate Status: ACTIVE

Name: Not reported  
Address: 848 S. 320TH ST.  
City,State,Zip: FEDERAL WAY, WA  
Facility Type: Not reported  
Parent ID: Not reported  
Form ID: 63621##1511Rhine575049  
Notice Date: 08/30/2012  
Start Date: 08/31/2012  
Completion Date: 09/30/2012  
Initial: Not reported  
Amended: Not reported  
On Hold: Not reported  
Off Hold: Not reported  
Emergency: Not reported  
Site Hours Start: Not reported  
Site Hours End: Not reported  
Sunday: Not reported  
Monday: Not reported  
Tuesday: Not reported  
Wednesday: Not reported  
Thursday: Not reported  
Friday: Not reported  
Saturday: Not reported  
Contractor ID: Not reported  
Phone: Not reported  
Job Site CAS: Not reported  
Project Form Email: Not reported  
Property Owner Name: Not reported  
Property Owner Agent: Not reported  
Property Owner Company: Rhine Demolition LLC (ABCN00001511)  
Property Owner Address: Not reported  
Property Owner City: Not reported

Map ID  
Direction  
Distance  
Elevation

MAP FINDINGS

Site

Database(s)

EDR ID Number  
EPA ID Number

FEDERAL WAY 329TH LIBRARY (Continued)

S111769751

Property Owner State:	Not reported
Property Owner Zip4:	Not reported
Property Owner Phone:	Not reported
Job Site Room:	Not reported
Facility Age:	Not reported
Facility Size:	Not reported
Facility Remodel:	Not reported
Facility Demo:	Not reported
Facility Repair:	Not reported
Facility Maint:	Not reported
Removed:	Not reported
Encapsulated:	Not reported
Quantity Sq Ft:	Not reported
Fireproofing:	Not reported
Popcorn Ceiling:	Not reported
CAB:	Not reported
Sheet Vinyl:	Not reported
Asbestos Paper:	Not reported
Boiler Insulation:	Not reported
Duct Paper:	Not reported
VAT:	Not reported
Roofing:	Not reported
Sq Ft Other:	Not reported
Sq Ft Other Text:	Not reported
Quantity Lin Ft:	Not reported
Mag Pipe Insulation:	Not reported
Air Cell Pipe Insulation:	Not reported
Ducting Insulation:	Not reported
Cement Asbestos Pipe:	Not reported
Mudded Pipe Insulation:	Not reported
Duct Tape:	Not reported
Lin Ft Other1:	Not reported
Lin Ft Other1 Text:	Not reported
Lin Ft Other2:	Not reported
Lin Ft Other2 Text:	Not reported
Indoors:	Not reported
Outdoors:	Not reported
Neg Pres Enclosure:	Not reported
Glove Bag:	Not reported
Mini Enclosure:	Not reported
Critical Barriers:	Not reported
Wrap And Cut:	Not reported
Wet Methods:	Not reported
HEPA Vacuum:	Not reported
MANUALMETHODS :	Not reported
Other CM1:	Not reported
Other CM1 Text:	Not reported
Other CM2:	Not reported
Other CM2 Text:	Not reported
Half Mask APR:	Not reported
Full Face APR:	Not reported
PAPR:	Not reported
Type C Continuous:	Not reported
Type C Pressure:	Not reported
Other Resp Pro:	Not reported
Other Resp Pro Text:	Not reported
Comments:	Not reported

Map ID  
Direction  
Distance  
Elevation

MAP FINDINGS

Site

Database(s)

EDR ID Number  
EPA ID Number

FEDERAL WAY 329TH LIBRARY (Continued)

S111769751

Date Time Submitted:	Not reported
Submitter IP Address:	Not reported
Region:	2
UBI:	603071050
Notice type:	Initial
Project Type:	Cement Asbestos Pipe
Supervisor:	Jessica Robinson ()
Supervisor Phone:	Not reported
Certificate Status:	ACTIVE
Name:	Not reported
Address:	848 S. 320TH ST.
City,State,Zip:	FEDERAL WAY, WA
Facility Type:	Not reported
Parent ID:	Not reported
Form ID:	63205##1511Rhine762873
Notice Date:	08/21/2012
Start Date:	08/31/2012
Completion Date:	09/30/2012
Initial:	Not reported
Amended:	Not reported
On Hold:	Not reported
Off Hold:	Not reported
Emergency:	Not reported
Site Hours Start:	Not reported
Site Hours End:	Not reported
Sunday:	Not reported
Monday:	Not reported
Tuesday:	Not reported
Wednesday:	Not reported
Thursday:	Not reported
Friday:	Not reported
Saturday:	Not reported
Contractor ID:	Not reported
Phone:	Not reported
Job Site CAS:	Not reported
Project Form Email:	Not reported
Property Owner Name:	Not reported
Property Owner Agent:	Not reported
Property Owner Company:	Rhine Demolition LLC (ABCN00001511)
Property Owner Address:	Not reported
Property Owner City:	Not reported
Property Owner State:	Not reported
Property Owner Zip4:	Not reported
Property Owner Phone:	Not reported
Job Site Room:	Not reported
Facility Age:	Not reported
Facility Size:	Not reported
Facility Remodel:	Not reported
Facility Demo:	Not reported
Facility Repair:	Not reported
Facility Maint:	Not reported
Removed:	Not reported
Encapsulated:	Not reported
Quantity Sq Ft:	Not reported
Fireproofing:	Not reported
Popcorn Ceiling:	Not reported

Map ID  
Direction  
Distance  
Elevation

MAP FINDINGS

Site

Database(s)

EDR ID Number  
EPA ID Number

FEDERAL WAY 329TH LIBRARY (Continued)

S111769751

CAB: Not reported  
Sheet Vinyl: Not reported  
Asbestos Paper: Not reported  
Boiler Insulation: Not reported  
Duct Paper: Not reported  
VAT: Not reported  
Roofing: Not reported  
Sq Ft Other: Not reported  
Sq Ft Other Text: Not reported  
Quantity Lin Ft: Not reported  
Mag Pipe Insulation: Not reported  
Air Cell Pipe Insulation: Not reported  
Ducting Insulation: Not reported  
Cement Asbestos Pipe: Not reported  
Mudded Pipe Insulation: Not reported  
Duct Tape: Not reported  
Lin Ft Other1: Not reported  
Lin Ft Other1 Text: Not reported  
Lin Ft Other2: Not reported  
Lin Ft Other2 Text: Not reported  
Indoors: Not reported  
Outdoors: Not reported  
Neg Pres Enclosure: Not reported  
Glove Bag: Not reported  
Mini Enclosure: Not reported  
Critical Barriers: Not reported  
Wrap And Cut: Not reported  
Wet Methods: Not reported  
HEPA Vacuum: Not reported  
MANUALMETHODS : Not reported  
Other CM1: Not reported  
Other CM1 Text: Not reported  
Other CM2: Not reported  
Other CM2 Text: Not reported  
Half Mask APR: Not reported  
Full Face APR: Not reported  
PAPR: Not reported  
Type C Continuous: Not reported  
Type C Pressure: Not reported  
Other Resp Pro: Not reported  
Other Resp Pro Text: Not reported  
Comments: Not reported  
Date Time Submitted: Not reported  
Submitter IP Address: Not reported  
Region: 2  
UBI: 603071050  
Notice type: Initial  
Project Type: Cement Asbestos Pipe  
Supervisor: Larry Schiefelbein ()  
Supervisor Phone: Not reported  
Certificate Status: ACTIVE  
  
Name: Not reported  
Address: 848 S. 320TH ST.  
City,State,Zip: FEDERAL WAY, WA  
Facility Type: Not reported  
Parent ID: Not reported

Map ID  
Direction  
Distance  
Elevation

MAP FINDINGS

Site

Database(s)

EDR ID Number  
EPA ID Number

FEDERAL WAY 329TH LIBRARY (Continued)

S111769751

Form ID:	63381##1511Rhine615541
Notice Date:	08/24/2012
Start Date:	08/31/2012
Completion Date:	09/30/2012
Initial:	Not reported
Amended:	Not reported
On Hold:	Not reported
Off Hold:	Not reported
Emergency:	Not reported
Site Hours Start:	Not reported
Site Hours End:	Not reported
Sunday:	Not reported
Monday:	Not reported
Tuesday:	Not reported
Wednesday:	Not reported
Thursday:	Not reported
Friday:	Not reported
Saturday:	Not reported
Contractor ID:	Not reported
Phone:	Not reported
Job Site CAS:	Not reported
Project Form Email:	Not reported
Property Owner Name:	Not reported
Property Owner Agent:	Not reported
Property Owner Company:	Rhine Demolition LLC (ABCN00001511)
Property Owner Address:	Not reported
Property Owner City:	Not reported
Property Owner State:	Not reported
Property Owner Zip4:	Not reported
Property Owner Phone:	Not reported
Job Site Room:	Not reported
Facility Age:	Not reported
Facility Size:	Not reported
Facility Remodel:	Not reported
Facility Demo:	Not reported
Facility Repair:	Not reported
Facility Maint:	Not reported
Removed:	Not reported
Encapsulated:	Not reported
Quantity Sq Ft:	Not reported
Fireproofing:	Not reported
Popcorn Ceiling:	Not reported
CAB:	Not reported
Sheet Vinyl:	Not reported
Asbestos Paper:	Not reported
Boiler Insulation:	Not reported
Duct Paper:	Not reported
VAT:	Not reported
Roofing:	Not reported
Sq Ft Other:	Not reported
Sq Ft Other Text:	Not reported
Quantity Lin Ft:	Not reported
Mag Pipe Insulation:	Not reported
Air Cell Pipe Insulation:	Not reported
Ducting Insulation:	Not reported
Cement Asbestos Pipe:	Not reported
Mudded Pipe Insulation:	Not reported

Map ID  
Direction  
Distance  
Elevation

MAP FINDINGS

Site

Database(s)

EDR ID Number  
EPA ID Number

FEDERAL WAY 329TH LIBRARY (Continued)

S111769751

Duct Tape: Not reported  
Lin Ft Other1: Not reported  
Lin Ft Other1 Text: Not reported  
Lin Ft Other2: Not reported  
Lin Ft Other2 Text: Not reported  
Indoors: Not reported  
Outdoors: Not reported  
Neg Pres Enclosure: Not reported  
Glove Bag: Not reported  
Mini Enclosure: Not reported  
Critical Barriers: Not reported  
Wrap And Cut: Not reported  
Wet Methods: Not reported  
HEPA Vacuum: Not reported  
MANUALMETHODS : Not reported  
Other CM1: Not reported  
Other CM1 Text: Not reported  
Other CM2: Not reported  
Other CM2 Text: Not reported  
Half Mask APR: Not reported  
Full Face APR: Not reported  
PAPR: Not reported  
Type C Continuous: Not reported  
Type C Pressure: Not reported  
Other Resp Pro: Not reported  
Other Resp Pro Text: Not reported  
Comments: Not reported  
Date Time Submitted: Not reported  
Submitter IP Address: Not reported  
Region: 2  
UBI: 603071050  
Notice type: Initial  
Project Type: Cement Asbestos Pipe  
Supervisor: Larry Schiefelbein ()  
Supervisor Phone: Not reported  
Certificate Status: ACTIVE

243  
ESE  
1/4-1/2  
0.375 mi.  
1978 ft.

27655 42ND S  
27655 42ND AVE S  
FEDERAL WAY, WA 98003

WA ALLSITES 1000199614  
RCRA NonGen / NLR WAD981761505  
FINDS  
ECHO

Actual:  
440 ft.  
Focus Map:  
6

ALLSITES:  
Name: 27655 42ND S  
Facility Id: 97866787

Interaction: 75644  
Interaction 1: I  
Interaction 2: HWG  
Ecology Program: HAZWASTE  
Program Data: TURBOWASTE  
Facility Alt.: Not reported  
Program ID: WAD981761505  
Date Interaction: 1986-11-24 00:00:00  
Date Interaction 3: Hazardous Waste Generator  
Latitude: 47.353574389999999  
Longitude: -122.28177517500001



Map ID  
Direction  
Distance  
Elevation

MAP FINDINGS

Site

Database(s)

EDR ID Number  
EPA ID Number

27655 42ND S (Continued)

1000199614

RCRA NonGen / NLR:  
Date Form Received by Agency: 1997-11-21 00:00:00.0  
Handler Name: 27655 42ND S  
Handler Address: 27655 42ND AVE S  
Handler City,State,Zip: FEDERAL WAY, WA 98003  
EPA ID: WAD981761505  
Contact Name: WA ECY WA ECY  
Contact Address: 4350 150TH AVE NE  
Contact City,State,Zip: REDMOND, WA 98052-5301  
Contact Telephone: 000-000-0000  
Contact Fax: 000-000-0000  
Contact Email: Not reported  
Contact Title: Not reported  
EPA Region: 10  
Land Type: Private  
Federal Waste Generator Description: Not a generator, verified  
Non-Notifier: Not reported  
Biennial Report Cycle: Not reported  
Accessibility: Not reported  
Active Site Indicator: Not reported  
State District Owner: WA  
State District: NWRO  
Mailing Address: 4350 150TH AVE NE  
Mailing City,State,Zip: REDMOND, WA 98052-5301  
Owner Name: WA ECY W  
Owner Type: Private  
Operator Name: Not reported  
Operator Type: Not reported  
Short-Term Generator Activity: No  
Importer Activity: No  
Mixed Waste Generator: No  
Transporter Activity: No  
Transfer Facility Activity: No  
Recycler Activity with Storage: No  
Small Quantity On-Site Burner Exemption: No  
Smelting Melting and Refining Furnace Exemption: No  
Underground Injection Control: No  
Off-Site Waste Receipt: No  
Universal Waste Indicator: No  
Universal Waste Destination Facility: No  
Federal Universal Waste: No  
Active Site Fed-Reg Treatment Storage and Disposal Facility: Not reported  
Active Site Converter Treatment storage and Disposal Facility: Not reported  
Active Site State-Reg Treatment Storage and Disposal Facility: Not reported  
Active Site State-Reg Handler: ---  
Federal Facility Indicator: Not reported  
Hazardous Secondary Material Indicator: NN  
Sub-Part K Indicator: Not reported  
Commercial TSD Indicator: No  
Treatment Storage and Disposal Type: Not reported  
2018 GPRA Permit Baseline: Not on the Baseline  
2018 GPRA Renewals Baseline: Not on the Baseline  
Permit Renewals Workload Universe: Not reported  
Permit Workload Universe: Not reported  
Permit Progress Universe: Not reported  
Post-Closure Workload Universe: Not reported  
Closure Workload Universe: Not reported

Map ID  
Direction  
Distance  
Elevation

MAP FINDINGS

Site

Database(s)

EDR ID Number  
EPA ID Number

27655 42ND S (Continued)

1000199614

202 GPRA Corrective Action Baseline: No  
Corrective Action Workload Universe: No  
Subject to Corrective Action Universe: No  
Non-TSDFs Where RCRA CA has Been Imposed Universe: No  
TSDFs Potentially Subject to CA Under 3004 (u)/(v) Universe: No  
TSDFs Only Subject to CA under Discretionary Auth Universe: No  
Corrective Action Priority Ranking: No NCAPS ranking  
Environmental Control Indicator: No  
Institutional Control Indicator: No  
Human Exposure Controls Indicator: N/A  
Groundwater Controls Indicator: N/A  
Operating TSDF Universe: Not reported  
Full Enforcement Universe: Not reported  
Significant Non-Complier Universe: No  
Unaddressed Significant Non-Complier Universe: No  
Addressed Significant Non-Complier Universe: No  
Significant Non-Complier With a Compliance Schedule Universe: No  
Financial Assurance Required: Not reported  
Handler Date of Last Change: 2012-02-16 19:21:45.0  
Recognized Trader-Importer: No  
Recognized Trader-Exporter: No  
Importer of Spent Lead Acid Batteries: No  
Exporter of Spent Lead Acid Batteries: No  
Recycler Activity Without Storage: Not reported  
Manifest Broker: Not reported  
Sub-Part P Indicator: Not reported

Handler - Owner Operator:

Owner/Operator Indicator: Owner  
Owner/Operator Name: WA ECY  
Legal Status: Private  
Date Became Current: 1996-05-02 00:00:00.  
Date Ended Current: Not reported  
Owner/Operator Address: 27655 42ND AVE S  
Owner/Operator City,State,Zip: FEDERAL WAY, WA 98001  
Owner/Operator Telephone: 000-000-0000  
Owner/Operator Telephone Ext: Not reported  
Owner/Operator Fax: Not reported  
Owner/Operator Email: Not reported

Owner/Operator Indicator: Owner  
Owner/Operator Name: WA ECY W  
Legal Status: Private  
Date Became Current: 1996-05-02 00:00:00.  
Date Ended Current: Not reported  
Owner/Operator Address: 27655 42ND AVE S  
Owner/Operator City,State,Zip: FEDERAL WAY, WA 98001-1153  
Owner/Operator Telephone: 000-000-0000  
Owner/Operator Telephone Ext: Not reported  
Owner/Operator Fax: Not reported  
Owner/Operator Email: Not reported

Owner/Operator Indicator: Owner  
Owner/Operator Name: 27655 42ND S  
Legal Status: Private  
Date Became Current: Not reported

Map ID  
Direction  
Distance  
Elevation

MAP FINDINGS

Site

Database(s)

EDR ID Number  
EPA ID Number

**27655 42ND S (Continued)**

**1000199614**

Date Ended Current: Not reported  
Owner/Operator Address: 27655 42ND AVE S  
Owner/Operator City,State,Zip: FEDERAL WAY, WA 98003  
Owner/Operator Telephone: 000-000-0000  
Owner/Operator Telephone Ext: Not reported  
Owner/Operator Fax: Not reported  
Owner/Operator Email: Not reported

Owner/Operator Indicator: Operator  
Owner/Operator Name: 27655 42ND S  
Legal Status: Private  
Date Became Current: Not reported  
Date Ended Current: Not reported  
Owner/Operator Address: 27655 42ND AVE S  
Owner/Operator City,State,Zip: FEDERAL WAY, WA 98003  
Owner/Operator Telephone: 000-000-0000  
Owner/Operator Telephone Ext: Not reported  
Owner/Operator Fax: Not reported  
Owner/Operator Email: Not reported

Historic Generators:

Receive Date: 1997-11-21 00:00:00.0  
Handler Name: 27655 42ND S  
Federal Waste Generator Description: Not a generator, verified  
State District Owner: WA  
Large Quantity Handler of Universal Waste: No  
Recognized Trader Importer: No  
Recognized Trader Exporter: No  
Spent Lead Acid Battery Importer: No  
Spent Lead Acid Battery Exporter: No  
Current Record: No  
Non Storage Recycler Activity: Not reported  
Electronic Manifest Broker: Not reported

Receive Date: 1997-11-21 00:00:00.0  
Handler Name: 27655 42ND S  
Federal Waste Generator Description: Not a generator, verified  
State District Owner: WA  
Large Quantity Handler of Universal Waste: No  
Recognized Trader Importer: No  
Recognized Trader Exporter: No  
Spent Lead Acid Battery Importer: No  
Spent Lead Acid Battery Exporter: No  
Current Record: Yes  
Non Storage Recycler Activity: Not reported  
Electronic Manifest Broker: Not reported

List of NAICS Codes and Descriptions:

NAICS Code: 92411  
NAICS Description: ADMINISTRATION OF AIR AND WATER RESOURCE AND SOLID WASTE MANAGEMENT PROGRAMS

Facility Has Received Notices of Violations:

Violations: No Violations Found

Map ID  
 Direction  
 Distance  
 Elevation

MAP FINDINGS

Site

Database(s)

EDR ID Number  
 EPA ID Number

**27655 42ND S (Continued)**

**1000199614**

Evaluation Action Summary:

Evaluations: No Evaluations Found

FINDS:

Registry ID: 110005340452

Click Here:

Environmental Interest/Information System:

RCRAInfo is a national information system that supports the Resource Conservation and Recovery Act (RCRA) program through the tracking of events and activities related to facilities that generate, transport, and treat, store, or dispose of hazardous waste. RCRAInfo allows RCRA program staff to track the notification, permit, compliance, and corrective action activities required under RCRA.

Click this hyperlink while viewing on your computer to access additional FINDS: detail in the EDR Site Report.

ECHO:

Envid: 1000199614  
 Registry ID: 110005340452  
 DFR URL: <http://echo.epa.gov/detailed-facility-report?fid=110005340452>  
 Name: 27655 42ND S  
 Address: 27655 42ND AVE S  
 City,State,Zip: FEDERAL WAY, WA 98003

244  
 SW  
 1/4-1/2  
 0.378 mi.  
 1994 ft.

**WALMART SUPERCENTER 3794**  
**34520 16TH AVE S**  
**FEDERAL WAY, WA 98003**

**WA ALLSITES 1010460740**  
**WA SPILLS N/A**  
**FINDS**  
**ECHO**  
**WA MANIFEST**

Actual:  
 347 ft.

Focus Map:  
 8

ALLSITES:

Name: WAL MART STORE 3794  
 Facility Id: 6725554  
 Interaction: 108992  
 Interaction 1: A  
 Interaction 2: HWP  
 Ecology Program: HAZWASTE  
 Program Data: HWPPRT  
 Facility Alt.: Wal Mart Store 3794  
 Program ID: WAH000029667  
 Date Interaction: 2014-05-19 00:00:00  
 Date Interaction 3: Hazardous Waste Planner  
 Latitude: 47.292222397000003  
 Longitude: -122.313282184

Interaction: 19466  
 Interaction 1: A  
 Interaction 2: HWG  
 Ecology Program: HAZWASTE  
 Program Data: TURBOWASTE  
 Facility Alt.: Wal Mart Store 3794  
 Program ID: WAH000029667

Map ID  
Direction  
Distance  
Elevation

MAP FINDINGS

Site

Database(s)

EDR ID Number  
EPA ID Number

**WALMART SUPERCENTER 3794 (Continued)**

**1010460740**

Date Interaction: 2006-12-31 00:00:00  
Date Interaction 3: Hazardous Waste Generator  
Latitude: 47.292222397000003  
Longitude: -122.313282184

Interaction: 19465  
Interaction 1: I  
Interaction 2: HWOTHER  
Ecology Program: HAZWASTE  
Program Data: TURBOWASTE  
Facility Alt.: Not reported  
Program ID: WAH000029667  
Date Interaction: 2006-10-05 00:00:00  
Date Interaction 3: Haz Waste Management Acti  
Latitude: 47.292222397000003  
Longitude: -122.313282184

**SPILLS:**

Name: SNIDER PETROLEUM  
Address: 34520 16TH AVE S  
City,State,Zip: FEDERAL WAY, WA  
Facility ID: 636811  
Medium: IMPERMEABLE CONTAINMENT  
Material Desc: PETROLEUM - DIESEL FUEL  
Material Qty: 6  
Material Units: GALLON  
Date Received: 10/05/2012  
Contact Name: Not reported  
Incident Date: Not reported  
Incident Category Type: Not reported  
Incident Category: Not reported  
Latitude: Not reported  
Longitude: Not reported  
Source Type: Not reported  
Source: Not reported  
Vessel Facility Name2: Not reported  
Recovered Quantity: Not reported  
Resp Party Contact: Not reported  
Cause: Not reported  
Cause Type: Not reported  
Resp Party Name: Not reported

Name: WALMART SUPER CENTER FEDERAL WAY  
Address: 34520 16TH AVE S  
City,State,Zip: FEDERAL WAY, WA 98003  
Facility ID: 111250  
Medium: Catch Basin - Dry  
Material Desc: Sewage/Sludge  
Material Qty: 0  
Material Units: Not reported  
Date Received: Not reported  
Contact Name: Not reported  
Incident Date: 05/20/2020  
Incident Category Type: Non Oil  
Incident Category: Liquid Release

Map ID  
Direction  
Distance  
Elevation

MAP FINDINGS

Site

Database(s)

EDR ID Number  
EPA ID Number

**WALMART SUPERCENTER 3794 (Continued)**

**1010460740**

Latitude: 47.2926  
Longitude: -122.31014  
Source Type: Facility  
Source: Commercial/Industrial Facility  
Vessel Facility Name2: Walmart Federal Way  
Recovered Quantity: 0  
Resp Party Contact: Not reported  
Cause: Walmart Federal Way sewage release 5-20-20  
Cause Type: Not reported  
Resp Party Name: Walmart

Name: WALMART SUPER CENTER FEDERAL WAY  
Address: 34520 16TH AVE S  
City,State,Zip: FEDERAL WAY, WA 98003  
Facility ID: 111250  
Medium: Roadway - Paved  
Material Desc: Sewage/Sludge  
Material Qty: 0  
Material Units: Not reported  
Date Received: Not reported  
Contact Name: Not reported  
Incident Date: 05/20/2020  
Incident Category Type: Non Oil  
Incident Category: Liquid Release  
Latitude: 47.2926  
Longitude: -122.31014  
Source Type: Facility  
Source: Commercial/Industrial Facility  
Vessel Facility Name2: Walmart Federal Way  
Recovered Quantity: 0  
Resp Party Contact: Not reported  
Cause: Walmart Federal Way sewage release 5-20-20  
Cause Type: Not reported  
Resp Party Name: Walmart

Name: WALMART SUPER CENTER FEDERAL WAY  
Address: 34520 16TH AVE S  
City,State,Zip: FEDERAL WAY, WA 98003  
Facility ID: 111250  
Medium: Catch Basin - Dry  
Material Desc: Sewage/Sludge  
Material Qty: 0  
Material Units: Not reported  
Date Received: Not reported  
Contact Name: Not reported  
Incident Date: 05/20/2020  
Incident Category Type: Non Oil  
Incident Category: Liquid Release  
Latitude: 47.2926  
Longitude: -122.31014  
Source Type: Facility  
Source: Commercial/Industrial Facility  
Vessel Facility Name2: Walmart Federal Way  
Recovered Quantity: 0  
Resp Party Contact: Not reported  
Cause: Walmart Federal Way sewage release 5-20-20  
Cause Type: Not reported

Map ID  
Direction  
Distance  
Elevation

MAP FINDINGS

Site

Database(s)

EDR ID Number  
EPA ID Number

**WALMART SUPERCENTER 3794 (Continued)**

**1010460740**

Resp Party Name: Walmart

Name: WALMART SUPER CENTER FEDERAL WAY  
Address: 34520 16TH AVE S  
City,State,Zip: FEDERAL WAY, WA 98003  
Facility ID: 111250  
Medium: Roadway - Paved  
Material Desc: Sewage/Sludge  
Material Qty: 0  
Material Units: Not reported  
Date Received: Not reported  
Contact Name: Not reported  
Incident Date: 05/20/2020  
Incident Category Type: Non Oil  
Incident Category: Liquid Release  
Latitude: 47.2926  
Longitude: -122.31014  
Source Type: Facility  
Source: Commercial/Industrial Facility  
Vessel Facility Name2: Walmart Federal Way  
Recovered Quantity: 0  
Resp Party Contact: Not reported  
Cause: Walmart Federal Way sewage release 5-20-20  
Cause Type: Not reported  
Resp Party Name: Walmart

**FINDS:**

Registry ID: 110070756435

Click Here:

Environmental Interest/Information System:

HAZARDOUS WASTE BIENNIAL REPORTER

Registry ID: 110031378710

Click Here:

Environmental Interest/Information System:

Washington Facility / Site Identification System (WA-FSIS) provides a means to query and display data maintained by the Washington Department of Ecology. This system contains key information for each facility/site that is currently, or has been, of interest to the Air Quality, Dam Safety, Hazardous Waste, Toxics Cleanup, and Water Quality Programs.

RCRAInfo is a national information system that supports the Resource Conservation and Recovery Act (RCRA) program through the tracking of events and activities related to facilities that generate, transport, and treat, store, or dispose of hazardous waste. RCRAInfo allows RCRA program staff to track the notification, permit, compliance, and corrective action activities required under RCRA.

[Click this hyperlink](#) while viewing on your computer to access additional FINDS: detail in the EDR Site Report.

**ECHO:**

Envid: 1010460740  
Registry ID: 110031378710  
DFR URL: <http://echo.epa.gov/detailed-facility-report?fid=110031378710>

Map ID  
Direction  
Distance  
Elevation

MAP FINDINGS

Site

Database(s)

EDR ID Number  
EPA ID Number

**WALMART SUPERCENTER 3794 (Continued)**

**1010460740**

Name: WALMART SUPERCENTER 3794  
Address: 34520 16TH AVE S  
City,State,Zip: FEDERAL WAY, WA 98003

**WA MANIFEST:**

Name: WAL MART STORE 3794  
Address: 34520 16TH AVE S  
City,State,Zip: FEDERAL WAY, WA 98003  
Facility Address 2: Not reported  
Facility ID: 6725554  
EPA ID: WAH000029667  
NAICS: 452311  
State Waste Code Desc: WT02,WSC2  
Federal Waste Code Desc: D001,D002,D003,D004,D005,D006,D007,D008,D009,D010,D011,D016,D018,D022,  
D026,D027,D035,D039,D043,P075,U002,U072,U134,U154,U165,U205,U210,U249,  
U279,U409

Form Comm: Not reported  
Data Year: 2017  
Permit by Rule: False  
Mailing Address 2: Not reported  
Treatment by Generator: False  
Mixed Radioactive Waste: False  
Importer of Hazardous Waste: False  
Immediate Recycler: False  
Treatment/Storage/Disposal/Recycling Facility: False  
Generator of Dangerous Fuel Waste: False  
Generator Marketing to Burner: False  
Other Marketers (i.e., blender, distributor, etc.): False  
Utility Boiler Burner: False  
Industry Boiler Burner: False  
Industrial Furnace: False  
Smelter Defferal: False  
Universal Waste: Not reported  
Off-Specification: Not reported  
LN Address 2: Not reported  
Tax Reg #: 601336273  
Business Type: Not reported  
Mail Name: Not reported  
Mailing Address: P.O. Box 8041  
Mailing City,State,Zip: Bentonville, AR 72712-8041  
Legal Organization Name: Wal Mart Stores Inc  
Legal Organization Type: Private  
Legal Contact: Not reported  
Legal Address: P.O. Box 8041  
Legal Address 2: Not reported  
Legal City,State,Zip: Bentonville, AR 72712  
Legal Phone Number: (479)277-8972  
Legal Effective Date: 01/22/2007  
Land Organization Name: Walmart Inc.  
Land Organization Type: Private  
Land Contact: Not reported  
Land Address: P.O. Box 8041  
Land City,State,Zip: Bentonville, AR 72712-8041  
Land Phone Number: (479)277-8972  
Operator Organization Name: Walmart Inc.  
Operator Organization Type: Private  
Operator: Not reported



Map ID  
Direction  
Distance  
Elevation

MAP FINDINGS

Site

Database(s)

EDR ID Number  
EPA ID Number

**WALMART SUPERCENTER 3794 (Continued)**

**1010460740**

Operator Address:	P.O. Box 8041
Operator Address 2:	Not reported
Operator City,State,Zip:	Bentonville, AR 72712-8041
Operator Phone Number:	(479)277-8972
Operator Effective Date:	01/22/2007
Site Contact:	Not reported
Site Contact Address:	Not reported
Contact City,State,Zip:	Not reported
Site Contact Phone Number:	Not reported
Site Contact Email:	Not reported
Gen Status Code:	MQG
Monthly Generation:	True
Batch Generation:	False
One Time Generation:	False
Transport Own Waste:	False
Tranports Other Waste:	False
Recycler Onsite:	False
Transfer Facility:	False
Other Exemption:	Not reported
UW Battery Gen:	False
Used Oil Transporter:	False
Used Oil Transfer Facility:	False
Used Oil Processor:	False
Used Oil Refiner:	False
Used Oil Fuel Marketer Directs Shipments:	False
Used Oil Fuel Marketer Meets Specs:	False
Site Contact Address 2:	Not reported
SIC Code:	Not reported
CRK Number:	Not reported
Active:	Not reported
CAS Number:	Not reported
Chemical Name:	Not reported
EHS:	Not reported
EHS CAS Number:	Not reported
EHS Name:	Not reported
Waste Stream Generated:	
Waste Managed Off Site:	Y
State Only Waste Code 1:	Not reported
State Only Waste Code 2:	Not reported
Report Managed On Site:	0
KG Managed On Site:	0
Generator Treatment Code:	Not reported
Permit By Rule Code:	Not reported
WCDE Residence Code:	Not reported
WCDH Origin Code:	2
WCDE On Site Code:	Not reported
WCDB Code:	W110
Description:	CORROSIVE LIQUIDS
CORb Sequence Number:	165683
Sequence Number:	3497890
Mixed Radioactive Flag:	False
Designation Code:	D
Reported Quantity:	57
Quantity Unit:	LB
Kilograms Quantity:	25.8552004
Density Number:	0
Density Quantity:	Not reported

Map ID  
Direction  
Distance  
Elevation

MAP FINDINGS

Site

Database(s)

EDR ID Number  
EPA ID Number

**WALMART SUPERCENTER 3794 (Continued)**

**1010460740**

Waste Managed Off Site: Y  
State Only Waste Code 1: Not reported  
State Only Waste Code 2: Not reported  
Report Managed On Site: 0  
KG Managed On Site: 0  
Generator Treatment Code: Not reported  
Permit By Rule Code: Not reported  
WCDE Residence Code: Not reported  
WCDH Origin Code: 1  
WCDE On Site Code: Not reported  
WCDB Code: W219  
Description: FLAMMABLE LIQUIDS  
CORb Sequence Number: 165683  
Sequence Number: 3497891  
Mixed Radioactive Flag: False  
Designation Code: D  
Reported Quantity: 573  
Quantity Unit: LB  
Kilograms Quantity: 259.912804  
Density Number: 0  
Density Quantity: Not reported

Waste Managed Off Site: Y  
State Only Waste Code 1: Not reported  
State Only Waste Code 2: Not reported  
Report Managed On Site: 0  
KG Managed On Site: 0  
Generator Treatment Code: Not reported  
Permit By Rule Code: Not reported  
WCDE Residence Code: Not reported  
WCDH Origin Code: 1  
WCDE On Site Code: Not reported  
WCDB Code: W409  
Description: FLAMMABLE SOLIDS  
CORb Sequence Number: 165683  
Sequence Number: 3497892  
Mixed Radioactive Flag: False  
Designation Code: D  
Reported Quantity: 29  
Quantity Unit: LB  
Kilograms Quantity: 13.1544002  
Density Number: 0  
Density Quantity: Not reported

Waste Managed Off Site: Y  
State Only Waste Code 1: Not reported  
State Only Waste Code 2: Not reported  
Report Managed On Site: 0  
KG Managed On Site: 0  
Generator Treatment Code: Not reported  
Permit By Rule Code: Not reported  
WCDE Residence Code: Not reported  
WCDH Origin Code: 1  
WCDE On Site Code: Not reported  
WCDB Code: W801  
Description: LIGHTERS  
CORb Sequence Number: 165683

Map ID  
Direction  
Distance  
Elevation

MAP FINDINGS

Site

Database(s)

EDR ID Number  
EPA ID Number

**WALMART SUPERCENTER 3794 (Continued)**

**1010460740**

Sequence Number: 3497893  
Mixed Radioactive Flag: False  
Designation Code: D  
Reported Quantity: 68  
Quantity Unit: LB  
Kilograms Quantity: 30.8448005  
Density Number: 0  
Density Quantity: Not reported

Waste Managed Off Site: Y  
State Only Waste Code 1: Not reported  
State Only Waste Code 2: Not reported  
Report Managed On Site: 0  
KG Managed On Site: 0  
Generator Treatment Code: Not reported  
Permit By Rule Code: Not reported  
WCDE Residence Code: Not reported  
WCDH Origin Code: 1  
WCDE On Site Code: Not reported  
WCDB Code: W319

Description: OXIDIZING SOLIDS  
CORb Sequence Number: 165683  
Sequence Number: 3497894  
Mixed Radioactive Flag: False  
Designation Code: D  
Reported Quantity: 65  
Quantity Unit: LB  
Kilograms Quantity: 29.4840005  
Density Number: 0  
Density Quantity: Not reported

Waste Managed Off Site: Y  
State Only Waste Code 1: Not reported  
State Only Waste Code 2: Not reported  
Report Managed On Site: 0  
KG Managed On Site: 0  
Generator Treatment Code: Not reported  
Permit By Rule Code: Not reported  
WCDE Residence Code: Not reported  
WCDH Origin Code: 1  
WCDE On Site Code: Not reported  
WCDB Code: W219

Description: TOXIC LIQUIDS  
CORb Sequence Number: 165683  
Sequence Number: 3497895  
Mixed Radioactive Flag: False  
Designation Code: D  
Reported Quantity: 1725  
Quantity Unit: LB  
Kilograms Quantity: 782.460013  
Density Number: 0  
Density Quantity: Not reported

Waste Managed Off Site: Y  
State Only Waste Code 1: Not reported  
State Only Waste Code 2: Not reported  
Report Managed On Site: 0

Map ID  
Direction  
Distance  
Elevation

MAP FINDINGS

Site

Database(s)

EDR ID Number  
EPA ID Number

**WALMART SUPERCENTER 3794 (Continued)**

**1010460740**

KG Managed On Site: 0  
Generator Treatment Code: Not reported  
Permit By Rule Code: Not reported  
WCDE Residence Code: Not reported  
WCDH Origin Code: 1  
WCDE On Site Code: Not reported  
WCDB Code: W409  
Description: TOXIC SOLIDS  
CORb Sequence Number: 165683  
Sequence Number: 3497896  
Mixed Radioactive Flag: False  
Designation Code: D  
Reported Quantity: 4211  
Quantity Unit: LB  
Kilograms Quantity: 1910.10963  
Density Number: 0  
Density Quantity: Not reported

Waste Managed Off Site: Y  
State Only Waste Code 1: Not reported  
State Only Waste Code 2: Not reported  
Report Managed On Site: 0  
KG Managed On Site: 0  
Generator Treatment Code: Not reported  
Permit By Rule Code: Not reported  
WCDE Residence Code: Not reported  
WCDH Origin Code: 1  
WCDE On Site Code: Not reported  
WCDB Code: W401  
Description: TOXIC SOLIDS  
CORb Sequence Number: 165683  
Sequence Number: 3497897  
Mixed Radioactive Flag: False  
Designation Code: D  
Reported Quantity: 96  
Quantity Unit: LB  
Kilograms Quantity: 43.5456007  
Density Number: 0  
Density Quantity: Not reported

Waste Managed Off Site: Y  
State Only Waste Code 1: WSC2  
State Only Waste Code 2: Not reported  
Report Managed On Site: 0  
KG Managed On Site: 0  
Generator Treatment Code: Not reported  
Permit By Rule Code: Not reported  
WCDE Residence Code: Not reported  
WCDH Origin Code: 2  
WCDE On Site Code: Not reported  
WCDB Code: W319  
Description: WA STATE REGULATED SOLIDS  
CORb Sequence Number: 165683  
Sequence Number: 3497898  
Mixed Radioactive Flag: False  
Designation Code: D  
Reported Quantity: 132

Map ID  
Direction  
Distance  
Elevation

MAP FINDINGS

Site

Database(s)

EDR ID Number  
EPA ID Number

**WALMART SUPERCENTER 3794 (Continued)**

**1010460740**

Quantity Unit:	LB
Kilograms Quantity:	59.8752010
Density Number:	0
Density Quantity:	Not reported
Waste Managed Off Site:	Y
State Only Waste Code 1:	WT02
State Only Waste Code 2:	Not reported
Report Managed On Site:	0
KG Managed On Site:	0
Generator Treatment Code:	Not reported
Permit By Rule Code:	Not reported
WCDE Residence Code:	Not reported
WCDH Origin Code:	1
WCDE On Site Code:	Not reported
WCDB Code:	W409
Description:	WA STATE REGULATED SOLIDS
CORB Sequence Number:	165683
Sequence Number:	3497899
Mixed Radioactive Flag:	False
Designation Code:	D
Reported Quantity:	152
Quantity Unit:	LB
Kilograms Quantity:	68.9472011
Density Number:	0
Density Quantity:	Not reported
Waste Managed Off Site:	Y
State Only Waste Code 1:	Not reported
State Only Waste Code 2:	Not reported
Report Managed On Site:	0
KG Managed On Site:	0
Generator Treatment Code:	Not reported
Permit By Rule Code:	Not reported
WCDE Residence Code:	Not reported
WCDH Origin Code:	1
WCDE On Site Code:	Not reported
WCDB Code:	W801
Description:	WASTE AEROSOLS
CORB Sequence Number:	165683
Sequence Number:	3497900
Mixed Radioactive Flag:	False
Designation Code:	D
Reported Quantity:	764
Quantity Unit:	LB
Kilograms Quantity:	346.550405
Density Number:	0
Density Quantity:	Not reported
Waste Stream Off Site Mgmt:	
Waste CORB Sequence Number:	165683
Waste Sequence Number:	3497890
Sequence Number:	960990
Received EPAID:	WAD020257945
Managed Quantity:	57
Kilogram Quantity:	25.8552004
Recycled Percentage:	Not reported

Map ID  
Direction  
Distance  
Elevation

MAP FINDINGS

Site

Database(s)

EDR ID Number  
EPA ID Number

**WALMART SUPERCENTER 3794 (Continued)**

**1010460740**

Waste Management System Code: H141

Waste Sequence Number: 3497895  
Sequence Number: 961001  
Received EPAID: WAD020257945  
Managed Quantity: 1725  
Kilogram Quantity: 782.460013  
Recycled Percentage: Not reported  
Waste Management System Code: H141

Waste Sequence Number: 3497896  
Sequence Number: 961002  
Received EPAID: WAD020257945  
Managed Quantity: 4211  
Kilogram Quantity: 1910.10963  
Recycled Percentage: Not reported  
Waste Management System Code: H141

Waste Sequence Number: 3497897  
Sequence Number: 961003  
Received EPAID: WAD020257945  
Managed Quantity: 96  
Kilogram Quantity: 43.5456007  
Recycled Percentage: Not reported  
Waste Management System Code: H141

Waste Sequence Number: 3497898  
Sequence Number: 961006  
Received EPAID: WAD020257945  
Managed Quantity: 132  
Kilogram Quantity: 59.8752010  
Recycled Percentage: Not reported  
Waste Management System Code: H141

Waste Sequence Number: 3497903  
Sequence Number: 961008  
Received EPAID: WAD020257945  
Managed Quantity: 30  
Kilogram Quantity: 13.6080002  
Recycled Percentage: Not reported  
Waste Management System Code: H141

Waste Sequence Number: 3497904  
Sequence Number: 961004  
Received EPAID: WAD020257945  
Managed Quantity: 2  
Kilogram Quantity: 0.90720001  
Recycled Percentage: Not reported  
Waste Management System Code: H141

Waste Sequence Number: 3497905  
Sequence Number: 961005  
Received EPAID: WAD020257945  
Managed Quantity: 59  
Kilogram Quantity: 26.7624004  
Recycled Percentage: Not reported  
Waste Management System Code: H141

Map ID  
Direction  
Distance  
Elevation

MAP FINDINGS

Site

Database(s)

EDR ID Number  
EPA ID Number

**WALMART SUPERCENTER 3794 (Continued)**

**1010460740**

Waste Sequence Number: 3497911  
Sequence Number: 961000  
Received EPAID: WAD020257945  
Managed Quantity: 1  
Kilogram Quantity: 0.45360000  
Recycled Percentage: Not reported  
Waste Management System Code: H141

Waste Sequence Number: 3497891  
Sequence Number: 960993  
Received EPAID: WAD020257945  
Managed Quantity: 573  
Kilogram Quantity: 259.912804  
Recycled Percentage: Not reported  
Waste Management System Code: H141

Waste Sequence Number: 3497892  
Sequence Number: 960994  
Received EPAID: WAD020257945  
Managed Quantity: 29  
Kilogram Quantity: 13.1544002  
Recycled Percentage: Not reported  
Waste Management System Code: H141

Waste Stream Comments:  
CORB Waste Sequence Number: 165683  
Comments: A-8: Damaged product, customer returned product.  
Waste Sequence Number: 3497905  
Sequence Number: 1

Comments: A-8: W409 - Damaged product, customer returned product  
Waste Sequence Number: 3497909  
Sequence Number: 1

Comments: A-8: W219 - Damaged product, customer returned product.  
Waste Sequence Number: 3497891  
Sequence Number: 1

Comments: A-8: W409 - Damaged product, customer returned product.  
Waste Sequence Number: 3497892  
Sequence Number: 1

Comments: A-8: W319 - Damaged product, customer returned product.  
Waste Sequence Number: 3497894  
Sequence Number: 1

Comments: A-3: Additional Waste Codes D018, D026, D039, D043, U210, U279. A-8:  
W219 - Damaged product, customer returned product.  
Waste Sequence Number: 3497895  
Sequence Number: 1

Comments: A-3: Additional Waste Codes D027, D035 A-8: W409 - Damaged product,  
customer returned product.

Waste Sequence Number: 3497896  
Sequence Number: 1

Comments: A-8: W319 - Damaged product, customer returned product.

Map ID  
Direction  
Distance  
Elevation

MAP FINDINGS

Site

Database(s)

EDR ID Number  
EPA ID Number

**WALMART SUPERCENTER 3794 (Continued)**

**1010460740**

Waste Sequence Number: 3497898  
Sequence Number: 1

Comments: A-8: W409 - Damaged product, customer returned product.  
Waste Sequence Number: 3497899  
Sequence Number: 1

Comments: A-3: Additional Waste Codes D022, D035, D039, U210.  
Waste Sequence Number: 3497900  
Sequence Number: 1

Comments: A 8: Damaged product, customer returned product  
Waste Sequence Number: 3497902  
Sequence Number: 1

Waste Stream EPA Code:  
CORB Waste Sequence Number: 165683  
Waste Sequence Number: 3497890  
Sequence Number: 8249738  
WCDA Code: D002

Waste Sequence Number: 3497891  
Sequence Number: 8251960  
WCDA Code: D001

Waste Sequence Number: 3497891  
Sequence Number: 8251961  
WCDA Code: D018

Waste Sequence Number: 3497891  
Sequence Number: 8251962  
WCDA Code: D035

Waste Sequence Number: 3497891  
Sequence Number: 8251963  
WCDA Code: U002

Waste Sequence Number: 3497891  
Sequence Number: 8251964  
WCDA Code: U154

Waste Sequence Number: 3497892  
Sequence Number: 8251972  
WCDA Code: D001

Waste Sequence Number: 3497892  
Sequence Number: 8251973  
WCDA Code: D027

Waste Sequence Number: 3497892  
Sequence Number: 8251974  
WCDA Code: U072

Waste Sequence Number: 3497892  
Sequence Number: 8251975  
WCDA Code: U165



Map ID  
Direction  
Distance  
Elevation

MAP FINDINGS

Site

Database(s)

EDR ID Number  
EPA ID Number

**WALMART SUPERCENTER 3794 (Continued)**

**1010460740**

Waste Sequence Number: 3497893  
Sequence Number: 8249786  
WCDA Code: D001

Waste Stream Source Code:  
CORB Waste Sequence Number: 165683  
Waste Sequence Number: 3497891  
Sequence Number: 1  
WCDD Code: G11

Waste Sequence Number: 3497892  
Sequence Number: 1  
WCDD Code: G11

Waste Sequence Number: 3497893  
Sequence Number: 1  
WCDD Code: G11

Waste Sequence Number: 3497894  
Sequence Number: 1  
WCDD Code: G11

Waste Sequence Number: 3497903  
Sequence Number: 1  
WCDD Code: G32

Waste Sequence Number: 3497904  
Sequence Number: 1  
WCDD Code: G32

Waste Sequence Number: 3497909  
Sequence Number: 1  
WCDD Code: G32

Waste Sequence Number: 3497905  
Sequence Number: 1  
WCDD Code: G11

Waste Sequence Number: 3497910  
Sequence Number: 1  
WCDD Code: G11

Waste Sequence Number: 3497911  
Sequence Number: 1  
WCDD Code: G11

Waste Sequence Number: 3497890  
Sequence Number: 1  
WCDD Code: G32

Name: WAL MART STORE 3794  
Address: 34520 16TH AVE S  
City,State,Zip: FEDERAL WAY, WA 98003  
Facility Address 2: Not reported  
Facility ID: 6725554  
EPA ID: WAH000029667

Map ID  
Direction  
Distance  
Elevation

MAP FINDINGS

Site

Database(s)

EDR ID Number  
EPA ID Number

**WALMART SUPERCENTER 3794 (Continued)**

**1010460740**

NAICS:	452311
State Waste Code Desc:	WT02,WSC2
Federal Waste Code Desc:	D001,D002,D003,D004,D005,D006,D007,D008,D009,D010,D011,D016,D018,D022, D026,D027,D035,D039,D043,P075,U002,U072,U134,U154,U165,U205,U210,U249, U279,U409
Form Comm:	Not reported
Data Year:	2017
Permit by Rule:	False
Mailing Address 2:	Not reported
Treatment by Generator:	False
Mixed Radioactive Waste:	False
Importer of Hazardous Waste:	False
Immediate Recycler:	False
Treatment/Storage/Disposal/Recycling Facility:	False
Generator of Dangerous Fuel Waste:	False
Generator Marketing to Burner:	False
Other Marketers (i.e., blender, distributor, etc.):	False
Utility Boiler Burner:	False
Industry Boiler Burner:	False
Industrial Furnace:	False
Smelter Defferal:	False
Universal Waste:	Not reported
Off-Specification:	Not reported
LN Address 2:	Not reported
Tax Reg #:	601336273
Business Type:	Clubs & Supercenters
Mail Name:	Walmart Inc.
Mailing Address:	P.O. Box 8041
Mailing City,State,Zip:	Bentonville, AR 72712-8041
Legal Organization Name:	Wal Mart Stores Inc
Legal Organization Type:	Private
Legal Contact:	Not reported
Legal Address:	P.O. Box 8041
Legal Address 2:	Not reported
Legal City,State,Zip:	Bentonville, AR 72712-8041
Legal Phone Number:	479-277-8972
Legal Effective Date:	01/22/2007
Land Organization Name:	Walmart Inc.
Land Organization Type:	Private
Land Contact:	Not reported
Land Address:	P.O. Box 8041
Land City,State,Zip:	Bentonville, AR 72712-8041
Land Phone Number:	479-277-8972
Operator Organization Name:	Walmart Inc.
Operator Organization Type:	Private
Operator:	Not reported
Operator Address:	P.O. Box 8041
Operator Address 2:	Not reported
Operator City,State,Zip:	Bentonville, AR 72712-8041
Operator Phone Number:	479-277-8972
Operator Effective Date:	01/22/2007
Site Contact:	Rose Arnold
Site Contact Address:	P.O. Box 8041
Contact City,State,Zip:	Bentonville, AR 72712-8041
Site Contact Phone Number:	479-277-8972
Site Contact Email:	rose.arnold@walmart.com
Gen Status Code:	MQG

Map ID  
Direction  
Distance  
Elevation

MAP FINDINGS

Site

Database(s)

EDR ID Number  
EPA ID Number

**WALMART SUPERCENTER 3794 (Continued)**

**1010460740**

Monthly Generation:	True
Batch Generation:	False
One Time Generation:	False
Transport Own Waste:	False
Tranports Other Waste:	False
Recycler Onsite:	False
Transfer Facility:	False
Other Exemption:	Not reported
UW Battery Gen:	False
Used Oil Transporter:	False
Used Oil Transfer Facility:	False
Used Oil Processor:	False
Used Oil Refiner:	False
Used Oil Fuel Marketer Directs Shipments:	False
Used Oil Fuel Marketer Meets Specs:	False
Site Contact Address 2:	Not reported
SIC Code:	Not reported
CRK Number:	Not reported
Active:	Not reported
CAS Number:	Not reported
Chemical Name:	Not reported
EHS:	Not reported
EHS CAS Number:	Not reported
EHS Name:	Not reported
Waste Stream Generated:	
Waste Managed Off Site:	Y
State Only Waste Code 1:	Not reported
State Only Waste Code 2:	Not reported
Report Managed On Site:	0
KG Managed On Site:	0
Generator Treatment Code:	Not reported
Permit By Rule Code:	Not reported
WCDE Residence Code:	Not reported
WCDH Origin Code:	2
WCDE On Site Code:	Not reported
WCDB Code:	W110
Description:	CORROSIVE LIQUIDS
CORb Sequence Number:	165683
Sequence Number:	3497890
Mixed Radioactive Flag:	False
Designation Code:	D
Reported Quantity:	57
Quantity Unit:	LB
Kilograms Quantity:	25.8552004
Density Number:	0
Density Quantity:	Not reported
Waste Managed Off Site:	Y
State Only Waste Code 1:	Not reported
State Only Waste Code 2:	Not reported
Report Managed On Site:	0
KG Managed On Site:	0
Generator Treatment Code:	Not reported
Permit By Rule Code:	Not reported
WCDE Residence Code:	Not reported
WCDH Origin Code:	1
WCDE On Site Code:	Not reported

Map ID  
Direction  
Distance  
Elevation

MAP FINDINGS

Site

Database(s)

EDR ID Number  
EPA ID Number

**WALMART SUPERCENTER 3794 (Continued)**

**1010460740**

WCDB Code: W219  
Description: FLAMMABLE LIQUIDS  
CORb Sequence Number: 165683  
Sequence Number: 3497891  
Mixed Radioactive Flag: False  
Designation Code: D  
Reported Quantity: 573  
Quantity Unit: LB  
Kilograms Quantity: 259.912804  
Density Number: 0  
Density Quantity: Not reported

Waste Managed Off Site: Y  
State Only Waste Code 1: Not reported  
State Only Waste Code 2: Not reported  
Report Managed On Site: 0  
KG Managed On Site: 0  
Generator Treatment Code: Not reported  
Permit By Rule Code: Not reported  
WCDE Residence Code: Not reported  
WCDH Origin Code: 1  
WCDE On Site Code: Not reported

WCDB Code: W409  
Description: FLAMMABLE SOLIDS  
CORb Sequence Number: 165683  
Sequence Number: 3497892  
Mixed Radioactive Flag: False  
Designation Code: D  
Reported Quantity: 29  
Quantity Unit: LB  
Kilograms Quantity: 13.1544002  
Density Number: 0  
Density Quantity: Not reported

Waste Managed Off Site: Y  
State Only Waste Code 1: Not reported  
State Only Waste Code 2: Not reported  
Report Managed On Site: 0  
KG Managed On Site: 0  
Generator Treatment Code: Not reported  
Permit By Rule Code: Not reported  
WCDE Residence Code: Not reported  
WCDH Origin Code: 1  
WCDE On Site Code: Not reported

WCDB Code: W801  
Description: LIGHTERS  
CORb Sequence Number: 165683  
Sequence Number: 3497893  
Mixed Radioactive Flag: False  
Designation Code: D  
Reported Quantity: 68  
Quantity Unit: LB  
Kilograms Quantity: 30.8448005  
Density Number: 0  
Density Quantity: Not reported

Waste Managed Off Site: Y

Map ID  
Direction  
Distance  
Elevation

MAP FINDINGS

Site

Database(s)

EDR ID Number  
EPA ID Number

**WALMART SUPERCENTER 3794 (Continued)**

**1010460740**

State Only Waste Code 1: Not reported  
State Only Waste Code 2: Not reported  
Report Managed On Site: 0  
KG Managed On Site: 0  
Generator Treatment Code: Not reported  
Permit By Rule Code: Not reported  
WCDE Residence Code: Not reported  
WCDH Origin Code: 1  
WCDE On Site Code: Not reported  
WCDB Code: W319  
Description: OXIDIZING SOLIDS  
CORb Sequence Number: 165683  
Sequence Number: 3497894  
Mixed Radioactive Flag: False  
Designation Code: D  
Reported Quantity: 65  
Quantity Unit: LB  
Kilograms Quantity: 29.4840005  
Density Number: 0  
Density Quantity: Not reported

Waste Managed Off Site: Y  
State Only Waste Code 1: Not reported  
State Only Waste Code 2: Not reported  
Report Managed On Site: 0  
KG Managed On Site: 0  
Generator Treatment Code: Not reported  
Permit By Rule Code: Not reported  
WCDE Residence Code: Not reported  
WCDH Origin Code: 1  
WCDE On Site Code: Not reported  
WCDB Code: W219  
Description: TOXIC LIQUIDS  
CORb Sequence Number: 165683  
Sequence Number: 3497895  
Mixed Radioactive Flag: False  
Designation Code: D  
Reported Quantity: 1725  
Quantity Unit: LB  
Kilograms Quantity: 782.460013  
Density Number: 0  
Density Quantity: Not reported

Waste Managed Off Site: Y  
State Only Waste Code 1: Not reported  
State Only Waste Code 2: Not reported  
Report Managed On Site: 0  
KG Managed On Site: 0  
Generator Treatment Code: Not reported  
Permit By Rule Code: Not reported  
WCDE Residence Code: Not reported  
WCDH Origin Code: 1  
WCDE On Site Code: Not reported  
WCDB Code: W409  
Description: TOXIC SOLIDS  
CORb Sequence Number: 165683  
Sequence Number: 3497896

Map ID  
Direction  
Distance  
Elevation

MAP FINDINGS

Site

Database(s)

EDR ID Number  
EPA ID Number

**WALMART SUPERCENTER 3794 (Continued)**

**1010460740**

Mixed Radioactive Flag:	False
Designation Code:	D
Reported Quantity:	4211
Quantity Unit:	LB
Kilograms Quantity:	1910.10963
Density Number:	0
Density Quantity:	Not reported
Waste Managed Off Site:	Y
State Only Waste Code 1:	Not reported
State Only Waste Code 2:	Not reported
Report Managed On Site:	0
KG Managed On Site:	0
Generator Treatment Code:	Not reported
Permit By Rule Code:	Not reported
WCDE Residence Code:	Not reported
WCDH Origin Code:	1
WCDE On Site Code:	Not reported
WCDB Code:	W401
Description:	TOXIC SOLIDS
CORb Sequence Number:	165683
Sequence Number:	3497897
Mixed Radioactive Flag:	False
Designation Code:	D
Reported Quantity:	96
Quantity Unit:	LB
Kilograms Quantity:	43.5456007
Density Number:	0
Density Quantity:	Not reported
Waste Managed Off Site:	Y
State Only Waste Code 1:	WSC2
State Only Waste Code 2:	Not reported
Report Managed On Site:	0
KG Managed On Site:	0
Generator Treatment Code:	Not reported
Permit By Rule Code:	Not reported
WCDE Residence Code:	Not reported
WCDH Origin Code:	2
WCDE On Site Code:	Not reported
WCDB Code:	W319
Description:	WA STATE REGULATED SOLIDS
CORb Sequence Number:	165683
Sequence Number:	3497898
Mixed Radioactive Flag:	False
Designation Code:	D
Reported Quantity:	132
Quantity Unit:	LB
Kilograms Quantity:	59.8752010
Density Number:	0
Density Quantity:	Not reported
Waste Managed Off Site:	Y
State Only Waste Code 1:	WT02
State Only Waste Code 2:	Not reported
Report Managed On Site:	0
KG Managed On Site:	0

Map ID  
Direction  
Distance  
Elevation

MAP FINDINGS

Site

Database(s)

EDR ID Number  
EPA ID Number

**WALMART SUPERCENTER 3794 (Continued)**

**1010460740**

Generator Treatment Code: Not reported  
Permit By Rule Code: Not reported  
WCDE Residence Code: Not reported  
WCDH Origin Code: 1  
WCDE On Site Code: Not reported  
WCDB Code: W409  
Description: WA STATE REGULATED SOLIDS  
CORb Sequence Number: 165683  
Sequence Number: 3497899  
Mixed Radioactive Flag: False  
Designation Code: D  
Reported Quantity: 152  
Quantity Unit: LB  
Kilograms Quantity: 68.9472011  
Density Number: 0  
Density Quantity: Not reported

Waste Managed Off Site: Y  
State Only Waste Code 1: Not reported  
State Only Waste Code 2: Not reported  
Report Managed On Site: 0  
KG Managed On Site: 0  
Generator Treatment Code: Not reported  
Permit By Rule Code: Not reported  
WCDE Residence Code: Not reported  
WCDH Origin Code: 1  
WCDE On Site Code: Not reported  
WCDB Code: W801  
Description: WASTE AEROSOLS  
CORb Sequence Number: 165683  
Sequence Number: 3497900  
Mixed Radioactive Flag: False  
Designation Code: D  
Reported Quantity: 764  
Quantity Unit: LB  
Kilograms Quantity: 346.550405  
Density Number: 0  
Density Quantity: Not reported

Waste Stream Off Site Mgmt:  
Waste CORB Sequence Number: 165683  
Waste Sequence Number: 3497890  
Sequence Number: 960990  
Received EPAID: WAD020257945  
Managed Quantity: 57  
Kilogram Quantity: 25.8552004  
Recycled Percentage: Not reported  
Waste Management System Code: H141

Waste Sequence Number: 3497895  
Sequence Number: 961001  
Received EPAID: WAD020257945  
Managed Quantity: 1725  
Kilogram Quantity: 782.460013  
Recycled Percentage: Not reported  
Waste Management System Code: H141

Map ID  
Direction  
Distance  
Elevation

MAP FINDINGS

Site

Database(s)

EDR ID Number  
EPA ID Number

**WALMART SUPERCENTER 3794 (Continued)**

**1010460740**

Waste Sequence Number: 3497896  
Sequence Number: 961002  
Received EPAID: WAD020257945  
Managed Quantity: 4211  
Kilogram Quantity: 1910.10963  
Recycled Percentage: Not reported  
Waste Management System Code: H141

Waste Sequence Number: 3497897  
Sequence Number: 961003  
Received EPAID: WAD020257945  
Managed Quantity: 96  
Kilogram Quantity: 43.5456007  
Recycled Percentage: Not reported  
Waste Management System Code: H141

Waste Sequence Number: 3497898  
Sequence Number: 961006  
Received EPAID: WAD020257945  
Managed Quantity: 132  
Kilogram Quantity: 59.8752010  
Recycled Percentage: Not reported  
Waste Management System Code: H141

Waste Sequence Number: 3497903  
Sequence Number: 961008  
Received EPAID: WAD020257945  
Managed Quantity: 30  
Kilogram Quantity: 13.6080002  
Recycled Percentage: Not reported  
Waste Management System Code: H141

Waste Sequence Number: 3497904  
Sequence Number: 961004  
Received EPAID: WAD020257945  
Managed Quantity: 2  
Kilogram Quantity: 0.90720001  
Recycled Percentage: Not reported  
Waste Management System Code: H141

Waste Sequence Number: 3497905  
Sequence Number: 961005  
Received EPAID: WAD020257945  
Managed Quantity: 59  
Kilogram Quantity: 26.7624004  
Recycled Percentage: Not reported  
Waste Management System Code: H141

Waste Sequence Number: 3497911  
Sequence Number: 961000  
Received EPAID: WAD020257945  
Managed Quantity: 1  
Kilogram Quantity: 0.45360000  
Recycled Percentage: Not reported  
Waste Management System Code: H141

Waste Sequence Number: 3497891



Map ID  
Direction  
Distance  
Elevation

MAP FINDINGS

Site

Database(s)

EDR ID Number  
EPA ID Number

**WALMART SUPERCENTER 3794 (Continued)**

**1010460740**

Sequence Number: 960993  
Received EPAID: WAD020257945  
Managed Quantity: 573  
Kilogram Quantity: 259.912804  
Recycled Percentage: Not reported  
Waste Management System Code: H141

Waste Sequence Number: 3497892  
Sequence Number: 960994  
Received EPAID: WAD020257945  
Managed Quantity: 29  
Kilogram Quantity: 13.1544002  
Recycled Percentage: Not reported  
Waste Management System Code: H141

Waste Stream Comments:

CORB Waste Sequence Number: 165683  
Comments: A-8: Damaged product, customer returned product.  
Waste Sequence Number: 3497905  
Sequence Number: 1

Comments: A-8: W409 - Damaged product, customer returned product  
Waste Sequence Number: 3497909  
Sequence Number: 1

Comments: A-8: W219 - Damaged product, customer returned product.  
Waste Sequence Number: 3497891  
Sequence Number: 1

Comments: A-8: W409 - Damaged product, customer returned product.  
Waste Sequence Number: 3497892  
Sequence Number: 1

Comments: A-8: W319 - Damaged product, customer returned product.  
Waste Sequence Number: 3497894  
Sequence Number: 1

Comments: A-3: Additional Waste Codes D018, D026, D039, D043, U210, U279. A-8:  
W219 - Damaged product, customer returned product.  
Waste Sequence Number: 3497895  
Sequence Number: 1

Comments: A-3: Additional Waste Codes D027, D035 A-8: W409 - Damaged product,  
customer returned product.  
Waste Sequence Number: 3497896  
Sequence Number: 1

Comments: A-8: W319 - Damaged product, customer returned product.  
Waste Sequence Number: 3497898  
Sequence Number: 1

Comments: A-8: W409 - Damaged product, customer returned product.  
Waste Sequence Number: 3497899  
Sequence Number: 1

Comments: A-3: Additional Waste Codes D022, D035, D039, U210.  
Waste Sequence Number: 3497900

Map ID  
Direction  
Distance  
Elevation

MAP FINDINGS

Site

Database(s)

EDR ID Number  
EPA ID Number

**WALMART SUPERCENTER 3794 (Continued)**

**1010460740**

Sequence Number: 1

Comments: A 8: Damaged product, customer returned product

Waste Sequence Number: 3497902

Sequence Number: 1

Waste Stream EPA Code:

CORB Waste Sequence Number: 165683

Waste Sequence Number: 3497890

Sequence Number: 8249738

WCDA Code: D002

Waste Sequence Number: 3497891

Sequence Number: 8251960

WCDA Code: D001

Waste Sequence Number: 3497891

Sequence Number: 8251961

WCDA Code: D018

Waste Sequence Number: 3497891

Sequence Number: 8251962

WCDA Code: D035

Waste Sequence Number: 3497891

Sequence Number: 8251963

WCDA Code: U002

Waste Sequence Number: 3497891

Sequence Number: 8251964

WCDA Code: U154

Waste Sequence Number: 3497892

Sequence Number: 8251972

WCDA Code: D001

Waste Sequence Number: 3497892

Sequence Number: 8251973

WCDA Code: D027

Waste Sequence Number: 3497892

Sequence Number: 8251974

WCDA Code: U072

Waste Sequence Number: 3497892

Sequence Number: 8251975

WCDA Code: U165

Waste Sequence Number: 3497893

Sequence Number: 8249786

WCDA Code: D001

Waste Stream Source Code:

CORB Waste Sequence Number: 165683

Waste Sequence Number: 3497891

Sequence Number: 1

Map ID  
Direction  
Distance  
Elevation

MAP FINDINGS

Site

Database(s)

EDR ID Number  
EPA ID Number

**WALMART SUPERCENTER 3794 (Continued)**

**1010460740**

WCDD Code: G11

Waste Sequence Number: 3497892  
Sequence Number: 1  
WCDD Code: G11

Waste Sequence Number: 3497893  
Sequence Number: 1  
WCDD Code: G11

Waste Sequence Number: 3497894  
Sequence Number: 1  
WCDD Code: G11

Waste Sequence Number: 3497903  
Sequence Number: 1  
WCDD Code: G32

Waste Sequence Number: 3497904  
Sequence Number: 1  
WCDD Code: G32

Waste Sequence Number: 3497909  
Sequence Number: 1  
WCDD Code: G32

Waste Sequence Number: 3497905  
Sequence Number: 1  
WCDD Code: G11

Waste Sequence Number: 3497910  
Sequence Number: 1  
WCDD Code: G11

Waste Sequence Number: 3497911  
Sequence Number: 1  
WCDD Code: G11

Waste Sequence Number: 3497890  
Sequence Number: 1  
WCDD Code: G32

Name: WAL MART STORE 3794  
Address: 34520 16TH AVE S  
City,State,Zip: FEDERAL WAY, WA 98003  
Facility Address 2: Not reported  
Facility ID: 6725554  
EPA ID: WAH000029667  
NAICS: 452910  
State Waste Code Desc: WT02,WSC2  
Federal Waste Code Desc: D001,D002,D003,D004,D005,D006,D007,D008,D009,D010,D011,D016,D018,D022,  
D026,D027,D035,D039,D043,P075,U002,U072,U134,U154,U159,U165,U205,U210,  
U249,U279,U409  
Form Comm: Not reported  
Data Year: 2016  
Permit by Rule: False

Map ID  
Direction  
Distance  
Elevation

MAP FINDINGS

Site

Database(s)

EDR ID Number  
EPA ID Number

**WALMART SUPERCENTER 3794 (Continued)**

**1010460740**

Mailing Address 2:	Not reported
Treatment by Generator:	False
Mixed Radioactive Waste:	False
Importer of Hazardous Waste:	False
Immediate Recycler:	False
Treatment/Storage/Disposal/Recycling Facility:	False
Generator of Dangerous Fuel Waste:	False
Generator Marketing to Burner:	False
Other Marketers (i.e., blender, distributor, etc.):	False
Utility Boiler Burner:	False
Industry Boiler Burner:	False
Industrial Furnace:	False
Smelter Defferal:	False
Universal Waste:	Not reported
Off-Specification:	Not reported
LN Address 2:	Not reported
Tax Reg #:	601336273
Business Type:	Clubs & Supercenters
Mail Name:	Wal-Mart Stores, Inc.
Mailing Address:	P.O. Box 8041
Mailing City,State,Zip:	Bentonville, AR 72712-8041
Legal Organization Name:	Wal Mart Stores Inc
Legal Organization Type:	Private
Legal Contact:	Not reported
Legal Address:	P.O. Box 8041
Legal Address 2:	Not reported
Legal City,State,Zip:	Bentonville, AR 72712-8041
Legal Phone Number:	479-277-8972
Legal Effective Date:	01/22/2007
Land Organization Name:	Wal-Mart Stores, Inc.
Land Organization Type:	Private
Land Contact:	Not reported
Land Address:	P.O. Box 8041
Land City,State,Zip:	Bentonville, AR 72712-8041
Land Phone Number:	479-277-8972
Operator Organization Name:	Wal-Mart Stores, Inc.
Operator Organization Type:	Private
Operator:	Not reported
Operator Address:	P.O. Box 8041
Operator Address 2:	Not reported
Operator City,State,Zip:	Bentonville, AR 72712-8041
Operator Phone Number:	479-277-8972
Operator Effective Date:	01/22/2007
Site Contact:	Rose Arnold
Site Contact Address:	P.O. Box 8041
Contact City,State,Zip:	Bentonville, AR 72712-8041
Site Contact Phone Number:	479-277-8972
Site Contact Email:	rose.arnold@walmart.com
Gen Status Code:	LQG
Monthly Generation:	True
Batch Generation:	False
One Time Generation:	False
Transport Own Waste:	False
Tranports Other Waste:	False
Recycler Onsite:	False
Transfer Facility:	False
Other Exemption:	Not reported

Map ID  
Direction  
Distance  
Elevation

MAP FINDINGS

Site

Database(s)

EDR ID Number  
EPA ID Number

**WALMART SUPERCENTER 3794 (Continued)**

**1010460740**

UW Battery Gen:	False
Used Oil Transporter:	False
Used Oil Transfer Facility:	False
Used Oil Processor:	False
Used Oil Refiner:	False
Used Oil Fuel Marketer Directs Shipments:	False
Used Oil Fuel Marketer Meets Specs:	False
Site Contact Address 2:	Not reported
SIC Code:	Not reported
CRK Number:	Not reported
Active:	Not reported
CAS Number:	Not reported
Chemical Name:	Not reported
EHS:	Not reported
EHS CAS Number:	Not reported
EHS Name:	Not reported
Waste Stream Generated:	
Waste Managed Off Site:	Y
State Only Waste Code 1:	Not reported
State Only Waste Code 2:	Not reported
Report Managed On Site:	0
KG Managed On Site:	0
Generator Treatment Code:	Not reported
Permit By Rule Code:	Not reported
WCDE Residence Code:	Not reported
WCDH Origin Code:	1
WCDE On Site Code:	Not reported
WCDB Code:	W219
Description:	FLAMMABLE LIQUIDS
CORb Sequence Number:	159314
Sequence Number:	3418940
Mixed Radioactive Flag:	False
Designation Code:	D
Reported Quantity:	985
Quantity Unit:	LB
Kilograms Quantity:	446.796007
Density Number:	0
Density Quantity:	Not reported
Waste Managed Off Site:	Y
State Only Waste Code 1:	Not reported
State Only Waste Code 2:	Not reported
Report Managed On Site:	0
KG Managed On Site:	0
Generator Treatment Code:	Not reported
Permit By Rule Code:	Not reported
WCDE Residence Code:	Not reported
WCDH Origin Code:	1
WCDE On Site Code:	Not reported
WCDB Code:	W401
Description:	TOXIC SOLIDS
CORb Sequence Number:	159314
Sequence Number:	3418947
Mixed Radioactive Flag:	False
Designation Code:	D
Reported Quantity:	554
Quantity Unit:	LB

Map ID  
Direction  
Distance  
Elevation

MAP FINDINGS

Site

Database(s)

EDR ID Number  
EPA ID Number

**WALMART SUPERCENTER 3794 (Continued)**

**1010460740**

Kilograms Quantity: 251.294404  
Density Number: 0  
Density Quantity: Not reported

Waste Managed Off Site: Y  
State Only Waste Code 1: Not reported  
State Only Waste Code 2: Not reported  
Report Managed On Site: 0  
KG Managed On Site: 0  
Generator Treatment Code: Not reported  
Permit By Rule Code: Not reported  
WCDE Residence Code: Not reported  
WCDH Origin Code: 2  
WCDE On Site Code: Not reported  
WCDB Code: W110  
Description: CORROSIVE LIQUIDS  
CORb Sequence Number: 159314  
Sequence Number: 3418939  
Mixed Radioactive Flag: False  
Designation Code: D  
Reported Quantity: 469  
Quantity Unit: LB  
Kilograms Quantity: 212.738403  
Density Number: 0  
Density Quantity: Not reported

Waste Managed Off Site: Y  
State Only Waste Code 1: Not reported  
State Only Waste Code 2: Not reported  
Report Managed On Site: 0  
KG Managed On Site: 0  
Generator Treatment Code: Not reported  
Permit By Rule Code: Not reported  
WCDE Residence Code: Not reported  
WCDH Origin Code: 1  
WCDE On Site Code: Not reported  
WCDB Code: W409  
Description: TOXIC SOLIDS  
CORb Sequence Number: 159314  
Sequence Number: 3418946  
Mixed Radioactive Flag: False  
Designation Code: D  
Reported Quantity: 5561  
Quantity Unit: LB  
Kilograms Quantity: 2522.46964  
Density Number: 0  
Density Quantity: Not reported

Waste Managed Off Site: Y  
State Only Waste Code 1: WSC2  
State Only Waste Code 2: Not reported  
Report Managed On Site: 0  
KG Managed On Site: 0  
Generator Treatment Code: Not reported  
Permit By Rule Code: Not reported  
WCDE Residence Code: Not reported  
WCDH Origin Code: 2

Map ID  
Direction  
Distance  
Elevation

MAP FINDINGS

Site

Database(s)

EDR ID Number  
EPA ID Number

**WALMART SUPERCENTER 3794 (Continued)**

**1010460740**

WCDE On Site Code:	Not reported
WCDB Code:	W319
Description:	WA STATE REGULATED SOLIDS
CORb Sequence Number:	159314
Sequence Number:	3418948
Mixed Radioactive Flag:	False
Designation Code:	D
Reported Quantity:	708
Quantity Unit:	LB
Kilograms Quantity:	321.148805
Density Number:	0
Density Quantity:	Not reported
Waste Managed Off Site:	Y
State Only Waste Code 1:	WT02
State Only Waste Code 2:	Not reported
Report Managed On Site:	0
KG Managed On Site:	0
Generator Treatment Code:	Not reported
Permit By Rule Code:	Not reported
WCDE Residence Code:	Not reported
WCDH Origin Code:	1
WCDE On Site Code:	Not reported
WCDB Code:	W219
Description:	WA STATE REGULATED LIQUIDS
CORb Sequence Number:	159314
Sequence Number:	3419884
Mixed Radioactive Flag:	False
Designation Code:	D
Reported Quantity:	974
Quantity Unit:	LB
Kilograms Quantity:	441.806407
Density Number:	0
Density Quantity:	Not reported
Waste Managed Off Site:	Y
State Only Waste Code 1:	Not reported
State Only Waste Code 2:	Not reported
Report Managed On Site:	0
KG Managed On Site:	0
Generator Treatment Code:	Not reported
Permit By Rule Code:	Not reported
WCDE Residence Code:	Not reported
WCDH Origin Code:	1
WCDE On Site Code:	Not reported
WCDB Code:	W219
Description:	TOXIC LIQUIDS
CORb Sequence Number:	159314
Sequence Number:	3418945
Mixed Radioactive Flag:	False
Designation Code:	D
Reported Quantity:	1184
Quantity Unit:	LB
Kilograms Quantity:	537.062409
Density Number:	0
Density Quantity:	Not reported

Map ID  
Direction  
Distance  
Elevation

MAP FINDINGS

Site

Database(s)

EDR ID Number  
EPA ID Number

**WALMART SUPERCENTER 3794 (Continued)**

**1010460740**

Waste Managed Off Site:	Y
State Only Waste Code 1:	Not reported
State Only Waste Code 2:	Not reported
Report Managed On Site:	0
KG Managed On Site:	0
Generator Treatment Code:	Not reported
Permit By Rule Code:	Not reported
WCDE Residence Code:	Not reported
WCDH Origin Code:	2
WCDE On Site Code:	Not reported
WCDB Code:	W320
Description:	TOXIC SOLIDS
CORb Sequence Number:	159314
Sequence Number:	3419881
Mixed Radioactive Flag:	False
Designation Code:	D
Reported Quantity:	2
Quantity Unit:	LB
Kilograms Quantity:	0.90720001
Density Number:	0
Density Quantity:	Not reported
Waste Managed Off Site:	Y
State Only Waste Code 1:	WT02
State Only Waste Code 2:	Not reported
Report Managed On Site:	0
KG Managed On Site:	0
Generator Treatment Code:	Not reported
Permit By Rule Code:	Not reported
WCDE Residence Code:	Not reported
WCDH Origin Code:	1
WCDE On Site Code:	Not reported
WCDB Code:	W409
Description:	WA STATE REGULATED SOLIDS
CORb Sequence Number:	159314
Sequence Number:	3418949
Mixed Radioactive Flag:	False
Designation Code:	D
Reported Quantity:	635
Quantity Unit:	LB
Kilograms Quantity:	288.036004
Density Number:	0
Density Quantity:	Not reported
Waste Managed Off Site:	Y
State Only Waste Code 1:	Not reported
State Only Waste Code 2:	Not reported
Report Managed On Site:	0
KG Managed On Site:	0
Generator Treatment Code:	Not reported
Permit By Rule Code:	Not reported
WCDE Residence Code:	Not reported
WCDH Origin Code:	2
WCDE On Site Code:	Not reported
WCDB Code:	W105
Description:	CORROSIVE LIQUIDS
CORb Sequence Number:	159314



Map ID  
Direction  
Distance  
Elevation

MAP FINDINGS

Site

Database(s)

EDR ID Number  
EPA ID Number

**WALMART SUPERCENTER 3794 (Continued)**

**1010460740**

Sequence Number: 3418951  
Mixed Radioactive Flag: False  
Designation Code: D  
Reported Quantity: 8  
Quantity Unit: LB  
Kilograms Quantity: 3.62880006  
Density Number: 0  
Density Quantity: Not reported

Waste Managed Off Site: Y  
State Only Waste Code 1: Not reported  
State Only Waste Code 2: Not reported  
Report Managed On Site: 0  
KG Managed On Site: 0  
Generator Treatment Code: Not reported  
Permit By Rule Code: Not reported  
WCDE Residence Code: Not reported  
WCDH Origin Code: 1  
WCDE On Site Code: Not reported  
WCDB Code: W409  
Description: FLAMMABLE SOLIDS  
CORB Sequence Number: 159314  
Sequence Number: 3418941  
Mixed Radioactive Flag: False  
Designation Code: D  
Reported Quantity: 15  
Quantity Unit: LB  
Kilograms Quantity: 6.80400011  
Density Number: 0  
Density Quantity: Not reported

Shipments Sent:  
CORB Waste Sequence Number: 159314  
Waste Sequence Number: 3418946  
Sequence Number: 2004876  
Shipment Date: 2016-11-11 00:00:00  
Manifest Document ID: 009303963FLE  
Reported Quantity: 205  
Unit of Measure: LB  
Kilograms Quantity: 92.9880015  
Receiving EPAID: WAD020257945

Waste Sequence Number: 3418946  
Sequence Number: 2004866  
Shipment Date: 2016-09-29 00:00:00  
Manifest Document ID: 009304646FLE  
Reported Quantity: 196  
Unit of Measure: LB  
Kilograms Quantity: 88.9056015  
Receiving EPAID: WAD020257945

Waste Sequence Number: 3418946  
Sequence Number: 2004852  
Shipment Date: 2016-07-20 00:00:00  
Manifest Document ID: 009208471FLE  
Reported Quantity: 216  
Unit of Measure: LB

Map ID  
Direction  
Distance  
Elevation

MAP FINDINGS

Site

Database(s)

EDR ID Number  
EPA ID Number

**WALMART SUPERCENTER 3794 (Continued)**

**1010460740**

Kilograms Quantity: 97.9776016  
Receiving EPAID: WAD020257945

Waste Sequence Number: 3418946  
Sequence Number: 2004859  
Shipment Date: 2016-08-01 00:00:00  
Manifest Document ID: 009208508FLE  
Reported Quantity: 168  
Unit of Measure: LB  
Kilograms Quantity: 76.2048013  
Receiving EPAID: WAD020257945

Waste Sequence Number: 3418946  
Sequence Number: 2004867  
Shipment Date: 2016-10-05 00:00:00  
Manifest Document ID: 009304661FLE  
Reported Quantity: 141  
Unit of Measure: LB  
Kilograms Quantity: 63.9576011  
Receiving EPAID: WAD020257945

Waste Sequence Number: 3418946  
Sequence Number: 2004835  
Shipment Date: 2016-04-05 00:00:00  
Manifest Document ID: 007214613FLE  
Reported Quantity: 202  
Unit of Measure: LB  
Kilograms Quantity: 91.6272015  
Receiving EPAID: WAD020257945

Waste Sequence Number: 3418946  
Sequence Number: 2004836  
Shipment Date: 2016-04-11 00:00:00  
Manifest Document ID: 009178004FLE  
Reported Quantity: 127  
Unit of Measure: LB  
Kilograms Quantity: 57.6072009  
Receiving EPAID: WAD020257945

Waste Sequence Number: 3418946  
Sequence Number: 2004829  
Shipment Date: 2016-03-01 00:00:00  
Manifest Document ID: 009175660FLE  
Reported Quantity: 103  
Unit of Measure: LB  
Kilograms Quantity: 46.7208008  
Receiving EPAID: WAD020257945

Waste Sequence Number: 3418946  
Sequence Number: 2004838  
Shipment Date: 2016-04-27 00:00:00  
Manifest Document ID: 009208554FLE  
Reported Quantity: 103  
Unit of Measure: LB  
Kilograms Quantity: 46.7208008  
Receiving EPAID: WAD020257945

Map ID  
Direction  
Distance  
Elevation

MAP FINDINGS

Site

Database(s)

EDR ID Number  
EPA ID Number

**WALMART SUPERCENTER 3794 (Continued)**

**1010460740**

Waste Sequence Number: 3418946  
Sequence Number: 2004840  
Shipment Date: 2016-05-11 00:00:00  
Manifest Document ID: 009208675FLE  
Reported Quantity: 156  
Unit of Measure: LB  
Kilograms Quantity: 70.7616012  
Receiving EPAID: WAD020257945

Waste Sequence Number: 3418946  
Sequence Number: 2004878  
Shipment Date: 2016-11-26 00:00:00  
Manifest Document ID: 009178337FLE  
Reported Quantity: 103  
Unit of Measure: LB  
Kilograms Quantity: 46.7208008  
Receiving EPAID: WAD020257945

Waste Stream Off Site Mgmt:  
Waste CORB Sequence Number: 159314  
Waste Sequence Number: 3418940  
Sequence Number: 912161  
Received EPAID: WAD020257945  
Managed Quantity: 985  
Kilogram Quantity: 446.796007  
Recycled Percentage: 0  
Waste Management System Code: H141

Waste Sequence Number: 3418947  
Sequence Number: 912330  
Received EPAID: WAD020257945  
Managed Quantity: 554  
Kilogram Quantity: 251.294404  
Recycled Percentage: 0  
Waste Management System Code: H141

Waste Sequence Number: 3418945  
Sequence Number: 912305  
Received EPAID: WAD020257945  
Managed Quantity: 1184  
Kilogram Quantity: 537.062409  
Recycled Percentage: 0  
Waste Management System Code: H141

Waste Sequence Number: 3419881  
Sequence Number: 912332  
Received EPAID: WAD020257945  
Managed Quantity: 2  
Kilogram Quantity: 0.90720001  
Recycled Percentage: 0  
Waste Management System Code: H141

Waste Sequence Number: 3418941  
Sequence Number: 912170  
Received EPAID: WAD020257945  
Managed Quantity: 15  
Kilogram Quantity: 6.80400011

Map ID  
Direction  
Distance  
Elevation

MAP FINDINGS

Site

Database(s)

EDR ID Number  
EPA ID Number

**WALMART SUPERCENTER 3794 (Continued)**

**1010460740**

Recycled Percentage: 0  
Waste Management System Code: H141

Waste Sequence Number: 3418949  
Sequence Number: 912475  
Received EPAID: WAD020257945  
Managed Quantity: 635  
Kilogram Quantity: 288.036004  
Recycled Percentage: 0  
Waste Management System Code: H141

Waste Sequence Number: 3418951  
Sequence Number: 912151  
Received EPAID: WAD020257945  
Managed Quantity: 8  
Kilogram Quantity: 3.62880006  
Recycled Percentage: 0  
Waste Management System Code: H141

Waste Sequence Number: 3418950  
Sequence Number: 912520  
Received EPAID: WAD020257945  
Managed Quantity: 644  
Kilogram Quantity: 292.118405  
Recycled Percentage: 0  
Waste Management System Code: H141

Waste Sequence Number: 3418953  
Sequence Number: 912298  
Received EPAID: WAD020257945  
Managed Quantity: 33  
Kilogram Quantity: 14.9688002  
Recycled Percentage: 0  
Waste Management System Code: H141

Waste Sequence Number: 3418955  
Sequence Number: 912488  
Received EPAID: WAD020257945  
Managed Quantity: 65  
Kilogram Quantity: 29.4840005  
Recycled Percentage: 0  
Waste Management System Code: H141

Waste Sequence Number: 3418939  
Sequence Number: 912145  
Received EPAID: WAD020257945  
Managed Quantity: 469  
Kilogram Quantity: 212.738403  
Recycled Percentage: 0  
Waste Management System Code: H141

Waste Stream Comments:  
CORB Waste Sequence Number: 159314  
Comments: A-8: W219 - Damaged product, customer returned product.  
Waste Sequence Number: 3418940  
Sequence Number: 1

Map ID  
Direction  
Distance  
Elevation

MAP FINDINGS

Site

Database(s)

EDR ID Number  
EPA ID Number

**WALMART SUPERCENTER 3794 (Continued)**

**1010460740**

Comments: A-8: W409 - Damaged product, customer returned product.  
Waste Sequence Number: 3418941  
Sequence Number: 1

Comments: A-8: W319 - Damaged product, customer returned product.  
Waste Sequence Number: 3418944  
Sequence Number: 1

Comments: A-3: Additional Waste Codes D018, D026, D039, D043, U210, U279. A-8:  
W219 - Damaged product, customer returned product.  
Waste Sequence Number: 3418945  
Sequence Number: 1

Comments: A-3: Additional Waste Codes D027, D035, U159. A-8: W409 - Damaged  
product, customer returned product.  
Waste Sequence Number: 3418946  
Sequence Number: 1

Comments: A-8: W319 - Damaged product, customer returned product.  
Waste Sequence Number: 3418948  
Sequence Number: 1

Comments: A-8: W409 - Damaged product, customer returned product.  
Waste Sequence Number: 3418949  
Sequence Number: 1

Comments: A-3: Additional Waste Codes D022, D035, D039, U210.  
Waste Sequence Number: 3418950  
Sequence Number: 1

Comments: A 8: Damaged product, customer returned product  
Waste Sequence Number: 3418953  
Sequence Number: 1

Comments: A 8: Damaged product, customer returned product  
Waste Sequence Number: 3418955  
Sequence Number: 1

Comments: A-8: Damaged product, customer returned product.  
Waste Sequence Number: 3419884  
Sequence Number: 1

Waste Stream EPA Code:  
CORB Waste Sequence Number: 159314  
Waste Sequence Number: 3418945  
Sequence Number: 7938782  
WCDA Code: D005

Waste Sequence Number: 3418945  
Sequence Number: 7938783  
WCDA Code: D006

Waste Sequence Number: 3418945  
Sequence Number: 7938784  
WCDA Code: D007

Waste Sequence Number: 3418945

Map ID  
Direction  
Distance  
Elevation

MAP FINDINGS

Site

Database(s)

EDR ID Number  
EPA ID Number

**WALMART SUPERCENTER 3794 (Continued)**

**1010460740**

Sequence Number:	7938785
WCDA Code:	D008
Waste Sequence Number:	3418945
Sequence Number:	7938786
WCDA Code:	D011
Waste Sequence Number:	3418945
Sequence Number:	7938787
WCDA Code:	D016
Waste Sequence Number:	3419881
Sequence Number:	7928958
WCDA Code:	D009
Waste Sequence Number:	3418943
Sequence Number:	7928120
WCDA Code:	D001
Waste Sequence Number:	3418944
Sequence Number:	7938781
WCDA Code:	D001
Waste Sequence Number:	3418941
Sequence Number:	7938776
WCDA Code:	D001
Waste Sequence Number:	3418941
Sequence Number:	7938777
WCDA Code:	D027
Waste Stream Source Code:	
CORB Waste Sequence Number:	159314
Waste Sequence Number:	3418940
Sequence Number:	1
WCDD Code:	G11
Waste Sequence Number:	3418941
Sequence Number:	1
WCDD Code:	G11
Waste Sequence Number:	3418943
Sequence Number:	1
WCDD Code:	G11
Waste Sequence Number:	3418944
Sequence Number:	1
WCDD Code:	G11
Waste Sequence Number:	3418945
Sequence Number:	1
WCDD Code:	G11
Waste Sequence Number:	3418946
Sequence Number:	1
WCDD Code:	G11

Map ID  
Direction  
Distance  
Elevation

MAP FINDINGS

Site

Database(s)

EDR ID Number  
EPA ID Number

**WALMART SUPERCENTER 3794 (Continued)**

**1010460740**

Waste Sequence Number: 3418947  
Sequence Number: 1  
WCDD Code: G11

Waste Sequence Number: 3418949  
Sequence Number: 1  
WCDD Code: G11

Waste Sequence Number: 3418950  
Sequence Number: 1  
WCDD Code: G11

Waste Sequence Number: 3418953  
Sequence Number: 1  
WCDD Code: G11

Waste Sequence Number: 3419884  
Sequence Number: 1  
WCDD Code: G11

Name: WAL MART STORE 3794  
Address: 34520 16TH AVE S  
City,State,Zip: FEDERAL WAY, WA 98003  
Facility Address 2: Not reported  
Facility ID: 6725554  
EPA ID: WAH000029667  
NAICS: 452910  
State Waste Code Desc: WT02,WSC2  
Federal Waste Code Desc: D001,D002,D003,D004,D005,D006,D007,D008,D009,D010,D011,D016,D018,D022,D024,D026,D027,D035,D039,D043,P075,U002,U034,U035,U058,U072,U122,U129,U132,U134,U150,U154,U159,U165,U188,U200,U205,U210,U249,U279,U409

Form Comm: Not reported  
Data Year: 2015  
Permit by Rule: False  
Mailing Address 2: Not reported  
Treatment by Generator: False  
Mixed Radioactive Waste: False  
Importer of Hazardous Waste: False  
Immediate Recycler: False  
Treatment/Storage/Disposal/Recycling Facility: False  
Generator of Dangerous Fuel Waste: False  
Generator Marketing to Burner: False  
Other Marketers (i.e., blender, distributor, etc.): False  
Utility Boiler Burner: False  
Industry Boiler Burner: False  
Industrial Furnace: False  
Smelter Defferal: False  
Universal Waste: Not reported  
Off-Specification: Not reported  
LN Address 2: Not reported  
Tax Reg #: 601336273  
Business Type: Warehouse Clubs & Superce  
Mail Name: Wal-Mart Stores, Inc.  
Mailing Address: P.O. Box 8041  
Mailing City,State,Zip: Bentonville, AR 72712-8041  
Legal Organization Name: Wal Mart Stores Inc

Map ID  
Direction  
Distance  
Elevation

MAP FINDINGS

Site

Database(s)

EDR ID Number  
EPA ID Number

**WALMART SUPERCENTER 3794 (Continued)**

**1010460740**

Legal Organization Type:	Private
Legal Contact:	Not reported
Legal Address:	P.O. Box 8041
Legal Address 2:	Not reported
Legal City,State,Zip:	Bentonville, AR 72712-8041
Legal Phone Number:	(479)204-3517
Legal Effective Date:	01/22/2007
Land Organization Name:	Wal-Mart Stores, Inc.
Land Organization Type:	Private
Land Contact:	Not reported
Land Address:	P.O. Box 8041
Land City,State,Zip:	Bentonville, AR 72712-8041
Land Phone Number:	(479)204-3517
Operator Organization Name:	Wal-Mart Stores, Inc.
Operator Organization Type:	Private
Operator:	Not reported
Operator Address:	P.O. Box 8041
Operator Address 2:	Not reported
Operator City,State,Zip:	Bentonville, AR 72712-8041
Operator Phone Number:	(479)204-3517
Operator Effective Date:	01/22/2007
Site Contact:	Justin Wilson
Site Contact Address:	P.O. Box 8041
Contact City,State,Zip:	Bentonville, AR 72712-8041
Site Contact Phone Number:	(479)204-3517
Site Contact Email:	justin.p.wilson@walmart.com
Gen Status Code:	MQG
Monthly Generation:	True
Batch Generation:	False
One Time Generation:	False
Transport Own Waste:	False
Tranports Other Waste:	False
Recycler Onsite:	False
Transfer Facility:	False
Other Exemption:	Not reported
UW Battery Gen:	False
Used Oil Transporter:	False
Used Oil Transfer Facility:	False
Used Oil Processor:	False
Used Oil Refiner:	False
Used Oil Fuel Marketer Directs Shipments:	False
Used Oil Fuel Marketer Meets Specs:	False
Site Contact Address 2:	Not reported
SIC Code:	Not reported
CRK Number:	Not reported
Active:	Not reported
CAS Number:	Not reported
Chemical Name:	Not reported
EHS:	Not reported
EHS CAS Number:	Not reported
EHS Name:	Not reported
Waste Stream Generated:	
Waste Managed Off Site:	Y
State Only Waste Code 1:	WT02
State Only Waste Code 2:	Not reported
Report Managed On Site:	0
KG Managed On Site:	0



Map ID  
Direction  
Distance  
Elevation

MAP FINDINGS

Site

Database(s)

EDR ID Number  
EPA ID Number

**WALMART SUPERCENTER 3794 (Continued)**

**1010460740**

Generator Treatment Code:	Not reported
Permit By Rule Code:	Not reported
WCDE Residence Code:	Not reported
WCDH Origin Code:	2
WCDE On Site Code:	Not reported
WCDB Code:	W409
Description:	WA STATE REGULATED SOLIDS
CORb Sequence Number:	154371
Sequence Number:	3368883
Mixed Radioactive Flag:	False
Designation Code:	D
Reported Quantity:	5
Quantity Unit:	LB
Kilograms Quantity:	2.26800003
Density Number:	0
Density Quantity:	Not reported
Waste Managed Off Site:	Y
State Only Waste Code 1:	WT02
State Only Waste Code 2:	Not reported
Report Managed On Site:	0
KG Managed On Site:	0
Generator Treatment Code:	Not reported
Permit By Rule Code:	Not reported
WCDE Residence Code:	Not reported
WCDH Origin Code:	1
WCDE On Site Code:	Not reported
WCDB Code:	W409
Description:	WA STATE REGULATED SOLIDS
CORb Sequence Number:	154371
Sequence Number:	3368877
Mixed Radioactive Flag:	False
Designation Code:	D
Reported Quantity:	108
Quantity Unit:	LB
Kilograms Quantity:	48.9888008
Density Number:	0
Density Quantity:	Not reported
Waste Managed Off Site:	Y
State Only Waste Code 1:	Not reported
State Only Waste Code 2:	Not reported
Report Managed On Site:	0
KG Managed On Site:	0
Generator Treatment Code:	Not reported
Permit By Rule Code:	Not reported
WCDE Residence Code:	Not reported
WCDH Origin Code:	1
WCDE On Site Code:	Not reported
WCDB Code:	W210
Description:	WASTE ORGANIC PEROXIDE
CORb Sequence Number:	154371
Sequence Number:	3368884
Mixed Radioactive Flag:	False
Designation Code:	D
Reported Quantity:	51
Quantity Unit:	LB

Map ID  
Direction  
Distance  
Elevation

MAP FINDINGS

Site

Database(s)

EDR ID Number  
EPA ID Number

**WALMART SUPERCENTER 3794 (Continued)**

**1010460740**

Kilograms Quantity: 23.1336003  
Density Number: 0  
Density Quantity: Not reported

Waste Managed Off Site: Y  
State Only Waste Code 1: Not reported  
State Only Waste Code 2: Not reported  
Report Managed On Site: 0  
KG Managed On Site: 0  
Generator Treatment Code: Not reported  
Permit By Rule Code: Not reported  
WCDE Residence Code: Not reported  
WCDH Origin Code: 2  
WCDE On Site Code: Not reported  
WCDB Code: W110  
Description: CORROSIVE LIQUIDS  
CORb Sequence Number: 154371  
Sequence Number: 3368865  
Mixed Radioactive Flag: False  
Designation Code: D  
Reported Quantity: 43  
Quantity Unit: LB  
Kilograms Quantity: 19.5048003  
Density Number: 0  
Density Quantity: Not reported

Waste Managed Off Site: Y  
State Only Waste Code 1: Not reported  
State Only Waste Code 2: Not reported  
Report Managed On Site: 0  
KG Managed On Site: 0  
Generator Treatment Code: Not reported  
Permit By Rule Code: Not reported  
WCDE Residence Code: Not reported  
WCDH Origin Code: 1  
WCDE On Site Code: Not reported  
WCDB Code: W405  
Description: EXPLOSIVES  
CORb Sequence Number: 154371  
Sequence Number: 3368880  
Mixed Radioactive Flag: False  
Designation Code: D  
Reported Quantity: 1  
Quantity Unit: LB  
Kilograms Quantity: 0.45360000  
Density Number: 0  
Density Quantity: Not reported

Waste Managed Off Site: Y  
State Only Waste Code 1: Not reported  
State Only Waste Code 2: Not reported  
Report Managed On Site: 0  
KG Managed On Site: 0  
Generator Treatment Code: Not reported  
Permit By Rule Code: Not reported  
WCDE Residence Code: Not reported  
WCDH Origin Code: 1

Map ID  
Direction  
Distance  
Elevation

MAP FINDINGS

Site

Database(s)

EDR ID Number  
EPA ID Number

**WALMART SUPERCENTER 3794 (Continued)**

**1010460740**

WCDE On Site Code:	Not reported
WCDB Code:	W005
Description:	TOXIC LIQUIDS
CORb Sequence Number:	154371
Sequence Number:	3368882
Mixed Radioactive Flag:	False
Designation Code:	D
Reported Quantity:	1
Quantity Unit:	LB
Kilograms Quantity:	0.45360000
Density Number:	0
Density Quantity:	Not reported
Waste Managed Off Site:	Y
State Only Waste Code 1:	Not reported
State Only Waste Code 2:	Not reported
Report Managed On Site:	0
KG Managed On Site:	0
Generator Treatment Code:	Not reported
Permit By Rule Code:	Not reported
WCDE Residence Code:	Not reported
WCDH Origin Code:	1
WCDE On Site Code:	Not reported
WCDB Code:	W219
Description:	FLAMMABLE LIQUIDS
CORb Sequence Number:	154371
Sequence Number:	3368867
Mixed Radioactive Flag:	False
Designation Code:	D
Reported Quantity:	433
Quantity Unit:	LB
Kilograms Quantity:	196.408803
Density Number:	0
Density Quantity:	Not reported
Waste Managed Off Site:	Y
State Only Waste Code 1:	Not reported
State Only Waste Code 2:	Not reported
Report Managed On Site:	0
KG Managed On Site:	0
Generator Treatment Code:	Not reported
Permit By Rule Code:	Not reported
WCDE Residence Code:	Not reported
WCDH Origin Code:	2
WCDE On Site Code:	Not reported
WCDB Code:	W409
Description:	FLAMMABLE SOLIDS
CORb Sequence Number:	154371
Sequence Number:	3368869
Mixed Radioactive Flag:	False
Designation Code:	D
Reported Quantity:	98
Quantity Unit:	LB
Kilograms Quantity:	44.4528007
Density Number:	0
Density Quantity:	Not reported

Map ID  
Direction  
Distance  
Elevation

MAP FINDINGS

Site

Database(s)

EDR ID Number  
EPA ID Number

**WALMART SUPERCENTER 3794 (Continued)**

**1010460740**

Waste Managed Off Site: Y  
State Only Waste Code 1: WSC2  
State Only Waste Code 2: Not reported  
Report Managed On Site: 0  
KG Managed On Site: 0  
Generator Treatment Code: Not reported  
Permit By Rule Code: Not reported  
WCDE Residence Code: Not reported  
WCDH Origin Code: 2  
WCDE On Site Code: Not reported  
WCDB Code: W319  
Description: WA STATE REGULATED SOLIDS  
CORb Sequence Number: 154371  
Sequence Number: 3368876  
Mixed Radioactive Flag: False  
Designation Code: D  
Reported Quantity: 524  
Quantity Unit: LB  
Kilograms Quantity: 237.686404  
Density Number: 0  
Density Quantity: Not reported

Waste Managed Off Site: Y  
State Only Waste Code 1: Not reported  
State Only Waste Code 2: Not reported  
Report Managed On Site: 0  
KG Managed On Site: 0  
Generator Treatment Code: Not reported  
Permit By Rule Code: Not reported  
WCDE Residence Code: Not reported  
WCDH Origin Code: 1  
WCDE On Site Code: Not reported  
WCDB Code: W801  
Description: WASTE AEROSOLS  
CORb Sequence Number: 154371  
Sequence Number: 3368878  
Mixed Radioactive Flag: False  
Designation Code: D  
Reported Quantity: 798  
Quantity Unit: LB  
Kilograms Quantity: 361.972806  
Density Number: 0  
Density Quantity: Not reported

Waste Managed Off Site: Y  
State Only Waste Code 1: Not reported  
State Only Waste Code 2: Not reported  
Report Managed On Site: 0  
KG Managed On Site: 0  
Generator Treatment Code: Not reported  
Permit By Rule Code: Not reported  
WCDE Residence Code: Not reported  
WCDH Origin Code: 1  
WCDE On Site Code: Not reported  
WCDB Code: W319  
Description: OXIDIZING SOLIDS  
CORb Sequence Number: 154371

Map ID  
Direction  
Distance  
Elevation

MAP FINDINGS

Site

Database(s)

EDR ID Number  
EPA ID Number

**WALMART SUPERCENTER 3794 (Continued)**

**1010460740**

Sequence Number: 3368871  
Mixed Radioactive Flag: False  
Designation Code: D  
Reported Quantity: 48  
Quantity Unit: LB  
Kilograms Quantity: 21.7728003  
Density Number: 0  
Density Quantity: Not reported

Waste Stream Off Site Mgmt:

Waste CORB Sequence Number: 154371  
Waste Sequence Number: 3368870  
Sequence Number: 882864  
Received EPAID: WAD020257945  
Managed Quantity: 16  
Kilogram Quantity: 7.25760012  
Recycled Percentage: Not reported  
Waste Management System Code: H141

Waste Sequence Number: 3368870  
Sequence Number: 882863  
Received EPAID: NVD980895338  
Managed Quantity: 11  
Kilogram Quantity: 4.98960008  
Recycled Percentage: Not reported  
Waste Management System Code: H141

Waste Sequence Number: 3368874  
Sequence Number: 882870  
Received EPAID: NVD980895338  
Managed Quantity: 1775  
Kilogram Quantity: 805.140013  
Recycled Percentage: Not reported  
Waste Management System Code: H141

Waste Sequence Number: 3368874  
Sequence Number: 882871  
Received EPAID: WAD020257945  
Managed Quantity: 4542  
Kilogram Quantity: 2060.25123  
Recycled Percentage: Not reported  
Waste Management System Code: H141

Waste Sequence Number: 3368877  
Sequence Number: 882876  
Received EPAID: WAD020257945  
Managed Quantity: 108  
Kilogram Quantity: 48.9888008  
Recycled Percentage: Not reported  
Waste Management System Code: H141

Waste Sequence Number: 3368884  
Sequence Number: 882880  
Received EPAID: WAD020257945  
Managed Quantity: 51  
Kilogram Quantity: 23.1336003  
Recycled Percentage: Not reported

Map ID  
Direction  
Distance  
Elevation

MAP FINDINGS

Site

Database(s)

EDR ID Number  
EPA ID Number

**WALMART SUPERCENTER 3794 (Continued)**

**1010460740**

Waste Management System Code: H141  
  
Waste Sequence Number: 3368879  
Sequence Number: 882856  
Received EPAID: WAD020257945  
Managed Quantity: 2  
Kilogram Quantity: 0.90720001  
Recycled Percentage: Not reported  
Waste Management System Code: H141

Waste Sequence Number: 3368881  
Sequence Number: 882865  
Received EPAID: WAD020257945  
Managed Quantity: 9  
Kilogram Quantity: 4.08240007  
Recycled Percentage: Not reported  
Waste Management System Code: H141

Waste Sequence Number: 3368865  
Sequence Number: 882855  
Received EPAID: WAD020257945  
Managed Quantity: 26  
Kilogram Quantity: 11.7936002  
Recycled Percentage: Not reported  
Waste Management System Code: H141

Waste Sequence Number: 3368865  
Sequence Number: 882854  
Received EPAID: NVD980895338  
Managed Quantity: 17  
Kilogram Quantity: 7.71120013  
Recycled Percentage: Not reported  
Waste Management System Code: H141

Waste Sequence Number: 3368880  
Sequence Number: 882857  
Received EPAID: OHD083377010  
Managed Quantity: 1  
Kilogram Quantity: 0.45360000  
Recycled Percentage: Not reported  
Waste Management System Code: H141

Waste Stream Comments:  
CORB Waste Sequence Number: 154371  
Comments: A-8: W219 - Damaged product, customer returned product.  
Waste Sequence Number: 3368867  
Sequence Number: 1

Comments: A-8: W409 - Damaged product, customer returned product.  
Waste Sequence Number: 3368868  
Sequence Number: 1

Comments: A-8: W409 - Damaged product, customer returned product.  
Waste Sequence Number: 3368869  
Sequence Number: 1

Comments: A-8: W319 - Damaged product, customer returned product.

Map ID  
Direction  
Distance  
Elevation

MAP FINDINGS

Site

Database(s)

EDR ID Number  
EPA ID Number

**WALMART SUPERCENTER 3794 (Continued)**

**1010460740**

Waste Sequence Number: 3368871  
Sequence Number: 1  
Comments: A-3: Additional Waste Codes D018, D026, D039, D043, U210, U279. A-8: W219 - Damaged product, customer returned product.

Waste Sequence Number: 3368872  
Sequence Number: 1  
Comments: A-3: Additional Waste Codes D027, D035, U159. A-8: W409 - Damaged product, customer returned product.

Waste Sequence Number: 3368874  
Sequence Number: 1  
Comments: A-3: Additional Waste Codes U034, U035, U058, U122, U129, U132, U150, U188, U200, U205.

Waste Sequence Number: 3368875  
Sequence Number: 1  
Comments: A-8: W319 - Damaged product, customer returned product.

Waste Sequence Number: 3368876  
Sequence Number: 1  
Comments: A-8: W409 - Damaged product, customer returned product.

Waste Sequence Number: 3368877  
Sequence Number: 1  
Comments: A-3: Additional Waste Codes D022, D035, D039, U210.

Waste Sequence Number: 3368878  
Sequence Number: 1  
Comments: A 8: Damaged product, customer returned product

Waste Sequence Number: 3368881  
Sequence Number: 1

Waste Stream EPA Code:  
CORB Waste Sequence Number: 154371  
Waste Sequence Number: 3368871  
Sequence Number: 7708990  
WCDA Code: D001

Waste Sequence Number: 3368872  
Sequence Number: 7722021  
WCDA Code: D005

Waste Sequence Number: 3368872  
Sequence Number: 7722022  
WCDA Code: D006

Waste Sequence Number: 3368872  
Sequence Number: 7722023  
WCDA Code: D007

Waste Sequence Number: 3368872  
Sequence Number: 7722024  
WCDA Code: D008

Waste Sequence Number: 3368872

Map ID  
Direction  
Distance  
Elevation

MAP FINDINGS

Site

Database(s)

EDR ID Number  
EPA ID Number

**WALMART SUPERCENTER 3794 (Continued)**

**1010460740**

Sequence Number: 7722025  
WCDA Code: D011

Waste Sequence Number: 3368872  
Sequence Number: 7722026  
WCDA Code: D016

Waste Sequence Number: 3368867  
Sequence Number: 7708961  
WCDA Code: D001

Waste Sequence Number: 3368867  
Sequence Number: 7708962  
WCDA Code: D018

Waste Sequence Number: 3368867  
Sequence Number: 7708963  
WCDA Code: D035

Waste Sequence Number: 3368867  
Sequence Number: 7708964  
WCDA Code: U002

Waste Stream Source Code:  
CORB Waste Sequence Number: 154371  
Waste Sequence Number: 3368867  
Sequence Number: 1  
WCDD Code: G11

Waste Sequence Number: 3368868  
Sequence Number: 1  
WCDD Code: G11

Waste Sequence Number: 3368870  
Sequence Number: 1  
WCDD Code: G11

Waste Sequence Number: 3368871  
Sequence Number: 1  
WCDD Code: G11

Waste Sequence Number: 3368872  
Sequence Number: 1  
WCDD Code: G11

Waste Sequence Number: 3368874  
Sequence Number: 1  
WCDD Code: G11

Waste Sequence Number: 3368875  
Sequence Number: 1  
WCDD Code: G11

Waste Sequence Number: 3368877  
Sequence Number: 1  
WCDD Code: G11



Map ID  
Direction  
Distance  
Elevation

MAP FINDINGS

Site

Database(s)

EDR ID Number  
EPA ID Number

**WALMART SUPERCENTER 3794 (Continued)**

**1010460740**

Waste Sequence Number: 3368878  
Sequence Number: 1  
WCDD Code: G11

Waste Sequence Number: 3368880  
Sequence Number: 1  
WCDD Code: G11

Waste Sequence Number: 3368881  
Sequence Number: 1  
WCDD Code: G11

Name: WAL MART STORE 3794  
Address: 34520 16TH AVE S  
City,State,Zip: FEDERAL WAY, WA 98003  
Facility Address 2: Not reported  
Facility ID: 6725554  
EPA ID: WAH000029667  
NAICS: 452910  
State Waste Code Desc: WT02,WSC2  
Federal Waste Code Desc: D001,D002,D003,D004,D005,D006,D007,D008,D009,D010,D011,D016,D018,D022,D024,D026,D027,D035,D039,D043,P075,U002,U034,U035,U058,U072,U112,U122,U129,U132,U134,U150,U154,U159,U165,U188,U200,U205,U210,U249,U279,U409

Form Comm: Not reported  
Data Year: 2014  
Permit by Rule: False  
Mailing Address 2: Not reported  
Treatment by Generator: False  
Mixed Radioactive Waste: False  
Importer of Hazardous Waste: False  
Immediate Recycler: False  
Treatment/Storage/Disposal/Recycling Facility: False  
Generator of Dangerous Fuel Waste: False  
Generator Marketing to Burner: False  
Other Marketers (i.e., blender, distributor, etc.): False  
Utility Boiler Burner: False  
Industry Boiler Burner: False  
Industrial Furnace: False  
Smelter Defferal: False  
Universal Waste: Not reported  
Off-Specification: Not reported  
LN Address 2: Not reported  
Tax Reg #: 601336273  
Business Type: Warehouse Clubs & Superce  
Mail Name: Wal-Mart Stores, Inc.  
Mailing Address: P.O. Box 8041  
Mailing City,State,Zip: Bentonville, AR 72712-8041  
Legal Organization Name: Wal Mart Stores Inc  
Legal Organization Type: Private  
Legal Contact: Not reported  
Legal Address: P.O. Box 8041  
Legal Address 2: Not reported  
Legal City,State,Zip: Bentonville, AR 72712-8041  
Legal Phone Number: (479)204-3517  
Legal Effective Date: 01/22/2007  
Land Organization Name: Wal-Mart Stores, Inc.

Map ID  
Direction  
Distance  
Elevation

MAP FINDINGS

Site

Database(s)

EDR ID Number  
EPA ID Number

**WALMART SUPERCENTER 3794 (Continued)**

**1010460740**

Land Organization Type:	Private
Land Contact:	Not reported
Land Address:	P.O. Box 8041
Land City,State,Zip:	Bentonville, AR 72712-8041
Land Phone Number:	(479)204-3517
Operator Organization Name:	Wal-Mart Stores, Inc.
Operator Organization Type:	Private
Operator:	Not reported
Operator Address:	P.O. Box 8041
Operator Address 2:	Not reported
Operator City,State,Zip:	Bentonville, AR 72712-8041
Operator Phone Number:	(479)204-3517
Operator Effective Date:	01/22/2007
Site Contact:	Justin Wilson
Site Contact Address:	P.O. Box 8041
Contact City,State,Zip:	Bentonville, AR 72712-8041
Site Contact Phone Number:	(479)204-3517
Site Contact Email:	justin.p.wilson@walmart.com
Gen Status Code:	LQG
Monthly Generation:	True
Batch Generation:	False
One Time Generation:	False
Transport Own Waste:	False
Tranports Other Waste:	False
Recycler Onsite:	False
Transfer Facility:	False
Other Exemption:	Not reported
UW Battery Gen:	False
Used Oil Transporter:	False
Used Oil Transfer Facility:	False
Used Oil Processor:	False
Used Oil Refiner:	False
Used Oil Fuel Marketer Directs Shipments:	False
Used Oil Fuel Marketer Meets Specs:	False
Site Contact Address 2:	Not reported
SIC Code:	Not reported
CRK Number:	Not reported
Active:	Not reported
CAS Number:	Not reported
Chemical Name:	Not reported
EHS:	Not reported
EHS CAS Number:	Not reported
EHS Name:	Not reported
Waste Stream Generated:	
Waste Managed Off Site:	Y
State Only Waste Code 1:	Not reported
State Only Waste Code 2:	Not reported
Report Managed On Site:	0
KG Managed On Site:	0
Generator Treatment Code:	Not reported
Permit By Rule Code:	Not reported
WCDE Residence Code:	Not reported
WCDH Origin Code:	1
WCDE On Site Code:	Not reported
WCDB Code:	W401
Description:	TOXIC SOLIDS
CORb Sequence Number:	148576

Map ID  
Direction  
Distance  
Elevation

MAP FINDINGS

Site

Database(s)

EDR ID Number  
EPA ID Number

**WALMART SUPERCENTER 3794 (Continued)**

**1010460740**

Sequence Number: 3310247  
Mixed Radioactive Flag: False  
Designation Code: D  
Reported Quantity: 268  
Quantity Unit: LB  
Kilograms Quantity: 121.564802  
Density Number: 0  
Density Quantity: Not reported

Waste Managed Off Site: Y  
State Only Waste Code 1: Not reported  
State Only Waste Code 2: Not reported  
Report Managed On Site: 0  
KG Managed On Site: 0  
Generator Treatment Code: Not reported  
Permit By Rule Code: Not reported  
WCDE Residence Code: Not reported  
WCDH Origin Code: 1  
WCDE On Site Code: Not reported  
WCDB Code: W005

Description: TOXIC SOLIDS  
CORb Sequence Number: 148576  
Sequence Number: 3310258  
Mixed Radioactive Flag: False  
Designation Code: D  
Reported Quantity: 2  
Quantity Unit: LB  
Kilograms Quantity: 0.90720001  
Density Number: 0  
Density Quantity: Not reported

Waste Managed Off Site: Y  
State Only Waste Code 1: Not reported  
State Only Waste Code 2: Not reported  
Report Managed On Site: 0  
KG Managed On Site: 0  
Generator Treatment Code: Not reported  
Permit By Rule Code: Not reported  
WCDE Residence Code: Not reported  
WCDH Origin Code: 2  
WCDE On Site Code: Not reported  
WCDB Code: W110

Description: CORROSIVE LIQUIDS  
CORb Sequence Number: 148576  
Sequence Number: 3310175  
Mixed Radioactive Flag: False  
Designation Code: D  
Reported Quantity: 98  
Quantity Unit: LB  
Kilograms Quantity: 44.4528007  
Density Number: 0  
Density Quantity: Not reported

Waste Managed Off Site: Y  
State Only Waste Code 1: Not reported  
State Only Waste Code 2: Not reported  
Report Managed On Site: 0

Map ID  
Direction  
Distance  
Elevation

MAP FINDINGS

Site

Database(s)

EDR ID Number  
EPA ID Number

**WALMART SUPERCENTER 3794 (Continued)**

**1010460740**

KG Managed On Site:	0
Generator Treatment Code:	Not reported
Permit By Rule Code:	Not reported
WCDE Residence Code:	Not reported
WCDH Origin Code:	1
WCDE On Site Code:	Not reported
WCDB Code:	W801
Description:	LIGHTERS
CORb Sequence Number:	148576
Sequence Number:	3310239
Mixed Radioactive Flag:	False
Designation Code:	D
Reported Quantity:	37
Quantity Unit:	LB
Kilograms Quantity:	16.7832002
Density Number:	0
Density Quantity:	Not reported
Waste Managed Off Site:	Y
State Only Waste Code 1:	Not reported
State Only Waste Code 2:	Not reported
Report Managed On Site:	0
KG Managed On Site:	0
Generator Treatment Code:	Not reported
Permit By Rule Code:	Not reported
WCDE Residence Code:	Not reported
WCDH Origin Code:	1
WCDE On Site Code:	Not reported
WCDB Code:	W409
Description:	TOXIC SOLIDS
CORb Sequence Number:	148576
Sequence Number:	3310250
Mixed Radioactive Flag:	False
Designation Code:	D
Reported Quantity:	7841
Quantity Unit:	LB
Kilograms Quantity:	3556.67766
Density Number:	0
Density Quantity:	Not reported
Waste Managed Off Site:	Y
State Only Waste Code 1:	Not reported
State Only Waste Code 2:	Not reported
Report Managed On Site:	0
KG Managed On Site:	0
Generator Treatment Code:	Not reported
Permit By Rule Code:	Not reported
WCDE Residence Code:	Not reported
WCDH Origin Code:	1
WCDE On Site Code:	Not reported
WCDB Code:	W801
Description:	WASTE AEROSOLS
CORb Sequence Number:	148576
Sequence Number:	3310275
Mixed Radioactive Flag:	False
Designation Code:	D
Reported Quantity:	1028

Map ID  
Direction  
Distance  
Elevation

MAP FINDINGS

Site

Database(s)

EDR ID Number  
EPA ID Number

**WALMART SUPERCENTER 3794 (Continued)**

**1010460740**

Quantity Unit:	LB
Kilograms Quantity:	466.300808
Density Number:	0
Density Quantity:	Not reported
Waste Managed Off Site:	Y
State Only Waste Code 1:	Not reported
State Only Waste Code 2:	Not reported
Report Managed On Site:	0
KG Managed On Site:	0
Generator Treatment Code:	Not reported
Permit By Rule Code:	Not reported
WCDE Residence Code:	Not reported
WCDH Origin Code:	1
WCDE On Site Code:	Not reported
WCDB Code:	W801
Description:	FLAMMABLE GAS
CORb Sequence Number:	148576
Sequence Number:	3310176
Mixed Radioactive Flag:	False
Designation Code:	D
Reported Quantity:	41
Quantity Unit:	LB
Kilograms Quantity:	18.5976003
Density Number:	0
Density Quantity:	Not reported
Waste Managed Off Site:	Y
State Only Waste Code 1:	Not reported
State Only Waste Code 2:	Not reported
Report Managed On Site:	0
KG Managed On Site:	0
Generator Treatment Code:	Not reported
Permit By Rule Code:	Not reported
WCDE Residence Code:	Not reported
WCDH Origin Code:	1
WCDE On Site Code:	Not reported
WCDB Code:	W409
Description:	FLAMMABLE SOLIDS
CORb Sequence Number:	148576
Sequence Number:	3310232
Mixed Radioactive Flag:	False
Designation Code:	D
Reported Quantity:	52
Quantity Unit:	LB
Kilograms Quantity:	23.5872004
Density Number:	0
Density Quantity:	Not reported
Waste Managed Off Site:	Y
State Only Waste Code 1:	Not reported
State Only Waste Code 2:	Not reported
Report Managed On Site:	0
KG Managed On Site:	0
Generator Treatment Code:	Not reported
Permit By Rule Code:	Not reported
WCDE Residence Code:	Not reported

Map ID  
Direction  
Distance  
Elevation

MAP FINDINGS

Site

Database(s)

EDR ID Number  
EPA ID Number

**WALMART SUPERCENTER 3794 (Continued)**

**1010460740**

WCDH Origin Code:	2
WCDE On Site Code:	Not reported
WCDB Code:	W409
Description:	FLAMMABLE SOLIDS
CORb Sequence Number:	148576
Sequence Number:	3310234
Mixed Radioactive Flag:	False
Designation Code:	D
Reported Quantity:	7
Quantity Unit:	LB
Kilograms Quantity:	3.17520005
Density Number:	0
Density Quantity:	Not reported
Waste Managed Off Site:	Y
State Only Waste Code 1:	WSC2
State Only Waste Code 2:	Not reported
Report Managed On Site:	0
KG Managed On Site:	0
Generator Treatment Code:	Not reported
Permit By Rule Code:	Not reported
WCDE Residence Code:	Not reported
WCDH Origin Code:	2
WCDE On Site Code:	Not reported
WCDB Code:	W319
Description:	WA STATE REGULATED SOLIDS
CORb Sequence Number:	148576
Sequence Number:	3310259
Mixed Radioactive Flag:	False
Designation Code:	D
Reported Quantity:	119
Quantity Unit:	LB
Kilograms Quantity:	53.9784009
Density Number:	0
Density Quantity:	Not reported
Waste Managed Off Site:	Y
State Only Waste Code 1:	WT02
State Only Waste Code 2:	Not reported
Report Managed On Site:	0
KG Managed On Site:	0
Generator Treatment Code:	Not reported
Permit By Rule Code:	Not reported
WCDE Residence Code:	Not reported
WCDH Origin Code:	1
WCDE On Site Code:	Not reported
WCDB Code:	W409
Description:	WA STATE REGULATED SOLIDS
CORb Sequence Number:	148576
Sequence Number:	3310264
Mixed Radioactive Flag:	False
Designation Code:	D
Reported Quantity:	22
Quantity Unit:	LB
Kilograms Quantity:	9.97920017
Density Number:	0
Density Quantity:	Not reported

Map ID  
Direction  
Distance  
Elevation

MAP FINDINGS

Site

Database(s)

EDR ID Number  
EPA ID Number

**WALMART SUPERCENTER 3794 (Continued)**

**1010460740**

Shipments Send:

CORB Waste Sequence Number: 148576  
Waste Sequence Number: 3310232  
Sequence Number: 1804178  
Shipment Date: 2014-09-23 00:00:00  
Manifest Document ID: 007203570FLE  
Reported Quantity: 1  
Unit of Measure: LB  
Kilograms Quantity: 0.45360000  
Receiving EPAID: WAD020257945

Waste Sequence Number: 3310232  
Sequence Number: 1804177  
Shipment Date: 2014-05-16 00:00:00  
Manifest Document ID: 007188069FLE  
Reported Quantity: 2  
Unit of Measure: LB  
Kilograms Quantity: 0.90720001  
Receiving EPAID: INR000110197

Waste Sequence Number: 3310232  
Sequence Number: 1804176  
Shipment Date: 2014-04-22 00:00:00  
Manifest Document ID: 006390246FLE  
Reported Quantity: 20  
Unit of Measure: LB  
Kilograms Quantity: 9.07200015  
Receiving EPAID: INR000110197

Waste Sequence Number: 3310232  
Sequence Number: 1804179  
Shipment Date: 2014-12-23 00:00:00  
Manifest Document ID: 005964359FLE  
Reported Quantity: 29  
Unit of Measure: LB  
Kilograms Quantity: 13.1544002  
Receiving EPAID: WAD020257945

Waste Sequence Number: 3310234  
Sequence Number: 1804184  
Shipment Date: 2014-04-10 00:00:00  
Manifest Document ID: 006276902FLE  
Reported Quantity: 7  
Unit of Measure: LB  
Kilograms Quantity: 3.17520005  
Receiving EPAID: INR000110197

Waste Sequence Number: 3310259  
Sequence Number: 1804359  
Shipment Date: 2014-10-14 00:00:00  
Manifest Document ID: 006223795FLE  
Reported Quantity: 9  
Unit of Measure: LB  
Kilograms Quantity: 4.08240007  
Receiving EPAID: WAD020257945

Waste Sequence Number: 3310259

Map ID  
Direction  
Distance  
Elevation

MAP FINDINGS

Site

Database(s)

EDR ID Number  
EPA ID Number

**WALMART SUPERCENTER 3794 (Continued)**

**1010460740**

Sequence Number: 1804356  
Shipment Date: 2014-07-16 00:00:00  
Manifest Document ID: 006287936FLE  
Reported Quantity: 2  
Unit of Measure: LB  
Kilograms Quantity: 0.90720001  
Receiving EPAID: WAD991281767

Waste Sequence Number: 3310259  
Sequence Number: 1804355  
Shipment Date: 2014-07-02 00:00:00  
Manifest Document ID: 006277077FLE  
Reported Quantity: 13  
Unit of Measure: LB  
Kilograms Quantity: 5.89680010  
Receiving EPAID: WAD991281767

Waste Sequence Number: 3310259  
Sequence Number: 1804353  
Shipment Date: 2014-06-03 00:00:00  
Manifest Document ID: 006327617FLE  
Reported Quantity: 14  
Unit of Measure: LB  
Kilograms Quantity: 6.35040010  
Receiving EPAID: INR000110197

Waste Sequence Number: 3310259  
Sequence Number: 1804358  
Shipment Date: 2014-10-08 00:00:00  
Manifest Document ID: 006223777FLE  
Reported Quantity: 13  
Unit of Measure: LB  
Kilograms Quantity: 5.89680010  
Receiving EPAID: WAD020257945

Waste Sequence Number: 3310259  
Sequence Number: 1804352  
Shipment Date: 2014-05-16 00:00:00  
Manifest Document ID: 007188069FLE  
Reported Quantity: 2  
Unit of Measure: LB  
Kilograms Quantity: 0.90720001  
Receiving EPAID: INR000110197

Waste Stream Off Site Mgmt:  
Waste CORB Sequence Number: 148576  
Waste Sequence Number: 3310247  
Sequence Number: 840338  
Received EPAID: INR000110197  
Managed Quantity: 89  
Kilogram Quantity: 40.3704006  
Recycled Percentage: 0  
Waste Management System Code: H141

Waste Sequence Number: 3310247  
Sequence Number: 840339  
Received EPAID: WAD991281767



Map ID  
Direction  
Distance  
Elevation

MAP FINDINGS

Site

Database(s)

EDR ID Number  
EPA ID Number

**WALMART SUPERCENTER 3794 (Continued)**

**1010460740**

Managed Quantity: 179  
Kilogram Quantity: 81.1944013  
Recycled Percentage: 0  
Waste Management System Code: H141

Waste Sequence Number: 3310258  
Sequence Number: 840370  
Received EPAID: WAD020257945  
Managed Quantity: 1  
Kilogram Quantity: 0.45360000  
Recycled Percentage: 0  
Waste Management System Code: H141

Waste Sequence Number: 3310258  
Sequence Number: 840371  
Received EPAID: WAD991281767  
Managed Quantity: 1  
Kilogram Quantity: 0.45360000  
Recycled Percentage: 0  
Waste Management System Code: H141

Waste Sequence Number: 3310175  
Sequence Number: 840248  
Received EPAID: INR000110197  
Managed Quantity: 98  
Kilogram Quantity: 44.4528007  
Recycled Percentage: 0  
Waste Management System Code: H141

Waste Sequence Number: 3310239  
Sequence Number: 840297  
Received EPAID: WAD991281767  
Managed Quantity: 16  
Kilogram Quantity: 7.25760012  
Recycled Percentage: 0  
Waste Management System Code: H141

Waste Sequence Number: 3310239  
Sequence Number: 840295  
Received EPAID: NVD980895338  
Managed Quantity: 1  
Kilogram Quantity: 0.45360000  
Recycled Percentage: 0  
Waste Management System Code: H141

Waste Sequence Number: 3310239  
Sequence Number: 840294  
Received EPAID: INR000110197  
Managed Quantity: 11  
Kilogram Quantity: 4.98960008  
Recycled Percentage: 0  
Waste Management System Code: H141

Waste Sequence Number: 3310239  
Sequence Number: 840296  
Received EPAID: WAD020257945  
Managed Quantity: 9

Map ID  
Direction  
Distance  
Elevation

MAP FINDINGS

Site

Database(s)

EDR ID Number  
EPA ID Number

**WALMART SUPERCENTER 3794 (Continued)**

**1010460740**

Kilogram Quantity: 4.08240007  
Recycled Percentage: 0  
Waste Management System Code: H141

Waste Sequence Number: 3310250  
Sequence Number: 840347  
Received EPAID: WAD020257945  
Managed Quantity: 1237  
Kilogram Quantity: 561.103209  
Recycled Percentage: 0  
Waste Management System Code: H141

Waste Sequence Number: 3310250  
Sequence Number: 840345  
Received EPAID: INR000110197  
Managed Quantity: 3239  
Kilogram Quantity: 1469.21042  
Recycled Percentage: 0  
Waste Management System Code: H141

Waste Stream Comments:

CORB Waste Sequence Number: 148576  
Comments: A-8: W219 - Damaged product, customer returned product.  
Waste Sequence Number: 3310179  
Sequence Number: 1

Comments: A-8: W409 - Damaged product, customer returned product.  
Waste Sequence Number: 3310232  
Sequence Number: 1

Comments: A-8: W409 - Damaged product, customer returned product.  
Waste Sequence Number: 3310234  
Sequence Number: 1

Comments: A-8: W319 - Damaged product, customer returned product.  
Waste Sequence Number: 3310243  
Sequence Number: 1

Comments: A-3: Additional Waste Codes D016, D018, D026, D039, D043, U205, U210, U279. A-8: W219 - Damaged product, customer returned product.  
Waste Sequence Number: 3310244  
Sequence Number: 1

Comments: A-3: Additional Waste Codes D027, D035, U159. A-8: W409 - Damaged product, customer returned product.  
Waste Sequence Number: 3310250  
Sequence Number: 1

Comments: A-3: Additional Waste Codes U034, U035, U058, U122, U129, U132, U150, U188, U200, U205.  
Waste Sequence Number: 3310258  
Sequence Number: 1

Comments: A-8: W319 - Damaged product, customer returned product.  
Waste Sequence Number: 3310259  
Sequence Number: 1

Map ID  
Direction  
Distance  
Elevation

MAP FINDINGS

Site

Database(s)

EDR ID Number  
EPA ID Number

**WALMART SUPERCENTER 3794 (Continued)**

**1010460740**

Comments: A-8: W409 - Damaged product, customer returned product.  
Waste Sequence Number: 3310264  
Sequence Number: 1

Comments: A-3: Additional Waste Codes D022, D035, D039, U210.  
Waste Sequence Number: 3310275  
Sequence Number: 1

Waste Stream EPA Code:  
CORB Waste Sequence Number: 148576  
Waste Sequence Number: 3310232  
Sequence Number: 7467464  
WCDA Code: D001

Waste Sequence Number: 3310232  
Sequence Number: 7467465  
WCDA Code: D027

Waste Sequence Number: 3310232  
Sequence Number: 7467466  
WCDA Code: U072

Waste Sequence Number: 3310232  
Sequence Number: 7467467  
WCDA Code: U165

Waste Sequence Number: 3310234  
Sequence Number: 7467477  
WCDA Code: D001

Waste Sequence Number: 3310234  
Sequence Number: 7467478  
WCDA Code: D005

Waste Sequence Number: 3310234  
Sequence Number: 7467479  
WCDA Code: D007

Waste Sequence Number: 3310234  
Sequence Number: 7467480  
WCDA Code: D018

Waste Sequence Number: 3310234  
Sequence Number: 7467481  
WCDA Code: D035

Waste Sequence Number: 3310234  
Sequence Number: 7467482  
WCDA Code: U112

Waste Sequence Number: 3310247  
Sequence Number: 7467517  
WCDA Code: D016

Waste Stream Source Code:  
CORB Waste Sequence Number: 148576

Map ID  
Direction  
Distance  
Elevation

MAP FINDINGS

Site

Database(s)

EDR ID Number  
EPA ID Number

**WALMART SUPERCENTER 3794 (Continued)**

**1010460740**

Waste Sequence Number: 3310176  
Sequence Number: 1  
WCDD Code: G11

Waste Sequence Number: 3310179  
Sequence Number: 1  
WCDD Code: G11

Waste Sequence Number: 3310232  
Sequence Number: 1  
WCDD Code: G11

Waste Sequence Number: 3310239  
Sequence Number: 1  
WCDD Code: G11

Waste Sequence Number: 3310243  
Sequence Number: 1  
WCDD Code: G11

Waste Sequence Number: 3310244  
Sequence Number: 1  
WCDD Code: G11

Waste Sequence Number: 3310247  
Sequence Number: 1  
WCDD Code: G11

Waste Sequence Number: 3310250  
Sequence Number: 1  
WCDD Code: G11

Waste Sequence Number: 3310258  
Sequence Number: 1  
WCDD Code: G11

Waste Sequence Number: 3310264  
Sequence Number: 1  
WCDD Code: G11

Waste Sequence Number: 3310275  
Sequence Number: 1  
WCDD Code: G11

Name: WAL MART STORE 3794  
Address: 34520 16TH AVE S  
City,State,Zip: FEDERAL WAY, WA 98003  
Facility Address 2: Not reported  
Facility ID: 6725554  
EPA ID: WAH000029667  
NAICS: 452910  
State Waste Code Desc: Not reported  
Federal Waste Code Desc: D001, D002, D003, D004 D005, D006, D007, D008, D009, D010, D011, D016,  
D018, D022, D026, D027, D035, D039, D043, P075, U002, U072, U134,  
U154, U159, U165, U205, U210, U249, U279, U409  
Form Comm: Updating list of waste codes

Map ID  
Direction  
Distance  
Elevation

MAP FINDINGS

Site

Database(s)

EDR ID Number  
EPA ID Number

**WALMART SUPERCENTER 3794 (Continued)**

**1010460740**

Data Year:	2013
Permit by Rule:	False
Mailing Address 2:	Not reported
Treatment by Generator:	False
Mixed Radioactive Waste:	False
Importer of Hazardous Waste:	False
Immediate Recycler:	False
Treatment/Storage/Disposal/Recycling Facility:	False
Generator of Dangerous Fuel Waste:	False
Generator Marketing to Burner:	False
Other Marketers (i.e., blender, distributor, etc.):	False
Utility Boiler Burner:	False
Industry Boiler Burner:	False
Industrial Furnace:	False
Smelter Defferal:	False
Universal Waste:	Not reported
Off-Specification:	Not reported
LN Address 2:	Not reported
Tax Reg #:	601336273
Business Type:	Warehouse Clubs & Superce
Mail Name:	Wal-Mart Stores, Inc.
Mailing Address:	P.O. Box 8041
Mailing City,State,Zip:	Bentonville, AR 72712-8041
Legal Organization Name:	Wal Mart Stores Inc
Legal Organization Type:	Private
Legal Contact:	Not reported
Legal Address:	P.O. Box 8041
Legal Address 2:	Not reported
Legal City,State,Zip:	Bentonville, AR 72712-8041
Legal Phone Number:	(479)204-3517
Legal Effective Date:	01/22/2007
Land Organization Name:	Wal-Mart Stores, Inc.
Land Organization Type:	Private
Land Contact:	Not reported
Land Address:	P.O. Box 8041
Land City,State,Zip:	Bentonville, AR 72712-8041
Land Phone Number:	(479)204-3517
Operator Organization Name:	Wal-Mart Stores, Inc.
Operator Organization Type:	Private
Operator:	Not reported
Operator Address:	P.O. Box 8041
Operator Address 2:	Not reported
Operator City,State,Zip:	Bentonville, AR 72712-8041
Operator Phone Number:	(479)204-3517
Operator Effective Date:	01/22/2007
Site Contact:	Justin Wilson
Site Contact Address:	P.O. Box 8041
Contact City,State,Zip:	Bentonville, AR 72712-8041
Site Contact Phone Number:	(479)204-3517
Site Contact Email:	justin.p.wilson@wal-mart.com
Gen Status Code:	MQG
Monthly Generation:	True
Batch Generation:	False
One Time Generation:	False
Transport Own Waste:	False
Tranports Other Waste:	False
Recycler Onsite:	False

Map ID  
Direction  
Distance  
Elevation

MAP FINDINGS

Site

Database(s)

EDR ID Number  
EPA ID Number

**WALMART SUPERCENTER 3794 (Continued)**

**1010460740**

Transfer Facility:	False
Other Exemption:	Not reported
UW Battery Gen:	False
Used Oil Transporter:	False
Used Oil Transfer Facility:	False
Used Oil Processor:	False
Used Oil Refiner:	False
Used Oil Fuel Marketer Directs Shipments:	False
Used Oil Fuel Marketer Meets Specs:	False
Site Contact Address 2:	Not reported
SIC Code:	Not reported
CRK Number:	Not reported
Active:	Not reported
CAS Number:	Not reported
Chemical Name:	Not reported
EHS:	Not reported
EHS CAS Number:	Not reported
EHS Name:	Not reported
Waste Stream Generated:	
Waste Managed Off Site:	Y
State Only Waste Code 1:	Not reported
State Only Waste Code 2:	Not reported
Report Managed On Site:	0
KG Managed On Site:	0
Generator Treatment Code:	Not reported
Permit By Rule Code:	Not reported
WCDE Residence Code:	Not reported
WCDH Origin Code:	2
WCDE On Site Code:	Not reported
WCDB Code:	W105
Description:	CORROSIVE LIQUIDS
CORb Sequence Number:	143614
Sequence Number:	3254420
Mixed Radioactive Flag:	False
Designation Code:	D
Reported Quantity:	3
Quantity Unit:	LB
Kilograms Quantity:	1.36080002
Density Number:	0
Density Quantity:	Not reported
Waste Managed Off Site:	Y
State Only Waste Code 1:	Not reported
State Only Waste Code 2:	Not reported
Report Managed On Site:	0
KG Managed On Site:	0
Generator Treatment Code:	Not reported
Permit By Rule Code:	Not reported
WCDE Residence Code:	Not reported
WCDH Origin Code:	1
WCDE On Site Code:	Not reported
WCDB Code:	W409
Description:	FLAMMABLE SOLIDS
CORb Sequence Number:	143614
Sequence Number:	3254431
Mixed Radioactive Flag:	False
Designation Code:	D

Map ID  
Direction  
Distance  
Elevation

MAP FINDINGS

Site

Database(s)

EDR ID Number  
EPA ID Number

**WALMART SUPERCENTER 3794 (Continued)**

**1010460740**

Reported Quantity: 3  
Quantity Unit: LB  
Kilograms Quantity: 1.36080002  
Density Number: 0  
Density Quantity: Not reported

Waste Managed Off Site: Y  
State Only Waste Code 1: Not reported  
State Only Waste Code 2: Not reported  
Report Managed On Site: 0  
KG Managed On Site: 0  
Generator Treatment Code: Not reported  
Permit By Rule Code: Not reported  
WCDE Residence Code: Not reported  
WCDH Origin Code: 1  
WCDE On Site Code: Not reported  
WCDB Code: W801  
Description: LIGHTERS  
CORb Sequence Number: 143614  
Sequence Number: 3254436  
Mixed Radioactive Flag: False  
Designation Code: D  
Reported Quantity: 52  
Quantity Unit: LB  
Kilograms Quantity: 23.5872004  
Density Number: 0  
Density Quantity: Not reported

Waste Managed Off Site: Y  
State Only Waste Code 1: Not reported  
State Only Waste Code 2: Not reported  
Report Managed On Site: 0  
KG Managed On Site: 0  
Generator Treatment Code: Not reported  
Permit By Rule Code: Not reported  
WCDE Residence Code: Not reported  
WCDH Origin Code: 1  
WCDE On Site Code: Not reported  
WCDB Code: W219  
Description: TOXIC LIQUIDS  
CORb Sequence Number: 143614  
Sequence Number: 3254447  
Mixed Radioactive Flag: False  
Designation Code: D  
Reported Quantity: 1971  
Quantity Unit: LB  
Kilograms Quantity: 894.045615  
Density Number: 0  
Density Quantity: Not reported

Waste Managed Off Site: Y  
State Only Waste Code 1: Not reported  
State Only Waste Code 2: Not reported  
Report Managed On Site: 0  
KG Managed On Site: 0  
Generator Treatment Code: Not reported  
Permit By Rule Code: Not reported

Map ID  
Direction  
Distance  
Elevation

MAP FINDINGS

Site

Database(s)

EDR ID Number  
EPA ID Number

**WALMART SUPERCENTER 3794 (Continued)**

**1010460740**

WCDE Residence Code:	Not reported
WCDH Origin Code:	1
WCDE On Site Code:	Not reported
WCDB Code:	W801
Description:	WASTE AEROSOLS
CORb Sequence Number:	143614
Sequence Number:	3254454
Mixed Radioactive Flag:	False
Designation Code:	D
Reported Quantity:	1035
Quantity Unit:	LB
Kilograms Quantity:	469.476008
Density Number:	0
Density Quantity:	Not reported
Waste Managed Off Site:	Y
State Only Waste Code 1:	WP01
State Only Waste Code 2:	Not reported
Report Managed On Site:	0
KG Managed On Site:	0
Generator Treatment Code:	Not reported
Permit By Rule Code:	Not reported
WCDE Residence Code:	Not reported
WCDH Origin Code:	1
WCDE On Site Code:	Not reported
WCDB Code:	W801
Description:	WA State Only
CORb Sequence Number:	143614
Sequence Number:	3278338
Mixed Radioactive Flag:	False
Designation Code:	E
Reported Quantity:	12
Quantity Unit:	LB
Kilograms Quantity:	5.44320009
Density Number:	0
Density Quantity:	Not reported
Waste Managed Off Site:	Y
State Only Waste Code 1:	Not reported
State Only Waste Code 2:	Not reported
Report Managed On Site:	0
KG Managed On Site:	0
Generator Treatment Code:	Not reported
Permit By Rule Code:	Not reported
WCDE Residence Code:	Not reported
WCDH Origin Code:	2
WCDE On Site Code:	Not reported
WCDB Code:	W409
Description:	FLAMMABLE SOLIDS
CORb Sequence Number:	143614
Sequence Number:	3254433
Mixed Radioactive Flag:	False
Designation Code:	D
Reported Quantity:	205
Quantity Unit:	LB
Kilograms Quantity:	92.9880015
Density Number:	0



Map ID  
Direction  
Distance  
Elevation

MAP FINDINGS

Site

Database(s)

EDR ID Number  
EPA ID Number

**WALMART SUPERCENTER 3794 (Continued)**

**1010460740**

Density Quantity:	Not reported
Waste Managed Off Site:	Y
State Only Waste Code 1:	Not reported
State Only Waste Code 2:	Not reported
Report Managed On Site:	0
KG Managed On Site:	0
Generator Treatment Code:	Not reported
Permit By Rule Code:	Not reported
WCDE Residence Code:	Not reported
WCDH Origin Code:	1
WCDE On Site Code:	Not reported
WCDB Code:	W401
Description:	TOXIC SOLIDS
CORb Sequence Number:	143614
Sequence Number:	3254450
Mixed Radioactive Flag:	False
Designation Code:	D
Reported Quantity:	1
Quantity Unit:	LB
Kilograms Quantity:	0.45360000
Density Number:	0
Density Quantity:	Not reported
Waste Managed Off Site:	Y
State Only Waste Code 1:	Not reported
State Only Waste Code 2:	Not reported
Report Managed On Site:	0
KG Managed On Site:	0
Generator Treatment Code:	Not reported
Permit By Rule Code:	Not reported
WCDE Residence Code:	Not reported
WCDH Origin Code:	2
WCDE On Site Code:	Not reported
WCDB Code:	W110
Description:	CORROSIVE LIQUIDS
CORb Sequence Number:	143614
Sequence Number:	3254421
Mixed Radioactive Flag:	False
Designation Code:	D
Reported Quantity:	738
Quantity Unit:	LB
Kilograms Quantity:	334.756805
Density Number:	0
Density Quantity:	Not reported
Waste Managed Off Site:	Y
State Only Waste Code 1:	Not reported
State Only Waste Code 2:	Not reported
Report Managed On Site:	0
KG Managed On Site:	0
Generator Treatment Code:	Not reported
Permit By Rule Code:	Not reported
WCDE Residence Code:	Not reported
WCDH Origin Code:	1
WCDE On Site Code:	Not reported
WCDB Code:	W409

Map ID  
Direction  
Distance  
Elevation

MAP FINDINGS

Site

Database(s)

EDR ID Number  
EPA ID Number

WALMART SUPERCENTER 3794 (Continued)

1010460740

Description: TOXIC SOLIDS  
CORb Sequence Number: 143614  
Sequence Number: 3254453  
Mixed Radioactive Flag: False  
Designation Code: D  
Reported Quantity: 5071  
Quantity Unit: LB  
Kilograms Quantity: 2300.20563  
Density Number: 0  
Density Quantity: Not reported

Waste Managed Off Site: Y  
State Only Waste Code 1: Not reported  
State Only Waste Code 2: Not reported  
Report Managed On Site: 0  
KG Managed On Site: 0  
Generator Treatment Code: Not reported  
Permit By Rule Code: Not reported  
WCDE Residence Code: Not reported  
WCDH Origin Code: 1  
WCDE On Site Code: Not reported  
WCDB Code: W210

Description: WASTE ORGANIC PEROXIDE  
CORb Sequence Number: 143614  
Sequence Number: 3254455  
Mixed Radioactive Flag: False  
Designation Code: D  
Reported Quantity: 3  
Quantity Unit: LB  
Kilograms Quantity: 1.36080002  
Density Number: 0  
Density Quantity: Not reported

Waste Stream Off Site Mgmt:  
Waste CORB Sequence Number: 143614  
Waste Sequence Number: 3254421  
Sequence Number: 810658  
Received EPAID: INR000110197  
Managed Quantity: 738  
Kilogram Quantity: 334.756805  
Recycled Percentage: Not reported  
Waste Management System Code: H141

Waste Sequence Number: 3254453  
Sequence Number: 810691  
Received EPAID: INR000110197  
Managed Quantity: 5071  
Kilogram Quantity: 2300.20563  
Recycled Percentage: Not reported  
Waste Management System Code: H141

Waste Sequence Number: 3254455  
Sequence Number: 810694  
Received EPAID: INR000110197  
Managed Quantity: 3  
Kilogram Quantity: 1.36080002  
Recycled Percentage: Not reported

Map ID  
Direction  
Distance  
Elevation

MAP FINDINGS

Site

Database(s)

EDR ID Number  
EPA ID Number

**WALMART SUPERCENTER 3794 (Continued)**

**1010460740**

Waste Management System Code: H141

Waste Sequence Number: 3254423  
Sequence Number: 810659  
Received EPAID: OHD083377010  
Managed Quantity: 2  
Kilogram Quantity: 0.90720001  
Recycled Percentage: Not reported  
Waste Management System Code: H141

Waste Sequence Number: 3254426  
Sequence Number: 810661  
Received EPAID: INR000110197  
Managed Quantity: 400  
Kilogram Quantity: 181.440003  
Recycled Percentage: Not reported  
Waste Management System Code: H141

Waste Sequence Number: 3254440  
Sequence Number: 810677  
Received EPAID: INR000110197  
Managed Quantity: 3  
Kilogram Quantity: 1.36080002  
Recycled Percentage: Not reported  
Waste Management System Code: H141

Waste Sequence Number: 3254443  
Sequence Number: 810681  
Received EPAID: INR000110197  
Managed Quantity: 20  
Kilogram Quantity: 9.07200015  
Recycled Percentage: Not reported  
Waste Management System Code: H141

Waste Sequence Number: 3254433  
Sequence Number: 810670  
Received EPAID: INR000110197  
Managed Quantity: 205  
Kilogram Quantity: 92.9880015  
Recycled Percentage: Not reported  
Waste Management System Code: H141

Waste Sequence Number: 3254450  
Sequence Number: 810690  
Received EPAID: INR000110197  
Managed Quantity: 1  
Kilogram Quantity: 0.45360000  
Recycled Percentage: Not reported  
Waste Management System Code: H141

Waste Sequence Number: 3254420  
Sequence Number: 810657  
Received EPAID: INR000110197  
Managed Quantity: 3  
Kilogram Quantity: 1.36080002  
Recycled Percentage: Not reported  
Waste Management System Code: H141

Map ID  
Direction  
Distance  
Elevation

MAP FINDINGS

Site

Database(s)

EDR ID Number  
EPA ID Number

**WALMART SUPERCENTER 3794 (Continued)**

**1010460740**

Waste Sequence Number: 3254431  
Sequence Number: 810668  
Received EPAID: INR000110197  
Managed Quantity: 3  
Kilogram Quantity: 1.36080002  
Recycled Percentage: Not reported  
Waste Management System Code: H141

Waste Stream Comments:

CORB Waste Sequence Number: 143614  
Comments: Damaged product, customer returned product  
Waste Sequence Number: 3254426  
Sequence Number: 1

Comments: Damaged product, customer returned product  
Waste Sequence Number: 3254431  
Sequence Number: 1

Comments: Damaged product, customer returned product  
Waste Sequence Number: 3254433  
Sequence Number: 1

Comments: Damaged product, customer returned product  
Waste Sequence Number: 3254440  
Sequence Number: 1

Comments: Damaged product, customer returned product  
Waste Sequence Number: 3254443  
Sequence Number: 1

Comments: A-3: Additional Waste Codes - D016, D026, D039, D043, U080, U210, U279  
Damaged product, customer returned product  
Waste Sequence Number: 3254447  
Sequence Number: 1

Comments: A-3: Additional Waste Codes - D026, D027, D035, U080, U159 Damaged  
product, customer returned product  
Waste Sequence Number: 3254453  
Sequence Number: 1

Comments: A-3: Additional Waste Codes - D022, D035, D039, U210  
Waste Sequence Number: 3254454  
Sequence Number: 1

Waste Stream EPA Code:

CORB Waste Sequence Number: 143614  
Waste Sequence Number: 3254433  
Sequence Number: 7235652  
WCDA Code: D001

Waste Sequence Number: 3254433  
Sequence Number: 7235653  
WCDA Code: D005

Waste Sequence Number: 3254433  
Sequence Number: 7235654

Map ID  
Direction  
Distance  
Elevation

MAP FINDINGS

Site

Database(s)

EDR ID Number  
EPA ID Number

**WALMART SUPERCENTER 3794 (Continued)**

**1010460740**

WCDA Code: D007

Waste Sequence Number: 3254433  
Sequence Number: 7235655  
WCDA Code: D018

Waste Sequence Number: 3254433  
Sequence Number: 7235656  
WCDA Code: D035

Waste Sequence Number: 3254450  
Sequence Number: 7235920  
WCDA Code: D004

Waste Sequence Number: 3254450  
Sequence Number: 7235921  
WCDA Code: D016

Waste Sequence Number: 3254450  
Sequence Number: 7235922  
WCDA Code: U240

Waste Sequence Number: 3254450  
Sequence Number: 7235923  
WCDA Code: U249

Waste Sequence Number: 3254450  
Sequence Number: 7235924  
WCDA Code: U279

Waste Sequence Number: 3254450  
Sequence Number: 7235925  
WCDA Code: U409

Waste Stream Source Code:  
CORB Waste Sequence Number: 143614  
Waste Sequence Number: 3254420  
Sequence Number: 1  
WCDD Code: G32

Waste Sequence Number: 3254421  
Sequence Number: 1  
WCDD Code: G32

Waste Sequence Number: 3254433  
Sequence Number: 1  
WCDD Code: G32

Waste Sequence Number: 3254423  
Sequence Number: 1  
WCDD Code: G11

Waste Sequence Number: 3254426  
Sequence Number: 1  
WCDD Code: G11

Waste Sequence Number: 3254431

Map ID  
Direction  
Distance  
Elevation

MAP FINDINGS

Site

Database(s)

EDR ID Number  
EPA ID Number

**WALMART SUPERCENTER 3794 (Continued)**

**1010460740**

Sequence Number:	1
WCDD Code:	G11
Waste Sequence Number:	3254436
Sequence Number:	1
WCDD Code:	G11
Waste Sequence Number:	3254440
Sequence Number:	1
WCDD Code:	G11
Waste Sequence Number:	3254443
Sequence Number:	1
WCDD Code:	G11
Waste Sequence Number:	3254447
Sequence Number:	1
WCDD Code:	G11
Waste Sequence Number:	3254450
Sequence Number:	1
WCDD Code:	G11
Name:	WAL MART STORE 3794
Address:	34520 16TH AVE S
City,State,Zip:	FEDERAL WAY, WA 98003
Facility Address 2:	Not reported
Facility ID:	6725554
EPA ID:	WAH000029667
NAICS:	452910
State Waste Code Desc:	Not reported
Federal Waste Code Desc:	D001, D002, D003, D004, D005, D006, D007, D008, D009, D010, D011, D016, D018, D022, D024, D026, D027, D035, D039, P001, P075, U002, U034, U035, U058, U072, U080, U122, U129, U132, U150, U154, U159, U165, U182, U188, U200, U205, U210, U240, U249, U279, U409, U411
Form Comm:	Not reported
Data Year:	2012
Permit by Rule:	False
Mailing Address 2:	Not reported
Treatment by Generator:	False
Mixed Radioactive Waste:	False
Importer of Hazardous Waste:	False
Immediate Recycler:	False
Treatment/Storage/Disposal/Recycling Facility:	False
Generator of Dangerous Fuel Waste:	False
Generator Marketing to Burner:	False
Other Marketers (i.e., blender, distributor, etc.):	False
Utility Boiler Burner:	False
Industry Boiler Burner:	False
Industrial Furnace:	False
Smelter Defferal:	False
Universal Waste:	Not reported
Off-Specification:	Not reported
LN Address 2:	Not reported
Tax Reg #:	601336273
Business Type:	Warehouse Clubs & Superce

Map ID  
Direction  
Distance  
Elevation

MAP FINDINGS

Site

Database(s)

EDR ID Number  
EPA ID Number

**WALMART SUPERCENTER 3794 (Continued)**

**1010460740**

Mail Name:	Wal-Mart Stores, Inc.
Mailing Address:	P.O. Box 8041
Mailing City,State,Zip:	Bentonville, AR 72712-8041
Legal Organization Name:	Wal Mart Stores Inc
Legal Organization Type:	Private
Legal Contact:	Not reported
Legal Address:	P.O. Box 8041
Legal Address 2:	Not reported
Legal City,State,Zip:	Bentonville, AR 72712-8041
Legal Phone Number:	(479)204-3517
Legal Effective Date:	01/22/2007
Land Organization Name:	Wal-Mart Stores, Inc.
Land Organization Type:	Private
Land Contact:	Not reported
Land Address:	P.O. Box 8041
Land City,State,Zip:	Bentonville, AR 72712-8041
Land Phone Number:	(479)204-3517
Operator Organization Name:	Wal-Mart Stores, Inc.
Operator Organization Type:	Private
Operator:	Not reported
Operator Address:	P.O. Box 8041
Operator Address 2:	Not reported
Operator City,State,Zip:	Bentonville, AR 72712-8041
Operator Phone Number:	(479)204-3517
Operator Effective Date:	01/22/2007
Site Contact:	Justin Wilson
Site Contact Address:	P.O. Box 8041
Contact City,State,Zip:	Bentonville, AR 72712-8041
Site Contact Phone Number:	(479)204-3517
Site Contact Email:	justin.p.wilson@wal-mart.com
Gen Status Code:	MQG
Monthly Generation:	True
Batch Generation:	False
One Time Generation:	False
Transport Own Waste:	False
Tranports Other Waste:	False
Recycler Onsite:	False
Transfer Facility:	False
Other Exemption:	Not reported
UW Battery Gen:	False
Used Oil Transporter:	False
Used Oil Transfer Facility:	False
Used Oil Processor:	False
Used Oil Refiner:	False
Used Oil Fuel Marketer Directs Shipments:	False
Used Oil Fuel Marketer Meets Specs:	False
Site Contact Address 2:	Not reported
SIC Code:	Not reported
CRK Number:	Not reported
Active:	Not reported
CAS Number:	Not reported
Chemical Name:	Not reported
EHS:	Not reported
EHS CAS Number:	Not reported
EHS Name:	Not reported

Waste Stream Generated:  
Waste Managed Off Site:

Y

Map ID  
Direction  
Distance  
Elevation

MAP FINDINGS

Site

Database(s)

EDR ID Number  
EPA ID Number

**WALMART SUPERCENTER 3794 (Continued)**

**1010460740**

State Only Waste Code 1: Not reported  
State Only Waste Code 2: Not reported  
Report Managed On Site: 0  
KG Managed On Site: 0  
Generator Treatment Code: Not reported  
Permit By Rule Code: Not reported  
WCDE Residence Code: Not reported  
WCDH Origin Code: 2  
WCDE On Site Code: Not reported  
WCDB Code: W110  
Description: CORROSIVE LIQUIDS  
CORb Sequence Number: 138268  
Sequence Number: 2676884  
Mixed Radioactive Flag: False  
Designation Code: D  
Reported Quantity: 306  
Quantity Unit: LB  
Kilograms Quantity: 138.801602  
Density Number: 0  
Density Quantity: Not reported

Waste Managed Off Site: Y  
State Only Waste Code 1: Not reported  
State Only Waste Code 2: Not reported  
Report Managed On Site: 0  
KG Managed On Site: 0  
Generator Treatment Code: Not reported  
Permit By Rule Code: Not reported  
WCDE Residence Code: Not reported  
WCDH Origin Code: 1  
WCDE On Site Code: Not reported  
WCDB Code: W219  
Description: FLAMMABLE LIQUIDS  
CORb Sequence Number: 138268  
Sequence Number: 2676885  
Mixed Radioactive Flag: False  
Designation Code: D  
Reported Quantity: 625  
Quantity Unit: LB  
Kilograms Quantity: 283.500004  
Density Number: 0  
Density Quantity: Not reported

Waste Managed Off Site: Y  
State Only Waste Code 1: Not reported  
State Only Waste Code 2: Not reported  
Report Managed On Site: 0  
KG Managed On Site: 0  
Generator Treatment Code: Not reported  
Permit By Rule Code: Not reported  
WCDE Residence Code: Not reported  
WCDH Origin Code: 1  
WCDE On Site Code: Not reported  
WCDB Code: W219  
Description: TOXIC LIQUIDS  
CORb Sequence Number: 138268  
Sequence Number: 2676899



Map ID  
Direction  
Distance  
Elevation

MAP FINDINGS

Site

Database(s)

EDR ID Number  
EPA ID Number

**WALMART SUPERCENTER 3794 (Continued)**

**1010460740**

Mixed Radioactive Flag:	False
Designation Code:	D
Reported Quantity:	4435
Quantity Unit:	LB
Kilograms Quantity:	2011.71603
Density Number:	0
Density Quantity:	Not reported
Waste Managed Off Site:	Y
State Only Waste Code 1:	Not reported
State Only Waste Code 2:	Not reported
Report Managed On Site:	0
KG Managed On Site:	0
Generator Treatment Code:	Not reported
Permit By Rule Code:	Not reported
WCDE Residence Code:	Not reported
WCDH Origin Code:	1
WCDE On Site Code:	Not reported
WCDB Code:	W409
Description:	TOXIC SOLIDS
CORb Sequence Number:	138268
Sequence Number:	2676900
Mixed Radioactive Flag:	False
Designation Code:	D
Reported Quantity:	682
Quantity Unit:	LB
Kilograms Quantity:	309.355205
Density Number:	0
Density Quantity:	Not reported
Waste Managed Off Site:	Y
State Only Waste Code 1:	Not reported
State Only Waste Code 2:	Not reported
Report Managed On Site:	0
KG Managed On Site:	0
Generator Treatment Code:	Not reported
Permit By Rule Code:	Not reported
WCDE Residence Code:	Not reported
WCDH Origin Code:	1
WCDE On Site Code:	Not reported
WCDB Code:	W801
Description:	WASTE AEROSOLS
CORb Sequence Number:	138268
Sequence Number:	2676902
Mixed Radioactive Flag:	False
Designation Code:	D
Reported Quantity:	1340
Quantity Unit:	LB
Kilograms Quantity:	607.824010
Density Number:	0
Density Quantity:	Not reported
Waste Managed Off Site:	Y
State Only Waste Code 1:	Not reported
State Only Waste Code 2:	Not reported
Report Managed On Site:	0
KG Managed On Site:	0

Map ID  
Direction  
Distance  
Elevation

MAP FINDINGS

Site

Database(s)

EDR ID Number  
EPA ID Number

**WALMART SUPERCENTER 3794 (Continued)**

**1010460740**

Generator Treatment Code:	Not reported
Permit By Rule Code:	Not reported
WCDE Residence Code:	Not reported
WCDH Origin Code:	2
WCDE On Site Code:	Not reported
WCDB Code:	W105
Description:	CORROSIVE LIQUIDS
CORb Sequence Number:	138268
Sequence Number:	2676873
Mixed Radioactive Flag:	False
Designation Code:	D
Reported Quantity:	33
Quantity Unit:	LB
Kilograms Quantity:	14.9688002
Density Number:	0
Density Quantity:	Not reported
Waste Managed Off Site:	Y
State Only Waste Code 1:	Not reported
State Only Waste Code 2:	Not reported
Report Managed On Site:	0
KG Managed On Site:	0
Generator Treatment Code:	Not reported
Permit By Rule Code:	Not reported
WCDE Residence Code:	Not reported
WCDH Origin Code:	2
WCDE On Site Code:	Not reported
WCDB Code:	W409
Description:	FLAMMABLE SOLIDS
CORb Sequence Number:	138268
Sequence Number:	2676887
Mixed Radioactive Flag:	False
Designation Code:	D
Reported Quantity:	15
Quantity Unit:	LB
Kilograms Quantity:	6.80400011
Density Number:	0
Density Quantity:	Not reported
Waste Managed Off Site:	Y
State Only Waste Code 1:	Not reported
State Only Waste Code 2:	Not reported
Report Managed On Site:	0
KG Managed On Site:	0
Generator Treatment Code:	Not reported
Permit By Rule Code:	Not reported
WCDE Residence Code:	Not reported
WCDH Origin Code:	1
WCDE On Site Code:	Not reported
WCDB Code:	W319
Description:	OXIDIZING SOLIDS
CORb Sequence Number:	138268
Sequence Number:	2676896
Mixed Radioactive Flag:	False
Designation Code:	D
Reported Quantity:	92
Quantity Unit:	LB

Map ID  
Direction  
Distance  
Elevation

MAP FINDINGS

Site

Database(s)

EDR ID Number  
EPA ID Number

**WALMART SUPERCENTER 3794 (Continued)**

**1010460740**

Kilograms Quantity:	41.7312007
Density Number:	0
Density Quantity:	Not reported
Waste Managed Off Site:	Y
State Only Waste Code 1:	Not reported
State Only Waste Code 2:	Not reported
Report Managed On Site:	0
KG Managed On Site:	0
Generator Treatment Code:	Not reported
Permit By Rule Code:	Not reported
WCDE Residence Code:	Not reported
WCDH Origin Code:	1
WCDE On Site Code:	Not reported
WCDB Code:	W801
Description:	LIGHTERS
CORb Sequence Number:	138268
Sequence Number:	2676893
Mixed Radioactive Flag:	False
Designation Code:	D
Reported Quantity:	20
Quantity Unit:	LB
Kilograms Quantity:	9.07200015
Density Number:	0
Density Quantity:	Not reported
Waste Managed Off Site:	Y
State Only Waste Code 1:	Not reported
State Only Waste Code 2:	Not reported
Report Managed On Site:	0
KG Managed On Site:	0
Generator Treatment Code:	Not reported
Permit By Rule Code:	Not reported
WCDE Residence Code:	Not reported
WCDH Origin Code:	1
WCDE On Site Code:	Not reported
WCDB Code:	W409
Description:	FLAMMMABLE SOLIDS
CORb Sequence Number:	138268
Sequence Number:	2676886
Mixed Radioactive Flag:	False
Designation Code:	D
Reported Quantity:	30
Quantity Unit:	LB
Kilograms Quantity:	13.6080002
Density Number:	0
Density Quantity:	Not reported
Waste Managed Off Site:	Y
State Only Waste Code 1:	Not reported
State Only Waste Code 2:	Not reported
Report Managed On Site:	0
KG Managed On Site:	0
Generator Treatment Code:	Not reported
Permit By Rule Code:	Not reported
WCDE Residence Code:	Not reported
WCDH Origin Code:	1

Map ID  
Direction  
Distance  
Elevation

MAP FINDINGS

Site

Database(s)

EDR ID Number  
EPA ID Number

**WALMART SUPERCENTER 3794 (Continued)**

**1010460740**

WCDE On Site Code: Not reported  
WCDB Code: W119  
Description: OXIDIZING LIQUIDS  
CORb Sequence Number: 138268  
Sequence Number: 2676895  
Mixed Radioactive Flag: False  
Designation Code: D  
Reported Quantity: 364  
Quantity Unit: LB  
Kilograms Quantity: 165.110402  
Density Number: 0  
Density Quantity: Not reported

Waste Stream Off Site Mgmt:  
Waste CORB Sequence Number: 138268  
Waste Sequence Number: 2676873  
Sequence Number: 676130  
Received EPAID: INR000110197  
Managed Quantity: 33  
Kilogram Quantity: 14.9688002  
Recycled Percentage: Not reported  
Waste Management System Code: H141

Waste Sequence Number: 2676887  
Sequence Number: 676145  
Received EPAID: INR000110197  
Managed Quantity: 15  
Kilogram Quantity: 6.80400011  
Recycled Percentage: Not reported  
Waste Management System Code: H141

Waste Sequence Number: 2676896  
Sequence Number: 676156  
Received EPAID: INR000110197  
Managed Quantity: 92  
Kilogram Quantity: 41.7312007  
Recycled Percentage: Not reported  
Waste Management System Code: H141

Waste Sequence Number: 2676893  
Sequence Number: 676149  
Received EPAID: INR000110197  
Managed Quantity: 20  
Kilogram Quantity: 9.07200015  
Recycled Percentage: Not reported  
Waste Management System Code: H141

Waste Sequence Number: 2676884  
Sequence Number: 676133  
Received EPAID: INR000110197  
Managed Quantity: 306  
Kilogram Quantity: 138.801602  
Recycled Percentage: Not reported  
Waste Management System Code: H141

Waste Sequence Number: 2676885  
Sequence Number: 676138

Map ID  
Direction  
Distance  
Elevation

MAP FINDINGS

Site

Database(s)

EDR ID Number  
EPA ID Number

**WALMART SUPERCENTER 3794 (Continued)**

**1010460740**

Received EPAID:	INR000110197
Managed Quantity:	625
Kilogram Quantity:	283.500004
Recycled Percentage:	Not reported
Waste Management System Code:	H141
Waste Sequence Number:	2676899
Sequence Number:	676160
Received EPAID:	INR000110197
Managed Quantity:	4435
Kilogram Quantity:	2011.71603
Recycled Percentage:	Not reported
Waste Management System Code:	H141
Waste Sequence Number:	2676900
Sequence Number:	676167
Received EPAID:	INR000110197
Managed Quantity:	682
Kilogram Quantity:	309.355205
Recycled Percentage:	Not reported
Waste Management System Code:	H141
Waste Sequence Number:	2676902
Sequence Number:	676170
Received EPAID:	INR000110197
Managed Quantity:	1340
Kilogram Quantity:	607.824010
Recycled Percentage:	Not reported
Waste Management System Code:	H141
Waste Sequence Number:	2676886
Sequence Number:	676142
Received EPAID:	INR000110197
Managed Quantity:	30
Kilogram Quantity:	13.6080002
Recycled Percentage:	Not reported
Waste Management System Code:	H141
Waste Sequence Number:	2676895
Sequence Number:	676154
Received EPAID:	INR000110197
Managed Quantity:	364
Kilogram Quantity:	165.110402
Recycled Percentage:	Not reported
Waste Management System Code:	H141
Waste Stream Comments:	
CORB Waste Sequence Number:	138268
Comments:	Damaged product, customer returned product
Waste Sequence Number:	2676885
Sequence Number:	1
Comments:	Damaged product, customer returned product
Waste Sequence Number:	2676886
Sequence Number:	1
Comments:	Damaged product, customer returned product

Map ID  
Direction  
Distance  
Elevation

MAP FINDINGS

Site

Database(s)

EDR ID Number  
EPA ID Number

**WALMART SUPERCENTER 3794 (Continued)**

**1010460740**

Waste Sequence Number: 2676887  
Sequence Number: 1

Comments: Damaged product, customer returned product  
Waste Sequence Number: 2676895  
Sequence Number: 1

Comments: Damaged product, customer returned product  
Waste Sequence Number: 2676896  
Sequence Number: 1

Comments: A-3: Additional Waste Codes - D016, D026, U080, U279 Damaged product,  
customer returned product  
Waste Sequence Number: 2676899  
Sequence Number: 1

Comments: A-3: Additional Waste Codes - D026, D027, D035, U080, U159 Damaged  
product, customer returned product  
Waste Sequence Number: 2676900  
Sequence Number: 1

Comments: A-3: Additional Waste Codes - D022, D035, D039, U210  
Waste Sequence Number: 2676902  
Sequence Number: 1

Waste Stream EPA Code:  
CORB Waste Sequence Number: 138268  
Waste Sequence Number: 2676873  
Sequence Number: 6025616  
WCDA Code: D002

Waste Sequence Number: 2676873  
Sequence Number: 6025617  
WCDA Code: D008

Waste Sequence Number: 2676887  
Sequence Number: 6025653  
WCDA Code: D001

Waste Sequence Number: 2676887  
Sequence Number: 6025654  
WCDA Code: D007

Waste Sequence Number: 2676887  
Sequence Number: 6025655  
WCDA Code: D018

Waste Sequence Number: 2676887  
Sequence Number: 6025656  
WCDA Code: D035

Waste Sequence Number: 2676896  
Sequence Number: 6025670  
WCDA Code: D001

Waste Sequence Number: 2676884  
Sequence Number: 6025634

Map ID  
Direction  
Distance  
Elevation

MAP FINDINGS

Site

Database(s)

EDR ID Number  
EPA ID Number

**WALMART SUPERCENTER 3794 (Continued)**

**1010460740**

WCDA Code: D002

Waste Sequence Number: 2676885  
Sequence Number: 6025639  
WCDA Code: D001

Waste Sequence Number: 2676885  
Sequence Number: 6025640  
WCDA Code: D018

Waste Sequence Number: 2676885  
Sequence Number: 6025641  
WCDA Code: D035

Waste Stream Source Code:  
CORB Waste Sequence Number: 138268  
Waste Sequence Number: 2676885  
Sequence Number: 1  
WCDD Code: G11

Waste Sequence Number: 2676886  
Sequence Number: 1  
WCDD Code: G11

Waste Sequence Number: 2676893  
Sequence Number: 1  
WCDD Code: G11

Waste Sequence Number: 2676895  
Sequence Number: 1  
WCDD Code: G11

Waste Sequence Number: 2676896  
Sequence Number: 1  
WCDD Code: G11

Waste Sequence Number: 2676899  
Sequence Number: 1  
WCDD Code: G11

Waste Sequence Number: 2676900  
Sequence Number: 1  
WCDD Code: G11

Waste Sequence Number: 2676902  
Sequence Number: 1  
WCDD Code: G11

Waste Sequence Number: 2676873  
Sequence Number: 1  
WCDD Code: G32

Waste Sequence Number: 2676884  
Sequence Number: 1  
WCDD Code: G32

Waste Sequence Number: 2676887

Map ID  
Direction  
Distance  
Elevation

MAP FINDINGS

Site

Database(s)

EDR ID Number  
EPA ID Number

**WALMART SUPERCENTER 3794 (Continued)**

**1010460740**

Sequence Number:	1
WCDD Code:	G32
Name:	WAL MART STORE 3794
Address:	34520 16TH AVE S
City,State,Zip:	FEDERAL WAY, WA 98003
Facility Address 2:	Not reported
Facility ID:	6725554
EPA ID:	WAH000029667
NAICS:	452910
State Waste Code Desc:	Not reported
Federal Waste Code Desc:	D001, D002, D003, D004, D005, D006, D007, D008, D009, D010, D011, D016, D018, D022, D026, D027, D035, D039, U002, U034, U072, U080, U154, U159, U165, U248, U249, U279, U409, U411
Form Comm:	Not reported
Data Year:	2011
Permit by Rule:	False
Mailing Address 2:	Not reported
Treatment by Generator:	False
Mixed Radioactive Waste:	False
Importer of Hazardous Waste:	False
Immediate Recycler:	False
Treatment/Storage/Disposal/Recycling Facility:	False
Generator of Dangerous Fuel Waste:	False
Generator Marketing to Burner:	False
Other Marketers (i.e., blender, distributor, etc.):	False
Utility Boiler Burner:	False
Industry Boiler Burner:	False
Industrial Furnace:	False
Smelter Defferal:	False
Universal Waste:	Not reported
Off-Specification:	Not reported
LN Address 2:	Not reported
Tax Reg #:	601336273
Business Type:	Warehouse Clubs & Superce
Mail Name:	Wal-Mart Stores, Inc.
Mailing Address:	P.O. Box 8041
Mailing City,State,Zip:	Bentonville, AR 72712-8041
Legal Organization Name:	Wal Mart Stores Inc
Legal Organization Type:	Private
Legal Contact:	Not reported
Legal Address:	P.O. Box 8041
Legal Address 2:	Not reported
Legal City,State,Zip:	Bentonville, AR 72712-8041
Legal Phone Number:	(479)204-0402
Legal Effective Date:	01/22/2007
Land Organization Name:	Wal-Mart Stores, Inc.
Land Organization Type:	Private
Land Contact:	Not reported
Land Address:	P.O. Box 8041
Land City,State,Zip:	Bentonville, AR 72712-8041
Land Phone Number:	(479)204-0402
Operator Organization Name:	Wal-Mart Stores, Inc.
Operator Organization Type:	Private
Operator:	Not reported
Operator Address:	P.O. Box 8041



Map ID  
Direction  
Distance  
Elevation

MAP FINDINGS

Site

Database(s)

EDR ID Number  
EPA ID Number

**WALMART SUPERCENTER 3794 (Continued)**

**1010460740**

Operator Address 2:	Not reported
Operator City,State,Zip:	Bentonville, AR 72712-8041
Operator Phone Number:	(479)204-0402
Operator Effective Date:	01/22/2007
Site Contact:	Chris Stewart
Site Contact Address:	P.O. Box 8041
Contact City,State,Zip:	Bentonville, AR 72712-8041
Site Contact Phone Number:	(479)204-0402
Site Contact Email:	christopher.stewart@wal-mart.com
Gen Status Code:	MQG
Monthly Generation:	True
Batch Generation:	False
One Time Generation:	False
Transport Own Waste:	False
Tranports Other Waste:	False
Recycler Onsite:	False
Transfer Facility:	False
Other Exemption:	Not reported
UW Battery Gen:	False
Used Oil Transporter:	False
Used Oil Transfer Facility:	False
Used Oil Processor:	False
Used Oil Refiner:	False
Used Oil Fuel Marketer Directs Shipments:	False
Used Oil Fuel Marketer Meets Specs:	False
Site Contact Address 2:	Not reported
SIC Code:	Not reported
CRK Number:	Not reported
Active:	Not reported
CAS Number:	Not reported
Chemical Name:	Not reported
EHS:	Not reported
EHS CAS Number:	Not reported
EHS Name:	Not reported
Waste Stream Generated:	
Waste Managed Off Site:	Y
State Only Waste Code 1:	Not reported
State Only Waste Code 2:	Not reported
Report Managed On Site:	0
KG Managed On Site:	0
Generator Treatment Code:	Not reported
Permit By Rule Code:	Not reported
WCDE Residence Code:	Not reported
WCDH Origin Code:	2
WCDE On Site Code:	Not reported
WCDB Code:	W409
Description:	Flammable Solids
CORb Sequence Number:	132550
Sequence Number:	2647193
Mixed Radioactive Flag:	False
Designation Code:	D
Reported Quantity:	252
Quantity Unit:	LB
Kilograms Quantity:	114.307201
Density Number:	0
Density Quantity:	Not reported

Map ID  
Direction  
Distance  
Elevation

MAP FINDINGS

Site

Database(s)

EDR ID Number  
EPA ID Number

**WALMART SUPERCENTER 3794 (Continued)**

**1010460740**

Waste Managed Off Site: Y  
State Only Waste Code 1: Not reported  
State Only Waste Code 2: Not reported  
Report Managed On Site: 0  
KG Managed On Site: 0  
Generator Treatment Code: Not reported  
Permit By Rule Code: Not reported  
WCDE Residence Code: Not reported  
WCDH Origin Code: 1  
WCDE On Site Code: Not reported  
WCDB Code: W801  
Description: Lighters  
CORb Sequence Number: 132550  
Sequence Number: 2647194  
Mixed Radioactive Flag: False  
Designation Code: D  
Reported Quantity: 12  
Quantity Unit: LB  
Kilograms Quantity: 5.44320009  
Density Number: 0  
Density Quantity: Not reported

Waste Managed Off Site: Y  
State Only Waste Code 1: Not reported  
State Only Waste Code 2: Not reported  
Report Managed On Site: 0  
KG Managed On Site: 0  
Generator Treatment Code: Not reported  
Permit By Rule Code: Not reported  
WCDE Residence Code: Not reported  
WCDH Origin Code: 1  
WCDE On Site Code: Not reported  
WCDB Code: W319  
Description: Oxidizing Solids  
CORb Sequence Number: 132550  
Sequence Number: 2647195  
Mixed Radioactive Flag: False  
Designation Code: D  
Reported Quantity: 37  
Quantity Unit: LB  
Kilograms Quantity: 16.7832002  
Density Number: 0  
Density Quantity: Not reported

Waste Managed Off Site: Y  
State Only Waste Code 1: Not reported  
State Only Waste Code 2: Not reported  
Report Managed On Site: 0  
KG Managed On Site: 0  
Generator Treatment Code: Not reported  
Permit By Rule Code: Not reported  
WCDE Residence Code: Not reported  
WCDH Origin Code: 1  
WCDE On Site Code: Not reported  
WCDB Code: W219  
Description: Toxic Liquids  
CORb Sequence Number: 132550

Map ID  
Direction  
Distance  
Elevation

MAP FINDINGS

Site

Database(s)

EDR ID Number  
EPA ID Number

**WALMART SUPERCENTER 3794 (Continued)**

**1010460740**

Sequence Number: 2647196  
Mixed Radioactive Flag: False  
Designation Code: D  
Reported Quantity: 32  
Quantity Unit: LB  
Kilograms Quantity: 14.5152002  
Density Number: 0  
Density Quantity: Not reported

Waste Managed Off Site: Y  
State Only Waste Code 1: Not reported  
State Only Waste Code 2: Not reported  
Report Managed On Site: 0  
KG Managed On Site: 0  
Generator Treatment Code: Not reported  
Permit By Rule Code: Not reported  
WCDE Residence Code: Not reported  
WCDH Origin Code: 2  
WCDE On Site Code: Not reported  
WCDB Code: W110  
Description: Corrosive Liquids  
CORb Sequence Number: 132550  
Sequence Number: 2647191  
Mixed Radioactive Flag: False  
Designation Code: D  
Reported Quantity: 523  
Quantity Unit: LB  
Kilograms Quantity: 237.232804  
Density Number: 0  
Density Quantity: Not reported

Waste Managed Off Site: Y  
State Only Waste Code 1: Not reported  
State Only Waste Code 2: Not reported  
Report Managed On Site: 0  
KG Managed On Site: 0  
Generator Treatment Code: Not reported  
Permit By Rule Code: Not reported  
WCDE Residence Code: Not reported  
WCDH Origin Code: 1  
WCDE On Site Code: Not reported  
WCDB Code: W801  
Description: Waste Aerosols  
CORb Sequence Number: 132550  
Sequence Number: 2647198  
Mixed Radioactive Flag: False  
Designation Code: D  
Reported Quantity: 1332  
Quantity Unit: LB  
Kilograms Quantity: 604.195210  
Density Number: 0  
Density Quantity: Not reported

Waste Managed Off Site: Y  
State Only Waste Code 1: Not reported  
State Only Waste Code 2: Not reported  
Report Managed On Site: 0

Map ID  
Direction  
Distance  
Elevation

MAP FINDINGS

Site

Database(s)

EDR ID Number  
EPA ID Number

**WALMART SUPERCENTER 3794 (Continued)**

**1010460740**

KG Managed On Site: 0  
Generator Treatment Code: Not reported  
Permit By Rule Code: Not reported  
WCDE Residence Code: Not reported  
WCDH Origin Code: 1  
WCDE On Site Code: Not reported  
WCDB Code: W219  
Description: Flammable Liquids  
CORb Sequence Number: 132550  
Sequence Number: 2647192  
Mixed Radioactive Flag: False  
Designation Code: D  
Reported Quantity: 195  
Quantity Unit: LB  
Kilograms Quantity: 88.4520015  
Density Number: 0  
Density Quantity: Not reported

Waste Managed Off Site: Y  
State Only Waste Code 1: Not reported  
State Only Waste Code 2: Not reported  
Report Managed On Site: 0  
KG Managed On Site: 0  
Generator Treatment Code: Not reported  
Permit By Rule Code: Not reported  
WCDE Residence Code: Not reported  
WCDH Origin Code: 1  
WCDE On Site Code: Not reported  
WCDB Code: W401  
Description: Toxic Solids  
CORb Sequence Number: 132550  
Sequence Number: 2647197  
Mixed Radioactive Flag: False  
Designation Code: D  
Reported Quantity: 42  
Quantity Unit: LB  
Kilograms Quantity: 19.0512003  
Density Number: 0  
Density Quantity: Not reported

Waste Stream Off Site Mgmt:  
Waste CORB Sequence Number: 132550  
Waste Sequence Number: 2647193  
Sequence Number: 643207  
Received EPAID: WAD991281767  
Managed Quantity: 252  
Kilogram Quantity: 114.307201  
Recycled Percentage: Not reported  
Waste Management System Code: H141

Waste Sequence Number: 2647194  
Sequence Number: 643208  
Received EPAID: WAD991281767  
Managed Quantity: 12  
Kilogram Quantity: 5.44320009  
Recycled Percentage: Not reported  
Waste Management System Code: H141

Map ID  
Direction  
Distance  
Elevation

MAP FINDINGS

Site

Database(s)

EDR ID Number  
EPA ID Number

**WALMART SUPERCENTER 3794 (Continued)**

**1010460740**

Waste Sequence Number: 2647195  
Sequence Number: 643209  
Received EPAID: WAD991281767  
Managed Quantity: 37  
Kilogram Quantity: 16.7832002  
Recycled Percentage: Not reported  
Waste Management System Code: H141

Waste Sequence Number: 2647196  
Sequence Number: 645378  
Received EPAID: WAD991281767  
Managed Quantity: 32  
Kilogram Quantity: 14.5152002  
Recycled Percentage: Not reported  
Waste Management System Code: H141

Waste Sequence Number: 2647191  
Sequence Number: 643205  
Received EPAID: WAD991281767  
Managed Quantity: 523  
Kilogram Quantity: 237.232804  
Recycled Percentage: Not reported  
Waste Management System Code: H141

Waste Sequence Number: 2647198  
Sequence Number: 643211  
Received EPAID: WAD991281767  
Managed Quantity: 1332  
Kilogram Quantity: 604.195210  
Recycled Percentage: Not reported  
Waste Management System Code: H141

Waste Sequence Number: 2647192  
Sequence Number: 643206  
Received EPAID: WAD991281767  
Managed Quantity: 195  
Kilogram Quantity: 88.4520015  
Recycled Percentage: Not reported  
Waste Management System Code: H061

Waste Sequence Number: 2647197  
Sequence Number: 643210  
Received EPAID: WAD991281767  
Managed Quantity: 42  
Kilogram Quantity: 19.0512003  
Recycled Percentage: Not reported  
Waste Management System Code: H141

Waste Stream Comments:  
CORB Waste Sequence Number: 132550  
Comments: A-8: Damaged product, customer returned product  
Waste Sequence Number: 2647193  
Sequence Number: 1

Comments: A-7: Damaged product, customer returned product  
Waste Sequence Number: 2647194  
Sequence Number: 1

Map ID  
Direction  
Distance  
Elevation

MAP FINDINGS

Site

Database(s)

EDR ID Number  
EPA ID Number

**WALMART SUPERCENTER 3794 (Continued)**

**1010460740**

Comments: A-7 & A-8: Damaged product, customer returned product  
Waste Sequence Number: 2647195  
Sequence Number: 1

Comments: A-3: Additional Waste Codes - D026 A-8: Damaged product, customer returned product  
Waste Sequence Number: 2647196  
Sequence Number: 1

Comments: A-7: Damaged product, customer returned product  
Waste Sequence Number: 2647198  
Sequence Number: 1

Comments: A-8: Damaged product, customer returned product  
Waste Sequence Number: 2647192  
Sequence Number: 1

Waste Stream EPA Code:  
CORB Waste Sequence Number: 132550  
Waste Sequence Number: 2647192  
Sequence Number: 5800209  
WCDA Code: D001

Waste Sequence Number: 2647192  
Sequence Number: 5800210  
WCDA Code: D018

Waste Sequence Number: 2647192  
Sequence Number: 5800211  
WCDA Code: D035

Waste Sequence Number: 2647192  
Sequence Number: 5800212  
WCDA Code: U002

Waste Sequence Number: 2647192  
Sequence Number: 5800213  
WCDA Code: U154

Waste Sequence Number: 2647192  
Sequence Number: 5800214  
WCDA Code: U159

Waste Sequence Number: 2647197  
Sequence Number: 5800255  
WCDA Code: D004

Waste Sequence Number: 2647197  
Sequence Number: 5800256  
WCDA Code: D016

Waste Sequence Number: 2647197  
Sequence Number: 5800257  
WCDA Code: U249

Waste Sequence Number: 2647197  
Sequence Number: 5800258

Map ID  
Direction  
Distance  
Elevation

MAP FINDINGS

Site

Database(s)

EDR ID Number  
EPA ID Number

**WALMART SUPERCENTER 3794 (Continued)**

**1010460740**

WCDA Code: U279

Waste Sequence Number: 2647197  
Sequence Number: 5800259  
WCDA Code: U409

Name: WAL MART STORE 3794  
Address: 34520 16TH AVE S  
City,State,Zip: FEDERAL WAY, WA 98003  
Facility Address 2: Not reported  
Facility ID: 6725554  
EPA ID: WAH000029667  
NAICS: 452910  
State Waste Code Desc: WSC2  
Federal Waste Code Desc: D001, D002, D003, D004, D005, D006, D007, D008, D009, D010, D011, D016, D018, D022, D024, D026, D027, D035, D039, P001, P075, U002, U034, U035, U058, U072, U080, U122, U129, U132, U150, U154, U159, U165, U182, U188, U200, U205, U248, U249, U279, U409, U411

Form Comm: Not reported  
Data Year: 2010  
Permit by Rule: False  
Mailing Address 2: Not reported  
Treatment by Generator: False  
Mixed Radioactive Waste: False  
Importer of Hazardous Waste: False  
Immediate Recycler: False  
Treatment/Storage/Disposal/Recycling Facility: False  
Generator of Dangerous Fuel Waste: False  
Generator Marketing to Burner: False  
Other Marketers (i.e., blender, distributor, etc.): False  
Utility Boiler Burner: False  
Industry Boiler Burner: False  
Industrial Furnace: False  
Smelter Defferal: False  
Universal Waste: Not reported  
Off-Specification: Not reported  
LN Address 2: Not reported  
Tax Reg #: 601336273  
Business Type: Warehouse Clubs & Superce  
Mail Name: Wal-Mart Stores, Inc.  
Mailing Address: P.O. Box 8041  
Mailing City,State,Zip: Bentonville, AR 72712-8041  
Legal Organization Name: Wal Mart Stores Inc  
Legal Organization Type: Private  
Legal Contact: Not reported  
Legal Address: P.O. Box 8041  
Legal Address 2: Not reported  
Legal City,State,Zip: Bentonville, AR 72712-8041  
Legal Phone Number: (479)204-0402  
Legal Effective Date: 01/22/2007  
Land Organization Name: Wal-Mart Stores, Inc.  
Land Organization Type: Private  
Land Contact: Not reported  
Land Address: P.O. Box 8041  
Land City,State,Zip: Bentonville, AR 72712-8041  
Land Phone Number: (479)204-0402

Map ID  
Direction  
Distance  
Elevation

MAP FINDINGS

Site

Database(s)

EDR ID Number  
EPA ID Number

**WALMART SUPERCENTER 3794 (Continued)**

**1010460740**

Operator Organization Name:	Wal-Mart Stores, Inc.
Operator Organization Type:	Private
Operator:	Not reported
Operator Address:	P.O. Box 8041
Operator Address 2:	Not reported
Operator City,State,Zip:	Bentonville, AR 72712-8041
Operator Phone Number:	(479)204-0402
Operator Effective Date:	01/22/2007
Site Contact:	Edward Scholl
Site Contact Address:	34520 16th Ave. South
Contact City,State,Zip:	Federal Way, WA 98003
Site Contact Phone Number:	(253) 835-4965
Site Contact Email:	Not reported
Gen Status Code:	MQG
Monthly Generation:	True
Batch Generation:	False
One Time Generation:	False
Transport Own Waste:	False
Tranports Other Waste:	False
Recycler Onsite:	False
Transfer Facility:	False
Other Exemption:	Not reported
UW Battery Gen:	False
Used Oil Transporter:	False
Used Oil Transfer Facility:	False
Used Oil Processor:	False
Used Oil Refiner:	False
Used Oil Fuel Marketer Directs Shipments:	False
Used Oil Fuel Marketer Meets Specs:	False
Site Contact Address 2:	Not reported
SIC Code:	Not reported
CRK Number:	Not reported
Active:	Not reported
CAS Number:	Not reported
Chemical Name:	Not reported
EHS:	Not reported
EHS CAS Number:	Not reported
EHS Name:	Not reported
Waste Stream Generated:	Y
Waste Managed Off Site:	Not reported
State Only Waste Code 1:	Not reported
State Only Waste Code 2:	Not reported
Report Managed On Site:	0
KG Managed On Site:	0
Generator Treatment Code:	Not reported
Permit By Rule Code:	Not reported
WCDE Residence Code:	Not reported
WCDH Origin Code:	1
WCDE On Site Code:	Not reported
WCDB Code:	W401
Description:	Toxic Solids
CORb Sequence Number:	127116
Sequence Number:	2493206
Mixed Radioactive Flag:	False
Designation Code:	D
Reported Quantity:	143
Quantity Unit:	LB



Map ID  
Direction  
Distance  
Elevation

MAP FINDINGS

Site

Database(s)

EDR ID Number  
EPA ID Number

**WALMART SUPERCENTER 3794 (Continued)**

**1010460740**

Kilograms Quantity: 64.864801115674581  
Density Number: 0  
Density Quantity: Not reported

Waste Managed Off Site: Y  
State Only Waste Code 1: Not reported  
State Only Waste Code 2: Not reported  
Report Managed On Site: 0  
KG Managed On Site: 0  
Generator Treatment Code: Not reported  
Permit By Rule Code: Not reported  
WCDE Residence Code: Not reported  
WCDH Origin Code: 1  
WCDE On Site Code: Not reported  
WCDB Code: W319  
Description: Oxidizing Solids  
CORb Sequence Number: 127116  
Sequence Number: 2493202  
Mixed Radioactive Flag: False  
Designation Code: D  
Reported Quantity: 6  
Quantity Unit: LB  
Kilograms Quantity: 2.7216000468115209  
Density Number: 0  
Density Quantity: Not reported

Waste Managed Off Site: Y  
State Only Waste Code 1: Not reported  
State Only Waste Code 2: Not reported  
Report Managed On Site: 0  
KG Managed On Site: 0  
Generator Treatment Code: Not reported  
Permit By Rule Code: Not reported  
WCDE Residence Code: Not reported  
WCDH Origin Code: 1  
WCDE On Site Code: Not reported  
WCDB Code: W219  
Description: Toxic Liquids  
CORb Sequence Number: 127116  
Sequence Number: 2493216  
Mixed Radioactive Flag: False  
Designation Code: D  
Reported Quantity: 21  
Quantity Unit: LB  
Kilograms Quantity: 9.5256001638403234  
Density Number: 0  
Density Quantity: Not reported

Waste Managed Off Site: Y  
State Only Waste Code 1: Not reported  
State Only Waste Code 2: Not reported  
Report Managed On Site: 0  
KG Managed On Site: 0  
Generator Treatment Code: Not reported  
Permit By Rule Code: Not reported  
WCDE Residence Code: Not reported  
WCDH Origin Code: 1

Map ID  
Direction  
Distance  
Elevation

MAP FINDINGS

Site

Database(s)

EDR ID Number  
EPA ID Number

**WALMART SUPERCENTER 3794 (Continued)**

**1010460740**

WCDE On Site Code:	Not reported
WCDB Code:	W801
Description:	Lighters
CORb Sequence Number:	127116
Sequence Number:	2493201
Mixed Radioactive Flag:	False
Designation Code:	D
Reported Quantity:	7
Quantity Unit:	LB
Kilograms Quantity:	3.1752000546134411
Density Number:	0
Density Quantity:	Not reported
Waste Managed Off Site:	Y
State Only Waste Code 1:	Not reported
State Only Waste Code 2:	Not reported
Report Managed On Site:	0
KG Managed On Site:	0
Generator Treatment Code:	Not reported
Permit By Rule Code:	Not reported
WCDE Residence Code:	Not reported
WCDH Origin Code:	1
WCDE On Site Code:	Not reported
WCDB Code:	W801
Description:	Waste Aerosols
CORb Sequence Number:	127116
Sequence Number:	2493227
Mixed Radioactive Flag:	False
Designation Code:	D
Reported Quantity:	1191
Quantity Unit:	LB
Kilograms Quantity:	540.23760929208686
Density Number:	0
Density Quantity:	Not reported
Waste Managed Off Site:	Y
State Only Waste Code 1:	WSC2
State Only Waste Code 2:	Not reported
Report Managed On Site:	0
KG Managed On Site:	0
Generator Treatment Code:	Not reported
Permit By Rule Code:	Not reported
WCDE Residence Code:	Not reported
WCDH Origin Code:	2
WCDE On Site Code:	Not reported
WCDB Code:	W110
Description:	Corrosive Liquids
CORb Sequence Number:	127116
Sequence Number:	2493179
Mixed Radioactive Flag:	False
Designation Code:	D
Reported Quantity:	547
Quantity Unit:	LB
Kilograms Quantity:	248.11920426765033
Density Number:	0
Density Quantity:	Not reported

Map ID  
Direction  
Distance  
Elevation

MAP FINDINGS

Site

Database(s)

EDR ID Number  
EPA ID Number

**WALMART SUPERCENTER 3794 (Continued)**

**1010460740**

Waste Managed Off Site: Y  
State Only Waste Code 1: Not reported  
State Only Waste Code 2: Not reported  
Report Managed On Site: 0  
KG Managed On Site: 0  
Generator Treatment Code: Not reported  
Permit By Rule Code: Not reported  
WCDE Residence Code: Not reported  
WCDH Origin Code: 1  
WCDE On Site Code: Not reported  
WCDB Code: W409  
Description: Toxic Solids  
CORb Sequence Number: 127116  
Sequence Number: 2493214  
Mixed Radioactive Flag: False  
Designation Code: D  
Reported Quantity: 4  
Quantity Unit: LB  
Kilograms Quantity: 1.8144000312076807  
Density Number: 0  
Density Quantity: Not reported

Waste Managed Off Site: Y  
State Only Waste Code 1: Not reported  
State Only Waste Code 2: Not reported  
Report Managed On Site: 0  
KG Managed On Site: 0  
Generator Treatment Code: Not reported  
Permit By Rule Code: Not reported  
WCDE Residence Code: Not reported  
WCDH Origin Code: 1  
WCDE On Site Code: Not reported  
WCDB Code: W219  
Description: Flammable Liquids  
CORb Sequence Number: 127116  
Sequence Number: 2493197  
Mixed Radioactive Flag: False  
Designation Code: D  
Reported Quantity: 78.016000000000005  
Quantity Unit: LB  
Kilograms Quantity: 35.388058208674607  
Density Number: 0  
Density Quantity: Not reported

Waste Managed Off Site: Y  
State Only Waste Code 1: Not reported  
State Only Waste Code 2: Not reported  
Report Managed On Site: 0  
KG Managed On Site: 0  
Generator Treatment Code: Not reported  
Permit By Rule Code: Not reported  
WCDE Residence Code: Not reported  
WCDH Origin Code: 2  
WCDE On Site Code: Not reported  
WCDB Code: W409  
Description: Flammable Solids  
CORb Sequence Number: 127116

Map ID  
Direction  
Distance  
Elevation

MAP FINDINGS

Site

Database(s)

EDR ID Number  
EPA ID Number

**WALMART SUPERCENTER 3794 (Continued)**

**1010460740**

Sequence Number: 2493199  
Mixed Radioactive Flag: False  
Designation Code: D  
Reported Quantity: 295  
Quantity Unit: LB  
Kilograms Quantity: 133.81200230156645  
Density Number: 0  
Density Quantity: Not reported

Waste Stream Off Site Mgmt:  
Waste CORB Sequence Number: 127116  
Waste Sequence Number: 2493201  
Sequence Number: 585867  
Received EPAID: WAD991281767  
Managed Quantity: 7  
Kilogram Quantity: 3.1752000546134411  
Recycled Percentage: Not reported  
Waste Management System Code: H141

Waste Sequence Number: 2493227  
Sequence Number: 585910  
Received EPAID: WAD991281767  
Managed Quantity: 1191  
Kilogram Quantity: 540.23760929208686  
Recycled Percentage: Not reported  
Waste Management System Code: H141

Waste Sequence Number: 2493202  
Sequence Number: 585873  
Received EPAID: WAD991281767  
Managed Quantity: 6  
Kilogram Quantity: 2.7216000468115209  
Recycled Percentage: Not reported  
Waste Management System Code: H141

Waste Sequence Number: 2493216  
Sequence Number: 585893  
Received EPAID: WAD991281767  
Managed Quantity: 21  
Kilogram Quantity: 9.5256001638403234  
Recycled Percentage: Not reported  
Waste Management System Code: H141

Waste Sequence Number: 2493214  
Sequence Number: 585889  
Received EPAID: WAD991281767  
Managed Quantity: 4  
Kilogram Quantity: 1.8144000312076807  
Recycled Percentage: Not reported  
Waste Management System Code: H141

Waste Sequence Number: 2493206  
Sequence Number: 585882  
Received EPAID: WAD991281767  
Managed Quantity: 143  
Kilogram Quantity: 64.864801115674581  
Recycled Percentage: Not reported

Map ID  
Direction  
Distance  
Elevation

MAP FINDINGS

Site

Database(s)

EDR ID Number  
EPA ID Number

**WALMART SUPERCENTER 3794 (Continued)**

**1010460740**

Waste Management System Code: H141

Waste Sequence Number: 2493179  
Sequence Number: 585854  
Received EPAID: WAD991281767  
Managed Quantity: 547  
Kilogram Quantity: 248.11920426765033  
Recycled Percentage: Not reported  
Waste Management System Code: H141

Waste Sequence Number: 2493197  
Sequence Number: 585859  
Received EPAID: WAD991281767  
Managed Quantity: 78.016000000000005  
Kilogram Quantity: 35.388058208674607  
Recycled Percentage: Not reported  
Waste Management System Code: H061

Waste Sequence Number: 2493199  
Sequence Number: 585863  
Received EPAID: WAD991281767  
Managed Quantity: 295  
Kilogram Quantity: 133.81200230156645  
Recycled Percentage: Not reported  
Waste Management System Code: H141

Waste Stream Comments:  
CORB Waste Sequence Number: 127116  
Comments: A-7: G19 Damaged product, customer returned product  
Waste Sequence Number: 2493227  
Sequence Number: 1

Comments: A-7: G19 Damaged product, customer returned product  
Waste Sequence Number: 2493206  
Sequence Number: 1

Comments: A-8: W 409 Damaged product, customer returned product  
Waste Sequence Number: 2493199  
Sequence Number: 1

Comments: A-7: G19 Damaged product, customer returned product  
Waste Sequence Number: 2493201  
Sequence Number: 1

Comments: A-7: G19 Damaged product, customer returned product A-8: W 219 Damaged product, customer returned product  
Waste Sequence Number: 2493216  
Sequence Number: 1

Comments: A-8: W 219 Damaged product, customer returned product  
Waste Sequence Number: 2493197  
Sequence Number: 1

Comments: A-3: Additional Waste Codes: D026, D027, D035, U159 A-8: W 409 Damaged product, customer returned product  
Waste Sequence Number: 2493214  
Sequence Number: 1

Map ID  
Direction  
Distance  
Elevation

MAP FINDINGS

Site

Database(s)

EDR ID Number  
EPA ID Number

**WALMART SUPERCENTER 3794 (Continued)**

**1010460740**

Comments: A-7: G19 Damaged product, customer returned product A-8: W 318 Damaged product, customer returned product

Waste Sequence Number: 2493202  
Sequence Number: 1

Waste Stream EPA Code:  
CORB Waste Sequence Number: 127116  
Waste Sequence Number: 2493206  
Sequence Number: 5421926  
WCDA Code: U279

Waste Sequence Number: 2493206  
Sequence Number: 5421924  
WCDA Code: D016

Waste Sequence Number: 2493206  
Sequence Number: 5421925  
WCDA Code: U249

Waste Sequence Number: 2493206  
Sequence Number: 5421928  
WCDA Code: U411

Waste Sequence Number: 2493197  
Sequence Number: 5421802  
WCDA Code: D001

Waste Sequence Number: 2493201  
Sequence Number: 5421855  
WCDA Code: D001

Waste Sequence Number: 2493206  
Sequence Number: 5421927  
WCDA Code: U409

Waste Sequence Number: 2493227  
Sequence Number: 5421989  
WCDA Code: D001

Waste Sequence Number: 2493214  
Sequence Number: 5421976  
WCDA Code: D008

Waste Sequence Number: 2493216  
Sequence Number: 5421951  
WCDA Code: U279

Waste Sequence Number: 2493199  
Sequence Number: 5421842  
WCDA Code: D018

Waste Stream Source Code:  
CORB Waste Sequence Number: 127116  
Waste Sequence Number: 2493197  
Sequence Number: 1  
WCDD Code: G19

Map ID  
Direction  
Distance  
Elevation

MAP FINDINGS

Site

Database(s)

EDR ID Number  
EPA ID Number

**WALMART SUPERCENTER 3794 (Continued)**

**1010460740**

Waste Sequence Number: 2493201  
Sequence Number: 1  
WCDD Code: G19

Waste Sequence Number: 2493202  
Sequence Number: 1  
WCDD Code: G19

Waste Sequence Number: 2493206  
Sequence Number: 1  
WCDD Code: G19

Waste Sequence Number: 2493214  
Sequence Number: 1  
WCDD Code: G19

Waste Sequence Number: 2493216  
Sequence Number: 1  
WCDD Code: G19

Waste Sequence Number: 2493227  
Sequence Number: 1  
WCDD Code: G19

Waste Sequence Number: 2493199  
Sequence Number: 1  
WCDD Code: G32

Waste Sequence Number: 2493179  
Sequence Number: 1  
WCDD Code: G32

Name: WAL MART STORE 3794  
Address: 34520 16TH AVE S  
City,State,Zip: FEDERAL WAY, WA 98003  
Facility Address 2: Not reported  
Facility ID: 6725554  
EPA ID: WAH000029667  
NAICS: 452910  
State Waste Code Desc: WSC2  
Federal Waste Code Desc: D001, D002, D003, D004, D005, D006, D007, D008, D009, D011, D016, D018, D022, D026, D027, D035, D039, U002, U072, U080, U154, U159, U165, U249, U279, U409, U411

Form Comm: Not reported  
Data Year: 2009  
Permit by Rule: False  
Mailing Address 2: Not reported  
Treatment by Generator: False  
Mixed Radioactive Waste: False  
Importer of Hazardous Waste: False  
Immediate Recycler: False  
Treatment/Storage/Disposal/Recycling Facility: False  
Generator of Dangerous Fuel Waste: False  
Generator Marketing to Burner: False  
Other Marketers (i.e., blender, distributor, etc.): False  
Utility Boiler Burner: False

Map ID  
Direction  
Distance  
Elevation

MAP FINDINGS

Site

Database(s)

EDR ID Number  
EPA ID Number

**WALMART SUPERCENTER 3794 (Continued)**

**1010460740**

Industry Boiler Burner:	False
Industrial Furnace:	False
Smelter Defferal:	False
Universal Waste:	Not reported
Off-Specification:	Not reported
LN Address 2:	Not reported
Tax Reg #:	601336273
Business Type:	Warehouse Clubs & Superce
Mail Name:	Wal Mart Stores, Inc
Mailing Address:	P.O. Box 8041
Mailing City,State,Zip:	Bentonville, AR 72712-8041
Legal Organization Name:	Wal Mart Stores Inc
Legal Organization Type:	Private
Legal Contact:	Not reported
Legal Address:	P.O. Box 8041
Legal Address 2:	Not reported
Legal City,State,Zip:	Bentonville, AR 72712-8041
Legal Phone Number:	(479)204-2231
Legal Effective Date:	12/04/2006
Land Organization Name:	Wal Mart Stores Inc
Land Organization Type:	Private
Land Contact:	Not reported
Land Address:	P.O. Box 8041
Land City,State,Zip:	Bentonville, AR 72712-8041
Land Phone Number:	(479)204-2231
Operator Organization Name:	Wal-Mart Stores, Inc.
Operator Organization Type:	Private
Operator:	Not reported
Operator Address:	P.O. Box 8041
Operator Address 2:	Not reported
Operator City,State,Zip:	Bentonville, AR 72712-8041
Operator Phone Number:	(479)204-2231
Operator Effective Date:	12/04/2006
Site Contact:	Edward Scholl
Site Contact Address:	34520 16th Ave. South
Contact City,State,Zip:	Federal Way, WA 98003
Site Contact Phone Number:	(253) 835-4965
Site Contact Email:	Not reported
Gen Status Code:	MQG
Monthly Generation:	True
Batch Generation:	False
One Time Generation:	False
Transport Own Waste:	False
Tranports Other Waste:	False
Recycler Onsite:	False
Transfer Facility:	False
Other Exemption:	Not reported
UW Battery Gen:	False
Used Oil Transporter:	False
Used Oil Transfer Facility:	False
Used Oil Processor:	False
Used Oil Refiner:	False
Used Oil Fuel Marketer Directs Shipments:	False
Used Oil Fuel Marketer Meets Specs:	False
Site Contact Address 2:	Not reported
SIC Code:	Not reported
CRK Number:	Not reported



Map ID  
Direction  
Distance  
Elevation

MAP FINDINGS

Site

Database(s)

EDR ID Number  
EPA ID Number

**WALMART SUPERCENTER 3794 (Continued)**

**1010460740**

Active:	Not reported
CAS Number:	Not reported
Chemical Name:	Not reported
EHS:	Not reported
EHS CAS Number:	Not reported
EHS Name:	Not reported
Waste Stream Generated:	
Waste Managed Off Site:	Y
State Only Waste Code 1:	Not reported
State Only Waste Code 2:	Not reported
Report Managed On Site:	0
KG Managed On Site:	0
Generator Treatment Code:	Not reported
Permit By Rule Code:	Not reported
WCDE Residence Code:	Not reported
WCDH Origin Code:	2
WCDE On Site Code:	Not reported
WCDB Code:	W110
Description:	Corrosive Liquids
CORb Sequence Number:	121018
Sequence Number:	2018670
Mixed Radioactive Flag:	False
Designation Code:	D
Reported Quantity:	393
Quantity Unit:	LB
Kilograms Quantity:	178.26480306615463
Density Number:	0
Density Quantity:	Not reported
Waste Managed Off Site:	Y
State Only Waste Code 1:	Not reported
State Only Waste Code 2:	Not reported
Report Managed On Site:	0
KG Managed On Site:	0
Generator Treatment Code:	Not reported
Permit By Rule Code:	Not reported
WCDE Residence Code:	Not reported
WCDH Origin Code:	1
WCDE On Site Code:	Not reported
WCDB Code:	W409
Description:	Flammable Solids
CORb Sequence Number:	121018
Sequence Number:	2018673
Mixed Radioactive Flag:	False
Designation Code:	D
Reported Quantity:	17
Quantity Unit:	LB
Kilograms Quantity:	7.7112001326326425
Density Number:	0
Density Quantity:	Not reported
Waste Managed Off Site:	Y
State Only Waste Code 1:	Not reported
State Only Waste Code 2:	Not reported
Report Managed On Site:	0
KG Managed On Site:	0
Generator Treatment Code:	Not reported

Map ID  
Direction  
Distance  
Elevation

MAP FINDINGS

Site

Database(s)

EDR ID Number  
EPA ID Number

**WALMART SUPERCENTER 3794 (Continued)**

**1010460740**

Permit By Rule Code:	Not reported
WCDE Residence Code:	Not reported
WCDH Origin Code:	1
WCDE On Site Code:	Not reported
WCDB Code:	W119
Description:	Oxidizing Liquids
CORb Sequence Number:	121018
Sequence Number:	2018676
Mixed Radioactive Flag:	False
Designation Code:	D
Reported Quantity:	85
Quantity Unit:	LB
Kilograms Quantity:	38.556000663163211
Density Number:	0
Density Quantity:	Not reported
Waste Managed Off Site:	Y
State Only Waste Code 1:	Not reported
State Only Waste Code 2:	Not reported
Report Managed On Site:	0
KG Managed On Site:	0
Generator Treatment Code:	Not reported
Permit By Rule Code:	Not reported
WCDE Residence Code:	Not reported
WCDH Origin Code:	1
WCDE On Site Code:	Not reported
WCDB Code:	W310
Description:	Toxic Solids
CORb Sequence Number:	121018
Sequence Number:	2018678
Mixed Radioactive Flag:	False
Designation Code:	D
Reported Quantity:	66
Quantity Unit:	LB
Kilograms Quantity:	29.937600514926732
Density Number:	0
Density Quantity:	Not reported
Waste Managed Off Site:	Y
State Only Waste Code 1:	Not reported
State Only Waste Code 2:	Not reported
Report Managed On Site:	0
KG Managed On Site:	0
Generator Treatment Code:	Not reported
Permit By Rule Code:	Not reported
WCDE Residence Code:	Not reported
WCDH Origin Code:	1
WCDE On Site Code:	Not reported
WCDB Code:	W801
Description:	Waste Aerosols
CORb Sequence Number:	121018
Sequence Number:	2018680
Mixed Radioactive Flag:	False
Designation Code:	D
Reported Quantity:	795
Quantity Unit:	LB
Kilograms Quantity:	360.61200620252652

Map ID  
Direction  
Distance  
Elevation

MAP FINDINGS

Site

Database(s)

EDR ID Number  
EPA ID Number

**WALMART SUPERCENTER 3794 (Continued)**

**1010460740**

Density Number:	0
Density Quantity:	Not reported
Waste Managed Off Site:	Y
State Only Waste Code 1:	Not reported
State Only Waste Code 2:	Not reported
Report Managed On Site:	0
KG Managed On Site:	0
Generator Treatment Code:	Not reported
Permit By Rule Code:	Not reported
WCDE Residence Code:	Not reported
WCDH Origin Code:	1
WCDE On Site Code:	Not reported
WCDB Code:	W801
Description:	Lighters
CORb Sequence Number:	121018
Sequence Number:	2018675
Mixed Radioactive Flag:	False
Designation Code:	D
Reported Quantity:	32
Quantity Unit:	LB
Kilograms Quantity:	14.515200249661445
Density Number:	0
Density Quantity:	Not reported
Waste Managed Off Site:	Y
State Only Waste Code 1:	Not reported
State Only Waste Code 2:	Not reported
Report Managed On Site:	0
KG Managed On Site:	0
Generator Treatment Code:	Not reported
Permit By Rule Code:	Not reported
WCDE Residence Code:	Not reported
WCDH Origin Code:	1
WCDE On Site Code:	Not reported
WCDB Code:	W219
Description:	Toxic Liquids
CORb Sequence Number:	121018
Sequence Number:	2018677
Mixed Radioactive Flag:	False
Designation Code:	D
Reported Quantity:	15
Quantity Unit:	LB
Kilograms Quantity:	6.804000117028802
Density Number:	0
Density Quantity:	Not reported
Waste Managed Off Site:	Y
State Only Waste Code 1:	Not reported
State Only Waste Code 2:	Not reported
Report Managed On Site:	0
KG Managed On Site:	0
Generator Treatment Code:	Not reported
Permit By Rule Code:	Not reported
WCDE Residence Code:	Not reported
WCDH Origin Code:	1
WCDE On Site Code:	Not reported

Map ID  
Direction  
Distance  
Elevation

MAP FINDINGS

Site

Database(s)

EDR ID Number  
EPA ID Number

**WALMART SUPERCENTER 3794 (Continued)**

**1010460740**

WCDB Code:	W219
Description:	Flammable Liquids
CORb Sequence Number:	121018
Sequence Number:	2018671
Mixed Radioactive Flag:	False
Designation Code:	D
Reported Quantity:	273
Quantity Unit:	LB
Kilograms Quantity:	123.8328021299242
Density Number:	0
Density Quantity:	Not reported
Waste Managed Off Site:	Y
State Only Waste Code 1:	Not reported
State Only Waste Code 2:	Not reported
Report Managed On Site:	0
KG Managed On Site:	0
Generator Treatment Code:	Not reported
Permit By Rule Code:	Not reported
WCDE Residence Code:	Not reported
WCDH Origin Code:	2
WCDE On Site Code:	Not reported
WCDB Code:	W409
Description:	Flammable Solids
CORb Sequence Number:	121018
Sequence Number:	2018674
Mixed Radioactive Flag:	False
Designation Code:	D
Reported Quantity:	335
Quantity Unit:	LB
Kilograms Quantity:	151.95600261364325
Density Number:	0
Density Quantity:	Not reported
Waste Stream Off Site Mgmt:	
Waste CORB Sequence Number:	121018
Waste Sequence Number:	2018671
Sequence Number:	502359
Received EPAID:	WAD991281767
Managed Quantity:	273
Kilogram Quantity:	123.8328021299242
Recycled Percentage:	Not reported
Waste Management System Code:	H061
Waste Sequence Number:	2018673
Sequence Number:	502362
Received EPAID:	WAD991281767
Managed Quantity:	17
Kilogram Quantity:	7.7112001326326425
Recycled Percentage:	Not reported
Waste Management System Code:	H141
Waste Sequence Number:	2018675
Sequence Number:	502365
Received EPAID:	WAD991281767
Managed Quantity:	32
Kilogram Quantity:	14.515200249661445

Map ID  
Direction  
Distance  
Elevation

MAP FINDINGS

Site

Database(s)

EDR ID Number  
EPA ID Number

**WALMART SUPERCENTER 3794 (Continued)**

**1010460740**

Recycled Percentage:	Not reported
Waste Management System Code:	H141
Waste Sequence Number:	2018676
Sequence Number:	502366
Received EPAID:	WAD991281767
Managed Quantity:	85
Kilogram Quantity:	38.556000663163211
Recycled Percentage:	Not reported
Waste Management System Code:	H141
Waste Sequence Number:	2018670
Sequence Number:	502358
Received EPAID:	WAD991281767
Managed Quantity:	388
Kilogram Quantity:	175.99680302714503
Recycled Percentage:	Not reported
Waste Management System Code:	H141
Waste Sequence Number:	2018677
Sequence Number:	502367
Received EPAID:	WAD991281767
Managed Quantity:	15
Kilogram Quantity:	6.804000117028802
Recycled Percentage:	Not reported
Waste Management System Code:	H141
Waste Sequence Number:	2018678
Sequence Number:	502368
Received EPAID:	WAD991281767
Managed Quantity:	66
Kilogram Quantity:	29.937600514926732
Recycled Percentage:	Not reported
Waste Management System Code:	H141
Waste Sequence Number:	2018680
Sequence Number:	502372
Received EPAID:	WAD991281767
Managed Quantity:	795
Kilogram Quantity:	360.61200620252652
Recycled Percentage:	Not reported
Waste Management System Code:	H141
Waste Sequence Number:	2018670
Sequence Number:	502357
Received EPAID:	WAD991281767
Managed Quantity:	5
Kilogram Quantity:	2.2680000390096007
Recycled Percentage:	Not reported
Waste Management System Code:	H111
Waste Sequence Number:	2018674
Sequence Number:	502363
Received EPAID:	WAD991281767
Managed Quantity:	335
Kilogram Quantity:	151.95600261364325
Recycled Percentage:	Not reported

Map ID  
Direction  
Distance  
Elevation

MAP FINDINGS

Site

Database(s)

EDR ID Number  
EPA ID Number

**WALMART SUPERCENTER 3794 (Continued)**

**1010460740**

Waste Management System Code: H141

Waste Stream Comments:  
CORB Waste Sequence Number: 121018  
Comments: A-7: G19, damaged product, customer returned product. A-8: W119, damaged product, customer returned product.

Waste Sequence Number: 2018676  
Sequence Number: 1

Comments: A-3: D027, D039, U080. A-7: G19, damaged product, customer returned product. A-8: W219, damaged product, customer returned product.

Waste Sequence Number: 2018677  
Sequence Number: 1

Comments: A-3: D027, D027, D039, U080, U249, U279. A-7: G19, damaged product, customer returned product.

Waste Sequence Number: 2018678  
Sequence Number: 1

Comments: A-7: G19, damaged product, customer returned product.

Waste Sequence Number: 2018680  
Sequence Number: 1

Comments: A-7: G19, damaged product, customer returned product. A-8: W219, damaged product, customer returned product.

Waste Sequence Number: 2018671  
Sequence Number: 1

Comments: A-7: G19, damaged product, customer returned product. A-8: W409, damaged product, customer returned product.

Waste Sequence Number: 2018673  
Sequence Number: 1

Comments: A-8: W409, damaged product, customer returned product.

Waste Sequence Number: 2018674  
Sequence Number: 1

Comments: A-7: G19, damaged product, customer returned product.

Waste Sequence Number: 2018675  
Sequence Number: 1

Waste Stream EPA Code:  
CORB Waste Sequence Number: 121018  
Waste Sequence Number: 2018675  
Sequence Number: 4626479  
WCDA Code: D001

Waste Sequence Number: 2018680  
Sequence Number: 4626523  
WCDA Code: D039

Waste Sequence Number: 2018678  
Sequence Number: 4626499  
WCDA Code: D007

Waste Sequence Number: 2018678

Map ID  
Direction  
Distance  
Elevation

MAP FINDINGS

Site

Database(s)

EDR ID Number  
EPA ID Number

**WALMART SUPERCENTER 3794 (Continued)**

**1010460740**

Sequence Number:	4626502
WCDA Code:	D016
Waste Sequence Number:	2018678
Sequence Number:	4626501
WCDA Code:	D011
Waste Sequence Number:	2018677
Sequence Number:	4626510
WCDA Code:	D026
Waste Sequence Number:	2018680
Sequence Number:	4626520
WCDA Code:	D018
Waste Sequence Number:	2018677
Sequence Number:	4626506
WCDA Code:	D007
Waste Sequence Number:	2018678
Sequence Number:	4626497
WCDA Code:	D004
Waste Sequence Number:	2018677
Sequence Number:	4626507
WCDA Code:	D008
Waste Sequence Number:	2018677
Sequence Number:	4626505
WCDA Code:	D006
Waste Stream Source Code:	
CORB Waste Sequence Number:	121018
Waste Sequence Number:	2018670
Sequence Number:	1
WCDD Code:	G32
Waste Sequence Number:	2018676
Sequence Number:	1
WCDD Code:	G19
Waste Sequence Number:	2018675
Sequence Number:	1
WCDD Code:	G19
Waste Sequence Number:	2018673
Sequence Number:	1
WCDD Code:	G19
Waste Sequence Number:	2018671
Sequence Number:	1
WCDD Code:	G19
Waste Sequence Number:	2018678
Sequence Number:	1
WCDD Code:	G19

Map ID  
Direction  
Distance  
Elevation

MAP FINDINGS

Site

Database(s)

EDR ID Number  
EPA ID Number

**WALMART SUPERCENTER 3794 (Continued)**

**1010460740**

Waste Sequence Number: 2018680  
Sequence Number: 1  
WCDD Code: G19

Waste Sequence Number: 2018674  
Sequence Number: 1  
WCDD Code: G32

Waste Sequence Number: 2018677  
Sequence Number: 1  
WCDD Code: G19

[Click this hyperlink](#) while viewing on your computer to access 1 additional WA MANIFEST: record(s) in the EDR Site Report.

**245**  
**West**  
**1/4-1/2**  
**0.382 mi.**  
**2018 ft.**

**OVALS MOTORSPORT INC**  
**1620 S 341ST PL SP W2**  
**FEDERAL WAY, WA 98003**

**WA ALLSITES 1004794371**  
**RCRA NonGen / NLR WAD988510012**  
**FINDS**  
**ECHO**  
**WA MANIFEST**

**Actual:**  
**336 ft.**  
**Focus Map:**  
**8**

**ALLSITES:**  
Name: OVALS MOTORSPORT INC  
Facility Id: 61784488

Interaction: 54659  
Interaction 1: I  
Interaction 2: HWG  
Ecology Program: HAZWASTE  
Program Data: TURBOWASTE  
Facility Alt.: Not reported  
Program ID: WAD988510012  
Date Interaction: 1992-08-04 00:00:00  
Date Interaction 3: Hazardous Waste Generator  
Latitude: 47.295994397000001  
Longitude: -122.314075182

**RCRA NonGen / NLR:**  
Date Form Received by Agency: 2011-02-24 00:00:00.0  
Handler Name: OVALS MOTORSPORT INC  
Handler Address: 1620 S 341ST PL SP W2  
Handler City,State,Zip: FEDERAL WAY, WA 98003  
EPA ID: WAD988510012  
Contact Name: FAITH NOBLE  
Contact Address: 1620 S 341ST PL STE W-2  
Contact City,State,Zip: FEDERAL WAY, WA 98003  
Contact Telephone: 253-874-8290  
Contact Fax: Not reported  
Contact Email: FAITHNOBLE65@MSN.COM  
Contact Title: Not reported  
EPA Region: 10  
Land Type: Private  
Federal Waste Generator Description: Not a generator, verified  
Non-Notifier: Not reported  
Biennial Report Cycle: Not reported



Map ID  
Direction  
Distance  
Elevation

MAP FINDINGS

Site

Database(s)

EDR ID Number  
EPA ID Number

**OVALS MOTORSPORT INC (Continued)**

**1004794371**

Accessibility:	Not reported
Active Site Indicator:	Not reported
State District Owner:	WA
State District:	NWRO
Mailing Address:	1620 S 341ST PL STE W-2
Mailing City,State,Zip:	FEDERAL WAY, WA 98003
Owner Name:	OVALS MOTORSPORT INC
Owner Type:	Private
Operator Name:	NOBLE, FREDERICK S
Operator Type:	Private
Short-Term Generator Activity:	No
Importer Activity:	No
Mixed Waste Generator:	No
Transporter Activity:	No
Transfer Facility Activity:	No
Recycler Activity with Storage:	No
Small Quantity On-Site Burner Exemption:	No
Smelting Melting and Refining Furnace Exemption:	No
Underground Injection Control:	No
Off-Site Waste Receipt:	No
Universal Waste Indicator:	No
Universal Waste Destination Facility:	No
Federal Universal Waste:	No
Active Site Fed-Reg Treatment Storage and Disposal Facility:	Not reported
Active Site Converter Treatment storage and Disposal Facility:	Not reported
Active Site State-Reg Treatment Storage and Disposal Facility:	Not reported
Active Site State-Reg Handler:	---
Federal Facility Indicator:	Not reported
Hazardous Secondary Material Indicator:	NN
Sub-Part K Indicator:	Not reported
Commercial TSD Indicator:	No
Treatment Storage and Disposal Type:	Not reported
2018 GPRA Permit Baseline:	Not on the Baseline
2018 GPRA Renewals Baseline:	Not on the Baseline
Permit Renewals Workload Universe:	Not reported
Permit Workload Universe:	Not reported
Permit Progress Universe:	Not reported
Post-Closure Workload Universe:	Not reported
Closure Workload Universe:	Not reported
202 GPRA Corrective Action Baseline:	No
Corrective Action Workload Universe:	No
Subject to Corrective Action Universe:	No
Non-TSDs Where RCRA CA has Been Imposed Universe:	No
TSDs Potentially Subject to CA Under 3004 (u)/(v) Universe:	No
TSDs Only Subject to CA under Discretionary Auth Universe:	No
Corrective Action Priority Ranking:	No NCAPS ranking
Environmental Control Indicator:	No
Institutional Control Indicator:	No
Human Exposure Controls Indicator:	N/A
Groundwater Controls Indicator:	N/A
Operating TSDF Universe:	Not reported
Full Enforcement Universe:	Not reported
Significant Non-Complier Universe:	No
Unaddressed Significant Non-Complier Universe:	No
Addressed Significant Non-Complier Universe:	No
Significant Non-Complier With a Compliance Schedule Universe:	No
Financial Assurance Required:	Not reported

Map ID  
Direction  
Distance  
Elevation

MAP FINDINGS

Site

Database(s)

EDR ID Number  
EPA ID Number

**OVALS MOTORSPORT INC (Continued)**

**1004794371**

Handler Date of Last Change: 2018-05-08 18:18:15.0  
Recognized Trader-Importer: No  
Recognized Trader-Exporter: No  
Importer of Spent Lead Acid Batteries: No  
Exporter of Spent Lead Acid Batteries: No  
Recycler Activity Without Storage: No  
Manifest Broker: No  
Sub-Part P Indicator: Not reported

Biennial: List of Years

Year: 2009

[Click Here for Biennial Reporting System Data:](#)

Year: 2007

[Click Here for Biennial Reporting System Data:](#)

Year: 2005

[Click Here for Biennial Reporting System Data:](#)

Year: 2003

[Click Here for Biennial Reporting System Data:](#)

Hazardous Waste Summary:

Waste Code: D001  
Waste Description: IGNITABLE WASTE

Handler - Owner Operator:

Owner/Operator Indicator: Owner  
Owner/Operator Name: OVALS MOTORSPORT INC  
Legal Status: Private  
Date Became Current: 2001-03-26 00:00:00.  
Date Ended Current: Not reported  
Owner/Operator Address: 1620 S 341ST PL STE W-2  
Owner/Operator City,State,Zip: FEDERAL WAY, WA 98003  
Owner/Operator Telephone: 253-874-8290  
Owner/Operator Telephone Ext: Not reported  
Owner/Operator Fax: Not reported  
Owner/Operator Email: Not reported

Owner/Operator Indicator: Owner  
Owner/Operator Name: KAMG  
Legal Status: Private  
Date Became Current: Not reported  
Date Ended Current: Not reported  
Owner/Operator Address: PO BOX 98922  
Owner/Operator City,State,Zip: LAKEWOOD, WA 98498  
Owner/Operator Telephone: 253-584-8408  
Owner/Operator Telephone Ext: Not reported  
Owner/Operator Fax: Not reported  
Owner/Operator Email: Not reported

Owner/Operator Indicator: Operator  
Owner/Operator Name: OVALS MOTORSPORT INC  
Legal Status: Private  
Date Became Current: Not reported

Map ID  
Direction  
Distance  
Elevation

MAP FINDINGS

Site

Database(s)

EDR ID Number  
EPA ID Number

**OVALS MOTORSPORT INC (Continued)**

1004794371

Date Ended Current: Not reported  
Owner/Operator Address: 1620 S 341ST PL SP W2  
Owner/Operator City,State,Zip: FEDERAL WAY, WA 98003  
Owner/Operator Telephone: 000-000-0000  
Owner/Operator Telephone Ext: Not reported  
Owner/Operator Fax: Not reported  
Owner/Operator Email: Not reported

Owner/Operator Indicator: Owner  
Owner/Operator Name: OVALS MOTORSPORT INC  
Legal Status: Private  
Date Became Current: Not reported  
Date Ended Current: Not reported  
Owner/Operator Address: 1620 S 341ST PL SP W2  
Owner/Operator City,State,Zip: FEDERAL WAY, WA 98003  
Owner/Operator Telephone: 000-000-0000  
Owner/Operator Telephone Ext: Not reported  
Owner/Operator Fax: Not reported  
Owner/Operator Email: Not reported

Owner/Operator Indicator: Owner  
Owner/Operator Name: OVALS MOTORSPORT INC  
Legal Status: Private  
Date Became Current: Not reported  
Date Ended Current: Not reported  
Owner/Operator Address: 1620 S 341ST PL SP W2  
Owner/Operator City,State,Zip: FEDERAL WAY, WA 98003  
Owner/Operator Telephone: 000-000-0000  
Owner/Operator Telephone Ext: Not reported  
Owner/Operator Fax: Not reported  
Owner/Operator Email: Not reported

Owner/Operator Indicator: Operator  
Owner/Operator Name: OVALS MOTORSPORT INC  
Legal Status: Private  
Date Became Current: Not reported  
Date Ended Current: Not reported  
Owner/Operator Address: 1620 S 341ST PL SP W2  
Owner/Operator City,State,Zip: FEDERAL WAY, WA 98003  
Owner/Operator Telephone: 000-000-0000  
Owner/Operator Telephone Ext: Not reported  
Owner/Operator Fax: Not reported  
Owner/Operator Email: Not reported

Owner/Operator Indicator: Owner  
Owner/Operator Name: OVALS MOTORSPORT INC  
Legal Status: Private  
Date Became Current: Not reported  
Date Ended Current: Not reported  
Owner/Operator Address: 1620 S 341ST PL SP W2  
Owner/Operator City,State,Zip: FEDERAL WAY, WA 98003  
Owner/Operator Telephone: 000-000-0000  
Owner/Operator Telephone Ext: Not reported  
Owner/Operator Fax: Not reported  
Owner/Operator Email: Not reported

Owner/Operator Indicator: Owner

Map ID  
Direction  
Distance  
Elevation

MAP FINDINGS

Site

Database(s)

EDR ID Number  
EPA ID Number

**OVALS MOTORSPORT INC (Continued)**

1004794371

Owner/Operator Name: OVALS MOTORSPORT INC  
Legal Status: Private  
Date Became Current: Not reported  
Date Ended Current: Not reported  
Owner/Operator Address: 1620 S 341ST PL SP W2  
Owner/Operator City,State,Zip: FEDERAL WAY, WA 98003  
Owner/Operator Telephone: 000-000-0000  
Owner/Operator Telephone Ext: Not reported  
Owner/Operator Fax: Not reported  
Owner/Operator Email: Not reported

Owner/Operator Indicator: Operator  
Owner/Operator Name: NOBLE, FREDERICK S  
Legal Status: Private  
Date Became Current: Not reported  
Date Ended Current: Not reported  
Owner/Operator Address: 1620 S 341ST PL STE W-2  
Owner/Operator City,State,Zip: FEDERAL WAY, WA 98003  
Owner/Operator Telephone: 360-874-8290  
Owner/Operator Telephone Ext: Not reported  
Owner/Operator Fax: Not reported  
Owner/Operator Email: Not reported

Owner/Operator Indicator: Operator  
Owner/Operator Name: NOBLE, FREDERICK S  
Legal Status: Private  
Date Became Current: Not reported  
Date Ended Current: Not reported  
Owner/Operator Address: 1620 S 341ST PL STE W-2  
Owner/Operator City,State,Zip: FEDERAL WAY, WA 98003  
Owner/Operator Telephone: 360-874-8290  
Owner/Operator Telephone Ext: Not reported  
Owner/Operator Fax: Not reported  
Owner/Operator Email: Not reported

Owner/Operator Indicator: Owner  
Owner/Operator Name: KAMG  
Legal Status: Private  
Date Became Current: Not reported  
Date Ended Current: Not reported  
Owner/Operator Address: PO BOX 98922  
Owner/Operator City,State,Zip: LAKEWOOD, WA 98498  
Owner/Operator Telephone: 253-584-8408  
Owner/Operator Telephone Ext: Not reported  
Owner/Operator Fax: Not reported  
Owner/Operator Email: Not reported

Owner/Operator Indicator: Operator  
Owner/Operator Name: NOBLE, FREDERICK S  
Legal Status: Private  
Date Became Current: Not reported  
Date Ended Current: Not reported  
Owner/Operator Address: 1620 S 341ST PL STE W-2  
Owner/Operator City,State,Zip: FEDERAL WAY, WA 98003  
Owner/Operator Telephone: 360-874-8290  
Owner/Operator Telephone Ext: Not reported  
Owner/Operator Fax: Not reported

Map ID  
Direction  
Distance  
Elevation

MAP FINDINGS

Site

Database(s)

EDR ID Number  
EPA ID Number

**OVALS MOTORSPORT INC (Continued)**

**1004794371**

Owner/Operator Email:	Not reported
Owner/Operator Indicator:	Owner
Owner/Operator Name:	KAMG
Legal Status:	Private
Date Became Current:	Not reported
Date Ended Current:	Not reported
Owner/Operator Address:	PO BOX 98922
Owner/Operator City,State,Zip:	LAKEWOOD, WA 98498
Owner/Operator Telephone:	253-584-8408
Owner/Operator Telephone Ext:	Not reported
Owner/Operator Fax:	Not reported
Owner/Operator Email:	Not reported
Owner/Operator Indicator:	Owner
Owner/Operator Name:	OVALS MOTORSPORT INC
Legal Status:	Private
Date Became Current:	2001-03-26 00:00:00.
Date Ended Current:	Not reported
Owner/Operator Address:	1620 S 341ST PL STE W-2
Owner/Operator City,State,Zip:	FEDERAL WAY, WA 98003
Owner/Operator Telephone:	253-874-8290
Owner/Operator Telephone Ext:	Not reported
Owner/Operator Fax:	Not reported
Owner/Operator Email:	Not reported
Owner/Operator Indicator:	Operator
Owner/Operator Name:	NOBLE, FREDERICK S
Legal Status:	Private
Date Became Current:	Not reported
Date Ended Current:	Not reported
Owner/Operator Address:	1620 S 341ST PL STE W-2
Owner/Operator City,State,Zip:	FEDERAL WAY, WA 98003
Owner/Operator Telephone:	253-874-8290
Owner/Operator Telephone Ext:	Not reported
Owner/Operator Fax:	Not reported
Owner/Operator Email:	Not reported
Owner/Operator Indicator:	Owner
Owner/Operator Name:	KAMG
Legal Status:	Private
Date Became Current:	Not reported
Date Ended Current:	Not reported
Owner/Operator Address:	PO BOX 98922
Owner/Operator City,State,Zip:	LAKEWOOD, WA 98498
Owner/Operator Telephone:	253-584-8408
Owner/Operator Telephone Ext:	Not reported
Owner/Operator Fax:	Not reported
Owner/Operator Email:	Not reported
Owner/Operator Indicator:	Owner
Owner/Operator Name:	OVALS MOTORSPORT INC
Legal Status:	Private
Date Became Current:	2001-03-26 00:00:00.
Date Ended Current:	Not reported
Owner/Operator Address:	1620 S 341ST PL STE W-2
Owner/Operator City,State,Zip:	FEDERAL WAY, WA 98003-6888

Map ID  
Direction  
Distance  
Elevation

MAP FINDINGS

Site

Database(s)

EDR ID Number  
EPA ID Number

**OVALS MOTORSPORT INC (Continued)**

1004794371

Owner/Operator Telephone:	Not reported
Owner/Operator Telephone Ext:	Not reported
Owner/Operator Fax:	Not reported
Owner/Operator Email:	Not reported
Owner/Operator Indicator:	Owner
Owner/Operator Name:	OVALS MOTORSPORT INC
Legal Status:	Private
Date Became Current:	Not reported
Date Ended Current:	Not reported
Owner/Operator Address:	1620 S 341ST PL SP W2
Owner/Operator City,State,Zip:	FEDERAL WAY, WA 98003
Owner/Operator Telephone:	000-000-0000
Owner/Operator Telephone Ext:	Not reported
Owner/Operator Fax:	Not reported
Owner/Operator Email:	Not reported
Owner/Operator Indicator:	Operator
Owner/Operator Name:	NOBLE, FREDERICK S
Legal Status:	Private
Date Became Current:	Not reported
Date Ended Current:	Not reported
Owner/Operator Address:	1620 S 341ST PL STE W-2
Owner/Operator City,State,Zip:	FEDERAL WAY, WA 98003
Owner/Operator Telephone:	360-874-8290
Owner/Operator Telephone Ext:	Not reported
Owner/Operator Fax:	Not reported
Owner/Operator Email:	Not reported
Owner/Operator Indicator:	Owner
Owner/Operator Name:	OVALS MOTORSPORT INC
Legal Status:	Private
Date Became Current:	Not reported
Date Ended Current:	Not reported
Owner/Operator Address:	1620 S 341ST PL SP W2
Owner/Operator City,State,Zip:	FEDERAL WAY, WA 98003
Owner/Operator Telephone:	000-000-0000
Owner/Operator Telephone Ext:	Not reported
Owner/Operator Fax:	Not reported
Owner/Operator Email:	Not reported
Owner/Operator Indicator:	Owner
Owner/Operator Name:	OVALS MOTORSPORT INC
Legal Status:	Private
Date Became Current:	2001-03-26 00:00:00.
Date Ended Current:	Not reported
Owner/Operator Address:	1620 S 341ST PL STE W-2
Owner/Operator City,State,Zip:	FEDERAL WAY, WA 98003
Owner/Operator Telephone:	253-874-8290
Owner/Operator Telephone Ext:	Not reported
Owner/Operator Fax:	Not reported
Owner/Operator Email:	Not reported
Owner/Operator Indicator:	Owner
Owner/Operator Name:	OVALS MOTORSPORT INC
Legal Status:	Private
Date Became Current:	2001-03-26 00:00:00.

Map ID  
Direction  
Distance  
Elevation

MAP FINDINGS

Site

Database(s)

EDR ID Number  
EPA ID Number

**OVALS MOTORSPORT INC (Continued)**

1004794371

Date Ended Current: Not reported  
Owner/Operator Address: 1620 S 341ST PL STE W-2  
Owner/Operator City,State,Zip: FEDERAL WAY, WA 98003  
Owner/Operator Telephone: 253-874-8290  
Owner/Operator Telephone Ext: Not reported  
Owner/Operator Fax: Not reported  
Owner/Operator Email: Not reported

Owner/Operator Indicator: Owner  
Owner/Operator Name: OVALS MOTORSPORT INC  
Legal Status: Private  
Date Became Current: 2001-03-26 00:00:00.  
Date Ended Current: Not reported  
Owner/Operator Address: 1620 S 341ST PL STE W-2  
Owner/Operator City,State,Zip: FEDERAL WAY, WA 98003  
Owner/Operator Telephone: 253-874-8290  
Owner/Operator Telephone Ext: Not reported  
Owner/Operator Fax: Not reported  
Owner/Operator Email: Not reported

Owner/Operator Indicator: Owner  
Owner/Operator Name: OVALS MOTORSPORT INC  
Legal Status: Private  
Date Became Current: 2001-03-26 00:00:00.  
Date Ended Current: Not reported  
Owner/Operator Address: 1620 S 341ST PL STE W-2  
Owner/Operator City,State,Zip: FEDERAL WAY, WA 98003  
Owner/Operator Telephone: 253-874-8290  
Owner/Operator Telephone Ext: Not reported  
Owner/Operator Fax: Not reported  
Owner/Operator Email: Not reported

Owner/Operator Indicator: Owner  
Owner/Operator Name: KAMG  
Legal Status: Private  
Date Became Current: Not reported  
Date Ended Current: Not reported  
Owner/Operator Address: PO BOX 98922  
Owner/Operator City,State,Zip: LAKEWOOD, WA 98498  
Owner/Operator Telephone: 253-584-8408  
Owner/Operator Telephone Ext: Not reported  
Owner/Operator Fax: Not reported  
Owner/Operator Email: Not reported

Owner/Operator Indicator: Owner  
Owner/Operator Name: KAMG  
Legal Status: Private  
Date Became Current: Not reported  
Date Ended Current: Not reported  
Owner/Operator Address: PO BOX 98922  
Owner/Operator City,State,Zip: LAKEWOOD, WA 98498  
Owner/Operator Telephone: 253-584-8408  
Owner/Operator Telephone Ext: Not reported  
Owner/Operator Fax: Not reported  
Owner/Operator Email: Not reported

Owner/Operator Indicator: Operator

Map ID  
Direction  
Distance  
Elevation

MAP FINDINGS

Site

Database(s)

EDR ID Number  
EPA ID Number

**OVALS MOTORSPORT INC (Continued)**

1004794371

Owner/Operator Name: OVALS MOTORSPORT INC  
Legal Status: Private  
Date Became Current: Not reported  
Date Ended Current: Not reported  
Owner/Operator Address: 1620 S 341ST PL STE W-2  
Owner/Operator City,State,Zip: FEDERAL WAY, WA 98003-6888  
Owner/Operator Telephone: 253-874-8290  
Owner/Operator Telephone Ext: Not reported  
Owner/Operator Fax: Not reported  
Owner/Operator Email: Not reported

Owner/Operator Indicator: Owner  
Owner/Operator Name: OVALS MOTORSPORT INC  
Legal Status: Private  
Date Became Current: 2001-03-26 00:00:00.  
Date Ended Current: Not reported  
Owner/Operator Address: 1620 S 341ST PL STE W-2  
Owner/Operator City,State,Zip: FEDERAL WAY, WA 98003  
Owner/Operator Telephone: 253-874-8290  
Owner/Operator Telephone Ext: Not reported  
Owner/Operator Fax: Not reported  
Owner/Operator Email: Not reported

Owner/Operator Indicator: Owner  
Owner/Operator Name: KAMG  
Legal Status: Private  
Date Became Current: Not reported  
Date Ended Current: Not reported  
Owner/Operator Address: PO BOX 98922  
Owner/Operator City,State,Zip: LAKEWOOD, WA 98498  
Owner/Operator Telephone: 253-584-8408  
Owner/Operator Telephone Ext: Not reported  
Owner/Operator Fax: Not reported  
Owner/Operator Email: Not reported

Owner/Operator Indicator: Operator  
Owner/Operator Name: NOBLE, FREDERICK S  
Legal Status: Private  
Date Became Current: Not reported  
Date Ended Current: Not reported  
Owner/Operator Address: 1620 S 341ST PL STE W-2  
Owner/Operator City,State,Zip: FEDERAL WAY, WA 98003  
Owner/Operator Telephone: 253-874-8290  
Owner/Operator Telephone Ext: Not reported  
Owner/Operator Fax: Not reported  
Owner/Operator Email: Not reported

Owner/Operator Indicator: Owner  
Owner/Operator Name: KAMG  
Legal Status: Private  
Date Became Current: Not reported  
Date Ended Current: Not reported  
Owner/Operator Address: PO BOX 98922  
Owner/Operator City,State,Zip: LAKEWOOD, WA 98498  
Owner/Operator Telephone: 253-584-8408  
Owner/Operator Telephone Ext: Not reported  
Owner/Operator Fax: Not reported



Map ID  
Direction  
Distance  
Elevation

MAP FINDINGS

Site

Database(s)

EDR ID Number  
EPA ID Number

**OVALS MOTORSPORT INC (Continued)**

**1004794371**

Owner/Operator Email:	Not reported
Owner/Operator Indicator:	Operator
Owner/Operator Name:	FREDERICK NOBLE
Legal Status:	Private
Date Became Current:	1996-08-28 00:00:00.
Date Ended Current:	Not reported
Owner/Operator Address:	1620 S 341ST PL STE W-2
Owner/Operator City,State,Zip:	FEDERAL WAY, WA 98003-6888
Owner/Operator Telephone:	Not reported
Owner/Operator Telephone Ext:	Not reported
Owner/Operator Fax:	Not reported
Owner/Operator Email:	Not reported
Owner/Operator Indicator:	Owner
Owner/Operator Name:	OVALS MOTORSPORT INC
Legal Status:	Private
Date Became Current:	Not reported
Date Ended Current:	Not reported
Owner/Operator Address:	1620 S 341ST PL SP W2
Owner/Operator City,State,Zip:	FEDERAL WAY, WA 98003
Owner/Operator Telephone:	000-000-0000
Owner/Operator Telephone Ext:	Not reported
Owner/Operator Fax:	Not reported
Owner/Operator Email:	Not reported
Owner/Operator Indicator:	Operator
Owner/Operator Name:	NOBLE, FREDERICK S
Legal Status:	Private
Date Became Current:	Not reported
Date Ended Current:	Not reported
Owner/Operator Address:	1620 S 341ST PL STE W-2
Owner/Operator City,State,Zip:	FEDERAL WAY, WA 98003
Owner/Operator Telephone:	360-874-8290
Owner/Operator Telephone Ext:	Not reported
Owner/Operator Fax:	Not reported
Owner/Operator Email:	Not reported
Owner/Operator Indicator:	Operator
Owner/Operator Name:	NOBLE, FREDERICK S
Legal Status:	Private
Date Became Current:	Not reported
Date Ended Current:	Not reported
Owner/Operator Address:	1620 S 341ST PL STE W-2
Owner/Operator City,State,Zip:	FEDERAL WAY, WA 98003
Owner/Operator Telephone:	360-874-8290
Owner/Operator Telephone Ext:	Not reported
Owner/Operator Fax:	Not reported
Owner/Operator Email:	Not reported
Owner/Operator Indicator:	Owner
Owner/Operator Name:	OVALS MOTORSPORT INC
Legal Status:	Private
Date Became Current:	2001-03-26 00:00:00.
Date Ended Current:	Not reported
Owner/Operator Address:	1620 S 341ST PL STE W-2
Owner/Operator City,State,Zip:	FEDERAL WAY, WA 98003

Map ID  
Direction  
Distance  
Elevation

MAP FINDINGS

Site

Database(s)

EDR ID Number  
EPA ID Number

**OVALS MOTORSPORT INC (Continued)**

1004794371

Owner/Operator Telephone: 253-874-8290  
Owner/Operator Telephone Ext: Not reported  
Owner/Operator Fax: Not reported  
Owner/Operator Email: Not reported

Owner/Operator Indicator: Operator  
Owner/Operator Name: NOBLE, FREDERICK S  
Legal Status: Private  
Date Became Current: Not reported  
Date Ended Current: Not reported  
Owner/Operator Address: 1620 S 341ST PL STE W-2  
Owner/Operator City,State,Zip: FEDERAL WAY, WA 98003  
Owner/Operator Telephone: 253-874-8290  
Owner/Operator Telephone Ext: Not reported  
Owner/Operator Fax: Not reported  
Owner/Operator Email: Not reported

Owner/Operator Indicator: Owner  
Owner/Operator Name: OVALS MOTORSPORT INC  
Legal Status: Private  
Date Became Current: 2001-03-26 00:00:00.  
Date Ended Current: Not reported  
Owner/Operator Address: 1620 S 341ST PL STE W-2  
Owner/Operator City,State,Zip: FEDERAL WAY, WA 98003  
Owner/Operator Telephone: 253-874-8290  
Owner/Operator Telephone Ext: Not reported  
Owner/Operator Fax: Not reported  
Owner/Operator Email: Not reported

Owner/Operator Indicator: Owner  
Owner/Operator Name: OVALS MOTORSPORT INC  
Legal Status: Private  
Date Became Current: 2001-03-26 00:00:00.  
Date Ended Current: Not reported  
Owner/Operator Address: 1620 S 341ST PL STE W-2  
Owner/Operator City,State,Zip: FEDERAL WAY, WA 98003-6888  
Owner/Operator Telephone: Not reported  
Owner/Operator Telephone Ext: Not reported  
Owner/Operator Fax: Not reported  
Owner/Operator Email: Not reported

Owner/Operator Indicator: Operator  
Owner/Operator Name: FREDERICK NOBLE  
Legal Status: Private  
Date Became Current: 1996-08-28 00:00:00.  
Date Ended Current: Not reported  
Owner/Operator Address: 1620 S 341ST PL STE W-2  
Owner/Operator City,State,Zip: FEDERAL WAY, WA 98003-6888  
Owner/Operator Telephone: 253-874-8290  
Owner/Operator Telephone Ext: Not reported  
Owner/Operator Fax: Not reported  
Owner/Operator Email: Not reported

Owner/Operator Indicator: Owner  
Owner/Operator Name: KAMG  
Legal Status: Private  
Date Became Current: Not reported

Map ID  
Direction  
Distance  
Elevation

MAP FINDINGS

Site

Database(s)

EDR ID Number  
EPA ID Number

**OVALS MOTORSPORT INC (Continued)**

1004794371

Date Ended Current: Not reported  
Owner/Operator Address: PO BOX 98922  
Owner/Operator City,State,Zip: LAKEWOOD, WA 98498  
Owner/Operator Telephone: 253-584-8408  
Owner/Operator Telephone Ext: Not reported  
Owner/Operator Fax: Not reported  
Owner/Operator Email: Not reported

Owner/Operator Indicator: Owner  
Owner/Operator Name: KAMG  
Legal Status: Private  
Date Became Current: Not reported  
Date Ended Current: Not reported  
Owner/Operator Address: PO BOX 98922  
Owner/Operator City,State,Zip: LAKEWOOD, WA 98498  
Owner/Operator Telephone: 253-584-8408  
Owner/Operator Telephone Ext: Not reported  
Owner/Operator Fax: Not reported  
Owner/Operator Email: Not reported

Owner/Operator Indicator: Owner  
Owner/Operator Name: KAMG  
Legal Status: Private  
Date Became Current: Not reported  
Date Ended Current: Not reported  
Owner/Operator Address: PO BOX 98922  
Owner/Operator City,State,Zip: LAKEWOOD, WA 98498  
Owner/Operator Telephone: 253-584-8408  
Owner/Operator Telephone Ext: Not reported  
Owner/Operator Fax: Not reported  
Owner/Operator Email: Not reported

Owner/Operator Indicator: Owner  
Owner/Operator Name: KAMG  
Legal Status: Private  
Date Became Current: Not reported  
Date Ended Current: Not reported  
Owner/Operator Address: PO BOX 98922  
Owner/Operator City,State,Zip: LAKEWOOD, WA 98498  
Owner/Operator Telephone: 253-584-8408  
Owner/Operator Telephone Ext: Not reported  
Owner/Operator Fax: Not reported  
Owner/Operator Email: Not reported

Owner/Operator Indicator: Owner  
Owner/Operator Name: KAMG  
Legal Status: Private  
Date Became Current: Not reported  
Date Ended Current: Not reported  
Owner/Operator Address: PO BOX 98922  
Owner/Operator City,State,Zip: LAKEWOOD, WA 98498  
Owner/Operator Telephone: 253-584-8408  
Owner/Operator Telephone Ext: Not reported  
Owner/Operator Fax: Not reported  
Owner/Operator Email: Not reported

Owner/Operator Indicator: Owner

Map ID  
Direction  
Distance  
Elevation

MAP FINDINGS

Site

Database(s)

EDR ID Number  
EPA ID Number

**OVALS MOTORSPORT INC (Continued)**

**1004794371**

Owner/Operator Name:	OVALS MOTORSPORT INC
Legal Status:	Private
Date Became Current:	2001-03-26 00:00:00.
Date Ended Current:	Not reported
Owner/Operator Address:	1620 S 341ST PL STE W-2
Owner/Operator City,State,Zip:	FEDERAL WAY, WA 98003
Owner/Operator Telephone:	253-874-8290
Owner/Operator Telephone Ext:	Not reported
Owner/Operator Fax:	Not reported
Owner/Operator Email:	Not reported
Owner/Operator Indicator:	Operator
Owner/Operator Name:	FREDERICK NOBLE
Legal Status:	Private
Date Became Current:	1996-08-28 00:00:00.
Date Ended Current:	Not reported
Owner/Operator Address:	1620 S 341ST PL STE W-2
Owner/Operator City,State,Zip:	FEDERAL WAY, WA 98003-6888
Owner/Operator Telephone:	Not reported
Owner/Operator Telephone Ext:	Not reported
Owner/Operator Fax:	Not reported
Owner/Operator Email:	Not reported
Owner/Operator Indicator:	Owner
Owner/Operator Name:	FREDERICK N
Legal Status:	Private
Date Became Current:	2001-03-26 00:00:00.
Date Ended Current:	Not reported
Owner/Operator Address:	1620 S 341ST PL STE W-2
Owner/Operator City,State,Zip:	FEDERAL WAY, WA 98003-6888
Owner/Operator Telephone:	253-874-8290
Owner/Operator Telephone Ext:	Not reported
Owner/Operator Fax:	Not reported
Owner/Operator Email:	Not reported
Owner/Operator Indicator:	Owner
Owner/Operator Name:	KAMG
Legal Status:	Private
Date Became Current:	Not reported
Date Ended Current:	Not reported
Owner/Operator Address:	PO BOX 98922
Owner/Operator City,State,Zip:	LAKEWOOD, WA 98498
Owner/Operator Telephone:	253-584-8408
Owner/Operator Telephone Ext:	Not reported
Owner/Operator Fax:	Not reported
Owner/Operator Email:	Not reported
Owner/Operator Indicator:	Owner
Owner/Operator Name:	OVALS MOTORSPORT INC
Legal Status:	Private
Date Became Current:	2001-03-26 00:00:00.
Date Ended Current:	Not reported
Owner/Operator Address:	1620 S 341ST PL STE W-2
Owner/Operator City,State,Zip:	FEDERAL WAY, WA 98003
Owner/Operator Telephone:	253-874-8290
Owner/Operator Telephone Ext:	Not reported
Owner/Operator Fax:	Not reported

Map ID  
Direction  
Distance  
Elevation

MAP FINDINGS

Site

Database(s)

EDR ID Number  
EPA ID Number

**OVALS MOTORSPORT INC (Continued)**

**1004794371**

Owner/Operator Email:	Not reported
Owner/Operator Indicator:	Owner
Owner/Operator Name:	OVALS MOTORSPORT INC
Legal Status:	Private
Date Became Current:	2001-03-26 00:00:00.
Date Ended Current:	Not reported
Owner/Operator Address:	1620 S 341ST PL STE W-2
Owner/Operator City,State,Zip:	FEDERAL WAY, WA 98003-6888
Owner/Operator Telephone:	Not reported
Owner/Operator Telephone Ext:	Not reported
Owner/Operator Fax:	Not reported
Owner/Operator Email:	Not reported
Owner/Operator Indicator:	Operator
Owner/Operator Name:	FREDERICK NOBLE
Legal Status:	Private
Date Became Current:	1996-08-28 00:00:00.
Date Ended Current:	Not reported
Owner/Operator Address:	1620 S 341ST PL STE W-2
Owner/Operator City,State,Zip:	FEDERAL WAY, WA 98003-6888
Owner/Operator Telephone:	Not reported
Owner/Operator Telephone Ext:	Not reported
Owner/Operator Fax:	Not reported
Owner/Operator Email:	Not reported
Owner/Operator Indicator:	Owner
Owner/Operator Name:	OVALS MOTORSPORT INC
Legal Status:	Private
Date Became Current:	2001-03-26 00:00:00.
Date Ended Current:	Not reported
Owner/Operator Address:	1620 S 341ST PL STE W-2
Owner/Operator City,State,Zip:	FEDERAL WAY, WA 98003-6888
Owner/Operator Telephone:	253-874-8290
Owner/Operator Telephone Ext:	Not reported
Owner/Operator Fax:	Not reported
Owner/Operator Email:	Not reported
Owner/Operator Indicator:	Operator
Owner/Operator Name:	NOBLE, FREDERICK S
Legal Status:	Private
Date Became Current:	Not reported
Date Ended Current:	Not reported
Owner/Operator Address:	1620 S 341ST PL STE W-2
Owner/Operator City,State,Zip:	FEDERAL WAY, WA 98003
Owner/Operator Telephone:	253-874-8290
Owner/Operator Telephone Ext:	Not reported
Owner/Operator Fax:	Not reported
Owner/Operator Email:	Not reported
Owner/Operator Indicator:	Owner
Owner/Operator Name:	OVALS MOTORSPORT INC
Legal Status:	Private
Date Became Current:	Not reported
Date Ended Current:	Not reported
Owner/Operator Address:	1620 S 341ST PL SP W2
Owner/Operator City,State,Zip:	FEDERAL WAY, WA 98003

Map ID  
Direction  
Distance  
Elevation

MAP FINDINGS

Site

Database(s)

EDR ID Number  
EPA ID Number

**OVALS MOTORSPORT INC (Continued)**

1004794371

Owner/Operator Telephone:	000-000-0000
Owner/Operator Telephone Ext:	Not reported
Owner/Operator Fax:	Not reported
Owner/Operator Email:	Not reported
Owner/Operator Indicator:	Owner
Owner/Operator Name:	KAMG
Legal Status:	Private
Date Became Current:	Not reported
Date Ended Current:	Not reported
Owner/Operator Address:	PO BOX 98922
Owner/Operator City,State,Zip:	LAKEWOOD, WA 98498
Owner/Operator Telephone:	253-584-8408
Owner/Operator Telephone Ext:	Not reported
Owner/Operator Fax:	Not reported
Owner/Operator Email:	Not reported
Owner/Operator Indicator:	Owner
Owner/Operator Name:	KAMG
Legal Status:	Private
Date Became Current:	Not reported
Date Ended Current:	Not reported
Owner/Operator Address:	PO BOX 98922
Owner/Operator City,State,Zip:	LAKEWOOD, WA 98498
Owner/Operator Telephone:	253-584-8408
Owner/Operator Telephone Ext:	Not reported
Owner/Operator Fax:	Not reported
Owner/Operator Email:	Not reported
Owner/Operator Indicator:	Owner
Owner/Operator Name:	OVALS MOTORSPORT INC
Legal Status:	Private
Date Became Current:	2001-03-26 00:00:00.
Date Ended Current:	Not reported
Owner/Operator Address:	1620 S 341ST PL STE W-2
Owner/Operator City,State,Zip:	FEDERAL WAY, WA 98003
Owner/Operator Telephone:	253-874-8290
Owner/Operator Telephone Ext:	Not reported
Owner/Operator Fax:	Not reported
Owner/Operator Email:	Not reported
Owner/Operator Indicator:	Operator
Owner/Operator Name:	NOBLE, FREDERICK S
Legal Status:	Private
Date Became Current:	Not reported
Date Ended Current:	Not reported
Owner/Operator Address:	1620 S 341ST PL STE W-2
Owner/Operator City,State,Zip:	FEDERAL WAY, WA 98003
Owner/Operator Telephone:	253-874-8290
Owner/Operator Telephone Ext:	Not reported
Owner/Operator Fax:	Not reported
Owner/Operator Email:	Not reported
Owner/Operator Indicator:	Operator
Owner/Operator Name:	NOBLE, FREDERICK S
Legal Status:	Private
Date Became Current:	Not reported

Map ID  
Direction  
Distance  
Elevation

MAP FINDINGS

Site

Database(s)

EDR ID Number  
EPA ID Number

**OVALS MOTORSPORT INC (Continued)**

1004794371

Date Ended Current:	Not reported
Owner/Operator Address:	1620 S 341ST PL STE W-2
Owner/Operator City,State,Zip:	FEDERAL WAY, WA 98003
Owner/Operator Telephone:	253-874-8290
Owner/Operator Telephone Ext:	Not reported
Owner/Operator Fax:	Not reported
Owner/Operator Email:	Not reported
Owner/Operator Indicator:	Operator
Owner/Operator Name:	NOBLE, FREDERICK S
Legal Status:	Private
Date Became Current:	Not reported
Date Ended Current:	Not reported
Owner/Operator Address:	1620 S 341ST PL STE W-2
Owner/Operator City,State,Zip:	FEDERAL WAY, WA 98003
Owner/Operator Telephone:	253-874-8290
Owner/Operator Telephone Ext:	Not reported
Owner/Operator Fax:	Not reported
Owner/Operator Email:	Not reported
Owner/Operator Indicator:	Operator
Owner/Operator Name:	NOBLE, FREDERICK S
Legal Status:	Private
Date Became Current:	Not reported
Date Ended Current:	Not reported
Owner/Operator Address:	1620 S 341ST PL STE W-2
Owner/Operator City,State,Zip:	FEDERAL WAY, WA 98003
Owner/Operator Telephone:	253-874-8290
Owner/Operator Telephone Ext:	Not reported
Owner/Operator Fax:	Not reported
Owner/Operator Email:	Not reported
Owner/Operator Indicator:	Operator
Owner/Operator Name:	FREDERICK N
Legal Status:	Private
Date Became Current:	1996-08-28 00:00:00.
Date Ended Current:	Not reported
Owner/Operator Address:	1620 S 341ST PL STE W-2
Owner/Operator City,State,Zip:	FEDERAL WAY, WA 98003-6888
Owner/Operator Telephone:	253-874-8290
Owner/Operator Telephone Ext:	Not reported
Owner/Operator Fax:	Not reported
Owner/Operator Email:	Not reported
Owner/Operator Indicator:	Owner
Owner/Operator Name:	OVALS MOTORSPORT INC
Legal Status:	Private
Date Became Current:	Not reported
Date Ended Current:	Not reported
Owner/Operator Address:	1620 S 341ST PL SP W2
Owner/Operator City,State,Zip:	FEDERAL WAY, WA 98003
Owner/Operator Telephone:	000-000-0000
Owner/Operator Telephone Ext:	Not reported
Owner/Operator Fax:	Not reported
Owner/Operator Email:	Not reported
Owner/Operator Indicator:	Operator

Map ID  
Direction  
Distance  
Elevation

MAP FINDINGS

Site

Database(s)

EDR ID Number  
EPA ID Number

**OVALS MOTORSPORT INC (Continued)**

1004794371

Owner/Operator Name: OVALS MOTORSPORT INC  
Legal Status: Private  
Date Became Current: Not reported  
Date Ended Current: Not reported  
Owner/Operator Address: 1620 S 341ST PL SP W2  
Owner/Operator City,State,Zip: FEDERAL WAY, WA 98003  
Owner/Operator Telephone: 000-000-0000  
Owner/Operator Telephone Ext: Not reported  
Owner/Operator Fax: Not reported  
Owner/Operator Email: Not reported

Owner/Operator Indicator: Owner  
Owner/Operator Name: OVALS MOTORSPORT INC  
Legal Status: Private  
Date Became Current: Not reported  
Date Ended Current: Not reported  
Owner/Operator Address: 1620 S 341ST PL SP W2  
Owner/Operator City,State,Zip: FEDERAL WAY, WA 98003  
Owner/Operator Telephone: 000-000-0000  
Owner/Operator Telephone Ext: Not reported  
Owner/Operator Fax: Not reported  
Owner/Operator Email: Not reported

Owner/Operator Indicator: Operator  
Owner/Operator Name: NOBLE, FREDERICK S  
Legal Status: Private  
Date Became Current: Not reported  
Date Ended Current: Not reported  
Owner/Operator Address: 1620 S 341ST PL STE W-2  
Owner/Operator City,State,Zip: FEDERAL WAY, WA 98003  
Owner/Operator Telephone: 360-874-8290  
Owner/Operator Telephone Ext: Not reported  
Owner/Operator Fax: Not reported  
Owner/Operator Email: Not reported

Owner/Operator Indicator: Owner  
Owner/Operator Name: KAMG  
Legal Status: Private  
Date Became Current: Not reported  
Date Ended Current: Not reported  
Owner/Operator Address: PO BOX 98922  
Owner/Operator City,State,Zip: LAKEWOOD, WA 98498  
Owner/Operator Telephone: 253-584-8408  
Owner/Operator Telephone Ext: Not reported  
Owner/Operator Fax: Not reported  
Owner/Operator Email: Not reported

Owner/Operator Indicator: Owner  
Owner/Operator Name: OVALS MOTORSPORT INC  
Legal Status: Private  
Date Became Current: 2001-03-26 00:00:00.  
Date Ended Current: Not reported  
Owner/Operator Address: 1620 S 341ST PL STE W-2  
Owner/Operator City,State,Zip: FEDERAL WAY, WA 98003  
Owner/Operator Telephone: 253-874-8290  
Owner/Operator Telephone Ext: Not reported  
Owner/Operator Fax: Not reported



Map ID  
Direction  
Distance  
Elevation

MAP FINDINGS

Site

Database(s)

EDR ID Number  
EPA ID Number

**OVALS MOTORSPORT INC (Continued)**

**1004794371**

Owner/Operator Email: Not reported

Owner/Operator Indicator: Operator  
Owner/Operator Name: NOBLE, FREDERICK S  
Legal Status: Private  
Date Became Current: Not reported  
Date Ended Current: Not reported  
Owner/Operator Address: 1620 S 341ST PL STE W-2  
Owner/Operator City,State,Zip: FEDERAL WAY, WA 98003  
Owner/Operator Telephone: 253-874-8290  
Owner/Operator Telephone Ext: Not reported  
Owner/Operator Fax: Not reported  
Owner/Operator Email: Not reported

Owner/Operator Indicator: Owner  
Owner/Operator Name: KAMG  
Legal Status: Private  
Date Became Current: Not reported  
Date Ended Current: Not reported  
Owner/Operator Address: PO BOX 98922  
Owner/Operator City,State,Zip: LAKEWOOD, WA 98498  
Owner/Operator Telephone: 253-584-8408  
Owner/Operator Telephone Ext: Not reported  
Owner/Operator Fax: Not reported  
Owner/Operator Email: Not reported

Owner/Operator Indicator: Operator  
Owner/Operator Name: NOBLE, FREDERICK S  
Legal Status: Private  
Date Became Current: Not reported  
Date Ended Current: Not reported  
Owner/Operator Address: 1620 S 341ST PL STE W-2  
Owner/Operator City,State,Zip: FEDERAL WAY, WA 98003  
Owner/Operator Telephone: 253-874-8290  
Owner/Operator Telephone Ext: Not reported  
Owner/Operator Fax: Not reported  
Owner/Operator Email: Not reported

Historic Generators:  
Receive Date: 2010-02-23 00:00:00.0  
Handler Name: OVALS MOTORSPORT INC  
Federal Waste Generator Description: Conditionally Exempt Small Quantity Generator  
State District Owner: WA  
Large Quantity Handler of Universal Waste: No  
Recognized Trader Importer: No  
Recognized Trader Exporter: No  
Spent Lead Acid Battery Importer: No  
Spent Lead Acid Battery Exporter: No  
Current Record: No  
Non Storage Recycler Activity: Not reported  
Electronic Manifest Broker: Not reported

Receive Date: 2005-03-16 00:00:00.0  
Handler Name: OVALS MOTORSPORT INC  
Federal Waste Generator Description: Not a generator, verified  
State District Owner: WA  
Large Quantity Handler of Universal Waste: No

Map ID  
Direction  
Distance  
Elevation

MAP FINDINGS

Site

Database(s)

EDR ID Number  
EPA ID Number

**OVALS MOTORSPORT INC (Continued)**

1004794371

Recognized Trader Importer: No  
Recognized Trader Exporter: No  
Spent Lead Acid Battery Importer: No  
Spent Lead Acid Battery Exporter: No  
Current Record: No  
Non Storage Recycler Activity: Not reported  
Electronic Manifest Broker: Not reported

Receive Date: 2011-02-23 00:00:00.0  
Handler Name: OVALS MOTORSPORT INC  
Federal Waste Generator Description: Not a generator, verified  
State District Owner: WA  
Large Quantity Handler of Universal Waste: No  
Recognized Trader Importer: No  
Recognized Trader Exporter: No  
Spent Lead Acid Battery Importer: No  
Spent Lead Acid Battery Exporter: No  
Current Record: No  
Non Storage Recycler Activity: Not reported  
Electronic Manifest Broker: Not reported

Receive Date: 2011-02-24 00:00:00.0  
Handler Name: OVALS MOTORSPORT INC  
Federal Waste Generator Description: Not a generator, verified  
State District Owner: WA  
Large Quantity Handler of Universal Waste: No  
Recognized Trader Importer: No  
Recognized Trader Exporter: No  
Spent Lead Acid Battery Importer: No  
Spent Lead Acid Battery Exporter: No  
Current Record: Yes  
Non Storage Recycler Activity: Not reported  
Electronic Manifest Broker: Not reported

Receive Date: 1993-12-31 00:00:00.0  
Handler Name: OVALS MOTORSPORT INC  
Federal Waste Generator Description: Conditionally Exempt Small Quantity Generator  
State District Owner: WA  
Large Quantity Handler of Universal Waste: No  
Recognized Trader Importer: No  
Recognized Trader Exporter: No  
Spent Lead Acid Battery Importer: No  
Spent Lead Acid Battery Exporter: No  
Current Record: No  
Non Storage Recycler Activity: Not reported  
Electronic Manifest Broker: Not reported

Receive Date: 1994-01-01 00:00:00.0  
Handler Name: OVALS MOTORSPORT INC  
Federal Waste Generator Description: Not a generator, verified  
State District Owner: WA  
Large Quantity Handler of Universal Waste: No  
Recognized Trader Importer: No  
Recognized Trader Exporter: No  
Spent Lead Acid Battery Importer: No  
Spent Lead Acid Battery Exporter: No  
Current Record: No

Map ID  
Direction  
Distance  
Elevation

MAP FINDINGS

Site

Database(s)

EDR ID Number  
EPA ID Number

**OVALS MOTORSPORT INC (Continued)**

1004794371

Non Storage Recycler Activity: Not reported  
Electronic Manifest Broker: Not reported

Receive Date: 1996-02-14 00:00:00.0  
Handler Name: OVALS MOTORSPORT INC  
Federal Waste Generator Description: Conditionally Exempt Small Quantity Generator  
State District Owner: WA  
Large Quantity Handler of Universal Waste: No  
Recognized Trader Importer: No  
Recognized Trader Exporter: No  
Spent Lead Acid Battery Importer: No  
Spent Lead Acid Battery Exporter: No  
Current Record: No  
Non Storage Recycler Activity: Not reported  
Electronic Manifest Broker: Not reported

Receive Date: 1997-01-24 00:00:00.0  
Handler Name: OVALS MOTORSPORT INC  
Federal Waste Generator Description: Conditionally Exempt Small Quantity Generator  
State District Owner: WA  
Large Quantity Handler of Universal Waste: No  
Recognized Trader Importer: No  
Recognized Trader Exporter: No  
Spent Lead Acid Battery Importer: No  
Spent Lead Acid Battery Exporter: No  
Current Record: No  
Non Storage Recycler Activity: Not reported  
Electronic Manifest Broker: Not reported

Receive Date: 1998-02-02 00:00:00.0  
Handler Name: OVALS MOTORSPORT INC  
Federal Waste Generator Description: Conditionally Exempt Small Quantity Generator  
State District Owner: WA  
Large Quantity Handler of Universal Waste: No  
Recognized Trader Importer: No  
Recognized Trader Exporter: No  
Spent Lead Acid Battery Importer: No  
Spent Lead Acid Battery Exporter: No  
Current Record: No  
Non Storage Recycler Activity: Not reported  
Electronic Manifest Broker: Not reported

Receive Date: 1999-02-17 00:00:00.0  
Handler Name: OVALS MOTORSPORT INC  
Federal Waste Generator Description: Conditionally Exempt Small Quantity Generator  
State District Owner: WA  
Large Quantity Handler of Universal Waste: No  
Recognized Trader Importer: No  
Recognized Trader Exporter: No  
Spent Lead Acid Battery Importer: No  
Spent Lead Acid Battery Exporter: No  
Current Record: No  
Non Storage Recycler Activity: Not reported  
Electronic Manifest Broker: Not reported

Receive Date: 2000-02-17 00:00:00.0  
Handler Name: OVALS MOTORSPORT INC

Map ID  
Direction  
Distance  
Elevation

MAP FINDINGS

Site

Database(s)

EDR ID Number  
EPA ID Number

**OVALS MOTORSPORT INC (Continued)**

**1004794371**

Federal Waste Generator Description: Conditionally Exempt Small Quantity Generator  
State District Owner: WA  
Large Quantity Handler of Universal Waste: No  
Recognized Trader Importer: No  
Recognized Trader Exporter: No  
Spent Lead Acid Battery Importer: No  
Spent Lead Acid Battery Exporter: No  
Current Record: No  
Non Storage Recycler Activity: Not reported  
Electronic Manifest Broker: Not reported

Receive Date: 2001-03-26 00:00:00.0

Handler Name: OVALS MOTORSPORT INC

Federal Waste Generator Description: Conditionally Exempt Small Quantity Generator  
State District Owner: WA  
Large Quantity Handler of Universal Waste: No  
Recognized Trader Importer: No  
Recognized Trader Exporter: No  
Spent Lead Acid Battery Importer: No  
Spent Lead Acid Battery Exporter: No  
Current Record: No  
Non Storage Recycler Activity: Not reported  
Electronic Manifest Broker: Not reported

Receive Date: 2002-02-07 00:00:00.0

Handler Name: OVALS MOTORSPORT INC

Federal Waste Generator Description: Conditionally Exempt Small Quantity Generator  
State District Owner: WA  
Large Quantity Handler of Universal Waste: No  
Recognized Trader Importer: No  
Recognized Trader Exporter: No  
Spent Lead Acid Battery Importer: No  
Spent Lead Acid Battery Exporter: No  
Current Record: No  
Non Storage Recycler Activity: Not reported  
Electronic Manifest Broker: Not reported

Receive Date: 2003-02-07 00:00:00.0

Handler Name: OVALS MOTORSPORT INC

Federal Waste Generator Description: Conditionally Exempt Small Quantity Generator  
State District Owner: WA  
Large Quantity Handler of Universal Waste: No  
Recognized Trader Importer: No  
Recognized Trader Exporter: No  
Spent Lead Acid Battery Importer: No  
Spent Lead Acid Battery Exporter: No  
Current Record: No  
Non Storage Recycler Activity: Not reported  
Electronic Manifest Broker: Not reported

Receive Date: 2004-01-23 00:00:00.0

Handler Name: OVALS MOTORSPORT INC

Federal Waste Generator Description: Conditionally Exempt Small Quantity Generator  
State District Owner: WA  
Large Quantity Handler of Universal Waste: No  
Recognized Trader Importer: No  
Recognized Trader Exporter: No

Map ID  
Direction  
Distance  
Elevation

MAP FINDINGS

Site

Database(s)

EDR ID Number  
EPA ID Number

**OVALS MOTORSPORT INC (Continued)**

**1004794371**

Spent Lead Acid Battery Importer: No  
Spent Lead Acid Battery Exporter: No  
Current Record: No  
Non Storage Recycler Activity: Not reported  
Electronic Manifest Broker: Not reported

Receive Date: 2005-01-12 00:00:00.0  
Handler Name: OVALS MOTORSPORT INC  
Federal Waste Generator Description: Conditionally Exempt Small Quantity Generator  
State District Owner: WA  
Large Quantity Handler of Universal Waste: No  
Recognized Trader Importer: No  
Recognized Trader Exporter: No  
Spent Lead Acid Battery Importer: No  
Spent Lead Acid Battery Exporter: No  
Current Record: No  
Non Storage Recycler Activity: Not reported  
Electronic Manifest Broker: Not reported

Receive Date: 2005-03-16 00:00:00.0  
Handler Name: OVALS MOTORSPORT INC  
Federal Waste Generator Description: Conditionally Exempt Small Quantity Generator  
State District Owner: WA  
Large Quantity Handler of Universal Waste: No  
Recognized Trader Importer: No  
Recognized Trader Exporter: No  
Spent Lead Acid Battery Importer: No  
Spent Lead Acid Battery Exporter: No  
Current Record: No  
Non Storage Recycler Activity: Not reported  
Electronic Manifest Broker: Not reported

Receive Date: 2006-01-23 00:00:00.0  
Handler Name: OVALS MOTORSPORT INC  
Federal Waste Generator Description: Conditionally Exempt Small Quantity Generator  
State District Owner: WA  
Large Quantity Handler of Universal Waste: No  
Recognized Trader Importer: No  
Recognized Trader Exporter: No  
Spent Lead Acid Battery Importer: No  
Spent Lead Acid Battery Exporter: No  
Current Record: No  
Non Storage Recycler Activity: Not reported  
Electronic Manifest Broker: Not reported

Receive Date: 2007-01-03 00:00:00.0  
Handler Name: OVALS MOTORSPORT INC  
Federal Waste Generator Description: Conditionally Exempt Small Quantity Generator  
State District Owner: WA  
Large Quantity Handler of Universal Waste: No  
Recognized Trader Importer: No  
Recognized Trader Exporter: No  
Spent Lead Acid Battery Importer: No  
Spent Lead Acid Battery Exporter: No  
Current Record: No  
Non Storage Recycler Activity: Not reported  
Electronic Manifest Broker: Not reported

Map ID  
Direction  
Distance  
Elevation

MAP FINDINGS

Site

Database(s)

EDR ID Number  
EPA ID Number

**OVALS MOTORSPORT INC (Continued)**

**1004794371**

Receive Date: 2008-01-10 00:00:00.0  
Handler Name: OVALS MOTORSPORT INC  
Federal Waste Generator Description: Conditionally Exempt Small Quantity Generator  
State District Owner: WA  
Large Quantity Handler of Universal Waste: No  
Recognized Trader Importer: No  
Recognized Trader Exporter: No  
Spent Lead Acid Battery Importer: No  
Spent Lead Acid Battery Exporter: No  
Current Record: No  
Non Storage Recycler Activity: Not reported  
Electronic Manifest Broker: Not reported

Receive Date: 2009-01-19 00:00:00.0  
Handler Name: OVALS MOTORSPORT INC  
Federal Waste Generator Description: Conditionally Exempt Small Quantity Generator  
State District Owner: WA  
Large Quantity Handler of Universal Waste: No  
Recognized Trader Importer: No  
Recognized Trader Exporter: No  
Spent Lead Acid Battery Importer: No  
Spent Lead Acid Battery Exporter: No  
Current Record: No  
Non Storage Recycler Activity: Not reported  
Electronic Manifest Broker: Not reported

Receive Date: 2010-02-23 00:00:00.0  
Handler Name: OVALS MOTORSPORT INC  
Federal Waste Generator Description: Conditionally Exempt Small Quantity Generator  
State District Owner: WA  
Large Quantity Handler of Universal Waste: No  
Recognized Trader Importer: No  
Recognized Trader Exporter: No  
Spent Lead Acid Battery Importer: No  
Spent Lead Acid Battery Exporter: No  
Current Record: No  
Non Storage Recycler Activity: Not reported  
Electronic Manifest Broker: Not reported

Receive Date: 2011-02-23 00:00:00.0  
Handler Name: OVALS MOTORSPORT INC  
Federal Waste Generator Description: Not a generator, verified  
State District Owner: WA  
Large Quantity Handler of Universal Waste: No  
Recognized Trader Importer: No  
Recognized Trader Exporter: No  
Spent Lead Acid Battery Importer: No  
Spent Lead Acid Battery Exporter: No  
Current Record: No  
Non Storage Recycler Activity: Not reported  
Electronic Manifest Broker: Not reported

Receive Date: 2003-12-31 00:00:00.0  
Handler Name: OVALS MOTORSPORT INC  
Federal Waste Generator Description: Not a generator, verified  
State District Owner: WA  
Large Quantity Handler of Universal Waste: No

Map ID  
Direction  
Distance  
Elevation

MAP FINDINGS

Site

Database(s)

EDR ID Number  
EPA ID Number

**OVALS MOTORSPORT INC (Continued)**

1004794371

Recognized Trader Importer: No  
Recognized Trader Exporter: No  
Spent Lead Acid Battery Importer: No  
Spent Lead Acid Battery Exporter: No  
Current Record: No  
Non Storage Recycler Activity: Not reported  
Electronic Manifest Broker: Not reported

Receive Date: 2005-12-31 00:00:00.0  
Handler Name: OVALS MOTORSPORT INC  
Federal Waste Generator Description: Not a generator, verified  
State District Owner: WA  
Large Quantity Handler of Universal Waste: No  
Recognized Trader Importer: No  
Recognized Trader Exporter: No  
Spent Lead Acid Battery Importer: No  
Spent Lead Acid Battery Exporter: No  
Current Record: No  
Non Storage Recycler Activity: Not reported  
Electronic Manifest Broker: Not reported

Receive Date: 2007-12-31 00:00:00.0  
Handler Name: OVALS MOTORSPORT INC  
Federal Waste Generator Description: Not a generator, verified  
State District Owner: WA  
Large Quantity Handler of Universal Waste: No  
Recognized Trader Importer: No  
Recognized Trader Exporter: No  
Spent Lead Acid Battery Importer: No  
Spent Lead Acid Battery Exporter: No  
Current Record: No  
Non Storage Recycler Activity: Not reported  
Electronic Manifest Broker: Not reported

List of NAICS Codes and Descriptions:

NAICS Code: 44131  
NAICS Description: AUTOMOTIVE PARTS AND ACCESSORIES STORES

NAICS Code: 441310  
NAICS Description: AUTOMOTIVE PARTS AND ACCESSORIES STORES

Facility Has Received Notices of Violations:

Violations: No Violations Found

Evaluation Action Summary:

Evaluations: No Evaluations Found

FINDS:

Registry ID: 110005377902

Click Here:

Environmental Interest/Information System:

Washington Facility / Site Identification System (WA-FSIS) provides a means to query and display data maintained by the Washington

Map ID  
Direction  
Distance  
Elevation

MAP FINDINGS

Site

Database(s)

EDR ID Number  
EPA ID Number

**OVALS MOTORSPORT INC (Continued)**

**1004794371**

Department of Ecology. This system contains key information for each facility/site that is currently, or has been, of interest to the Air Quality, Dam Safety, Hazardous Waste, Toxics Cleanup, and Water Quality Programs.

RCRAInfo is a national information system that supports the Resource Conservation and Recovery Act (RCRA) program through the tracking of events and activities related to facilities that generate, transport, and treat, store, or dispose of hazardous waste. RCRAInfo allows RCRA program staff to track the notification, permit, compliance, and corrective action activities required under RCRA.

Registry ID: 110070749311

Click Here:

Environmental Interest/Information System:

HAZARDOUS WASTE BIENNIAL REPORTER

Click this hyperlink while viewing on your computer to access additional FINDS: detail in the EDR Site Report.

**ECHO:**

Envid: 1004794371  
Registry ID: 110005377902  
DFR URL: <http://echo.epa.gov/detailed-facility-report?fid=110005377902>  
Name: OVALS MOTORSPORT INC  
Address: 1620 S 341ST PL SP W2  
City,State,Zip: FEDERAL WAY, WA 98003

**WA MANIFEST:**

Name: OVALS MOTORSPORT INC  
Address: 1620 S 341ST PL SP W2  
City,State,Zip: FEDERAL WAY, WA 98003-6888  
Facility Address 2: Not reported  
Facility ID: 61784488  
EPA ID: WAD988510012  
NAICS: 441310  
State Waste Code Desc: Not reported  
Federal Waste Code Desc: Not reported  
Form Comm: Not reported  
Data Year: 2009  
Permit by Rule: False  
Mailing Address 2: Not reported  
Treatment by Generator: False  
Mixed Radioactive Waste: False  
Importer of Hazardous Waste: False  
Immediate Recycler: False  
Treatment/Storage/Disposal/Recycling Facility: False  
Generator of Dangerous Fuel Waste: False  
Generator Marketing to Burner: False  
Other Marketers (i.e., blender, distributor, etc.): False  
Utility Boiler Burner: False  
Industry Boiler Burner: False  
Industrial Furnace: False  
Smelter Defferal: False  
Universal Waste: Not reported  
Off-Specification: Not reported  
LN Address 2: Not reported  
Tax Reg #: 601489171



Map ID  
Direction  
Distance  
Elevation

MAP FINDINGS

Site

Database(s)

EDR ID Number  
EPA ID Number

**OVALS MOTORSPORT INC (Continued)**

**1004794371**

Business Type:	Not reported
Mail Name:	Ovals Motorsport Inc
Mailing Address:	1620 S 341ST PL STE W-2
Mailing City,State,Zip:	FEDERAL WAY, WA 98003-6888
Legal Organization Name:	Ovals Motorsport Inc
Legal Organization Type:	Private
Legal Contact:	Frederick S Noble
Legal Address:	1620 S 341ST PL STE W-2
Legal Address 2:	Not reported
Legal City,State,Zip:	FEDERAL WAY, WA 98003-6888
Legal Phone Number:	(253)874-8290
Legal Effective Date:	03/26/2001
Land Organization Name:	KAMG
Land Organization Type:	Private
Land Contact:	Not reported
Land Address:	PO BOX 98922
Land City,State,Zip:	LAKEWOOD, WA 98498
Land Phone Number:	253-584-8408
Operator Organization Name:	Not reported
Operator Organization Type:	Private
Operator:	Frederick S Noble
Operator Address:	1620 S 341ST PL STE W-2
Operator Address 2:	Not reported
Operator City,State,Zip:	FEDERAL WAY, WA 98003-6888
Operator Phone Number:	(253) 874-8290
Operator Effective Date:	08/28/1996
Site Contact:	Frederick S Noble
Site Contact Address:	1620 S 341ST PL STE W-2
Contact City,State,Zip:	FEDERAL WAY, WA 98003-6888
Site Contact Phone Number:	(253)874-8290
Site Contact Email:	Not reported
Gen Status Code:	SQG
Monthly Generation:	False
Batch Generation:	True
One Time Generation:	False
Transport Own Waste:	False
Tranports Other Waste:	False
Recycler Onsite:	False
Transfer Facility:	False
Other Exemption:	Not reported
UW Battery Gen:	False
Used Oil Transporter:	False
Used Oil Transfer Facility:	False
Used Oil Processor:	False
Used Oil Refiner:	False
Used Oil Fuel Marketer Directs Shipments:	False
Used Oil Fuel Marketer Meets Specs:	False
Site Contact Address 2:	Not reported
SIC Code:	Not reported
CRK Number:	Not reported
Active:	Not reported
CAS Number:	Not reported
Chemical Name:	Not reported
EHS:	Not reported
EHS CAS Number:	Not reported
EHS Name:	Not reported

Map ID  
Direction  
Distance  
Elevation

MAP FINDINGS

Site

Database(s)

EDR ID Number  
EPA ID Number

**OVALS MOTORSPORT INC (Continued)**

**1004794371**

Name:	OVALS MOTORSPORT INC
Address:	1620 S 341ST PL SP W2
City,State,Zip:	FEDERAL WAY, WA 98003-6888
Facility Address 2:	Not reported
Facility ID:	61784488
EPA ID:	WAD988510012
NAICS:	44131
State Waste Code Desc:	Not reported
Federal Waste Code Desc:	Not reported
Form Comm:	Not reported
Data Year:	2008
Permit by Rule:	False
Mailing Address 2:	Not reported
Treatment by Generator:	False
Mixed Radioactive Waste:	False
Importer of Hazardous Waste:	False
Immediate Recycler:	False
Treatment/Storage/Disposal/Recycling Facility:	False
Generator of Dangerous Fuel Waste:	False
Generator Marketing to Burner:	False
Other Marketers (i.e., blender, distributor, etc.):	False
Utility Boiler Burner:	False
Industry Boiler Burner:	False
Industrial Furnace:	False
Smelter Defferal:	False
Universal Waste:	Not reported
Off-Specification:	Not reported
LN Address 2:	Not reported
Tax Reg #:	601489171
Business Type:	Not reported
Mail Name:	Ovals Motorsport Inc
Mailing Address:	1620 S 341ST PL STE W-2
Mailing City,State,Zip:	FEDERAL WAY, WA 98003-6888
Legal Organization Name:	Ovals Motorsport Inc
Legal Organization Type:	Private
Legal Contact:	Frederick S Noble
Legal Address:	1620 S 341ST PL STE W-2
Legal Address 2:	Not reported
Legal City,State,Zip:	FEDERAL WAY, WA 98003-6888
Legal Phone Number:	(253)874-8290
Legal Effective Date:	03/26/2001
Land Organization Name:	KAMG
Land Organization Type:	Private
Land Contact:	Not reported
Land Address:	PO BOX 98922
Land City,State,Zip:	LAKEWOOD, WA 98498
Land Phone Number:	253-584-8408
Operator Organization Name:	Not reported
Operator Organization Type:	Private
Operator:	Frederick S Noble
Operator Address:	1620 S 341ST PL STE W-2
Operator Address 2:	Not reported
Operator City,State,Zip:	FEDERAL WAY, WA 98003-6888
Operator Phone Number:	(253) 874-8290
Operator Effective Date:	08/28/1996
Site Contact:	Frederick S Noble
Site Contact Address:	1620 S 341ST PL STE W-2

Map ID  
Direction  
Distance  
Elevation

MAP FINDINGS

Site

Database(s)

EDR ID Number  
EPA ID Number

**OVALS MOTORSPORT INC (Continued)**

**1004794371**

Contact City,State,Zip: FEDERAL WAY, WA 98003-6888  
Site Contact Phone Number: (253)874-8290  
Site Contact Email: Not reported  
Gen Status Code: SQG  
Monthly Generation: False  
Batch Generation: False  
One Time Generation: True  
Transport Own Waste: False  
Tranports Other Waste: True  
Recycler Onsite: False  
Transfer Facility: False  
Other Exemption: Not reported  
UW Battery Gen: False  
Used Oil Transporter: False  
Used Oil Transfer Facility: False  
Used Oil Processor: False  
Used Oil Refiner: False  
Used Oil Fuel Marketer Directs Shipments: False  
Used Oil Fuel Marketer Meets Specs: False  
Site Contact Address 2: Not reported  
SIC Code: Not reported  
CRK Number: Not reported  
Active: Not reported  
CAS Number: Not reported  
Chemical Name: Not reported  
EHS: Not reported  
EHS CAS Number: Not reported  
EHS Name: Not reported

Name: OVALS MOTORSPORT INC  
Address: 1620 S 341ST PL SP W2  
City,State,Zip: FEDERAL WAY, WA 98003-6888  
Facility Address 2: Not reported  
Facility ID: 61784488  
EPA ID: WAD988510012  
NAICS: 44131  
State Waste Code Desc: Not reported  
Federal Waste Code Desc: Not reported  
Form Comm: Not reported  
Data Year: Not reported  
Permit by Rule: No  
Mailing Address 2: Not reported  
Treatment by Generator: No  
Mixed Radioactive Waste: No  
Importer of Hazardous Waste: No  
Immediate Recycler: No  
Treatment/Storage/Disposal/Recycling Facility: No  
Generator of Dangerous Fuel Waste: No  
Generator Marketing to Burner: No  
Other Marketers (i.e., blender, distributor, etc.): No  
Utility Boiler Burner: No  
Industry Boiler Burner: No  
Industrial Furnace: No  
Smelter Defferal: No  
Universal Waste: Not reported  
Off-Specification: Not reported  
LN Address 2: Not reported

Map ID  
Direction  
Distance  
Elevation

MAP FINDINGS

Site

Database(s)

EDR ID Number  
EPA ID Number

**OVALS MOTORSPORT INC (Continued)**

**1004794371**

Tax Reg #: 601489171  
Business Type: Not reported  
Mail Name: Ovals Motorsport Inc  
Mailing Address: 1620 S 341ST PL STE W-2  
Mailing City,State,Zip: FEDERAL WAY, WA 98003-6888  
Legal Organization Name: Ovals Motorsport Inc  
Legal Organization Type: Private  
Legal Contact: Frederick S Noble  
Legal Address: 1620 S 341ST PL STE W-2  
Legal Address 2: Not reported  
Legal City,State,Zip: FEDERAL WAY, WA 98003-6888  
Legal Phone Number: (253)874-8290  
Legal Effective Date: 03/26/2001  
Land Organization Name: KAMG  
Land Organization Type: Private  
Land Contact: Not reported  
Land Address: PO BOX 98922  
Land City,State,Zip: LAKEWOOD, WA 98498  
Land Phone Number: 253-584-8408  
Operator Organization Name: Not reported  
Operator Organization Type: Private  
Operator: Frederick S Noble  
Operator Address: 1620 S 341ST PL STE W-2  
Operator Address 2: Not reported  
Operator City,State,Zip: FEDERAL WAY, WA 98003-6888  
Operator Phone Number: (253) 874-8290  
Operator Effective Date: 08/28/1996  
Site Contact: Frederick S Noble  
Site Contact Address: 1620 S 341ST PL STE W-2  
Contact City,State,Zip: FEDERAL WAY, WA 98003-6888  
Site Contact Phone Number: (253)874-8290  
Site Contact Email: Not reported  
Gen Status Code: SQG  
Monthly Generation: No  
Batch Generation: No  
One Time Generation: Yes  
Transport Own Waste: No  
Tranports Other Waste: No  
Recycler Onsite: No  
Transfer Facility: No  
Other Exemption: Not reported  
UW Battery Gen: No  
Used Oil Transporter: No  
Used Oil Transfer Facility: No  
Used Oil Processor: No  
Used Oil Refiner: No  
Used Oil Fuel Marketer Directs Shipments: No  
Used Oil Fuel Marketer Meets Specs: No  
Site Contact Address 2: Not reported  
SIC Code: Not reported  
CRK Number: Not reported  
Active: Not reported  
CAS Number: Not reported  
Chemical Name: Not reported  
EHS: Not reported  
EHS CAS Number: Not reported  
EHS Name: Not reported

Map ID  
Direction  
Distance  
Elevation

MAP FINDINGS

Site

Database(s)

EDR ID Number  
EPA ID Number

**OVALS MOTORSPORT INC (Continued)**

**1004794371**

Name: OVALS MOTORSPORT INC  
Address: 1620 S 341ST PL SP W2  
City,State,Zip: FEDERAL WAY, WA 98003-6888  
Facility Address 2: Not reported  
Facility ID: 61784488  
EPA ID: WAD988510012  
NAICS: 44131  
State Waste Code Desc: Not reported  
Federal Waste Code Desc: Not reported  
Form Comm: Not reported  
Data Year: Not reported  
Permit by Rule: F  
Mailing Address 2: Not reported  
Treatment by Generator: F  
Mixed Radioactive Waste: F  
Importer of Hazardous Waste: F  
Immediate Recycler: F  
Treatment/Storage/Disposal/Recycling Facility: F  
Generator of Dangerous Fuel Waste: F  
Generator Marketing to Burner: F  
Other Marketers (i.e., blender, distributor, etc.): F  
Utility Boiler Burner: F  
Industry Boiler Burner: F  
Industrial Furnace: F  
Smelter Defferal: F  
Universal Waste: Not reported  
Off-Specification: Not reported  
LN Address 2: Not reported  
Tax Reg #: 601489171  
Business Type: Not reported  
Mail Name: Ovals Motorsport Inc  
Mailing Address: 1620 S 341ST PL STE W-2  
Mailing City,State,Zip: FEDERAL WAY, WA 98003-6888  
Legal Organization Name: Ovals Motorsport Inc  
Legal Organization Type: Private  
Legal Contact: Frederick S Noble  
Legal Address: 1620 S 341ST PL STE W-2  
Legal Address 2: Not reported  
Legal City,State,Zip: FEDERAL WAY, WA 98003-6888  
Legal Phone Number: (253)874-8290  
Legal Effective Date: 03/26/2001  
Land Organization Name: KAMG  
Land Organization Type: Private  
Land Contact: Not reported  
Land Address: PO BOX 98922  
Land City,State,Zip: LAKEWOOD, WA 98498  
Land Phone Number: 253-584-8408  
Operator Organization Name: Not reported  
Operator Organization Type: Private  
Operator: Frederick S Noble  
Operator Address: 1620 S 341ST PL STE W-2  
Operator Address 2: Not reported  
Operator City,State,Zip: FEDERAL WAY, WA 98003-6888  
Operator Phone Number: (253) 874-8290  
Operator Effective Date: 08/28/1996  
Site Contact: Frederick S Noble  
Site Contact Address: 1620 S 341ST PL STE W-2

Map ID  
Direction  
Distance  
Elevation

MAP FINDINGS

Site

Database(s)

EDR ID Number  
EPA ID Number

**OVALS MOTORSPORT INC (Continued)**

**1004794371**

Contact City,State,Zip:	FEDERAL WAY, WA 98003-6888
Site Contact Phone Number:	(253)874-8290
Site Contact Email:	Not reported
Gen Status Code:	SQG
Monthly Generation:	F
Batch Generation:	T
One Time Generation:	F
Transport Own Waste:	F
Tranports Other Waste:	F
Recycler Onsite:	F
Transfer Facility:	F
Other Exemption:	Not reported
UW Battery Gen:	F
Used Oil Transporter:	F
Used Oil Transfer Facility:	F
Used Oil Processor:	F
Used Oil Refiner:	F
Used Oil Fuel Marketer Directs Shipments:	F
Used Oil Fuel Marketer Meets Specs:	F
Site Contact Address 2:	Not reported
SIC Code:	Not reported
CRK Number:	Not reported
Active:	Not reported
CAS Number:	Not reported
Chemical Name:	Not reported
EHS:	Not reported
EHS CAS Number:	Not reported
EHS Name:	Not reported
Name:	OVALS MOTORSPORT INC
Address:	1620 S 341ST PL SP W2
City,State,Zip:	FEDERAL WAY, WA 98003-6888
Facility Address 2:	Not reported
Facility ID:	61784488
EPA ID:	WAD988510012
NAICS:	44131
State Waste Code Desc:	Not reported
Federal Waste Code Desc:	Not reported
Form Comm:	Not reported
Data Year:	Not reported
Permit by Rule:	FALSE
Mailing Address 2:	Not reported
Treatment by Generator:	FALSE
Mixed Radioactive Waste:	FALSE
Importer of Hazardous Waste:	FALSE
Immediate Recycler:	FALSE
Treatment/Storage/Disposal/Recycling Facility:	FALSE
Generator of Dangerous Fuel Waste:	FALSE
Generator Marketing to Burner:	FALSE
Other Marketers (i.e., blender, distributor, etc.):	FALSE
Utility Boiler Burner:	FALSE
Industry Boiler Burner:	FALSE
Industrial Furnace:	FALSE
Smelter Defferal:	FALSE
Universal Waste:	Not reported
Off-Specification:	Not reported
LN Address 2:	Not reported

Map ID  
Direction  
Distance  
Elevation

MAP FINDINGS

Site

Database(s)

EDR ID Number  
EPA ID Number

**OVALS MOTORSPORT INC (Continued)**

**1004794371**

Tax Reg #:	601489171
Business Type:	Not reported
Mail Name:	Ovals Motorsport Inc
Mailing Address:	1620 S 341ST PL STE W-2
Mailing City,State,Zip:	FEDERAL WAY, WA 98003-6888
Legal Organization Name:	Ovals Motorsport Inc
Legal Organization Type:	Private
Legal Contact:	Frederick S Noble
Legal Address:	1620 S 341ST PL STE W-2
Legal Address 2:	Not reported
Legal City,State,Zip:	FEDERAL WAY, WA 98003-6888
Legal Phone Number:	(253)874-8290
Legal Effective Date:	03/26/2001
Land Organization Name:	KAMG
Land Organization Type:	Private
Land Contact:	Not reported
Land Address:	PO BOX 98922
Land City,State,Zip:	LAKEWOOD, WA 98498
Land Phone Number:	253-584-8408
Operator Organization Name:	Not reported
Operator Organization Type:	Private
Operator:	Frederick S Noble
Operator Address:	1620 S 341ST PL STE W-2
Operator Address 2:	Not reported
Operator City,State,Zip:	FEDERAL WAY, WA 98003-6888
Operator Phone Number:	(253) 874-8290
Operator Effective Date:	08/28/1996
Site Contact:	Frederick S Noble
Site Contact Address:	1620 S 341ST PL STE W-2
Contact City,State,Zip:	FEDERAL WAY, WA 98003-6888
Site Contact Phone Number:	(253)874-8290
Site Contact Email:	Not reported
Gen Status Code:	SQG
Monthly Generation:	FALSE
Batch Generation:	TRUE
One Time Generation:	FALSE
Transport Own Waste:	FALSE
Tranports Other Waste:	FALSE
Recycler Onsite:	FALSE
Transfer Facility:	FALSE
Other Exemption:	Not reported
UW Battery Gen:	FALSE
Used Oil Transporter:	FALSE
Used Oil Transfer Facility:	FALSE
Used Oil Processor:	FALSE
Used Oil Refiner:	FALSE
Used Oil Fuel Marketer Directs Shipments:	FALSE
Used Oil Fuel Marketer Meets Specs:	FALSE
Site Contact Address 2:	Not reported
SIC Code:	Not reported
CRK Number:	Not reported
Active:	Not reported
CAS Number:	Not reported
Chemical Name:	Not reported
EHS:	Not reported
EHS CAS Number:	Not reported
EHS Name:	Not reported

Map ID  
Direction  
Distance  
Elevation

MAP FINDINGS

Site

Database(s)

EDR ID Number  
EPA ID Number

246  
SSW  
1/4-1/2  
0.384 mi.  
2030 ft.

**SKYLINE MAIL CARRIERS SPILL I-5 & SR 18**  
**WB ONRAMP I5 TO SR 18**  
**FEDERAL WAY, WA 98003**

**WA ALLSITES**  
**WA CSCSL NFA**

**S111769200**  
**N/A**

**Actual:**  
**349 ft.**  
**Focus Map:**  
**8**

**ALLSITES:**  
Name: SKYLINE MAIL CARRIERS SPILL I5 & SR 18  
Facility Id: 24364

**CSCSL NFA:**  
Name: SKYLINE MAIL CARRIERS SPILL I-5 & SR 18  
Address: WB ONRAMP I5 TO SR 18  
City,State,Zip: FEDERAL WAY, WA 98003  
Facility/Site Id: 24364  
CS Id: 11835  
NFA Date: 03/16/2012  
Alternate Site Names: Skyline Mail Carriers Spill I5 & SR 18  
NFA Reason: NFA-Initial Investigation  
Site Status: NFA  
Region: Northwest  
Contaminant Name: Petroleum-Diesel  
Ground Water: Not reported  
Surface Water: Not reported  
Soil: Remediated-Below  
Sediment: Not reported  
Air: Not reported  
Bedrock: Not reported  
Latitude: 47.290202181  
Longitude: -122.30600064

247  
WSW  
1/4-1/2  
0.405 mi.  
2138 ft.

**AT&T WIRELESS FEDERAL WAY 344TH ST**  
**1622 S 344TH ST**  
**FEDERAL WAY, WA 98003**

**WA ALLSITES**  
**FINDS**

**1007074493**  
**N/A**

**Actual:**  
**327 ft.**  
**Focus Map:**  
**8**

**ALLSITES:**  
Name: AT&T WIRELESS FEDERAL WAY 344TH ST  
Facility Id: 21347597

Interaction: 127716  
Interaction 1: A  
Interaction 2: TIER2  
Ecology Program: HAZWASTE  
Program Data: EPCRA  
Facility Alt.: CROWN CASTLE FEDERAL WAY 24518  
Program ID: CRK000050160  
Date Interaction: 1999-01-01 00:00:00  
Date Interaction 3: Emergency/Haz Chem Rpt TI  
Latitude: 47.293250663000002  
Longitude: -122.31578514500001

**FINDS:**  
Registry ID: 110015511347

Click Here:



Map ID  
Direction  
Distance  
Elevation

MAP FINDINGS

Site

Database(s)

EDR ID Number  
EPA ID Number

**AT&T WIRELESS FEDERAL WAY 344TH ST (Continued)**

**1007074493**

Environmental Interest/Information System:

Washington Facility / Site Identification System (WA-FSIS) provides a means to query and display data maintained by the Washington Department of Ecology. This system contains key information for each facility/site that is currently, or has been, of interest to the Air Quality, Dam Safety, Hazardous Waste, Toxics Cleanup, and Water Quality Programs.

[Click this hyperlink](#) while viewing on your computer to access additional FINDS: detail in the EDR Site Report.

248  
SSW  
1/4-1/2  
0.408 mi.  
2156 ft.

**FEDERAL WAY PUBLIC SCHOOLS SERVICE CENTER**  
**1304 SOUTH 332ND ST**  
**FEDERAL WAY, WA 98023**

**WA ALLSITES S110486081**  
**N/A**

**Actual:**  
**360 ft.**  
**Focus Map:**  
**4**

ALLSITES:

Name:	FEDERAL WAY PUBLIC SCHOOLS SERVICE CENTER
Facility Id:	24563
Interaction:	93386
Interaction 1:	I
Interaction 2:	CONSTSWGP
Ecology Program:	WATQUAL
Program Data:	PARIS
Facility Alt.:	Federal Way Public Schools Service Center
Program ID:	WAR012482
Date Interaction:	2010-05-25 00:00:00
Date Interaction 3:	Construction SW GP
Latitude:	47.299806365999999
Longitude:	-122.318848363

249  
NNE  
1/4-1/2  
0.409 mi.  
2157 ft.

**BARBER PLAT**  
**32ND AVE S & S 301ST PLACE**  
**AUBURN, WA 98001**

**WA ALLSITES S116505863**  
**N/A**

**Actual:**  
**428 ft.**  
**Focus Map:**  
**2**

ALLSITES:

Name:	BARBER PLAT
Facility Id:	20609
Interaction:	108434
Interaction 1:	A
Interaction 2:	CONSTSWGP
Ecology Program:	WATQUAL
Program Data:	PARIS
Facility Alt.:	Barber Plat
Program ID:	WAR301836
Date Interaction:	2014-04-02 00:00:00
Date Interaction 3:	Construction SW GP
Latitude:	47.331598448999998
Longitude:	-122.29092297299999

Map ID  
Direction  
Distance  
Elevation

MAP FINDINGS

Site

Database(s)

EDR ID Number  
EPA ID Number

250 PACIFIC COAST FORD  
South 33207 PACIFIC HWY S  
1/4-1/2 FEDERAL WAY, WA 98003  
0.412 mi.  
2176 ft.

WA UST 1004793435  
WA ALLSITES WAD027484765  
RCRA NonGen / NLR  
FINDS  
ECHO  
WA MANIFEST

Actual:  
385 ft.

Focus Map:  
4

UST:  
Name: CAL WORTHINGTON FORD  
Address: 33207 S PACIFIC HWY  
City: FEDERAL WAY  
Zip: 98003  
Facility ID: 91994154  
Site Id: 10051  
UBI: Not reported  
Phone Number: Not reported  
Decimal Latitude: 47.304772  
Decimal Longitude: -122.314053

Tank Name: 1  
Tag Number: Not reported  
Tank Status: Removed  
Tank Status Date: 08/06/1996  
Tank Install Date: 12/31/1964  
Tank Closure Date: Not reported  
Capacity Range: 111 TO 1,100 Gallons  
Tank Permit Expiration Date: Not reported  
Tank Upgrade Date: Not reported  
Tank Spill Prevention: Not reported  
Tank Overfill Prevention: Not reported  
Tank Material: Not reported  
Tank Construction: Not reported  
Tank Tightness Test: Not reported  
Tank Corrosion Protection: Not reported  
Tank Manifold: Not reported  
Tank Release Detection: Not reported  
Tank SFC Type: Not reported  
Pipe Material: Not reported  
Pipe Construction: Not reported  
Pipe Primary Release Detection: Not reported  
Pipe Second Release Detection: Not reported  
Pipe Corrosion Protection: Not reported  
Pipe Pumping System: Not reported  
Responsible Unit: Northwest  
Dispenser/Pump SFC Type: Not reported

ALLSITES:  
Name: PACIFIC COAST FORD  
Facility Id: 91994154

Interaction: 71940  
Interaction 1: I  
Interaction 2: HWG  
Ecology Program: HAZWASTE  
Program Data: TURBOWASTE  
Facility Alt.: Not reported  
Program ID: WAD027484765  
Date Interaction: 1985-08-29 00:00:00  
Date Interaction 3: Hazardous Waste Generator

Map ID  
Direction  
Distance  
Elevation

MAP FINDINGS

Site

Database(s)

EDR ID Number  
EPA ID Number

**PACIFIC COAST FORD (Continued)**

**1004793435**

Latitude: 47.30476639599998  
Longitude: -122.314038181  
  
Interaction: 71941  
Interaction 1: I  
Interaction 2: UST  
Ecology Program: TOXICS  
Program Data: UST  
Facility Alt.: Not reported  
Program ID: 10051  
Date Interaction: 2000-02-29 00:00:00  
Date Interaction 3: Underground Storage Tank  
Latitude: 47.30476639599998  
Longitude: -122.314038181

**RCRA NonGen / NLR:**

Date Form Received by Agency: 2008-03-01 00:00:00.0  
Handler Name: PACIFIC COAST FORD  
Handler Address: 33207 PACIFIC HWY S  
Handler City,State,Zip: FEDERAL WAY, WA 98003  
EPA ID: WAD027484765  
Contact Name: BRIAN CRANE  
Contact Address: 33207 PACIFIC HWY S  
Contact City,State,Zip: FEDERAL WAY, WA 98003  
Contact Telephone: 253-838-6600  
Contact Fax: Not reported  
Contact Email: SERVICE@PACIFICCOASTFORD.COM  
Contact Title: Not reported  
EPA Region: 10  
Land Type: Private  
Federal Waste Generator Description: Not a generator, verified  
Non-Notifier: Not reported  
Biennial Report Cycle: Not reported  
Accessibility: Not reported  
Active Site Indicator: Not reported  
State District Owner: WA  
State District: NWRO  
Mailing Address: 33207 PACIFIC HWY S  
Mailing City,State,Zip: FEDERAL WAY, WA 98003  
Owner Name: PACIFIC COAST FORD  
Owner Type: Private  
Operator Name: HOGUE, SCOTT  
Operator Type: Private  
Short-Term Generator Activity: No  
Importer Activity: No  
Mixed Waste Generator: No  
Transporter Activity: No  
Transfer Facility Activity: No  
Recycler Activity with Storage: No  
Small Quantity On-Site Burner Exemption: No  
Smelting Melting and Refining Furnace Exemption: No  
Underground Injection Control: No  
Off-Site Waste Receipt: No  
Universal Waste Indicator: No  
Universal Waste Destination Facility: No

Map ID  
Direction  
Distance  
Elevation

MAP FINDINGS

Site

Database(s)

EDR ID Number  
EPA ID Number

**PACIFIC COAST FORD (Continued)**

**1004793435**

Federal Universal Waste:	No
Active Site Fed-Reg Treatment Storage and Disposal Facility:	Not reported
Active Site Converter Treatment storage and Disposal Facility:	Not reported
Active Site State-Reg Treatment Storage and Disposal Facility:	Not reported
Active Site State-Reg Handler:	---
Federal Facility Indicator:	Not reported
Hazardous Secondary Material Indicator:	NN
Sub-Part K Indicator:	Not reported
Commercial TSD Indicator:	No
Treatment Storage and Disposal Type:	Not reported
2018 GPRC Permit Baseline:	Not on the Baseline
2018 GPRC Renewals Baseline:	Not on the Baseline
Permit Renewals Workload Universe:	Not reported
Permit Workload Universe:	Not reported
Permit Progress Universe:	Not reported
Post-Closure Workload Universe:	Not reported
Closure Workload Universe:	Not reported
202 GPRC Corrective Action Baseline:	No
Corrective Action Workload Universe:	No
Subject to Corrective Action Universe:	No
Non-TSDFs Where RCRA CA has Been Imposed Universe:	No
TSDFs Potentially Subject to CA Under 3004 (u)/(v) Universe:	No
TSDFs Only Subject to CA under Discretionary Auth Universe:	No
Corrective Action Priority Ranking:	No NCAPS ranking
Environmental Control Indicator:	No
Institutional Control Indicator:	No
Human Exposure Controls Indicator:	N/A
Groundwater Controls Indicator:	N/A
Operating TSDF Universe:	Not reported
Full Enforcement Universe:	Not reported
Significant Non-Complier Universe:	No
Unaddressed Significant Non-Complier Universe:	No
Addressed Significant Non-Complier Universe:	No
Significant Non-Complier With a Compliance Schedule Universe:	No
Financial Assurance Required:	Not reported
Handler Date of Last Change:	2018-05-09 12:33:38.0
Recognized Trader-Importer:	No
Recognized Trader-Exporter:	No
Importer of Spent Lead Acid Batteries:	No
Exporter of Spent Lead Acid Batteries:	No
Recycler Activity Without Storage:	No
Manifest Broker:	No
Sub-Part P Indicator:	Not reported

Biennial: List of Years  
Year: 2007

[Click Here for Biennial Reporting System Data:](#)  
Year: 2005

[Click Here for Biennial Reporting System Data:](#)  
Year: 2003

[Click Here for Biennial Reporting System Data:](#)

Handler - Owner Operator:

Map ID  
Direction  
Distance  
Elevation

MAP FINDINGS

Site

Database(s)

EDR ID Number  
EPA ID Number

**PACIFIC COAST FORD (Continued)**

**1004793435**

Owner/Operator Indicator:	Operator
Owner/Operator Name:	PACIFIC COAST FORD
Legal Status:	Private
Date Became Current:	Not reported
Date Ended Current:	Not reported
Owner/Operator Address:	33207 PACIFIC HWY S
Owner/Operator City,State,Zip:	FEDERAL WAY, WA 98003
Owner/Operator Telephone:	000-000-0000
Owner/Operator Telephone Ext:	Not reported
Owner/Operator Fax:	Not reported
Owner/Operator Email:	Not reported
Owner/Operator Indicator:	Owner
Owner/Operator Name:	PACIFIC COAST FORD
Legal Status:	Private
Date Became Current:	1990-10-19 00:00:00.
Date Ended Current:	Not reported
Owner/Operator Address:	33207 PACIFIC HWY S
Owner/Operator City,State,Zip:	FEDERAL WAY, WA 98003
Owner/Operator Telephone:	253-838-6600
Owner/Operator Telephone Ext:	Not reported
Owner/Operator Fax:	Not reported
Owner/Operator Email:	Not reported
Owner/Operator Indicator:	Owner
Owner/Operator Name:	FORD LEASING DEVELOPMENT CO
Legal Status:	Private
Date Became Current:	Not reported
Date Ended Current:	Not reported
Owner/Operator Address:	1 PARKLANE BLVD STE 1500E
Owner/Operator City,State,Zip:	DEARBORN, MI 48126
Owner/Operator Telephone:	313-323-7652
Owner/Operator Telephone Ext:	Not reported
Owner/Operator Fax:	Not reported
Owner/Operator Email:	Not reported
Owner/Operator Indicator:	Owner
Owner/Operator Name:	PACIFIC COAST FORD
Legal Status:	Private
Date Became Current:	1990-10-19 00:00:00.
Date Ended Current:	Not reported
Owner/Operator Address:	33207 PACIFIC HWY S
Owner/Operator City,State,Zip:	FEDERAL WAY, WA 98003
Owner/Operator Telephone:	253-838-6600
Owner/Operator Telephone Ext:	Not reported
Owner/Operator Fax:	Not reported
Owner/Operator Email:	Not reported
Owner/Operator Indicator:	Owner
Owner/Operator Name:	FORD LEASING DEVELOPMENT CO
Legal Status:	Private
Date Became Current:	Not reported
Date Ended Current:	Not reported
Owner/Operator Address:	1 PARKLANE BLVD STE 1500E
Owner/Operator City,State,Zip:	DEARBORN, MI 48126
Owner/Operator Telephone:	313-323-7652
Owner/Operator Telephone Ext:	Not reported

Map ID  
Direction  
Distance  
Elevation

MAP FINDINGS

Site

Database(s)

EDR ID Number  
EPA ID Number

**PACIFIC COAST FORD (Continued)**

**1004793435**

Owner/Operator Fax:	Not reported
Owner/Operator Email:	Not reported
Owner/Operator Indicator:	Owner
Owner/Operator Name:	FORD LEASING DEVELOPMENT CO
Legal Status:	Private
Date Became Current:	Not reported
Date Ended Current:	Not reported
Owner/Operator Address:	1 PARKLANE BLVD STE 1500E
Owner/Operator City,State,Zip:	DEARBORN, MI 48126
Owner/Operator Telephone:	313-323-7652
Owner/Operator Telephone Ext:	Not reported
Owner/Operator Fax:	Not reported
Owner/Operator Email:	Not reported
Owner/Operator Indicator:	Owner
Owner/Operator Name:	PACIFIC COAST FORD
Legal Status:	Private
Date Became Current:	1990-10-19 00:00:00.
Date Ended Current:	Not reported
Owner/Operator Address:	33207 PACIFIC HWY S
Owner/Operator City,State,Zip:	FEDERAL WAY, WA 98003
Owner/Operator Telephone:	253-838-6600
Owner/Operator Telephone Ext:	Not reported
Owner/Operator Fax:	Not reported
Owner/Operator Email:	Not reported
Owner/Operator Indicator:	Owner
Owner/Operator Name:	FORD LEASING DEVELOPMENT CO
Legal Status:	Private
Date Became Current:	Not reported
Date Ended Current:	Not reported
Owner/Operator Address:	1 PARKLANE BLVD STE 1500E
Owner/Operator City,State,Zip:	DEARBORN, MI 48126
Owner/Operator Telephone:	313-323-7652
Owner/Operator Telephone Ext:	Not reported
Owner/Operator Fax:	Not reported
Owner/Operator Email:	Not reported
Owner/Operator Indicator:	Owner
Owner/Operator Name:	FLOYD L
Legal Status:	Private
Date Became Current:	1990-10-19 00:00:00.
Date Ended Current:	Not reported
Owner/Operator Address:	33207 PACIFIC HWY S
Owner/Operator City,State,Zip:	FEDERAL WAY, WA 98003-6442
Owner/Operator Telephone:	253-838-6600
Owner/Operator Telephone Ext:	Not reported
Owner/Operator Fax:	Not reported
Owner/Operator Email:	Not reported
Owner/Operator Indicator:	Owner
Owner/Operator Name:	FORD LEASING DEVELOPMENT CO
Legal Status:	Private
Date Became Current:	Not reported
Date Ended Current:	Not reported
Owner/Operator Address:	1 PARKLANE BLVD STE 1500E

Map ID  
Direction  
Distance  
Elevation

MAP FINDINGS

Site

Database(s)

EDR ID Number  
EPA ID Number

**PACIFIC COAST FORD (Continued)**

**1004793435**

Owner/Operator City,State,Zip:	DEARBORN, MI 48126
Owner/Operator Telephone:	313-323-7652
Owner/Operator Telephone Ext:	Not reported
Owner/Operator Fax:	Not reported
Owner/Operator Email:	Not reported
Owner/Operator Indicator:	Operator
Owner/Operator Name:	PACIFIC COAST FORD
Legal Status:	Private
Date Became Current:	Not reported
Date Ended Current:	Not reported
Owner/Operator Address:	33207 PACIFIC HWY S
Owner/Operator City,State,Zip:	FEDERAL WAY, WA 98003
Owner/Operator Telephone:	000-000-0000
Owner/Operator Telephone Ext:	Not reported
Owner/Operator Fax:	Not reported
Owner/Operator Email:	Not reported
Owner/Operator Indicator:	Owner
Owner/Operator Name:	PACIFIC COAST FORD
Legal Status:	Private
Date Became Current:	Not reported
Date Ended Current:	Not reported
Owner/Operator Address:	33207 PACIFIC HWY S
Owner/Operator City,State,Zip:	FEDERAL WAY, WA 98003
Owner/Operator Telephone:	000-000-0000
Owner/Operator Telephone Ext:	Not reported
Owner/Operator Fax:	Not reported
Owner/Operator Email:	Not reported
Owner/Operator Indicator:	Operator
Owner/Operator Name:	JOHNSON, KURT
Legal Status:	Private
Date Became Current:	Not reported
Date Ended Current:	Not reported
Owner/Operator Address:	33207 PACIFIC HWY S
Owner/Operator City,State,Zip:	FEDERAL WAY, WA 98003
Owner/Operator Telephone:	253-838-6600
Owner/Operator Telephone Ext:	Not reported
Owner/Operator Fax:	Not reported
Owner/Operator Email:	Not reported
Owner/Operator Indicator:	Owner
Owner/Operator Name:	PACIFIC COAST FORD
Legal Status:	Private
Date Became Current:	1990-10-19 00:00:00.
Date Ended Current:	Not reported
Owner/Operator Address:	33207 PACIFIC HWY S
Owner/Operator City,State,Zip:	FEDERAL WAY, WA 98003
Owner/Operator Telephone:	253-838-6600
Owner/Operator Telephone Ext:	Not reported
Owner/Operator Fax:	Not reported
Owner/Operator Email:	Not reported
Owner/Operator Indicator:	Operator
Owner/Operator Name:	JOHNSON, KURT
Legal Status:	Private

Map ID  
Direction  
Distance  
Elevation

MAP FINDINGS

Site

Database(s)

EDR ID Number  
EPA ID Number

**PACIFIC COAST FORD (Continued)**

**1004793435**

Date Became Current: Not reported  
Date Ended Current: Not reported  
Owner/Operator Address: 33207 PACIFIC HWY S  
Owner/Operator City,State,Zip: FEDERAL WAY, WA 98003  
Owner/Operator Telephone: 253-838-6600  
Owner/Operator Telephone Ext: Not reported  
Owner/Operator Fax: Not reported  
Owner/Operator Email: Not reported

Owner/Operator Indicator: Owner  
Owner/Operator Name: PACIFIC COAST FORD  
Legal Status: Private  
Date Became Current: 1990-10-19 00:00:00.  
Date Ended Current: Not reported  
Owner/Operator Address: 33207 PACIFIC HWY S  
Owner/Operator City,State,Zip: FEDERAL WAY, WA 98003  
Owner/Operator Telephone: 253-838-6600  
Owner/Operator Telephone Ext: Not reported  
Owner/Operator Fax: Not reported  
Owner/Operator Email: Not reported

Owner/Operator Indicator: Operator  
Owner/Operator Name: HOGUE, SCOTT  
Legal Status: Private  
Date Became Current: Not reported  
Date Ended Current: Not reported  
Owner/Operator Address: 33207 PACIFIC HWY S  
Owner/Operator City,State,Zip: FEDERAL WAY, WA 98003  
Owner/Operator Telephone: 253-838-6600  
Owner/Operator Telephone Ext: Not reported  
Owner/Operator Fax: Not reported  
Owner/Operator Email: Not reported

Owner/Operator Indicator: Owner  
Owner/Operator Name: PACIFIC COAST FORD  
Legal Status: Private  
Date Became Current: 1990-10-19 00:00:00.  
Date Ended Current: Not reported  
Owner/Operator Address: 33207 PACIFIC HWY S  
Owner/Operator City,State,Zip: FEDERAL WAY, WA 98003  
Owner/Operator Telephone: 253-838-6600  
Owner/Operator Telephone Ext: Not reported  
Owner/Operator Fax: Not reported  
Owner/Operator Email: Not reported

Owner/Operator Indicator: Operator  
Owner/Operator Name: JOHNSON, KURT  
Legal Status: Private  
Date Became Current: Not reported  
Date Ended Current: Not reported  
Owner/Operator Address: 33207 PACIFIC HWY S  
Owner/Operator City,State,Zip: FEDERAL WAY, WA 98003  
Owner/Operator Telephone: 253-838-6600  
Owner/Operator Telephone Ext: Not reported  
Owner/Operator Fax: Not reported  
Owner/Operator Email: Not reported



Map ID  
Direction  
Distance  
Elevation

MAP FINDINGS

Site

Database(s)

EDR ID Number  
EPA ID Number

**PACIFIC COAST FORD (Continued)**

**1004793435**

Owner/Operator Indicator: Owner  
Owner/Operator Name: PACIFIC COAST FORD  
Legal Status: Private  
Date Became Current: 1990-10-19 00:00:00.  
Date Ended Current: Not reported  
Owner/Operator Address: 33207 PACIFIC HWY S  
Owner/Operator City,State,Zip: FEDERAL WAY, WA 98003  
Owner/Operator Telephone: 253-838-6600  
Owner/Operator Telephone Ext: Not reported  
Owner/Operator Fax: Not reported  
Owner/Operator Email: Not reported

Owner/Operator Indicator: Owner  
Owner/Operator Name: FORD LEASING DEVELOPMENT CO  
Legal Status: Private  
Date Became Current: Not reported  
Date Ended Current: Not reported  
Owner/Operator Address: 1 PARKLANE BLVD STE 1500E  
Owner/Operator City,State,Zip: DEARBORN, MI 48126  
Owner/Operator Telephone: 313-323-7652  
Owner/Operator Telephone Ext: Not reported  
Owner/Operator Fax: Not reported  
Owner/Operator Email: Not reported

Owner/Operator Indicator: Operator  
Owner/Operator Name: SCOTT H  
Legal Status: Private  
Date Became Current: 1996-09-06 00:00:00.  
Date Ended Current: Not reported  
Owner/Operator Address: 33207 PACIFIC HWY S  
Owner/Operator City,State,Zip: FEDERAL WAY, WA 98003-6442  
Owner/Operator Telephone: 253-838-6600  
Owner/Operator Telephone Ext: Not reported  
Owner/Operator Fax: Not reported  
Owner/Operator Email: Not reported

Owner/Operator Indicator: Operator  
Owner/Operator Name: HOGUE, SCOTT  
Legal Status: Private  
Date Became Current: Not reported  
Date Ended Current: Not reported  
Owner/Operator Address: 33207 PACIFIC HWY S  
Owner/Operator City,State,Zip: FEDERAL WAY, WA 98003  
Owner/Operator Telephone: 253-838-6600  
Owner/Operator Telephone Ext: Not reported  
Owner/Operator Fax: Not reported  
Owner/Operator Email: Not reported

Owner/Operator Indicator: Owner  
Owner/Operator Name: PACIFIC COAST FORD  
Legal Status: Private  
Date Became Current: 1990-10-19 00:00:00.  
Date Ended Current: Not reported  
Owner/Operator Address: 33207 PACIFIC HWY S  
Owner/Operator City,State,Zip: FEDERAL WAY, WA 98003  
Owner/Operator Telephone: 253-838-6600  
Owner/Operator Telephone Ext: Not reported

Map ID  
Direction  
Distance  
Elevation

MAP FINDINGS

Site

Database(s)

EDR ID Number  
EPA ID Number

**PACIFIC COAST FORD (Continued)**

**1004793435**

Owner/Operator Fax: Not reported  
Owner/Operator Email: Not reported

Owner/Operator Indicator: Operator  
Owner/Operator Name: PACIFIC COAST FORD  
Legal Status: Private  
Date Became Current: Not reported  
Date Ended Current: Not reported  
Owner/Operator Address: 33207 PACIFIC HWY S  
Owner/Operator City,State,Zip: FEDERAL WAY, WA 98003  
Owner/Operator Telephone: 000-000-0000  
Owner/Operator Telephone Ext: Not reported  
Owner/Operator Fax: Not reported  
Owner/Operator Email: Not reported

Owner/Operator Indicator: Owner  
Owner/Operator Name: PACIFIC COAST FORD  
Legal Status: Private  
Date Became Current: Not reported  
Date Ended Current: Not reported  
Owner/Operator Address: 33207 PACIFIC HWY S  
Owner/Operator City,State,Zip: FEDERAL WAY, WA 98003  
Owner/Operator Telephone: 000-000-0000  
Owner/Operator Telephone Ext: Not reported  
Owner/Operator Fax: Not reported  
Owner/Operator Email: Not reported

Owner/Operator Indicator: Owner  
Owner/Operator Name: PACIFIC COAST FORD  
Legal Status: Private  
Date Became Current: 1990-10-19 00:00:00.  
Date Ended Current: Not reported  
Owner/Operator Address: 33207 PACIFIC HWY S  
Owner/Operator City,State,Zip: FEDERAL WAY, WA 98003  
Owner/Operator Telephone: 253-838-6600  
Owner/Operator Telephone Ext: Not reported  
Owner/Operator Fax: Not reported  
Owner/Operator Email: Not reported

Owner/Operator Indicator: Owner  
Owner/Operator Name: FORD LEASING DEVELOPMENT CO  
Legal Status: Private  
Date Became Current: Not reported  
Date Ended Current: Not reported  
Owner/Operator Address: 1 PARKLANE BLVD STE 1500E  
Owner/Operator City,State,Zip: DEARBORN, MI 48126  
Owner/Operator Telephone: 313-323-7652  
Owner/Operator Telephone Ext: Not reported  
Owner/Operator Fax: Not reported  
Owner/Operator Email: Not reported

Owner/Operator Indicator: Operator  
Owner/Operator Name: JOHNSON, KURT  
Legal Status: Private  
Date Became Current: Not reported  
Date Ended Current: Not reported  
Owner/Operator Address: 33207 PACIFIC HWY S

Map ID  
Direction  
Distance  
Elevation

MAP FINDINGS

Site

Database(s)

EDR ID Number  
EPA ID Number

**PACIFIC COAST FORD (Continued)**

**1004793435**

Owner/Operator City,State,Zip:	FEDERAL WAY, WA 98003
Owner/Operator Telephone:	253-838-6600
Owner/Operator Telephone Ext:	Not reported
Owner/Operator Fax:	Not reported
Owner/Operator Email:	Not reported
Owner/Operator Indicator:	Operator
Owner/Operator Name:	HOGUE, SCOTT
Legal Status:	Private
Date Became Current:	Not reported
Date Ended Current:	Not reported
Owner/Operator Address:	33207 PACIFIC HWY S
Owner/Operator City,State,Zip:	FEDERAL WAY, WA 98003
Owner/Operator Telephone:	253-838-6600
Owner/Operator Telephone Ext:	Not reported
Owner/Operator Fax:	Not reported
Owner/Operator Email:	Not reported
Owner/Operator Indicator:	Operator
Owner/Operator Name:	HOGUE, SCOTT
Legal Status:	Private
Date Became Current:	Not reported
Date Ended Current:	Not reported
Owner/Operator Address:	33207 PACIFIC HWY S
Owner/Operator City,State,Zip:	FEDERAL WAY, WA 98003
Owner/Operator Telephone:	253-838-6600
Owner/Operator Telephone Ext:	Not reported
Owner/Operator Fax:	Not reported
Owner/Operator Email:	Not reported
Owner/Operator Indicator:	Operator
Owner/Operator Name:	SCOTT HOGUE
Legal Status:	Private
Date Became Current:	1996-09-06 00:00:00.
Date Ended Current:	Not reported
Owner/Operator Address:	33207 PACIFIC HWY S
Owner/Operator City,State,Zip:	FEDERAL WAY, WA 98003-6442
Owner/Operator Telephone:	Not reported
Owner/Operator Telephone Ext:	Not reported
Owner/Operator Fax:	Not reported
Owner/Operator Email:	Not reported
Owner/Operator Indicator:	Owner
Owner/Operator Name:	FORD LEASING & DEVELOPMENT CO
Legal Status:	Private
Date Became Current:	Not reported
Date Ended Current:	Not reported
Owner/Operator Address:	1 PARKLANE BLVD STE 1500E
Owner/Operator City,State,Zip:	DEARBORN, MI 48126-2402
Owner/Operator Telephone:	313-323-7652
Owner/Operator Telephone Ext:	Not reported
Owner/Operator Fax:	Not reported
Owner/Operator Email:	Not reported
Owner/Operator Indicator:	Owner
Owner/Operator Name:	PACIFIC COAST FORD
Legal Status:	Private

Map ID  
Direction  
Distance  
Elevation

MAP FINDINGS

Site

Database(s)

EDR ID Number  
EPA ID Number

**PACIFIC COAST FORD (Continued)**

**1004793435**

Date Became Current:	1990-10-19 00:00:00.
Date Ended Current:	Not reported
Owner/Operator Address:	33207 PACIFIC HWY S
Owner/Operator City,State,Zip:	FEDERAL WAY, WA 98003
Owner/Operator Telephone:	253-838-6600
Owner/Operator Telephone Ext:	Not reported
Owner/Operator Fax:	Not reported
Owner/Operator Email:	Not reported
Owner/Operator Indicator:	Owner
Owner/Operator Name:	PACIFIC COAST FORD
Legal Status:	Private
Date Became Current:	1990-10-19 00:00:00.
Date Ended Current:	Not reported
Owner/Operator Address:	33207 PACIFIC HWY S
Owner/Operator City,State,Zip:	FEDERAL WAY, WA 98003
Owner/Operator Telephone:	253-838-6600
Owner/Operator Telephone Ext:	Not reported
Owner/Operator Fax:	Not reported
Owner/Operator Email:	Not reported
Owner/Operator Indicator:	Owner
Owner/Operator Name:	FORD LEASING DEVELOPMENT CO
Legal Status:	Private
Date Became Current:	Not reported
Date Ended Current:	Not reported
Owner/Operator Address:	1 PARKLANE BLVD STE 1500E
Owner/Operator City,State,Zip:	DEARBORN, MI 48126
Owner/Operator Telephone:	313-323-7652
Owner/Operator Telephone Ext:	Not reported
Owner/Operator Fax:	Not reported
Owner/Operator Email:	Not reported
Owner/Operator Indicator:	Operator
Owner/Operator Name:	HOGUE, SCOTT
Legal Status:	Private
Date Became Current:	Not reported
Date Ended Current:	Not reported
Owner/Operator Address:	33207 PACIFIC HWY S
Owner/Operator City,State,Zip:	FEDERAL WAY, WA 98003
Owner/Operator Telephone:	253-838-6600
Owner/Operator Telephone Ext:	Not reported
Owner/Operator Fax:	Not reported
Owner/Operator Email:	Not reported
Owner/Operator Indicator:	Owner
Owner/Operator Name:	PACIFIC COAST FORD
Legal Status:	Private
Date Became Current:	1990-10-19 00:00:00.
Date Ended Current:	Not reported
Owner/Operator Address:	33207 PACIFIC HWY S
Owner/Operator City,State,Zip:	FEDERAL WAY, WA 98003
Owner/Operator Telephone:	253-838-6600
Owner/Operator Telephone Ext:	Not reported
Owner/Operator Fax:	Not reported
Owner/Operator Email:	Not reported

Map ID  
Direction  
Distance  
Elevation

MAP FINDINGS

Site

Database(s)

EDR ID Number  
EPA ID Number

**PACIFIC COAST FORD (Continued)**

**1004793435**

Owner/Operator Indicator: Owner  
Owner/Operator Name: PACIFIC COAST FORD  
Legal Status: Private  
Date Became Current: 1990-10-19 00:00:00.  
Date Ended Current: Not reported  
Owner/Operator Address: 33207 PACIFIC HWY S  
Owner/Operator City,State,Zip: FEDERAL WAY, WA 98003  
Owner/Operator Telephone: 253-838-6600  
Owner/Operator Telephone Ext: Not reported  
Owner/Operator Fax: Not reported  
Owner/Operator Email: Not reported

Owner/Operator Indicator: Operator  
Owner/Operator Name: JOHNSON, KURT  
Legal Status: Private  
Date Became Current: Not reported  
Date Ended Current: Not reported  
Owner/Operator Address: 33207 PACIFIC HWY S  
Owner/Operator City,State,Zip: FEDERAL WAY, WA 98003  
Owner/Operator Telephone: 253-838-6600  
Owner/Operator Telephone Ext: Not reported  
Owner/Operator Fax: Not reported  
Owner/Operator Email: Not reported

Owner/Operator Indicator: Owner  
Owner/Operator Name: PACIFIC COAST FORD  
Legal Status: Private  
Date Became Current: 1990-10-19 00:00:00.  
Date Ended Current: Not reported  
Owner/Operator Address: 33207 PACIFIC HWY S  
Owner/Operator City,State,Zip: FEDERAL WAY, WA 98003  
Owner/Operator Telephone: 253-838-6600  
Owner/Operator Telephone Ext: Not reported  
Owner/Operator Fax: Not reported  
Owner/Operator Email: Not reported

Owner/Operator Indicator: Owner  
Owner/Operator Name: FORD LEASING DEVELOPMENT CO  
Legal Status: Private  
Date Became Current: Not reported  
Date Ended Current: Not reported  
Owner/Operator Address: 1 PARKLANE BLVD STE 1500E  
Owner/Operator City,State,Zip: DEARBORN, MI 48126  
Owner/Operator Telephone: 313-323-7652  
Owner/Operator Telephone Ext: Not reported  
Owner/Operator Fax: Not reported  
Owner/Operator Email: Not reported

Owner/Operator Indicator: Operator  
Owner/Operator Name: HOGUE, SCOTT  
Legal Status: Private  
Date Became Current: Not reported  
Date Ended Current: Not reported  
Owner/Operator Address: 33207 PACIFIC HWY S  
Owner/Operator City,State,Zip: FEDERAL WAY, WA 98003  
Owner/Operator Telephone: 253-838-6600  
Owner/Operator Telephone Ext: Not reported

Map ID  
Direction  
Distance  
Elevation

MAP FINDINGS

Site

Database(s)

EDR ID Number  
EPA ID Number

**PACIFIC COAST FORD (Continued)**

**1004793435**

Owner/Operator Fax: Not reported  
Owner/Operator Email: Not reported

Owner/Operator Indicator: Operator  
Owner/Operator Name: SCOTT HOGUE  
Legal Status: Private  
Date Became Current: 1996-09-06 00:00:00.  
Date Ended Current: Not reported  
Owner/Operator Address: 33207 PACIFIC HWY S  
Owner/Operator City,State,Zip: FEDERAL WAY, WA 98003-6442  
Owner/Operator Telephone: Not reported  
Owner/Operator Telephone Ext: Not reported  
Owner/Operator Fax: Not reported  
Owner/Operator Email: Not reported

Owner/Operator Indicator: Owner  
Owner/Operator Name: PACIFIC COAST FORD  
Legal Status: Private  
Date Became Current: 1990-10-19 00:00:00.  
Date Ended Current: Not reported  
Owner/Operator Address: 33207 PACIFIC HWY S  
Owner/Operator City,State,Zip: FEDERAL WAY, WA 98003-6442  
Owner/Operator Telephone: Not reported  
Owner/Operator Telephone Ext: Not reported  
Owner/Operator Fax: Not reported  
Owner/Operator Email: Not reported

Owner/Operator Indicator: Owner  
Owner/Operator Name: PACIFIC COAST FORD  
Legal Status: Private  
Date Became Current: Not reported  
Date Ended Current: Not reported  
Owner/Operator Address: 33207 PACIFIC HWY S  
Owner/Operator City,State,Zip: FEDERAL WAY, WA 98003  
Owner/Operator Telephone: 000-000-0000  
Owner/Operator Telephone Ext: Not reported  
Owner/Operator Fax: Not reported  
Owner/Operator Email: Not reported

Owner/Operator Indicator: Operator  
Owner/Operator Name: PACIFIC COAST FORD  
Legal Status: Private  
Date Became Current: Not reported  
Date Ended Current: Not reported  
Owner/Operator Address: 33207 PACIFIC HWY S  
Owner/Operator City,State,Zip: FEDERAL WAY, WA 98003  
Owner/Operator Telephone: 000-000-0000  
Owner/Operator Telephone Ext: Not reported  
Owner/Operator Fax: Not reported  
Owner/Operator Email: Not reported

Owner/Operator Indicator: Owner  
Owner/Operator Name: PACIFIC COAST FORD  
Legal Status: Private  
Date Became Current: 1990-10-19 00:00:00.  
Date Ended Current: Not reported  
Owner/Operator Address: 33207 PACIFIC HWY S

Map ID  
Direction  
Distance  
Elevation

MAP FINDINGS

Site

Database(s)

EDR ID Number  
EPA ID Number

**PACIFIC COAST FORD (Continued)**

**1004793435**

Owner/Operator City,State,Zip: FEDERAL WAY, WA 98003  
Owner/Operator Telephone: 253-838-6600  
Owner/Operator Telephone Ext: Not reported  
Owner/Operator Fax: Not reported  
Owner/Operator Email: Not reported

Owner/Operator Indicator: Owner  
Owner/Operator Name: FORD MOTOR CO  
Legal Status: Private  
Date Became Current: Not reported  
Date Ended Current: Not reported  
Owner/Operator Address: 13555 SE 36TH ST STE 200  
Owner/Operator City,State,Zip: BELLEVUE, WA 98006  
Owner/Operator Telephone: 425-562-3809  
Owner/Operator Telephone Ext: Not reported  
Owner/Operator Fax: Not reported  
Owner/Operator Email: Not reported

Owner/Operator Indicator: Operator  
Owner/Operator Name: JOHNSON, KURT  
Legal Status: Private  
Date Became Current: Not reported  
Date Ended Current: Not reported  
Owner/Operator Address: 33207 PACIFIC HWY S  
Owner/Operator City,State,Zip: FEDERAL WAY, WA 98003  
Owner/Operator Telephone: 253-838-6600  
Owner/Operator Telephone Ext: Not reported  
Owner/Operator Fax: Not reported  
Owner/Operator Email: Not reported

Owner/Operator Indicator: Owner  
Owner/Operator Name: FORD LEASING DEVELOPMENT CO  
Legal Status: Private  
Date Became Current: Not reported  
Date Ended Current: Not reported  
Owner/Operator Address: 1 PARKLANE BLVD STE 1500E  
Owner/Operator City,State,Zip: DEARBORN, MI 48126  
Owner/Operator Telephone: 313-323-7652  
Owner/Operator Telephone Ext: Not reported  
Owner/Operator Fax: Not reported  
Owner/Operator Email: Not reported

Owner/Operator Indicator: Operator  
Owner/Operator Name: JOHNSON, KURT  
Legal Status: Private  
Date Became Current: Not reported  
Date Ended Current: Not reported  
Owner/Operator Address: 33207 PACIFIC HWY S  
Owner/Operator City,State,Zip: FEDERAL WAY, WA 98003  
Owner/Operator Telephone: 253-838-6600  
Owner/Operator Telephone Ext: Not reported  
Owner/Operator Fax: Not reported  
Owner/Operator Email: Not reported

Owner/Operator Indicator: Owner  
Owner/Operator Name: FORD LEASING DEVELOPMENT CO  
Legal Status: Private

Map ID  
Direction  
Distance  
Elevation

MAP FINDINGS

Site

Database(s)

EDR ID Number  
EPA ID Number

**PACIFIC COAST FORD (Continued)**

**1004793435**

Date Became Current: Not reported  
Date Ended Current: Not reported  
Owner/Operator Address: 1 PARKLANE BLVD STE 1500E  
Owner/Operator City,State,Zip: DEARBORN, MI 48126  
Owner/Operator Telephone: 313-323-7652  
Owner/Operator Telephone Ext: Not reported  
Owner/Operator Fax: Not reported  
Owner/Operator Email: Not reported

Owner/Operator Indicator: Owner  
Owner/Operator Name: PACIFIC COAST FORD  
Legal Status: Private  
Date Became Current: 1990-10-19 00:00:00.  
Date Ended Current: Not reported  
Owner/Operator Address: 33207 PACIFIC HWY S  
Owner/Operator City,State,Zip: FEDERAL WAY, WA 98003  
Owner/Operator Telephone: 253-838-6600  
Owner/Operator Telephone Ext: Not reported  
Owner/Operator Fax: Not reported  
Owner/Operator Email: Not reported

Owner/Operator Indicator: Operator  
Owner/Operator Name: PACIFIC COAST FORD  
Legal Status: Private  
Date Became Current: Not reported  
Date Ended Current: Not reported  
Owner/Operator Address: 33207 PACIFIC HWY S  
Owner/Operator City,State,Zip: FEDERAL WAY, WA 98003-6442  
Owner/Operator Telephone: 253-838-6600  
Owner/Operator Telephone Ext: Not reported  
Owner/Operator Fax: Not reported  
Owner/Operator Email: Not reported

Owner/Operator Indicator: Owner  
Owner/Operator Name: PACIFIC COAST FORD  
Legal Status: Private  
Date Became Current: Not reported  
Date Ended Current: Not reported  
Owner/Operator Address: 33207 PACIFIC HWY S  
Owner/Operator City,State,Zip: FEDERAL WAY, WA 98003  
Owner/Operator Telephone: 000-000-0000  
Owner/Operator Telephone Ext: Not reported  
Owner/Operator Fax: Not reported  
Owner/Operator Email: Not reported

Owner/Operator Indicator: Owner  
Owner/Operator Name: FORD LEASING DEVELOPMENT CO  
Legal Status: Private  
Date Became Current: Not reported  
Date Ended Current: Not reported  
Owner/Operator Address: 1 PARKLANE BLVD STE 1500E  
Owner/Operator City,State,Zip: DEARBORN, MI 48126  
Owner/Operator Telephone: 313-323-7652  
Owner/Operator Telephone Ext: Not reported  
Owner/Operator Fax: Not reported  
Owner/Operator Email: Not reported



Map ID  
Direction  
Distance  
Elevation

MAP FINDINGS

Site

Database(s)

EDR ID Number  
EPA ID Number

**PACIFIC COAST FORD (Continued)**

**1004793435**

Owner/Operator Indicator: Owner  
Owner/Operator Name: PACIFIC COAST FORD  
Legal Status: Private  
Date Became Current: 1990-10-19 00:00:00.  
Date Ended Current: Not reported  
Owner/Operator Address: 33207 PACIFIC HWY S  
Owner/Operator City,State,Zip: FEDERAL WAY, WA 98003  
Owner/Operator Telephone: 253-838-6600  
Owner/Operator Telephone Ext: Not reported  
Owner/Operator Fax: Not reported  
Owner/Operator Email: Not reported

Owner/Operator Indicator: Owner  
Owner/Operator Name: PACIFIC COAST FORD  
Legal Status: Private  
Date Became Current: 1990-10-19 00:00:00.  
Date Ended Current: Not reported  
Owner/Operator Address: 33207 PACIFIC HWY S  
Owner/Operator City,State,Zip: FEDERAL WAY, WA 98003-6442  
Owner/Operator Telephone: Not reported  
Owner/Operator Telephone Ext: Not reported  
Owner/Operator Fax: Not reported  
Owner/Operator Email: Not reported

Owner/Operator Indicator: Owner  
Owner/Operator Name: PACIFIC COAST FORD  
Legal Status: Private  
Date Became Current: 1990-10-19 00:00:00.  
Date Ended Current: Not reported  
Owner/Operator Address: 33207 PACIFIC HWY S  
Owner/Operator City,State,Zip: FEDERAL WAY, WA 98003-6442  
Owner/Operator Telephone: Not reported  
Owner/Operator Telephone Ext: Not reported  
Owner/Operator Fax: Not reported  
Owner/Operator Email: Not reported

Owner/Operator Indicator: Operator  
Owner/Operator Name: SCOTT HOGUE  
Legal Status: Private  
Date Became Current: 1996-09-06 00:00:00.  
Date Ended Current: Not reported  
Owner/Operator Address: 33207 PACIFIC HWY S  
Owner/Operator City,State,Zip: FEDERAL WAY, WA 98003-6442  
Owner/Operator Telephone: Not reported  
Owner/Operator Telephone Ext: Not reported  
Owner/Operator Fax: Not reported  
Owner/Operator Email: Not reported

Historic Generators:  
Receive Date: 2008-02-29 00:00:00.0  
Handler Name: PACIFIC COAST FORD  
Federal Waste Generator Description: Not a generator, verified  
State District Owner: WA  
Large Quantity Handler of Universal Waste: No  
Recognized Trader Importer: No  
Recognized Trader Exporter: No  
Spent Lead Acid Battery Importer: No

Map ID  
Direction  
Distance  
Elevation

MAP FINDINGS

Site

Database(s)

EDR ID Number  
EPA ID Number

**PACIFIC COAST FORD (Continued)**

**1004793435**

Spent Lead Acid Battery Exporter:	No
Current Record:	No
Non Storage Recycler Activity:	Not reported
Electronic Manifest Broker:	Not reported
Receive Date:	2008-02-29 00:00:00.0
Handler Name:	PACIFIC COAST FORD
Federal Waste Generator Description:	Not a generator, verified
State District Owner:	WA
Large Quantity Handler of Universal Waste:	No
Recognized Trader Importer:	No
Recognized Trader Exporter:	No
Spent Lead Acid Battery Importer:	No
Spent Lead Acid Battery Exporter:	No
Current Record:	No
Non Storage Recycler Activity:	Not reported
Electronic Manifest Broker:	Not reported
Receive Date:	2008-03-01 00:00:00.0
Handler Name:	PACIFIC COAST FORD
Federal Waste Generator Description:	Not a generator, verified
State District Owner:	WA
Large Quantity Handler of Universal Waste:	No
Recognized Trader Importer:	No
Recognized Trader Exporter:	No
Spent Lead Acid Battery Importer:	No
Spent Lead Acid Battery Exporter:	No
Current Record:	Yes
Non Storage Recycler Activity:	Not reported
Electronic Manifest Broker:	Not reported
Receive Date:	1993-12-31 00:00:00.0
Handler Name:	PACIFIC COAST FORD
Federal Waste Generator Description:	Conditionally Exempt Small Quantity Generator
State District Owner:	WA
Large Quantity Handler of Universal Waste:	No
Recognized Trader Importer:	No
Recognized Trader Exporter:	No
Spent Lead Acid Battery Importer:	No
Spent Lead Acid Battery Exporter:	No
Current Record:	No
Non Storage Recycler Activity:	Not reported
Electronic Manifest Broker:	Not reported
Receive Date:	1994-01-01 00:00:00.0
Handler Name:	PACIFIC COAST FORD
Federal Waste Generator Description:	Not a generator, verified
State District Owner:	WA
Large Quantity Handler of Universal Waste:	No
Recognized Trader Importer:	No
Recognized Trader Exporter:	No
Spent Lead Acid Battery Importer:	No
Spent Lead Acid Battery Exporter:	No
Current Record:	No
Non Storage Recycler Activity:	Not reported
Electronic Manifest Broker:	Not reported

Map ID  
Direction  
Distance  
Elevation

MAP FINDINGS

Site

Database(s)

EDR ID Number  
EPA ID Number

**PACIFIC COAST FORD (Continued)**

**1004793435**

Receive Date: 1995-01-01 00:00:00.0  
Handler Name: PACIFIC COAST FORD  
Federal Waste Generator Description: Not a generator, verified  
State District Owner: WA  
Large Quantity Handler of Universal Waste: No  
Recognized Trader Importer: No  
Recognized Trader Exporter: No  
Spent Lead Acid Battery Importer: No  
Spent Lead Acid Battery Exporter: No  
Current Record: No  
Non Storage Recycler Activity: Not reported  
Electronic Manifest Broker: Not reported

Receive Date: 1996-02-26 00:00:00.0  
Handler Name: PACIFIC COAST FORD  
Federal Waste Generator Description: Small Quantity Generator  
State District Owner: WA  
Large Quantity Handler of Universal Waste: No  
Recognized Trader Importer: No  
Recognized Trader Exporter: No  
Spent Lead Acid Battery Importer: No  
Spent Lead Acid Battery Exporter: No  
Current Record: No  
Non Storage Recycler Activity: Not reported  
Electronic Manifest Broker: Not reported

Receive Date: 1997-02-27 00:00:00.0  
Handler Name: PACIFIC COAST FORD  
Federal Waste Generator Description: Small Quantity Generator  
State District Owner: WA  
Large Quantity Handler of Universal Waste: No  
Recognized Trader Importer: No  
Recognized Trader Exporter: No  
Spent Lead Acid Battery Importer: No  
Spent Lead Acid Battery Exporter: No  
Current Record: No  
Non Storage Recycler Activity: Not reported  
Electronic Manifest Broker: Not reported

Receive Date: 1998-03-02 00:00:00.0  
Handler Name: PACIFIC COAST FORD  
Federal Waste Generator Description: Small Quantity Generator  
State District Owner: WA  
Large Quantity Handler of Universal Waste: No  
Recognized Trader Importer: No  
Recognized Trader Exporter: No  
Spent Lead Acid Battery Importer: No  
Spent Lead Acid Battery Exporter: No  
Current Record: No  
Non Storage Recycler Activity: Not reported  
Electronic Manifest Broker: Not reported

Receive Date: 1999-02-05 00:00:00.0  
Handler Name: PACIFIC COAST FORD  
Federal Waste Generator Description: Conditionally Exempt Small Quantity Generator  
State District Owner: WA  
Large Quantity Handler of Universal Waste: No

Map ID  
Direction  
Distance  
Elevation

MAP FINDINGS

Site

Database(s)

EDR ID Number  
EPA ID Number

**PACIFIC COAST FORD (Continued)**

**1004793435**

Recognized Trader Importer: No  
Recognized Trader Exporter: No  
Spent Lead Acid Battery Importer: No  
Spent Lead Acid Battery Exporter: No  
Current Record: No  
Non Storage Recycler Activity: Not reported  
Electronic Manifest Broker: Not reported

Receive Date: 2000-03-01 00:00:00.0  
Handler Name: PACIFIC COAST FORD  
Federal Waste Generator Description: Conditionally Exempt Small Quantity Generator  
State District Owner: WA  
Large Quantity Handler of Universal Waste: No  
Recognized Trader Importer: No  
Recognized Trader Exporter: No  
Spent Lead Acid Battery Importer: No  
Spent Lead Acid Battery Exporter: No  
Current Record: No  
Non Storage Recycler Activity: Not reported  
Electronic Manifest Broker: Not reported

Receive Date: 2001-02-28 00:00:00.0  
Handler Name: PACIFIC COAST FORD  
Federal Waste Generator Description: Conditionally Exempt Small Quantity Generator  
State District Owner: WA  
Large Quantity Handler of Universal Waste: No  
Recognized Trader Importer: No  
Recognized Trader Exporter: No  
Spent Lead Acid Battery Importer: No  
Spent Lead Acid Battery Exporter: No  
Current Record: No  
Non Storage Recycler Activity: Not reported  
Electronic Manifest Broker: Not reported

Receive Date: 2002-03-01 00:00:00.0  
Handler Name: PACIFIC COAST FORD  
Federal Waste Generator Description: Conditionally Exempt Small Quantity Generator  
State District Owner: WA  
Large Quantity Handler of Universal Waste: No  
Recognized Trader Importer: No  
Recognized Trader Exporter: No  
Spent Lead Acid Battery Importer: No  
Spent Lead Acid Battery Exporter: No  
Current Record: No  
Non Storage Recycler Activity: Not reported  
Electronic Manifest Broker: Not reported

Receive Date: 2003-03-03 00:00:00.0  
Handler Name: PACIFIC COAST FORD  
Federal Waste Generator Description: Conditionally Exempt Small Quantity Generator  
State District Owner: WA  
Large Quantity Handler of Universal Waste: No  
Recognized Trader Importer: No  
Recognized Trader Exporter: No  
Spent Lead Acid Battery Importer: No  
Spent Lead Acid Battery Exporter: No  
Current Record: No

Map ID  
Direction  
Distance  
Elevation

MAP FINDINGS

Site

Database(s)

EDR ID Number  
EPA ID Number

**PACIFIC COAST FORD (Continued)**

**1004793435**

Non Storage Recycler Activity:	Not reported
Electronic Manifest Broker:	Not reported
Receive Date:	2004-03-03 00:00:00.0
Handler Name:	PACIFIC COAST FORD
Federal Waste Generator Description:	Conditionally Exempt Small Quantity Generator
State District Owner:	WA
Large Quantity Handler of Universal Waste:	No
Recognized Trader Importer:	No
Recognized Trader Exporter:	No
Spent Lead Acid Battery Importer:	No
Spent Lead Acid Battery Exporter:	No
Current Record:	No
Non Storage Recycler Activity:	Not reported
Electronic Manifest Broker:	Not reported
Receive Date:	2005-02-14 00:00:00.0
Handler Name:	PACIFIC COAST FORD
Federal Waste Generator Description:	Conditionally Exempt Small Quantity Generator
State District Owner:	WA
Large Quantity Handler of Universal Waste:	No
Recognized Trader Importer:	No
Recognized Trader Exporter:	No
Spent Lead Acid Battery Importer:	No
Spent Lead Acid Battery Exporter:	No
Current Record:	No
Non Storage Recycler Activity:	Not reported
Electronic Manifest Broker:	Not reported
Receive Date:	2006-02-22 00:00:00.0
Handler Name:	PACIFIC COAST FORD
Federal Waste Generator Description:	Conditionally Exempt Small Quantity Generator
State District Owner:	WA
Large Quantity Handler of Universal Waste:	No
Recognized Trader Importer:	No
Recognized Trader Exporter:	No
Spent Lead Acid Battery Importer:	No
Spent Lead Acid Battery Exporter:	No
Current Record:	No
Non Storage Recycler Activity:	Not reported
Electronic Manifest Broker:	Not reported
Receive Date:	2007-02-09 00:00:00.0
Handler Name:	PACIFIC COAST FORD
Federal Waste Generator Description:	Conditionally Exempt Small Quantity Generator
State District Owner:	WA
Large Quantity Handler of Universal Waste:	No
Recognized Trader Importer:	No
Recognized Trader Exporter:	No
Spent Lead Acid Battery Importer:	No
Spent Lead Acid Battery Exporter:	No
Current Record:	No
Non Storage Recycler Activity:	Not reported
Electronic Manifest Broker:	Not reported
Receive Date:	2008-02-29 00:00:00.0
Handler Name:	PACIFIC COAST FORD

Map ID  
Direction  
Distance  
Elevation

MAP FINDINGS

Site

Database(s)

EDR ID Number  
EPA ID Number

**PACIFIC COAST FORD (Continued)**

**1004793435**

Federal Waste Generator Description: Conditionally Exempt Small Quantity Generator  
State District Owner: WA  
Large Quantity Handler of Universal Waste: No  
Recognized Trader Importer: No  
Recognized Trader Exporter: No  
Spent Lead Acid Battery Importer: No  
Spent Lead Acid Battery Exporter: No  
Current Record: No  
Non Storage Recycler Activity: Not reported  
Electronic Manifest Broker: Not reported

Receive Date: 2003-12-31 00:00:00.0  
Handler Name: PACIFIC COAST FORD  
Federal Waste Generator Description: Not a generator, verified  
State District Owner: WA  
Large Quantity Handler of Universal Waste: No  
Recognized Trader Importer: No  
Recognized Trader Exporter: No  
Spent Lead Acid Battery Importer: No  
Spent Lead Acid Battery Exporter: No  
Current Record: No  
Non Storage Recycler Activity: Not reported  
Electronic Manifest Broker: Not reported

Receive Date: 2005-12-31 00:00:00.0  
Handler Name: PACIFIC COAST FORD  
Federal Waste Generator Description: Not a generator, verified  
State District Owner: WA  
Large Quantity Handler of Universal Waste: No  
Recognized Trader Importer: No  
Recognized Trader Exporter: No  
Spent Lead Acid Battery Importer: No  
Spent Lead Acid Battery Exporter: No  
Current Record: No  
Non Storage Recycler Activity: Not reported  
Electronic Manifest Broker: Not reported

Receive Date: 2007-12-31 00:00:00.0  
Handler Name: PACIFIC COAST FORD  
Federal Waste Generator Description: Not a generator, verified  
State District Owner: WA  
Large Quantity Handler of Universal Waste: No  
Recognized Trader Importer: No  
Recognized Trader Exporter: No  
Spent Lead Acid Battery Importer: No  
Spent Lead Acid Battery Exporter: No  
Current Record: No  
Non Storage Recycler Activity: Not reported  
Electronic Manifest Broker: Not reported

List of NAICS Codes and Descriptions:  
NAICS Code: 44111  
NAICS Description: NEW CAR DEALERS

Facility Has Received Notices of Violations:  
Violations: No Violations Found

Map ID  
Direction  
Distance  
Elevation

MAP FINDINGS

Site

Database(s)

EDR ID Number  
EPA ID Number

**PACIFIC COAST FORD (Continued)**

**1004793435**

Evaluation Action Summary:

Evaluations: No Evaluations Found

FINDS:

Registry ID: 110005318290

Click Here:

Environmental Interest/Information System:

Washington Facility / Site Identification System (WA-FSIS) provides a means to query and display data maintained by the Washington Department of Ecology. This system contains key information for each facility/site that is currently, or has been, of interest to the Air Quality, Dam Safety, Hazardous Waste, Toxics Cleanup, and Water Quality Programs.

RCRAInfo is a national information system that supports the Resource Conservation and Recovery Act (RCRA) program through the tracking of events and activities related to facilities that generate, transport, and treat, store, or dispose of hazardous waste. RCRAInfo allows RCRA program staff to track the notification, permit, compliance, and corrective action activities required under RCRA.

Registry ID: 110070755759

Click Here:

Environmental Interest/Information System:

HAZARDOUS WASTE BIENNIAL REPORTER

Click this hyperlink while viewing on your computer to access additional FINDS: detail in the EDR Site Report.

ECHO:

Envid: 1004793435  
Registry ID: 110005318290  
DFR URL: <http://echo.epa.gov/detailed-facility-report?fid=110005318290>  
Name: PACIFIC COAST FORD  
Address: 33207 PACIFIC HWY S  
City,State,Zip: FEDERAL WAY, WA 98003

WA MANIFEST:

Name: PACIFIC COAST FORD  
Address: 33207 PACIFIC HWY S  
City,State,Zip: FEDERAL WAY, WA 98003  
Facility Address 2: Not reported  
Facility ID: 91994154  
EPA ID: WAD027484765  
NAICS: 44111  
State Waste Code Desc: Not reported  
Federal Waste Code Desc: Not reported  
Form Comm: Not reported  
Data Year: Not reported  
Permit by Rule: No  
Mailing Address 2: Not reported  
Treatment by Generator: No  
Mixed Radioactive Waste: No  
Importer of Hazardous Waste: No

Map ID  
Direction  
Distance  
Elevation

MAP FINDINGS

Site

Database(s)

EDR ID Number  
EPA ID Number

**PACIFIC COAST FORD (Continued)**

**1004793435**

Immediate Recycler:	No
Treatment/Storage/Disposal/Recycling Facility:	No
Generator of Dangerous Fuel Waste:	No
Generator Marketing to Burner:	No
Other Marketers (i.e., blender, distributor, etc.):	No
Utility Boiler Burner:	No
Industry Boiler Burner:	No
Industrial Furnace:	No
Smelter Defferal:	No
Universal Waste:	Not reported
Off-Specification:	Not reported
LN Address 2:	Not reported
Tax Reg #:	601270268
Business Type:	Not reported
Mail Name:	Pacific Coast Ford
Mailing Address:	33207 PACIFIC HWY S
Mailing City,State,Zip:	FEDERAL WAY, WA 98003-6442
Legal Organization Name:	Pacific Coast Ford
Legal Organization Type:	Private
Legal Contact:	Floyd Little
Legal Address:	33207 PACIFIC HWY S
Legal Address 2:	Not reported
Legal City,State,Zip:	FEDERAL WAY, WA 98003-6442
Legal Phone Number:	(253)838-6600
Legal Effective Date:	10/19/1990
Land Organization Name:	Ford Leasing & Development Co
Land Organization Type:	Private
Land Contact:	Not reported
Land Address:	1 PARKLANE BLVD STE 1500E
Land City,State,Zip:	DEARBORN, MI 48126-2402
Land Phone Number:	(313) 323-7652
Operator Organization Name:	Not reported
Operator Organization Type:	Private
Operator:	Scott Hogue
Operator Address:	33207 PACIFIC HWY S
Operator Address 2:	Not reported
Operator City,State,Zip:	FEDERAL WAY, WA 98003-6442
Operator Phone Number:	(253)838-6600
Operator Effective Date:	09/06/1996
Site Contact:	Brian Crane
Site Contact Address:	33207 Pacific Hwy S
Contact City,State,Zip:	FEDERAL WAY, WA 98003
Site Contact Phone Number:	(253)838-6600
Site Contact Email:	Not reported
Gen Status Code:	SQG
Monthly Generation:	No
Batch Generation:	Yes
One Time Generation:	No
Transport Own Waste:	No
Tranports Other Waste:	No
Recycler Onsite:	No
Transfer Facility:	No
Other Exemption:	Not reported
UW Battery Gen:	No
Used Oil Transporter:	No
Used Oil Transfer Facility:	No
Used Oil Processor:	No



Map ID  
Direction  
Distance  
Elevation

MAP FINDINGS

Site

Database(s)

EDR ID Number  
EPA ID Number

PACIFIC COAST FORD (Continued)

1004793435

Used Oil Refiner:	No
Used Oil Fuel Marketer Directs Shipments:	No
Used Oil Fuel Marketer Meets Specs:	No
Site Contact Address 2:	Not reported
SIC Code:	Not reported
CRK Number:	Not reported
Active:	Not reported
CAS Number:	Not reported
Chemical Name:	Not reported
EHS:	Not reported
EHS CAS Number:	Not reported
EHS Name:	Not reported
Name:	PACIFIC COAST FORD
Address:	33207 PACIFIC HWY S
City,State,Zip:	FEDERAL WAY, WA 98003
Facility Address 2:	Not reported
Facility ID:	91994154
EPA ID:	WAD027484765
NAICS:	44111
State Waste Code Desc:	Not reported
Federal Waste Code Desc:	Not reported
Form Comm:	Not reported
Data Year:	Not reported
Permit by Rule:	FALSE
Mailing Address 2:	Not reported
Treatment by Generator:	FALSE
Mixed Radioactive Waste:	FALSE
Importer of Hazardous Waste:	FALSE
Immediate Recycler:	FALSE
Treatment/Storage/Disposal/Recycling Facility:	FALSE
Generator of Dangerous Fuel Waste:	FALSE
Generator Marketing to Burner:	FALSE
Other Marketers (i.e., blender, distributor, etc.):	FALSE
Utility Boiler Burner:	FALSE
Industry Boiler Burner:	FALSE
Industrial Furnace:	FALSE
Smelter Defferal:	FALSE
Universal Waste:	Not reported
Off-Specification:	Not reported
LN Address 2:	Not reported
Tax Reg #:	601270268
Business Type:	Not reported
Mail Name:	Pacific Coast Ford
Mailing Address:	33207 PACIFIC HWY S
Mailing City,State,Zip:	FEDERAL WAY, WA 98003-6442
Legal Organization Name:	Pacific Coast Ford
Legal Organization Type:	Private
Legal Contact:	Floyd Little
Legal Address:	33207 PACIFIC HWY S
Legal Address 2:	Not reported
Legal City,State,Zip:	FEDERAL WAY, WA 98003-6442
Legal Phone Number:	(253)838-6600
Legal Effective Date:	10/19/1990
Land Organization Name:	Ford Leasing & Development Co
Land Organization Type:	Private
Land Contact:	Not reported

Map ID  
Direction  
Distance  
Elevation

MAP FINDINGS

Site

Database(s)

EDR ID Number  
EPA ID Number

**PACIFIC COAST FORD (Continued)**

**1004793435**

Land Address:	1 PARKLANE BLVD STE 1500E
Land City,State,Zip:	DEARBORN, MI 48126-2402
Land Phone Number:	(313) 323-7652
Operator Organization Name:	Not reported
Operator Organization Type:	Private
Operator:	Scott Hogue
Operator Address:	33207 PACIFIC HWY S
Operator Address 2:	Not reported
Operator City,State,Zip:	FEDERAL WAY, WA 98003-6442
Operator Phone Number:	(253)838-6600
Operator Effective Date:	09/06/1996
Site Contact:	Brian Crane
Site Contact Address:	33207 Pacific Hwy S
Contact City,State,Zip:	FEDERAL WAY, WA 98003
Site Contact Phone Number:	(253)838-6600
Site Contact Email:	Not reported
Gen Status Code:	SQG
Monthly Generation:	FALSE
Batch Generation:	TRUE
One Time Generation:	FALSE
Transport Own Waste:	FALSE
Tranports Other Waste:	FALSE
Recycler Onsite:	FALSE
Transfer Facility:	FALSE
Other Exemption:	Not reported
UW Battery Gen:	FALSE
Used Oil Transporter:	FALSE
Used Oil Transfer Facility:	FALSE
Used Oil Processor:	FALSE
Used Oil Refiner:	FALSE
Used Oil Fuel Marketer Directs Shipments:	FALSE
Used Oil Fuel Marketer Meets Specs:	FALSE
Site Contact Address 2:	Not reported
SIC Code:	Not reported
CRK Number:	Not reported
Active:	Not reported
CAS Number:	Not reported
Chemical Name:	Not reported
EHS:	Not reported
EHS CAS Number:	Not reported
EHS Name:	Not reported
Name:	PACIFIC COAST FORD
Address:	33207 PACIFIC HWY S
City,State,Zip:	FEDERAL WAY, WA 98003
Facility Address 2:	Not reported
Facility ID:	91994154
EPA ID:	WAD027484765
NAICS:	44111
State Waste Code Desc:	Not reported
Federal Waste Code Desc:	Not reported
Form Comm:	Not reported
Data Year:	Not reported
Permit by Rule:	F
Mailing Address 2:	Not reported
Treatment by Generator:	F
Mixed Radioactive Waste:	F

Map ID  
Direction  
Distance  
Elevation

MAP FINDINGS

Site

Database(s)

EDR ID Number  
EPA ID Number

**PACIFIC COAST FORD (Continued)**

**1004793435**

Importer of Hazardous Waste:	F
Immediate Recycler:	F
Treatment/Storage/Disposal/Recycling Facility:	F
Generator of Dangerous Fuel Waste:	F
Generator Marketing to Burner:	F
Other Marketers (i.e., blender, distributor, etc.):	F
Utility Boiler Burner:	F
Industry Boiler Burner:	F
Industrial Furnace:	F
Smelter Defferal:	F
Universal Waste:	Not reported
Off-Specification:	Not reported
LN Address 2:	Not reported
Tax Reg #:	601270268
Business Type:	Not reported
Mail Name:	Pacific Coast Ford
Mailing Address:	33207 PACIFIC HWY S
Mailing City,State,Zip:	FEDERAL WAY, WA 98003-6442
Legal Organization Name:	Pacific Coast Ford
Legal Organization Type:	Private
Legal Contact:	Floyd Little
Legal Address:	33207 PACIFIC HWY S
Legal Address 2:	Not reported
Legal City,State,Zip:	FEDERAL WAY, WA 98003-6442
Legal Phone Number:	(253)838-6600
Legal Effective Date:	10/19/1990
Land Organization Name:	Ford Leasing & Development Co
Land Organization Type:	Private
Land Contact:	Not reported
Land Address:	1 PARKLANE BLVD STE 1500E
Land City,State,Zip:	DEARBORN, MI 48126-2402
Land Phone Number:	(313) 323-7652
Operator Organization Name:	Not reported
Operator Organization Type:	Private
Operator:	Scott Hogue
Operator Address:	33207 PACIFIC HWY S
Operator Address 2:	Not reported
Operator City,State,Zip:	FEDERAL WAY, WA 98003-6442
Operator Phone Number:	(253)838-6600
Operator Effective Date:	09/06/1996
Site Contact:	Brian Crane
Site Contact Address:	33207 Pacific Hwy S
Contact City,State,Zip:	FEDERAL WAY, WA 98003
Site Contact Phone Number:	(253)838-6600
Site Contact Email:	Not reported
Gen Status Code:	SQG
Monthly Generation:	F
Batch Generation:	F
One Time Generation:	F
Transport Own Waste:	F
Tranports Other Waste:	F
Recycler Onsite:	F
Transfer Facility:	F
Other Exemption:	Not reported
UW Battery Gen:	F
Used Oil Transporter:	F
Used Oil Transfer Facility:	F

Map ID  
Direction  
Distance  
Elevation

MAP FINDINGS

Site

Database(s)

EDR ID Number  
EPA ID Number

**PACIFIC COAST FORD (Continued)**

1004793435

Used Oil Processor: F  
Used Oil Refiner: F  
Used Oil Fuel Marketer Directs Shipments: F  
Used Oil Fuel Marketer Meets Specs: F  
Site Contact Address 2: Not reported  
SIC Code: Not reported  
CRK Number: Not reported  
Active: Not reported  
CAS Number: Not reported  
Chemical Name: Not reported  
EHS: Not reported  
EHS CAS Number: Not reported  
EHS Name: Not reported

251  
South  
1/4-1/2  
0.429 mi.  
2266 ft.

**ELITE TRUCK AND AUTO SALES**  
**33305 PACIFIC HWY S**  
**FEDERAL WAY, WA 98003**

WA UST U003027160  
WA ALLSITES N/A

**Actual:**  
372 ft.  
**Focus Map:**  
4

UST:  
Name: ELITE TRUCK AND AUTO SALES  
Address: 33305 PACIFIC HWY S  
City: FEDERAL WAY  
Zip: 98003  
Facility ID: 13113857  
Site Id: 4868  
UBI: Not reported  
Phone Number: Not reported  
Decimal Latitude: 47.302952  
Decimal Longitude: -122.314073

Tank Name: 1  
Tag Number: Not reported  
Tank Status: Closed in Place  
Tank Status Date: 08/06/1996  
Tank Install Date: 12/31/1964  
Tank Closure Date: Not reported  
Capacity Range: Not reported  
Tank Permit Expiration Date: Not reported  
Tank Upgrade Date: Not reported  
Tank Spill Prevention: Not reported  
Tank Overfill Prevention: Not reported  
Tank Material: Not reported  
Tank Construction: Not reported  
Tank Tightness Test: Not reported  
Tank Corrosion Protection: Not reported  
Tank Manifold: Not reported  
Tank Release Detection: Not reported  
Tank SFC Type: Not reported  
Pipe Material: Not reported  
Pipe Construction: Not reported  
Pipe Primary Release Detection: Not reported  
Pipe Second Release Detection: Not reported  
Pipe Corrosion Protection: Not reported  
Pipe Pumping System: Not reported  
Responsible Unit: Northwest  
Dispencer/Pump SFC Type: Not reported

Map ID  
Direction  
Distance  
Elevation

MAP FINDINGS

Site

Database(s)

EDR ID Number  
EPA ID Number

**ELITE TRUCK AND AUTO SALES (Continued)**

**U003027160**

**ALLSITES:**

Name: ELITE TRUCK & AUTO SALES  
Facility Id: 13113857

Interaction: 27256  
Interaction 1: I  
Interaction 2: UST  
Ecology Program: TOXICS  
Program Data: UST  
Facility Alt.: Not reported  
Program ID: 4868  
Date Interaction: 2000-02-29 00:00:00  
Date Interaction 3: Underground Storage Tank  
Latitude: 47.302946396000003  
Longitude: -122.31405818099999

252  
SSE  
1/4-1/2  
0.430 mi.  
2271 ft.

**KING CNTY SOLID WASTE DIV PUYALLUP KIT  
T21 R43 S28 WM  
FEDERAL WAY, WA 98003**

**WA ALLSITES 1001203883  
RCRA NonGen / NLR WAH000000174  
WA MANIFEST**

**Actual:  
359 ft.  
Focus Map:  
8**

**ALLSITES:**

Name: KING CNTY SOLID WASTE DIV PUYALLUP KIT  
Facility Id: 45887639

Interaction: 46081  
Interaction 1: I  
Interaction 2: HWG  
Ecology Program: HAZWASTE  
Program Data: TURBOWASTE  
Facility Alt.: Not reported  
Program ID: WAH000000174  
Date Interaction: 1996-12-02 00:00:00  
Date Interaction 3: Hazardous Waste Generator  
Latitude: 47.289707645  
Longitude: -122.301061391

Interaction: 46082  
Interaction 1: A  
Interaction 2: HWOTHER  
Ecology Program: HAZWASTE  
Program Data: TURBOWASTE  
Facility Alt.: King Cnty Solid Waste Div Puyallup Kit  
Program ID: WAH000000174  
Date Interaction: 2003-12-31 00:00:00  
Date Interaction 3: Haz Waste Management Acti  
Latitude: 47.289707645  
Longitude: -122.301061391

**RCRA NonGen / NLR:**

Date Form Received by Agency: 2020-02-13 00:00:00.0  
Handler Name: KING CNTY SOLID WASTE DIV PUYALLUP KIT  
Handler Address: T21 R43 S28 WM

Map ID  
Direction  
Distance  
Elevation

MAP FINDINGS

Site

Database(s)

EDR ID Number  
EPA ID Number

**KING CNTY SOLID WASTE DIV PUYALLUP KIT (Continued)**

**1001203883**

Handler City,State,Zip:	FEDERAL WAY, WA 98003
EPA ID:	WAH000000174
Contact Name:	KRIS BEATTY
Contact Address:	201 S JACKSON ST STE 701
Contact City,State,Zip:	SEATTLE, WA 98104
Contact Telephone:	206-477-4620
Contact Fax:	Not reported
Contact Email:	KRIS.BEATTY@KINGCOUNTY.GOV
Contact Title:	ENVIRONMENTAL PROGRAM COORDINATOR
EPA Region:	10
Land Type:	County
Federal Waste Generator Description:	Not a generator, verified
Non-Notifier:	Not reported
Biennial Report Cycle:	Not reported
Accessibility:	Not reported
Active Site Indicator:	Not reported
State District Owner:	WA
State District:	NWRO
Mailing Address:	201 S JACKSON ST STE 701
Mailing City,State,Zip:	SEATTLE, WA 98104
Owner Name:	KING CNTY SOLID WASTE DIVISION
Owner Type:	County
Operator Name:	KING COUNTY SOLID WASTE DIVISION
Operator Type:	County
Short-Term Generator Activity:	No
Importer Activity:	No
Mixed Waste Generator:	No
Transporter Activity:	No
Transfer Facility Activity:	No
Recycler Activity with Storage:	No
Small Quantity On-Site Burner Exemption:	No
Smelting Melting and Refining Furnace Exemption:	No
Underground Injection Control:	No
Off-Site Waste Receipt:	No
Universal Waste Indicator:	No
Universal Waste Destination Facility:	No
Federal Universal Waste:	No
Active Site Fed-Reg Treatment Storage and Disposal Facility:	Not reported
Active Site Converter Treatment storage and Disposal Facility:	Not reported
Active Site State-Reg Treatment Storage and Disposal Facility:	Not reported
Active Site State-Reg Handler:	---
Federal Facility Indicator:	Not reported
Hazardous Secondary Material Indicator:	N
Sub-Part K Indicator:	Not reported
Commercial TSD Indicator:	No
Treatment Storage and Disposal Type:	Not reported
2018 GPRA Permit Baseline:	Not on the Baseline
2018 GPRA Renewals Baseline:	Not on the Baseline
Permit Renewals Workload Universe:	Not reported
Permit Workload Universe:	Not reported
Permit Progress Universe:	Not reported
Post-Closure Workload Universe:	Not reported
Closure Workload Universe:	Not reported
202 GPRA Corrective Action Baseline:	No
Corrective Action Workload Universe:	No
Subject to Corrective Action Universe:	No
Non-TSDs Where RCRA CA has Been Imposed Universe:	No

Map ID  
Direction  
Distance  
Elevation

MAP FINDINGS

Site

Database(s)

EDR ID Number  
EPA ID Number

**KING CNTY SOLID WASTE DIV PUYALLUP KIT (Continued)**

**1001203883**

TSDFs Potentially Subject to CA Under 3004 (u)/(v) Universe: No  
TSDFs Only Subject to CA under Discretionary Auth Universe: No  
Corrective Action Priority Ranking: No NCAPS ranking  
Environmental Control Indicator: No  
Institutional Control Indicator: No  
Human Exposure Controls Indicator: N/A  
Groundwater Controls Indicator: N/A  
Operating TSDF Universe: Not reported  
Full Enforcement Universe: Not reported  
Significant Non-Complier Universe: No  
Unaddressed Significant Non-Complier Universe: No  
Addressed Significant Non-Complier Universe: No  
Significant Non-Complier With a Compliance Schedule Universe: No  
Financial Assurance Required: Not reported  
Handler Date of Last Change: 2020-03-12 12:49:51.0  
Recognized Trader-Importer: No  
Recognized Trader-Exporter: No  
Importer of Spent Lead Acid Batteries: No  
Exporter of Spent Lead Acid Batteries: No  
Recycler Activity Without Storage: No  
Manifest Broker: No  
Sub-Part P Indicator: No

Biennial: List of Years

Year: 2011

Click Here for Biennial Reporting System Data:  
Year: 2009

Click Here for Biennial Reporting System Data:  
Year: 2007

Click Here for Biennial Reporting System Data:  
Year: 2005

Click Here for Biennial Reporting System Data:  
Year: 2003

Click Here for Biennial Reporting System Data:

Handler - Owner Operator:

Owner/Operator Indicator: Owner  
Owner/Operator Name: KING CNTY SOLID K  
Legal Status: Private  
Date Became Current: 1998-03-02 00:00:00.  
Date Ended Current: Not reported  
Owner/Operator Address: 201 S JACKSON ST STE 701  
Owner/Operator City,State,Zip: SEATTLE, WA 98104-3855  
Owner/Operator Telephone: 206-296-4385  
Owner/Operator Telephone Ext: Not reported  
Owner/Operator Fax: Not reported  
Owner/Operator Email: Not reported

Owner/Operator Indicator: Owner  
Owner/Operator Name: KING CNTY SOLID WASTE DIVISION  
Legal Status: Private

Map ID  
Direction  
Distance  
Elevation

MAP FINDINGS

Site

Database(s)

EDR ID Number  
EPA ID Number

**KING CNTY SOLID WASTE DIV PUYALLUP KIT (Continued)**

**1001203883**

Date Became Current: 1998-03-02 00:00:00.  
Date Ended Current: Not reported  
Owner/Operator Address: 201 S JACKSON ST STE 701  
Owner/Operator City,State,Zip: SEATTLE, WA 98104  
Owner/Operator Telephone: 206-296-4419  
Owner/Operator Telephone Ext: Not reported  
Owner/Operator Fax: Not reported  
Owner/Operator Email: Not reported

Owner/Operator Indicator: Owner  
Owner/Operator Name: KING COUNTY SOLID WASTE  
Legal Status: County  
Date Became Current: 2017-12-31 00:00:00.  
Date Ended Current: Not reported  
Owner/Operator Address: 201 S JACKSON ST STE 701  
Owner/Operator City,State,Zip: SEATTLE, WA 98104  
Owner/Operator Telephone: 206-477-4466  
Owner/Operator Telephone Ext: Not reported  
Owner/Operator Fax: Not reported  
Owner/Operator Email: Not reported

Owner/Operator Indicator: Operator  
Owner/Operator Name: KING CNTY SOLID WASTE DIVISION  
Legal Status: County  
Date Became Current: 1998-03-02 00:00:00.  
Date Ended Current: Not reported  
Owner/Operator Address: 201 S. JACKSON STREET, STE. 70  
Owner/Operator City,State,Zip: SEATTLE, WA 98104-3855  
Owner/Operator Telephone: 206-296-4385  
Owner/Operator Telephone Ext: Not reported  
Owner/Operator Fax: Not reported  
Owner/Operator Email: Not reported

Owner/Operator Indicator: Operator  
Owner/Operator Name: KING CNTY SOLID WASTE DIVISION  
Legal Status: Private  
Date Became Current: Not reported  
Date Ended Current: Not reported  
Owner/Operator Address: 201 S JACKSON ST STE 701  
Owner/Operator City,State,Zip: SEATTLE, WA 98104-3855  
Owner/Operator Telephone: 206-296-4419  
Owner/Operator Telephone Ext: Not reported  
Owner/Operator Fax: Not reported  
Owner/Operator Email: Not reported

Owner/Operator Indicator: Owner  
Owner/Operator Name: KING CNTY SOLID WASTE DIV PUYALLUP KIT  
Legal Status: Private  
Date Became Current: Not reported  
Date Ended Current: Not reported  
Owner/Operator Address: T21 R43 S28 WM  
Owner/Operator City,State,Zip: FEDERAL WAY, WA 98003  
Owner/Operator Telephone: 000-000-0000  
Owner/Operator Telephone Ext: Not reported  
Owner/Operator Fax: Not reported  
Owner/Operator Email: Not reported



Map ID  
Direction  
Distance  
Elevation

MAP FINDINGS

Site

Database(s)

EDR ID Number  
EPA ID Number

**KING CNTY SOLID WASTE DIV PUYALLUP KIT (Continued)**

**1001203883**

Owner/Operator Indicator: Owner  
Owner/Operator Name: KING CNTY SOLID WASTE DIVISION  
Legal Status: Private  
Date Became Current: 1998-03-02 00:00:00.  
Date Ended Current: Not reported  
Owner/Operator Address: 201 S JACKSON ST STE 701  
Owner/Operator City,State,Zip: SEATTLE, WA 98104  
Owner/Operator Telephone: 206-296-4419  
Owner/Operator Telephone Ext: Not reported  
Owner/Operator Fax: Not reported  
Owner/Operator Email: Not reported

Owner/Operator Indicator: Owner  
Owner/Operator Name: KING CNTY SOLID WASTE DIVISION  
Legal Status: Private  
Date Became Current: 1998-03-02 00:00:00.  
Date Ended Current: Not reported  
Owner/Operator Address: 201 S JACKSON ST STE 701  
Owner/Operator City,State,Zip: SEATTLE, WA 98104  
Owner/Operator Telephone: 206-296-4419  
Owner/Operator Telephone Ext: Not reported  
Owner/Operator Fax: Not reported  
Owner/Operator Email: Not reported

Owner/Operator Indicator: Operator  
Owner/Operator Name: KING CNTY SOLID WASTE DIVISION  
Legal Status: Private  
Date Became Current: Not reported  
Date Ended Current: Not reported  
Owner/Operator Address: 201 S JACKSON ST  
Owner/Operator City,State,Zip: SEATTLE, WA 98104  
Owner/Operator Telephone: 206-296-4419  
Owner/Operator Telephone Ext: Not reported  
Owner/Operator Fax: Not reported  
Owner/Operator Email: Not reported

Owner/Operator Indicator: Owner  
Owner/Operator Name: KING CNTY SOLID WASTE DIVISION  
Legal Status: Private  
Date Became Current: Not reported  
Date Ended Current: Not reported  
Owner/Operator Address: 201 S JACKSON ST STE 701  
Owner/Operator City,State,Zip: SEATTLE, WA 98104  
Owner/Operator Telephone: 206-296-4385  
Owner/Operator Telephone Ext: Not reported  
Owner/Operator Fax: Not reported  
Owner/Operator Email: Not reported

Owner/Operator Indicator: Owner  
Owner/Operator Name: KING CNTY SOLID WASTE DIVISION  
Legal Status: Private  
Date Became Current: 1998-03-02 00:00:00.  
Date Ended Current: Not reported  
Owner/Operator Address: 201 S JACKSON ST STE 701  
Owner/Operator City,State,Zip: SEATTLE, WA 98104  
Owner/Operator Telephone: 206-296-4385  
Owner/Operator Telephone Ext: Not reported

Map ID  
Direction  
Distance  
Elevation

MAP FINDINGS

Site

Database(s)

EDR ID Number  
EPA ID Number

**KING CNTY SOLID WASTE DIV PUYALLUP KIT (Continued)**

**1001203883**

Owner/Operator Fax: Not reported  
Owner/Operator Email: Not reported

Owner/Operator Indicator: Owner  
Owner/Operator Name: KING CNTY SOLID WASTE DIVISION  
Legal Status: Private  
Date Became Current: 1998-03-02 00:00:00.  
Date Ended Current: Not reported  
Owner/Operator Address: 201 S JACKSON ST STE 701  
Owner/Operator City,State,Zip: SEATTLE, WA 98104  
Owner/Operator Telephone: 206-477-4501  
Owner/Operator Telephone Ext: Not reported  
Owner/Operator Fax: Not reported  
Owner/Operator Email: Not reported

Owner/Operator Indicator: Operator  
Owner/Operator Name: KING CNTY SOLID WASTE DIVISION  
Legal Status: County  
Date Became Current: 1998-03-02 00:00:00.  
Date Ended Current: Not reported  
Owner/Operator Address: 201 S. JACKSON STREET, STE. 70  
Owner/Operator City,State,Zip: SEATTLE, WA 98104-3855  
Owner/Operator Telephone: Not reported  
Owner/Operator Telephone Ext: Not reported  
Owner/Operator Fax: Not reported  
Owner/Operator Email: Not reported

Owner/Operator Indicator: Owner  
Owner/Operator Name: KING CNTY SOLID WASTE DIVISION  
Legal Status: County  
Date Became Current: 1998-03-02 00:00:00.  
Date Ended Current: Not reported  
Owner/Operator Address: 201 S JACKSON ST STE 701  
Owner/Operator City,State,Zip: SEATTLE, WA 98104-3855  
Owner/Operator Telephone: 206-296-4385  
Owner/Operator Telephone Ext: Not reported  
Owner/Operator Fax: Not reported  
Owner/Operator Email: Not reported

Owner/Operator Indicator: Operator  
Owner/Operator Name: KING COUNTY SOLID WASTE DIVISION  
Legal Status: County  
Date Became Current: 1998-03-02 00:00:00.  
Date Ended Current: Not reported  
Owner/Operator Address: 201 S. JACKSON STREET, STE. 70  
Owner/Operator City,State,Zip: SEATTLE, WA 98104-3855  
Owner/Operator Telephone: 206-296-4385  
Owner/Operator Telephone Ext: Not reported  
Owner/Operator Fax: Not reported  
Owner/Operator Email: Not reported

Owner/Operator Indicator: Operator  
Owner/Operator Name: KING CNTY SOLID WASTE DIV PUYALLUP KIT  
Legal Status: Private  
Date Became Current: Not reported  
Date Ended Current: Not reported  
Owner/Operator Address: T21 R43 S28 WM

Map ID  
Direction  
Distance  
Elevation

MAP FINDINGS

Site

Database(s)

EDR ID Number  
EPA ID Number

**KING CNTY SOLID WASTE DIV PUYALLUP KIT (Continued)**

**1001203883**

Owner/Operator City,State,Zip: FEDERAL WAY, WA 98003  
Owner/Operator Telephone: 000-000-0000  
Owner/Operator Telephone Ext: Not reported  
Owner/Operator Fax: Not reported  
Owner/Operator Email: Not reported

Owner/Operator Indicator: Operator  
Owner/Operator Name: KING CNTY SOLID WASTE DIV PUYALLUP KIT  
Legal Status: Private  
Date Became Current: Not reported  
Date Ended Current: Not reported  
Owner/Operator Address: T21 R43 S28 WM  
Owner/Operator City,State,Zip: FEDERAL WAY, WA 98003  
Owner/Operator Telephone: 000-000-0000  
Owner/Operator Telephone Ext: Not reported  
Owner/Operator Fax: Not reported  
Owner/Operator Email: Not reported

Owner/Operator Indicator: Owner  
Owner/Operator Name: KING CNTY SOLID WASTE DIVISION  
Legal Status: Private  
Date Became Current: 1998-03-02 00:00:00.  
Date Ended Current: Not reported  
Owner/Operator Address: 201 S JACKSON ST STE 701  
Owner/Operator City,State,Zip: SEATTLE, WA 98104  
Owner/Operator Telephone: 206-296-4419  
Owner/Operator Telephone Ext: Not reported  
Owner/Operator Fax: Not reported  
Owner/Operator Email: Not reported

Owner/Operator Indicator: Owner  
Owner/Operator Name: KING CNTY SOLID WASTE DIVISION  
Legal Status: Private  
Date Became Current: Not reported  
Date Ended Current: Not reported  
Owner/Operator Address: 201 S JACKSON ST STE 701  
Owner/Operator City,State,Zip: SEATTLE, WA 98104  
Owner/Operator Telephone: 206-296-4419  
Owner/Operator Telephone Ext: Not reported  
Owner/Operator Fax: Not reported  
Owner/Operator Email: Not reported

Owner/Operator Indicator: Operator  
Owner/Operator Name: KING CNTY SOLID WASTE DIV PUYALLUP KIT  
Legal Status: Private  
Date Became Current: Not reported  
Date Ended Current: Not reported  
Owner/Operator Address: T21 R43 S28 WM  
Owner/Operator City,State,Zip: FEDERAL WAY, WA 98003  
Owner/Operator Telephone: 000-000-0000  
Owner/Operator Telephone Ext: Not reported  
Owner/Operator Fax: Not reported  
Owner/Operator Email: Not reported

Owner/Operator Indicator: Owner  
Owner/Operator Name: KING CNTY SOLID WASTE DIVISION  
Legal Status: Private

Map ID  
Direction  
Distance  
Elevation

MAP FINDINGS

Site

Database(s)

EDR ID Number  
EPA ID Number

**KING CNTY SOLID WASTE DIV PUYALLUP KIT (Continued)**

**1001203883**

Date Became Current: 1998-03-02 00:00:00.  
Date Ended Current: Not reported  
Owner/Operator Address: 201 S JACKSON ST STE 701  
Owner/Operator City,State,Zip: SEATTLE, WA 98104  
Owner/Operator Telephone: 206-296-4419  
Owner/Operator Telephone Ext: Not reported  
Owner/Operator Fax: Not reported  
Owner/Operator Email: Not reported

Owner/Operator Indicator: Owner  
Owner/Operator Name: KING CNTY SOLID WASTE DIVISION  
Legal Status: Private  
Date Became Current: Not reported  
Date Ended Current: Not reported  
Owner/Operator Address: 201 S JACKSON ST STE 701  
Owner/Operator City,State,Zip: SEATTLE, WA 98104  
Owner/Operator Telephone: 206-296-4419  
Owner/Operator Telephone Ext: Not reported  
Owner/Operator Fax: Not reported  
Owner/Operator Email: Not reported

Owner/Operator Indicator: Operator  
Owner/Operator Name: KING CNTY SOLID WASTE DIVISION  
Legal Status: Private  
Date Became Current: Not reported  
Date Ended Current: Not reported  
Owner/Operator Address: 201 S JACKSON ST  
Owner/Operator City,State,Zip: SEATTLE, WA 98104  
Owner/Operator Telephone: 206-296-4419  
Owner/Operator Telephone Ext: Not reported  
Owner/Operator Fax: Not reported  
Owner/Operator Email: Not reported

Owner/Operator Indicator: Operator  
Owner/Operator Name: KING COUNTY SOLID WASTE DIVISION  
Legal Status: Private  
Date Became Current: Not reported  
Date Ended Current: Not reported  
Owner/Operator Address: 201 S JACKSON STREET  
Owner/Operator City,State,Zip: SEATTLE, WA 98104  
Owner/Operator Telephone: 206-477-4501  
Owner/Operator Telephone Ext: Not reported  
Owner/Operator Fax: Not reported  
Owner/Operator Email: Not reported

Owner/Operator Indicator: Owner  
Owner/Operator Name: KING CNTY SOLID WASTE DIVISION  
Legal Status: Private  
Date Became Current: 1998-03-02 00:00:00.  
Date Ended Current: Not reported  
Owner/Operator Address: 201 S JACKSON ST STE 701  
Owner/Operator City,State,Zip: SEATTLE, WA 98104  
Owner/Operator Telephone: 206-477-4501  
Owner/Operator Telephone Ext: Not reported  
Owner/Operator Fax: Not reported  
Owner/Operator Email: Not reported

Map ID  
Direction  
Distance  
Elevation

MAP FINDINGS

Site

Database(s)

EDR ID Number  
EPA ID Number

**KING CNTY SOLID WASTE DIV PUYALLUP KIT (Continued)**

**1001203883**

Owner/Operator Indicator: Operator  
Owner/Operator Name: KING COUNTY SOLID WASTE DIVISION  
Legal Status: Private  
Date Became Current: Not reported  
Date Ended Current: Not reported  
Owner/Operator Address: 201 S JACKSON STREET  
Owner/Operator City,State,Zip: SEATTLE, WA 98104  
Owner/Operator Telephone: 206-477-4501  
Owner/Operator Telephone Ext: Not reported  
Owner/Operator Fax: Not reported  
Owner/Operator Email: Not reported

Owner/Operator Indicator: Owner  
Owner/Operator Name: KING COUNTY SOLID WASTE  
Legal Status: Private  
Date Became Current: Not reported  
Date Ended Current: Not reported  
Owner/Operator Address: 201 S JACKSON ST STE 701  
Owner/Operator City,State,Zip: SEATTLE, WA 98104  
Owner/Operator Telephone: 206-477-4466  
Owner/Operator Telephone Ext: Not reported  
Owner/Operator Fax: Not reported  
Owner/Operator Email: Not reported

Owner/Operator Indicator: Operator  
Owner/Operator Name: KING COUNTY SOLID WASTE DIVISION  
Legal Status: Private  
Date Became Current: Not reported  
Date Ended Current: Not reported  
Owner/Operator Address: 201 S JACKSON STREET  
Owner/Operator City,State,Zip: SEATTLE, WA 98104  
Owner/Operator Telephone: 206-477-4466  
Owner/Operator Telephone Ext: Not reported  
Owner/Operator Fax: Not reported  
Owner/Operator Email: Not reported

Owner/Operator Indicator: Owner  
Owner/Operator Name: KING CNTY SOLID WASTE DIVISION  
Legal Status: County  
Date Became Current: 1998-03-02 00:00:00.  
Date Ended Current: Not reported  
Owner/Operator Address: 201 S JACKSON ST STE 701  
Owner/Operator City,State,Zip: SEATTLE, WA 98104-3855  
Owner/Operator Telephone: Not reported  
Owner/Operator Telephone Ext: Not reported  
Owner/Operator Fax: Not reported  
Owner/Operator Email: Not reported

Owner/Operator Indicator: Operator  
Owner/Operator Name: KING CNTY SOLID WASTE DIVISION  
Legal Status: County  
Date Became Current: 1998-03-02 00:00:00.  
Date Ended Current: Not reported  
Owner/Operator Address: 201 S. JACKSON STREET, STE. 70  
Owner/Operator City,State,Zip: SEATTLE, WA 98104-3855  
Owner/Operator Telephone: Not reported  
Owner/Operator Telephone Ext: Not reported

Map ID  
Direction  
Distance  
Elevation

MAP FINDINGS

Site

Database(s)

EDR ID Number  
EPA ID Number

**KING CNTY SOLID WASTE DIV PUYALLUP KIT (Continued)**

**1001203883**

Owner/Operator Fax:	Not reported
Owner/Operator Email:	Not reported
Owner/Operator Indicator:	Owner
Owner/Operator Name:	KING CNTY SOLID WASTE DIVISION
Legal Status:	County
Date Became Current:	1998-03-02 00:00:00.
Date Ended Current:	Not reported
Owner/Operator Address:	201 S JACKSON ST STE 701
Owner/Operator City,State,Zip:	SEATTLE, WA 98104
Owner/Operator Telephone:	206-477-4466
Owner/Operator Telephone Ext:	Not reported
Owner/Operator Fax:	Not reported
Owner/Operator Email:	Not reported
Owner/Operator Indicator:	Owner
Owner/Operator Name:	KING CNTY SOLID WASTE DIVISION
Legal Status:	Private
Date Became Current:	Not reported
Date Ended Current:	Not reported
Owner/Operator Address:	201 S JACKSON ST STE 701
Owner/Operator City,State,Zip:	SEATTLE, WA 98104
Owner/Operator Telephone:	206-296-4419
Owner/Operator Telephone Ext:	Not reported
Owner/Operator Fax:	Not reported
Owner/Operator Email:	Not reported
Owner/Operator Indicator:	Owner
Owner/Operator Name:	KING CNTY SOLID WASTE DIVISION
Legal Status:	Private
Date Became Current:	Not reported
Date Ended Current:	Not reported
Owner/Operator Address:	201 S JACKSON ST STE 701
Owner/Operator City,State,Zip:	SEATTLE, WA 98104
Owner/Operator Telephone:	206-296-4419
Owner/Operator Telephone Ext:	Not reported
Owner/Operator Fax:	Not reported
Owner/Operator Email:	Not reported
Owner/Operator Indicator:	Owner
Owner/Operator Name:	KING CNTY SOLID WASTE DIVISION
Legal Status:	Private
Date Became Current:	1998-03-02 00:00:00.
Date Ended Current:	Not reported
Owner/Operator Address:	201 S JACKSON ST STE 701
Owner/Operator City,State,Zip:	SEATTLE, WA 98104
Owner/Operator Telephone:	206-296-4419
Owner/Operator Telephone Ext:	Not reported
Owner/Operator Fax:	Not reported
Owner/Operator Email:	Not reported
Owner/Operator Indicator:	Owner
Owner/Operator Name:	KING CNTY SOLID WASTE DIVISION
Legal Status:	Private
Date Became Current:	Not reported
Date Ended Current:	Not reported
Owner/Operator Address:	201 S JACKSON ST STE 701

Map ID  
Direction  
Distance  
Elevation

MAP FINDINGS

Site

Database(s)

EDR ID Number  
EPA ID Number

**KING CNTY SOLID WASTE DIV PUYALLUP KIT (Continued)**

**1001203883**

Owner/Operator City,State,Zip: SEATTLE, WA 98104  
Owner/Operator Telephone: 206-296-4419  
Owner/Operator Telephone Ext: Not reported  
Owner/Operator Fax: Not reported  
Owner/Operator Email: Not reported

Owner/Operator Indicator: Owner  
Owner/Operator Name: KING CNTY SOLID WASTE DIVISION  
Legal Status: Private  
Date Became Current: Not reported  
Date Ended Current: Not reported  
Owner/Operator Address: 201 S JACKSON ST STE 701  
Owner/Operator City,State,Zip: SEATTLE, WA 98104  
Owner/Operator Telephone: 206-296-4419  
Owner/Operator Telephone Ext: Not reported  
Owner/Operator Fax: Not reported  
Owner/Operator Email: Not reported

Owner/Operator Indicator: Owner  
Owner/Operator Name: KING CNTY SOLID WASTE DIVISION  
Legal Status: Private  
Date Became Current: 1998-03-02 00:00:00.  
Date Ended Current: Not reported  
Owner/Operator Address: 201 S JACKSON ST STE 701  
Owner/Operator City,State,Zip: SEATTLE, WA 98104  
Owner/Operator Telephone: 206-296-4385  
Owner/Operator Telephone Ext: Not reported  
Owner/Operator Fax: Not reported  
Owner/Operator Email: Not reported

Owner/Operator Indicator: Owner  
Owner/Operator Name: KING CNTY SOLID WASTE DIVISION  
Legal Status: Private  
Date Became Current: 1998-03-02 00:00:00.  
Date Ended Current: Not reported  
Owner/Operator Address: 201 S JACKSON ST STE 701  
Owner/Operator City,State,Zip: SEATTLE, WA 98104  
Owner/Operator Telephone: 206-296-4385  
Owner/Operator Telephone Ext: Not reported  
Owner/Operator Fax: Not reported  
Owner/Operator Email: Not reported

Owner/Operator Indicator: Operator  
Owner/Operator Name: KING COUNTY SOLID WASTE DIVISION  
Legal Status: Private  
Date Became Current: Not reported  
Date Ended Current: Not reported  
Owner/Operator Address: 201 S JACKSON STREET  
Owner/Operator City,State,Zip: SEATTLE, WA 98104  
Owner/Operator Telephone: 206-296-4385  
Owner/Operator Telephone Ext: Not reported  
Owner/Operator Fax: Not reported  
Owner/Operator Email: Not reported

Owner/Operator Indicator: Owner  
Owner/Operator Name: KING CNTY SOLID WASTE DIVISION  
Legal Status: Private

Map ID  
Direction  
Distance  
Elevation

MAP FINDINGS

Site

Database(s)

EDR ID Number  
EPA ID Number

**KING CNTY SOLID WASTE DIV PUYALLUP KIT (Continued)**

**1001203883**

Date Became Current: 1998-03-02 00:00:00.  
Date Ended Current: Not reported  
Owner/Operator Address: 201 S JACKSON ST STE 701  
Owner/Operator City,State,Zip: SEATTLE, WA 98104  
Owner/Operator Telephone: 206-477-4501  
Owner/Operator Telephone Ext: Not reported  
Owner/Operator Fax: Not reported  
Owner/Operator Email: Not reported

Owner/Operator Indicator: Owner  
Owner/Operator Name: KING COUNTY SOLID WASTE  
Legal Status: Private  
Date Became Current: Not reported  
Date Ended Current: Not reported  
Owner/Operator Address: 201 S JACKSON ST STE 701  
Owner/Operator City,State,Zip: SEATTLE, WA 98104  
Owner/Operator Telephone: 206-477-4501  
Owner/Operator Telephone Ext: Not reported  
Owner/Operator Fax: Not reported  
Owner/Operator Email: Not reported

Owner/Operator Indicator: Owner  
Owner/Operator Name: KING CNTY SOLID WASTE DIVISION  
Legal Status: County  
Date Became Current: 1998-03-02 00:00:00.  
Date Ended Current: Not reported  
Owner/Operator Address: 201 S JACKSON ST STE 701  
Owner/Operator City,State,Zip: SEATTLE, WA 98104-3855  
Owner/Operator Telephone: 206-296-4385  
Owner/Operator Telephone Ext: Not reported  
Owner/Operator Fax: Not reported  
Owner/Operator Email: Not reported

Owner/Operator Indicator: Operator  
Owner/Operator Name: KEVIN K  
Legal Status: Private  
Date Became Current: 1998-03-02 00:00:00.  
Date Ended Current: Not reported  
Owner/Operator Address: 201 S. JACKSON STREET, STE. 70  
Owner/Operator City,State,Zip: SEATTLE, WA 98104-3855  
Owner/Operator Telephone: 206-296-4385  
Owner/Operator Telephone Ext: Not reported  
Owner/Operator Fax: Not reported  
Owner/Operator Email: Not reported

Owner/Operator Indicator: Owner  
Owner/Operator Name: KING COUNTY SOLID WASTE  
Legal Status: County  
Date Became Current: 2017-12-31 00:00:00.  
Date Ended Current: Not reported  
Owner/Operator Address: 201 S JACKSON ST STE 701  
Owner/Operator City,State,Zip: SEATTLE, WA 98104  
Owner/Operator Telephone: 206-477-4466  
Owner/Operator Telephone Ext: Not reported  
Owner/Operator Fax: Not reported  
Owner/Operator Email: Not reported



Map ID  
Direction  
Distance  
Elevation

MAP FINDINGS

Site

Database(s)

EDR ID Number  
EPA ID Number

**KING CNTY SOLID WASTE DIV PUYALLUP KIT (Continued)**

**1001203883**

Owner/Operator Indicator: Operator  
Owner/Operator Name: KING COUNTY SOLID WASTE DIVISION  
Legal Status: County  
Date Became Current: 1998-03-02 00:00:00.  
Date Ended Current: Not reported  
Owner/Operator Address: 201 S JACKSON STREET  
Owner/Operator City,State,Zip: SEATTLE, WA 98104  
Owner/Operator Telephone: 206-477-4466  
Owner/Operator Telephone Ext: Not reported  
Owner/Operator Fax: Not reported  
Owner/Operator Email: Not reported

Owner/Operator Indicator: Owner  
Owner/Operator Name: KING CNTY SOLID WASTE DIVISION  
Legal Status: Private  
Date Became Current: 1998-03-02 00:00:00.  
Date Ended Current: Not reported  
Owner/Operator Address: 201 S JACKSON ST STE 701  
Owner/Operator City,State,Zip: SEATTLE, WA 98104  
Owner/Operator Telephone: 206-296-4419  
Owner/Operator Telephone Ext: Not reported  
Owner/Operator Fax: Not reported  
Owner/Operator Email: Not reported

Owner/Operator Indicator: Operator  
Owner/Operator Name: KING CNTY SOLID WASTE DIVISION  
Legal Status: Private  
Date Became Current: Not reported  
Date Ended Current: Not reported  
Owner/Operator Address: 201 S JACKSON ST  
Owner/Operator City,State,Zip: SEATTLE, WA 98104  
Owner/Operator Telephone: 206-296-4419  
Owner/Operator Telephone Ext: Not reported  
Owner/Operator Fax: Not reported  
Owner/Operator Email: Not reported

Owner/Operator Indicator: Owner  
Owner/Operator Name: KING CNTY SOLID WASTE DIVISION  
Legal Status: Private  
Date Became Current: Not reported  
Date Ended Current: Not reported  
Owner/Operator Address: 201 S JACKSON ST STE 701  
Owner/Operator City,State,Zip: SEATTLE, WA 98104  
Owner/Operator Telephone: 206-296-4419  
Owner/Operator Telephone Ext: Not reported  
Owner/Operator Fax: Not reported  
Owner/Operator Email: Not reported

Owner/Operator Indicator: Operator  
Owner/Operator Name: KING COUNTY SOLID WASTE DIVISION  
Legal Status: Private  
Date Became Current: Not reported  
Date Ended Current: Not reported  
Owner/Operator Address: 201 S JACKSON STREET  
Owner/Operator City,State,Zip: SEATTLE, WA 98104  
Owner/Operator Telephone: 206-296-4385  
Owner/Operator Telephone Ext: Not reported

Map ID  
Direction  
Distance  
Elevation

MAP FINDINGS

Site

Database(s)

EDR ID Number  
EPA ID Number

**KING CNTY SOLID WASTE DIV PUYALLUP KIT (Continued)**

**1001203883**

Owner/Operator Fax: Not reported  
Owner/Operator Email: Not reported

Owner/Operator Indicator: Owner  
Owner/Operator Name: KING COUNTY SOLID WASTE  
Legal Status: Private  
Date Became Current: Not reported  
Date Ended Current: Not reported  
Owner/Operator Address: 201 S JACKSON ST STE 701  
Owner/Operator City,State,Zip: SEATTLE, WA 98104  
Owner/Operator Telephone: 206-296-4385  
Owner/Operator Telephone Ext: Not reported  
Owner/Operator Fax: Not reported  
Owner/Operator Email: Not reported

Owner/Operator Indicator: Operator  
Owner/Operator Name: KING COUNTY SOLID WASTE DIVISION  
Legal Status: Private  
Date Became Current: Not reported  
Date Ended Current: Not reported  
Owner/Operator Address: 201 S JACKSON ST  
Owner/Operator City,State,Zip: SEATTLE, WA 98104  
Owner/Operator Telephone: 206-477-4501  
Owner/Operator Telephone Ext: Not reported  
Owner/Operator Fax: Not reported  
Owner/Operator Email: Not reported

Owner/Operator Indicator: Owner  
Owner/Operator Name: KING COUNTY SOLID WASTE  
Legal Status: Private  
Date Became Current: Not reported  
Date Ended Current: Not reported  
Owner/Operator Address: 201 S JACKSON ST STE 701  
Owner/Operator City,State,Zip: SEATTLE, WA 98104  
Owner/Operator Telephone: 206-477-4501  
Owner/Operator Telephone Ext: Not reported  
Owner/Operator Fax: Not reported  
Owner/Operator Email: Not reported

Owner/Operator Indicator: Operator  
Owner/Operator Name: KING COUNTY SOLID WASTE DIVISION  
Legal Status: Private  
Date Became Current: Not reported  
Date Ended Current: Not reported  
Owner/Operator Address: 201 S JACKSON STREET  
Owner/Operator City,State,Zip: SEATTLE, WA 98104  
Owner/Operator Telephone: 206-477-4501  
Owner/Operator Telephone Ext: Not reported  
Owner/Operator Fax: Not reported  
Owner/Operator Email: Not reported

Owner/Operator Indicator: Owner  
Owner/Operator Name: KING COUNTY SOLID WASTE  
Legal Status: Private  
Date Became Current: Not reported  
Date Ended Current: Not reported  
Owner/Operator Address: 201 S JACKSON ST STE 701

Map ID  
Direction  
Distance  
Elevation

MAP FINDINGS

Site

Database(s)

EDR ID Number  
EPA ID Number

**KING CNTY SOLID WASTE DIV PUYALLUP KIT (Continued)**

**1001203883**

Owner/Operator City,State,Zip:	SEATTLE, WA 98104
Owner/Operator Telephone:	206-477-4501
Owner/Operator Telephone Ext:	Not reported
Owner/Operator Fax:	Not reported
Owner/Operator Email:	Not reported
Owner/Operator Indicator:	Owner
Owner/Operator Name:	KING CNTY SOLID WASTE DIVISION
Legal Status:	Private
Date Became Current:	1998-03-02 00:00:00.
Date Ended Current:	Not reported
Owner/Operator Address:	201 S JACKSON ST STE 701
Owner/Operator City,State,Zip:	SEATTLE, WA 98104
Owner/Operator Telephone:	206-477-4466
Owner/Operator Telephone Ext:	Not reported
Owner/Operator Fax:	Not reported
Owner/Operator Email:	Not reported
Owner/Operator Indicator:	Owner
Owner/Operator Name:	KING CNTY SOLID WASTE DIVISION
Legal Status:	Private
Date Became Current:	1998-03-02 00:00:00.
Date Ended Current:	Not reported
Owner/Operator Address:	201 S JACKSON ST STE 701
Owner/Operator City,State,Zip:	SEATTLE, WA 98104
Owner/Operator Telephone:	206-296-4419
Owner/Operator Telephone Ext:	Not reported
Owner/Operator Fax:	Not reported
Owner/Operator Email:	Not reported
Owner/Operator Indicator:	Operator
Owner/Operator Name:	KING CNTY SOLID WASTE DIV PUYALLUP KIT
Legal Status:	Private
Date Became Current:	Not reported
Date Ended Current:	Not reported
Owner/Operator Address:	T21 R43 S28 WM
Owner/Operator City,State,Zip:	FEDERAL WAY, WA 98003
Owner/Operator Telephone:	000-000-0000
Owner/Operator Telephone Ext:	Not reported
Owner/Operator Fax:	Not reported
Owner/Operator Email:	Not reported
Owner/Operator Indicator:	Owner
Owner/Operator Name:	KING CNTY SOLID WASTE DIVISION
Legal Status:	Private
Date Became Current:	1998-03-02 00:00:00.
Date Ended Current:	Not reported
Owner/Operator Address:	201 S JACKSON ST STE 701
Owner/Operator City,State,Zip:	SEATTLE, WA 98104
Owner/Operator Telephone:	206-296-4419
Owner/Operator Telephone Ext:	Not reported
Owner/Operator Fax:	Not reported
Owner/Operator Email:	Not reported
Owner/Operator Indicator:	Operator
Owner/Operator Name:	KING CNTY SOLID WASTE DIVISION
Legal Status:	Private

Map ID  
Direction  
Distance  
Elevation

MAP FINDINGS

Site

Database(s)

EDR ID Number  
EPA ID Number

**KING CNTY SOLID WASTE DIV PUYALLUP KIT (Continued)**

**1001203883**

Date Became Current: Not reported  
Date Ended Current: Not reported  
Owner/Operator Address: 201 S JACKSON ST  
Owner/Operator City,State,Zip: SEATTLE, WA 98104  
Owner/Operator Telephone: 206-296-4419  
Owner/Operator Telephone Ext: Not reported  
Owner/Operator Fax: Not reported  
Owner/Operator Email: Not reported

Owner/Operator Indicator: Owner  
Owner/Operator Name: KING CNTY SOLID WASTE DIVISION  
Legal Status: Private  
Date Became Current: 1998-03-02 00:00:00.  
Date Ended Current: Not reported  
Owner/Operator Address: 201 S JACKSON ST STE 701  
Owner/Operator City,State,Zip: SEATTLE, WA 98104  
Owner/Operator Telephone: 206-296-4419  
Owner/Operator Telephone Ext: Not reported  
Owner/Operator Fax: Not reported  
Owner/Operator Email: Not reported

Owner/Operator Indicator: Operator  
Owner/Operator Name: KING CNTY SOLID WASTE DIVISION  
Legal Status: Private  
Date Became Current: Not reported  
Date Ended Current: Not reported  
Owner/Operator Address: 201 S JACKSON ST  
Owner/Operator City,State,Zip: SEATTLE, WA 98104  
Owner/Operator Telephone: 206-296-4419  
Owner/Operator Telephone Ext: Not reported  
Owner/Operator Fax: Not reported  
Owner/Operator Email: Not reported

Owner/Operator Indicator: Operator  
Owner/Operator Name: KING CNTY SOLID WASTE DIVISION  
Legal Status: Private  
Date Became Current: Not reported  
Date Ended Current: Not reported  
Owner/Operator Address: 201 S JACKSON STREET  
Owner/Operator City,State,Zip: SEATTLE, WA 98104  
Owner/Operator Telephone: 206-296-4385  
Owner/Operator Telephone Ext: Not reported  
Owner/Operator Fax: Not reported  
Owner/Operator Email: Not reported

Owner/Operator Indicator: Operator  
Owner/Operator Name: KING CNTY SOLID WASTE DIVISION  
Legal Status: County  
Date Became Current: 1998-03-02 00:00:00.  
Date Ended Current: Not reported  
Owner/Operator Address: 201 S. JACKSON STREET, STE. 70  
Owner/Operator City,State,Zip: SEATTLE, WA 98104-3855  
Owner/Operator Telephone: Not reported  
Owner/Operator Telephone Ext: Not reported  
Owner/Operator Fax: Not reported  
Owner/Operator Email: Not reported

Map ID  
Direction  
Distance  
Elevation

MAP FINDINGS

Site

Database(s)

EDR ID Number  
EPA ID Number

**KING CNTY SOLID WASTE DIV PUYALLUP KIT (Continued)**

**1001203883**

Owner/Operator Indicator:	Owner
Owner/Operator Name:	KING CNTY SOLID WASTE DIVISION
Legal Status:	Private
Date Became Current:	Not reported
Date Ended Current:	Not reported
Owner/Operator Address:	201 S JACKSON ST STE 701
Owner/Operator City,State,Zip:	SEATTLE, WA 98104-3855
Owner/Operator Telephone:	206-296-4419
Owner/Operator Telephone Ext:	Not reported
Owner/Operator Fax:	Not reported
Owner/Operator Email:	Not reported
Owner/Operator Indicator:	Owner
Owner/Operator Name:	KING CNTY SOLID WASTE DIV PUYALLUP KIT
Legal Status:	Private
Date Became Current:	Not reported
Date Ended Current:	Not reported
Owner/Operator Address:	T21 R43 S28 WM
Owner/Operator City,State,Zip:	FEDERAL WAY, WA 98003
Owner/Operator Telephone:	000-000-0000
Owner/Operator Telephone Ext:	Not reported
Owner/Operator Fax:	Not reported
Owner/Operator Email:	Not reported
Owner/Operator Indicator:	Owner
Owner/Operator Name:	KING CNTY SOLID WASTE DIVISION
Legal Status:	Private
Date Became Current:	Not reported
Date Ended Current:	Not reported
Owner/Operator Address:	201 S JACKSON ST STE 701
Owner/Operator City,State,Zip:	SEATTLE, WA 98104
Owner/Operator Telephone:	206-296-4419
Owner/Operator Telephone Ext:	Not reported
Owner/Operator Fax:	Not reported
Owner/Operator Email:	Not reported
Owner/Operator Indicator:	Owner
Owner/Operator Name:	KING CNTY SOLID WASTE DIVISION
Legal Status:	Private
Date Became Current:	1998-03-02 00:00:00.
Date Ended Current:	Not reported
Owner/Operator Address:	201 S JACKSON ST STE 701
Owner/Operator City,State,Zip:	SEATTLE, WA 98104
Owner/Operator Telephone:	206-296-4419
Owner/Operator Telephone Ext:	Not reported
Owner/Operator Fax:	Not reported
Owner/Operator Email:	Not reported
Owner/Operator Indicator:	Owner
Owner/Operator Name:	KING CNTY SOLID WASTE DIVISION
Legal Status:	Private
Date Became Current:	Not reported
Date Ended Current:	Not reported
Owner/Operator Address:	201 S JACKSON ST STE 701
Owner/Operator City,State,Zip:	SEATTLE, WA 98104
Owner/Operator Telephone:	206-296-4419
Owner/Operator Telephone Ext:	Not reported

Map ID  
Direction  
Distance  
Elevation

MAP FINDINGS

Site

Database(s)

EDR ID Number  
EPA ID Number

**KING CNTY SOLID WASTE DIV PUYALLUP KIT (Continued)**

**1001203883**

Owner/Operator Fax:	Not reported
Owner/Operator Email:	Not reported
Owner/Operator Indicator:	Operator
Owner/Operator Name:	KING CNTY SOLID WASTE DIV PUYALLUP KIT
Legal Status:	Private
Date Became Current:	Not reported
Date Ended Current:	Not reported
Owner/Operator Address:	T21 R43 S28 WM
Owner/Operator City,State,Zip:	FEDERAL WAY, WA 98003
Owner/Operator Telephone:	000-000-0000
Owner/Operator Telephone Ext:	Not reported
Owner/Operator Fax:	Not reported
Owner/Operator Email:	Not reported
Owner/Operator Indicator:	Operator
Owner/Operator Name:	KING CNTY SOLID WASTE DIVISION
Legal Status:	Private
Date Became Current:	Not reported
Date Ended Current:	Not reported
Owner/Operator Address:	201 S JACKSON ST
Owner/Operator City,State,Zip:	SEATTLE, WA 98104
Owner/Operator Telephone:	206-296-4419
Owner/Operator Telephone Ext:	Not reported
Owner/Operator Fax:	Not reported
Owner/Operator Email:	Not reported
Owner/Operator Indicator:	Owner
Owner/Operator Name:	KING CNTY SOLID WASTE DIVISION
Legal Status:	Private
Date Became Current:	Not reported
Date Ended Current:	Not reported
Owner/Operator Address:	201 S JACKSON ST STE 701
Owner/Operator City,State,Zip:	SEATTLE, WA 98104
Owner/Operator Telephone:	206-296-4419
Owner/Operator Telephone Ext:	Not reported
Owner/Operator Fax:	Not reported
Owner/Operator Email:	Not reported
Owner/Operator Indicator:	Owner
Owner/Operator Name:	KING COUNTY SOLID WASTE DIVISION
Legal Status:	Private
Date Became Current:	Not reported
Date Ended Current:	Not reported
Owner/Operator Address:	201 S JACKSON ST STE 701
Owner/Operator City,State,Zip:	SEATTLE, WA 98104
Owner/Operator Telephone:	206-296-4385
Owner/Operator Telephone Ext:	Not reported
Owner/Operator Fax:	Not reported
Owner/Operator Email:	Not reported
Owner/Operator Indicator:	Owner
Owner/Operator Name:	KING CNTY SOLID WASTE DIVISION
Legal Status:	Private
Date Became Current:	1998-03-02 00:00:00.
Date Ended Current:	Not reported
Owner/Operator Address:	201 S JACKSON ST STE 701

Map ID  
Direction  
Distance  
Elevation

MAP FINDINGS

Site

Database(s)

EDR ID Number  
EPA ID Number

**KING CNTY SOLID WASTE DIV PUYALLUP KIT (Continued)**

**1001203883**

Owner/Operator City,State,Zip: SEATTLE, WA 98104  
Owner/Operator Telephone: 206-477-4501  
Owner/Operator Telephone Ext: Not reported  
Owner/Operator Fax: Not reported  
Owner/Operator Email: Not reported

Owner/Operator Indicator: Owner  
Owner/Operator Name: KING COUNTY SOLID WASTE  
Legal Status: Private  
Date Became Current: Not reported  
Date Ended Current: Not reported  
Owner/Operator Address: 201 S JACKSON ST STE 701  
Owner/Operator City,State,Zip: SEATTLE, WA 98104  
Owner/Operator Telephone: 206-477-4501  
Owner/Operator Telephone Ext: Not reported  
Owner/Operator Fax: Not reported  
Owner/Operator Email: Not reported

Owner/Operator Indicator: Operator  
Owner/Operator Name: KING COUNTY SOLID WASTE DIVISION  
Legal Status: County  
Date Became Current: 1998-03-02 00:00:00.  
Date Ended Current: Not reported  
Owner/Operator Address: 201 S JACKSON STREET  
Owner/Operator City,State,Zip: SEATTLE, WA 98104  
Owner/Operator Telephone: 206-477-4466  
Owner/Operator Telephone Ext: Not reported  
Owner/Operator Fax: Not reported  
Owner/Operator Email: Not reported

Owner/Operator Indicator: Owner  
Owner/Operator Name: KING CNTY SOLID WASTE DIVISION  
Legal Status: Private  
Date Became Current: Not reported  
Date Ended Current: Not reported  
Owner/Operator Address: 201 S JACKSON ST STE 701  
Owner/Operator City,State,Zip: SEATTLE, WA 98104  
Owner/Operator Telephone: 206-296-4419  
Owner/Operator Telephone Ext: Not reported  
Owner/Operator Fax: Not reported  
Owner/Operator Email: Not reported

Owner/Operator Indicator: Operator  
Owner/Operator Name: KING CNTY SOLID WASTE DIV PUYALLUP KIT  
Legal Status: Private  
Date Became Current: Not reported  
Date Ended Current: Not reported  
Owner/Operator Address: T21 R43 S28 WM  
Owner/Operator City,State,Zip: FEDERAL WAY, WA 98003  
Owner/Operator Telephone: 000-000-0000  
Owner/Operator Telephone Ext: Not reported  
Owner/Operator Fax: Not reported  
Owner/Operator Email: Not reported

Owner/Operator Indicator: Operator  
Owner/Operator Name: KING CNTY SOLID WASTE DIV PUYALLUP KIT  
Legal Status: Private

Map ID  
Direction  
Distance  
Elevation

MAP FINDINGS

Site

Database(s)

EDR ID Number  
EPA ID Number

**KING CNTY SOLID WASTE DIV PUYALLUP KIT (Continued)**

**1001203883**

Date Became Current:	Not reported
Date Ended Current:	Not reported
Owner/Operator Address:	T21 R43 S28 WM
Owner/Operator City,State,Zip:	FEDERAL WAY, WA 98003
Owner/Operator Telephone:	000-000-0000
Owner/Operator Telephone Ext:	Not reported
Owner/Operator Fax:	Not reported
Owner/Operator Email:	Not reported
Owner/Operator Indicator:	Owner
Owner/Operator Name:	KING CNTY SOLID WASTE DIVISION
Legal Status:	Private
Date Became Current:	Not reported
Date Ended Current:	Not reported
Owner/Operator Address:	201 S JACKSON ST STE 701
Owner/Operator City,State,Zip:	SEATTLE, WA 98104
Owner/Operator Telephone:	206-296-4419
Owner/Operator Telephone Ext:	Not reported
Owner/Operator Fax:	Not reported
Owner/Operator Email:	Not reported
Owner/Operator Indicator:	Owner
Owner/Operator Name:	KING CNTY SOLID WASTE DIVISION
Legal Status:	Private
Date Became Current:	1998-03-02 00:00:00.
Date Ended Current:	Not reported
Owner/Operator Address:	201 S JACKSON ST STE 701
Owner/Operator City,State,Zip:	SEATTLE, WA 98104
Owner/Operator Telephone:	206-296-4419
Owner/Operator Telephone Ext:	Not reported
Owner/Operator Fax:	Not reported
Owner/Operator Email:	Not reported
Owner/Operator Indicator:	Owner
Owner/Operator Name:	KING CNTY SOLID WASTE DIVISION
Legal Status:	Private
Date Became Current:	1998-03-02 00:00:00.
Date Ended Current:	Not reported
Owner/Operator Address:	201 S JACKSON ST STE 701
Owner/Operator City,State,Zip:	SEATTLE, WA 98104
Owner/Operator Telephone:	206-296-4385
Owner/Operator Telephone Ext:	Not reported
Owner/Operator Fax:	Not reported
Owner/Operator Email:	Not reported
Owner/Operator Indicator:	Owner
Owner/Operator Name:	KING COUNTY SOLID WASTE
Legal Status:	Private
Date Became Current:	Not reported
Date Ended Current:	Not reported
Owner/Operator Address:	201 S JACKSON ST STE 701
Owner/Operator City,State,Zip:	SEATTLE, WA 98104
Owner/Operator Telephone:	206-296-4385
Owner/Operator Telephone Ext:	Not reported
Owner/Operator Fax:	Not reported
Owner/Operator Email:	Not reported



Map ID  
Direction  
Distance  
Elevation

MAP FINDINGS

Site

Database(s)

EDR ID Number  
EPA ID Number

**KING CNTY SOLID WASTE DIV PUYALLUP KIT (Continued)**

**1001203883**

Owner/Operator Indicator: Operator  
Owner/Operator Name: KING COUNTY SOLID WASTE DIVISION  
Legal Status: Private  
Date Became Current: Not reported  
Date Ended Current: Not reported  
Owner/Operator Address: 201 S JACKSON STREET  
Owner/Operator City,State,Zip: SEATTLE, WA 98104  
Owner/Operator Telephone: 206-296-4385  
Owner/Operator Telephone Ext: Not reported  
Owner/Operator Fax: Not reported  
Owner/Operator Email: Not reported

Owner/Operator Indicator: Owner  
Owner/Operator Name: KING CNTY SOLID WASTE DIVISION  
Legal Status: County  
Date Became Current: 1998-03-02 00:00:00.  
Date Ended Current: Not reported  
Owner/Operator Address: 201 S JACKSON ST STE 701  
Owner/Operator City,State,Zip: SEATTLE, WA 98104  
Owner/Operator Telephone: 206-477-4466  
Owner/Operator Telephone Ext: Not reported  
Owner/Operator Fax: Not reported  
Owner/Operator Email: Not reported

Owner/Operator Indicator: Owner  
Owner/Operator Name: KING CNTY SOLID WASTE DIVISION  
Legal Status: County  
Date Became Current: 1998-03-02 00:00:00.  
Date Ended Current: Not reported  
Owner/Operator Address: 201 S JACKSON ST STE 701  
Owner/Operator City,State,Zip: SEATTLE, WA 98104-3855  
Owner/Operator Telephone: Not reported  
Owner/Operator Telephone Ext: Not reported  
Owner/Operator Fax: Not reported  
Owner/Operator Email: Not reported

Owner/Operator Indicator: Owner  
Owner/Operator Name: KING CNTY SOLID WASTE DIVISION  
Legal Status: County  
Date Became Current: 1998-03-02 00:00:00.  
Date Ended Current: Not reported  
Owner/Operator Address: 201 S JACKSON ST STE 701  
Owner/Operator City,State,Zip: SEATTLE, WA 98104-3855  
Owner/Operator Telephone: Not reported  
Owner/Operator Telephone Ext: Not reported  
Owner/Operator Fax: Not reported  
Owner/Operator Email: Not reported

**Historic Generators:**

Receive Date: 2010-02-17 00:00:00.0  
Handler Name: KING CNTY SOLID WASTE DIV PUYALLUP KIT  
Federal Waste Generator Description: Not a generator, verified  
State District Owner: WA  
Large Quantity Handler of Universal Waste: No  
Recognized Trader Importer: No  
Recognized Trader Exporter: No  
Spent Lead Acid Battery Importer: No

Map ID  
Direction  
Distance  
Elevation

MAP FINDINGS

Site

Database(s)

EDR ID Number  
EPA ID Number

**KING CNTY SOLID WASTE DIV PUYALLUP KIT (Continued)**

**1001203883**

Spent Lead Acid Battery Exporter: No  
Current Record: No  
Non Storage Recycler Activity: Not reported  
Electronic Manifest Broker: Not reported

Receive Date: 2012-02-29 00:00:00.0  
Handler Name: KING CNTY SOLID WASTE DIV PUYALLUP KIT  
Federal Waste Generator Description: Not a generator, verified  
State District Owner: WA  
Large Quantity Handler of Universal Waste: No  
Recognized Trader Importer: No  
Recognized Trader Exporter: No  
Spent Lead Acid Battery Importer: No  
Spent Lead Acid Battery Exporter: No  
Current Record: No  
Non Storage Recycler Activity: Not reported  
Electronic Manifest Broker: Not reported

Receive Date: 2003-03-03 00:00:00.0  
Handler Name: KING CNTY SOLID WASTE DIV PUYALLUP KIT  
Federal Waste Generator Description: Not a generator, verified  
State District Owner: WA  
Large Quantity Handler of Universal Waste: No  
Recognized Trader Importer: No  
Recognized Trader Exporter: No  
Spent Lead Acid Battery Importer: No  
Spent Lead Acid Battery Exporter: No  
Current Record: No  
Non Storage Recycler Activity: Not reported  
Electronic Manifest Broker: Not reported

Receive Date: 2011-02-23 00:00:00.0  
Handler Name: KING CNTY SOLID WASTE DIV PUYALLUP KIT  
Federal Waste Generator Description: Not a generator, verified  
State District Owner: WA  
Large Quantity Handler of Universal Waste: No  
Recognized Trader Importer: No  
Recognized Trader Exporter: No  
Spent Lead Acid Battery Importer: No  
Spent Lead Acid Battery Exporter: No  
Current Record: No  
Non Storage Recycler Activity: Not reported  
Electronic Manifest Broker: Not reported

Receive Date: 2020-02-13 00:00:00.0  
Handler Name: KING CNTY SOLID WASTE DIV PUYALLUP KIT  
Federal Waste Generator Description: Not a generator, verified  
State District Owner: WA  
Large Quantity Handler of Universal Waste: No  
Recognized Trader Importer: No  
Recognized Trader Exporter: No  
Spent Lead Acid Battery Importer: No  
Spent Lead Acid Battery Exporter: No  
Current Record: Yes  
Non Storage Recycler Activity: Not reported  
Electronic Manifest Broker: Not reported

Map ID  
Direction  
Distance  
Elevation

MAP FINDINGS

Site

Database(s)

EDR ID Number  
EPA ID Number

**KING CNTY SOLID WASTE DIV PUYALLUP KIT (Continued)**

**1001203883**

Receive Date: 1996-12-02 00:00:00.0  
Handler Name: KING CNTY SOLID WASTE DIV PUYALLUP KIT  
Federal Waste Generator Description: Not a generator, verified  
State District Owner: WA  
Large Quantity Handler of Universal Waste: No  
Recognized Trader Importer: Not reported  
Recognized Trader Exporter: Not reported  
Spent Lead Acid Battery Importer: Not reported  
Spent Lead Acid Battery Exporter: Not reported  
Current Record: No  
Non Storage Recycler Activity: Not reported  
Electronic Manifest Broker: Not reported

Receive Date: 1998-03-02 00:00:00.0  
Handler Name: KING CNTY SOLID WASTE DIV PUYALLUP KIT  
Federal Waste Generator Description: Not a generator, verified  
State District Owner: WA  
Large Quantity Handler of Universal Waste: No  
Recognized Trader Importer: No  
Recognized Trader Exporter: No  
Spent Lead Acid Battery Importer: No  
Spent Lead Acid Battery Exporter: No  
Current Record: No  
Non Storage Recycler Activity: Not reported  
Electronic Manifest Broker: Not reported

Receive Date: 1999-02-26 00:00:00.0  
Handler Name: KING CNTY SOLID WASTE DIV PUYALLUP KIT  
Federal Waste Generator Description: Not a generator, verified  
State District Owner: WA  
Large Quantity Handler of Universal Waste: No  
Recognized Trader Importer: No  
Recognized Trader Exporter: No  
Spent Lead Acid Battery Importer: No  
Spent Lead Acid Battery Exporter: No  
Current Record: No  
Non Storage Recycler Activity: Not reported  
Electronic Manifest Broker: Not reported

Receive Date: 2000-03-01 00:00:00.0  
Handler Name: KING CNTY SOLID WASTE DIV PUYALLUP KIT  
Federal Waste Generator Description: Not a generator, verified  
State District Owner: WA  
Large Quantity Handler of Universal Waste: No  
Recognized Trader Importer: No  
Recognized Trader Exporter: No  
Spent Lead Acid Battery Importer: No  
Spent Lead Acid Battery Exporter: No  
Current Record: No  
Non Storage Recycler Activity: Not reported  
Electronic Manifest Broker: Not reported

Receive Date: 2001-02-16 00:00:00.0  
Handler Name: KING CNTY SOLID WASTE DIV PUYALLUP KIT  
Federal Waste Generator Description: Not a generator, verified  
State District Owner: WA  
Large Quantity Handler of Universal Waste: No

Map ID  
Direction  
Distance  
Elevation

MAP FINDINGS

Site

Database(s)

EDR ID Number  
EPA ID Number

**KING CNTY SOLID WASTE DIV PUYALLUP KIT (Continued)**

**1001203883**

Recognized Trader Importer: No  
Recognized Trader Exporter: No  
Spent Lead Acid Battery Importer: No  
Spent Lead Acid Battery Exporter: No  
Current Record: No  
Non Storage Recycler Activity: Not reported  
Electronic Manifest Broker: Not reported

Receive Date: 2002-02-22 00:00:00.0  
Handler Name: KING CNTY SOLID WASTE DIV PUYALLUP KIT  
Federal Waste Generator Description: Not a generator, verified  
State District Owner: WA  
Large Quantity Handler of Universal Waste: No  
Recognized Trader Importer: No  
Recognized Trader Exporter: No  
Spent Lead Acid Battery Importer: No  
Spent Lead Acid Battery Exporter: No  
Current Record: No  
Non Storage Recycler Activity: Not reported  
Electronic Manifest Broker: Not reported

Receive Date: 2003-03-03 00:00:00.0  
Handler Name: KING CNTY SOLID WASTE DIV PUYALLUP KIT  
Federal Waste Generator Description: Not a generator, verified  
State District Owner: WA  
Large Quantity Handler of Universal Waste: No  
Recognized Trader Importer: No  
Recognized Trader Exporter: No  
Spent Lead Acid Battery Importer: No  
Spent Lead Acid Battery Exporter: No  
Current Record: No  
Non Storage Recycler Activity: Not reported  
Electronic Manifest Broker: Not reported

Receive Date: 2004-03-30 00:00:00.0  
Handler Name: KING CNTY SOLID WASTE DIV PUYALLUP KIT  
Federal Waste Generator Description: Not a generator, verified  
State District Owner: WA  
Large Quantity Handler of Universal Waste: No  
Recognized Trader Importer: No  
Recognized Trader Exporter: No  
Spent Lead Acid Battery Importer: No  
Spent Lead Acid Battery Exporter: No  
Current Record: No  
Non Storage Recycler Activity: Not reported  
Electronic Manifest Broker: Not reported

Receive Date: 2005-02-16 00:00:00.0  
Handler Name: KING CNTY SOLID WASTE DIV PUYALLUP KIT  
Federal Waste Generator Description: Not a generator, verified  
State District Owner: WA  
Large Quantity Handler of Universal Waste: No  
Recognized Trader Importer: No  
Recognized Trader Exporter: No  
Spent Lead Acid Battery Importer: No  
Spent Lead Acid Battery Exporter: No  
Current Record: No

Map ID  
Direction  
Distance  
Elevation

MAP FINDINGS

Site

Database(s)

EDR ID Number  
EPA ID Number

**KING CNTY SOLID WASTE DIV PUYALLUP KIT (Continued)**

**1001203883**

Non Storage Recycler Activity: Not reported  
Electronic Manifest Broker: Not reported

Receive Date: 2006-02-21 00:00:00.0  
Handler Name: KING CNTY SOLID WASTE DIV PUYALLUP KIT  
Federal Waste Generator Description: Not a generator, verified  
State District Owner: WA  
Large Quantity Handler of Universal Waste: No  
Recognized Trader Importer: No  
Recognized Trader Exporter: No  
Spent Lead Acid Battery Importer: No  
Spent Lead Acid Battery Exporter: No  
Current Record: No  
Non Storage Recycler Activity: Not reported  
Electronic Manifest Broker: Not reported

Receive Date: 2007-03-01 00:00:00.0  
Handler Name: KING CNTY SOLID WASTE DIV PUYALLUP KIT  
Federal Waste Generator Description: Not a generator, verified  
State District Owner: WA  
Large Quantity Handler of Universal Waste: No  
Recognized Trader Importer: No  
Recognized Trader Exporter: No  
Spent Lead Acid Battery Importer: No  
Spent Lead Acid Battery Exporter: No  
Current Record: No  
Non Storage Recycler Activity: Not reported  
Electronic Manifest Broker: Not reported

Receive Date: 2008-02-25 00:00:00.0  
Handler Name: KING CNTY SOLID WASTE DIV PUYALLUP KIT  
Federal Waste Generator Description: Not a generator, verified  
State District Owner: WA  
Large Quantity Handler of Universal Waste: No  
Recognized Trader Importer: No  
Recognized Trader Exporter: No  
Spent Lead Acid Battery Importer: No  
Spent Lead Acid Battery Exporter: No  
Current Record: No  
Non Storage Recycler Activity: Not reported  
Electronic Manifest Broker: Not reported

Receive Date: 2009-01-07 00:00:00.0  
Handler Name: KING CNTY SOLID WASTE DIV PUYALLUP KIT  
Federal Waste Generator Description: Not a generator, verified  
State District Owner: WA  
Large Quantity Handler of Universal Waste: No  
Recognized Trader Importer: No  
Recognized Trader Exporter: No  
Spent Lead Acid Battery Importer: No  
Spent Lead Acid Battery Exporter: No  
Current Record: No  
Non Storage Recycler Activity: Not reported  
Electronic Manifest Broker: Not reported

Receive Date: 2010-02-17 00:00:00.0  
Handler Name: KING CNTY SOLID WASTE DIV PUYALLUP KIT

Map ID  
Direction  
Distance  
Elevation

MAP FINDINGS

Site

Database(s)

EDR ID Number  
EPA ID Number

**KING CNTY SOLID WASTE DIV PUYALLUP KIT (Continued)**

**1001203883**

Federal Waste Generator Description: Not a generator, verified  
State District Owner: WA  
Large Quantity Handler of Universal Waste: No  
Recognized Trader Importer: No  
Recognized Trader Exporter: No  
Spent Lead Acid Battery Importer: No  
Spent Lead Acid Battery Exporter: No  
Current Record: No  
Non Storage Recycler Activity: Not reported  
Electronic Manifest Broker: Not reported

Receive Date: 2011-02-23 00:00:00.0  
Handler Name: KING CNTY SOLID WASTE DIV PUYALLUP KIT  
Federal Waste Generator Description: Not a generator, verified  
State District Owner: WA  
Large Quantity Handler of Universal Waste: No  
Recognized Trader Importer: No  
Recognized Trader Exporter: No  
Spent Lead Acid Battery Importer: No  
Spent Lead Acid Battery Exporter: No  
Current Record: No  
Non Storage Recycler Activity: Not reported  
Electronic Manifest Broker: Not reported

Receive Date: 2012-02-29 00:00:00.0  
Handler Name: KING CNTY SOLID WASTE DIV PUYALLUP KIT  
Federal Waste Generator Description: Not a generator, verified  
State District Owner: WA  
Large Quantity Handler of Universal Waste: No  
Recognized Trader Importer: No  
Recognized Trader Exporter: No  
Spent Lead Acid Battery Importer: No  
Spent Lead Acid Battery Exporter: No  
Current Record: No  
Non Storage Recycler Activity: Not reported  
Electronic Manifest Broker: Not reported

Receive Date: 2013-02-14 00:00:00.0  
Handler Name: KING CNTY SOLID WASTE DIV PUYALLUP KIT  
Federal Waste Generator Description: Not a generator, verified  
State District Owner: WA  
Large Quantity Handler of Universal Waste: No  
Recognized Trader Importer: No  
Recognized Trader Exporter: No  
Spent Lead Acid Battery Importer: No  
Spent Lead Acid Battery Exporter: No  
Current Record: No  
Non Storage Recycler Activity: Not reported  
Electronic Manifest Broker: Not reported

Receive Date: 2014-02-28 00:00:00.0  
Handler Name: KING CNTY SOLID WASTE DIV PUYALLUP KIT  
Federal Waste Generator Description: Not a generator, verified  
State District Owner: WA  
Large Quantity Handler of Universal Waste: No  
Recognized Trader Importer: No  
Recognized Trader Exporter: No

Map ID  
Direction  
Distance  
Elevation

MAP FINDINGS

Site

Database(s)

EDR ID Number  
EPA ID Number

**KING CNTY SOLID WASTE DIV PUYALLUP KIT (Continued)**

**1001203883**

Spent Lead Acid Battery Importer: No  
Spent Lead Acid Battery Exporter: No  
Current Record: No  
Non Storage Recycler Activity: Not reported  
Electronic Manifest Broker: Not reported

Receive Date: 2015-02-24 00:00:00.0  
Handler Name: KING CNTY SOLID WASTE DIV PUYALLUP KIT  
Federal Waste Generator Description: Not a generator, verified  
State District Owner: WA  
Large Quantity Handler of Universal Waste: No  
Recognized Trader Importer: No  
Recognized Trader Exporter: No  
Spent Lead Acid Battery Importer: No  
Spent Lead Acid Battery Exporter: No  
Current Record: No  
Non Storage Recycler Activity: Not reported  
Electronic Manifest Broker: Not reported

Receive Date: 2016-02-26 00:00:00.0  
Handler Name: KING CNTY SOLID WASTE DIV PUYALLUP KIT  
Federal Waste Generator Description: Not a generator, verified  
State District Owner: WA  
Large Quantity Handler of Universal Waste: No  
Recognized Trader Importer: No  
Recognized Trader Exporter: No  
Spent Lead Acid Battery Importer: No  
Spent Lead Acid Battery Exporter: No  
Current Record: No  
Non Storage Recycler Activity: Not reported  
Electronic Manifest Broker: Not reported

Receive Date: 2017-02-27 00:00:00.0  
Handler Name: KING CNTY SOLID WASTE DIV PUYALLUP KIT  
Federal Waste Generator Description: Not a generator, verified  
State District Owner: WA  
Large Quantity Handler of Universal Waste: No  
Recognized Trader Importer: No  
Recognized Trader Exporter: No  
Spent Lead Acid Battery Importer: No  
Spent Lead Acid Battery Exporter: No  
Current Record: No  
Non Storage Recycler Activity: Not reported  
Electronic Manifest Broker: Not reported

Receive Date: 2018-02-28 00:00:00.0  
Handler Name: KING CNTY SOLID WASTE DIV PUYALLUP KIT  
Federal Waste Generator Description: Not a generator, verified  
State District Owner: WA  
Large Quantity Handler of Universal Waste: No  
Recognized Trader Importer: No  
Recognized Trader Exporter: No  
Spent Lead Acid Battery Importer: No  
Spent Lead Acid Battery Exporter: No  
Current Record: No  
Non Storage Recycler Activity: Not reported  
Electronic Manifest Broker: Not reported

Map ID  
Direction  
Distance  
Elevation

MAP FINDINGS

Site

Database(s)

EDR ID Number  
EPA ID Number

**KING CNTY SOLID WASTE DIV PUYALLUP KIT (Continued)**

**1001203883**

Receive Date: 2020-02-12 00:00:00.0  
Handler Name: KING CNTY SOLID WASTE DIV PUYALLUP KIT  
Federal Waste Generator Description: Not a generator, verified  
State District Owner: WA  
Large Quantity Handler of Universal Waste: No  
Recognized Trader Importer: No  
Recognized Trader Exporter: No  
Spent Lead Acid Battery Importer: No  
Spent Lead Acid Battery Exporter: No  
Current Record: No  
Non Storage Recycler Activity: Not reported  
Electronic Manifest Broker: Not reported

Receive Date: 2003-12-31 00:00:00.0  
Handler Name: KING CNTY SOLID WASTE DIV PUYALLUP KIT  
Federal Waste Generator Description: Not a generator, verified  
State District Owner: WA  
Large Quantity Handler of Universal Waste: No  
Recognized Trader Importer: No  
Recognized Trader Exporter: No  
Spent Lead Acid Battery Importer: No  
Spent Lead Acid Battery Exporter: No  
Current Record: No  
Non Storage Recycler Activity: Not reported  
Electronic Manifest Broker: Not reported

Receive Date: 2005-12-31 00:00:00.0  
Handler Name: KING CNTY SOLID WASTE DIV PUYALLUP KIT  
Federal Waste Generator Description: Not a generator, verified  
State District Owner: WA  
Large Quantity Handler of Universal Waste: No  
Recognized Trader Importer: No  
Recognized Trader Exporter: No  
Spent Lead Acid Battery Importer: No  
Spent Lead Acid Battery Exporter: No  
Current Record: No  
Non Storage Recycler Activity: Not reported  
Electronic Manifest Broker: Not reported

Receive Date: 2007-12-31 00:00:00.0  
Handler Name: KING CNTY SOLID WASTE DIV PUYALLUP KIT  
Federal Waste Generator Description: Not a generator, verified  
State District Owner: WA  
Large Quantity Handler of Universal Waste: No  
Recognized Trader Importer: No  
Recognized Trader Exporter: No  
Spent Lead Acid Battery Importer: No  
Spent Lead Acid Battery Exporter: No  
Current Record: No  
Non Storage Recycler Activity: Not reported  
Electronic Manifest Broker: Not reported

List of NAICS Codes and Descriptions:

NAICS Code: 562212  
NAICS Description: SOLID WASTE LANDFILL



Map ID  
Direction  
Distance  
Elevation

MAP FINDINGS

Site

Database(s)

EDR ID Number  
EPA ID Number

**KING CNTY SOLID WASTE DIV PUYALLUP KIT (Continued)**

**1001203883**

Facility Has Received Notices of Violations:

Violations: No Violations Found

Evaluation Action Summary:

Evaluations: No Evaluations Found

**WA MANIFEST:**

Name: KING CNTY SOLID WASTE DIV PUYALLUP KIT  
Address: T21 R43 S28 WM  
City,State,Zip: FEDERAL WAY, WA 98003  
Facility Address 2: Not reported  
Facility ID: 45887639  
EPA ID: WAH000000174  
NAICS: 562212  
State Waste Code Desc: Not reported  
Federal Waste Code Desc: Not reported  
Form Comm: Not reported  
Data Year: 2017  
Permit by Rule: False  
Mailing Address 2: Not reported  
Treatment by Generator: False  
Mixed Radioactive Waste: False  
Importer of Hazardous Waste: False  
Immediate Recycler: False  
Treatment/Storage/Disposal/Recycling Facility: False  
Generator of Dangerous Fuel Waste: False  
Generator Marketing to Burner: False  
Other Marketers (i.e., blender, distributor, etc.): False  
Utility Boiler Burner: False  
Industry Boiler Burner: False  
Industrial Furnace: False  
Smelter Defferal: False  
Universal Waste: Not reported  
Off-Specification: Not reported  
LN Address 2: Not reported  
Tax Reg #: 578087629  
Business Type: Not reported  
Mail Name: Not reported  
Mailing Address: 201 S Jackson St Ste 701  
Mailing City,State,Zip: SEATTLE, WA 98104  
Legal Organization Name: King Cnty Solid Waste Division  
Legal Organization Type: County  
Legal Contact: Not reported  
Legal Address: 201 S Jackson St Ste 701  
Legal Address 2: Not reported  
Legal City,State,Zip: SEATTLE, WA 98104  
Legal Phone Number: (206)477-4466  
Legal Effective Date: 03/02/1998  
Land Organization Name: King County Solid Waste  
Land Organization Type: County  
Land Contact: Not reported  
Land Address: 201 S Jackson St Ste 701  
Land City,State,Zip: SEATTLE, WA 98104  
Land Phone Number: (206)477-4466  
Operator Organization Name: King County Solid Waste Division

Map ID  
Direction  
Distance  
Elevation

MAP FINDINGS

Site

Database(s)

EDR ID Number  
EPA ID Number

**KING CNTY SOLID WASTE DIV PUYALLUP KIT (Continued)**

**1001203883**

Operator Organization Type:	County
Operator:	Not reported
Operator Address:	201 S Jackson Street
Operator Address 2:	Ste 701
Operator City,State,Zip:	Seattle, WA 98104
Operator Phone Number:	(206)477-4466
Operator Effective Date:	03/02/1998
Site Contact:	Not reported
Site Contact Address:	Not reported
Contact City,State,Zip:	Not reported
Site Contact Phone Number:	Not reported
Site Contact Email:	Not reported
Gen Status Code:	XQG
Monthly Generation:	False
Batch Generation:	False
One Time Generation:	False
Transport Own Waste:	False
Tranports Other Waste:	False
Recycler Onsite:	False
Transfer Facility:	False
Other Exemption:	Not reported
UW Battery Gen:	False
Used Oil Transporter:	False
Used Oil Transfer Facility:	False
Used Oil Processor:	False
Used Oil Refiner:	False
Used Oil Fuel Marketer Directs Shipments:	False
Used Oil Fuel Marketer Meets Specs:	False
Site Contact Address 2:	Not reported
SIC Code:	Not reported
CRK Number:	Not reported
Active:	Not reported
CAS Number:	Not reported
Chemical Name:	Not reported
EHS:	Not reported
EHS CAS Number:	Not reported
EHS Name:	Not reported
Name:	KING CNTY SOLID WASTE DIV PUYALLUP KIT
Address:	T21 R43 S28 WM
City,State,Zip:	FEDERAL WAY, WA 98003
Facility Address 2:	Not reported
Facility ID:	45887639
EPA ID:	WAH000000174
NAICS:	562212
State Waste Code Desc:	Not reported
Federal Waste Code Desc:	Not reported
Form Comm:	Not reported
Data Year:	2017
Permit by Rule:	False
Mailing Address 2:	Not reported
Treatment by Generator:	False
Mixed Radioactive Waste:	False
Importer of Hazardous Waste:	False
Immediate Recycler:	False
Treatment/Storage/Disposal/Recycling Facility:	False
Generator of Dangerous Fuel Waste:	False

Map ID  
Direction  
Distance  
Elevation

MAP FINDINGS

Site

Database(s)

EDR ID Number  
EPA ID Number

**KING CNTY SOLID WASTE DIV PUYALLUP KIT (Continued)**

**1001203883**

Generator Marketing to Burner:	False
Other Marketers (i.e., blender, distributor, etc.):	False
Utility Boiler Burner:	False
Industry Boiler Burner:	False
Industrial Furnace:	False
Smelter Defferal:	False
Universal Waste:	Not reported
Off-Specification:	Not reported
LN Address 2:	Not reported
Tax Reg #:	578087629
Business Type:	Closed landfill
Mail Name:	King County Solid Waste
Mailing Address:	201 S Jackson St Ste 701
Mailing City,State,Zip:	SEATTLE, WA 98104-3855
Legal Organization Name:	King Cnty Solid Waste Division
Legal Organization Type:	County
Legal Contact:	Not reported
Legal Address:	201 S Jackson St Ste 701
Legal Address 2:	Not reported
Legal City,State,Zip:	SEATTLE, WA 98104-3855
Legal Phone Number:	206-477-4466
Legal Effective Date:	03/02/1998
Land Organization Name:	King County Solid Waste
Land Organization Type:	County
Land Contact:	Not reported
Land Address:	201 S Jackson St Ste 701
Land City,State,Zip:	SEATTLE, WA 98104-3855
Land Phone Number:	206-477-4466
Operator Organization Name:	King County Solid Waste Division
Operator Organization Type:	County
Operator:	Not reported
Operator Address:	201 S Jackson Street
Operator Address 2:	Ste 701
Operator City,State,Zip:	Seattle, WA 98104-3855
Operator Phone Number:	206-477-4466
Operator Effective Date:	03/02/1998
Site Contact:	Pat McLaughlin
Site Contact Address:	201 S Jackson St Ste 701
Contact City,State,Zip:	SEATTLE, WA 98104-3855
Site Contact Phone Number:	206-477-4466
Site Contact Email:	Pat.McLaughlin@kingcounty.gov
Gen Status Code:	XQG
Monthly Generation:	False
Batch Generation:	False
One Time Generation:	False
Transport Own Waste:	False
Tranports Other Waste:	False
Recycler Onsite:	False
Transfer Facility:	False
Other Exemption:	Not reported
UW Battery Gen:	False
Used Oil Transporter:	False
Used Oil Transfer Facility:	False
Used Oil Processor:	False
Used Oil Refiner:	False
Used Oil Fuel Marketer Directs Shipments:	False
Used Oil Fuel Marketer Meets Specs:	False

Map ID  
Direction  
Distance  
Elevation

MAP FINDINGS

Site

Database(s)

EDR ID Number  
EPA ID Number

**KING CNTY SOLID WASTE DIV PUYALLUP KIT (Continued)**

**1001203883**

Site Contact Address 2:	Not reported
SIC Code:	Not reported
CRK Number:	Not reported
Active:	Not reported
CAS Number:	Not reported
Chemical Name:	Not reported
EHS:	Not reported
EHS CAS Number:	Not reported
EHS Name:	Not reported
Name:	KING CNTY SOLID WASTE DIV PUYALLUP KIT
Address:	T21 R43 S28 WM
City,State,Zip:	FEDERAL WAY, WA 98003
Facility Address 2:	Not reported
Facility ID:	45887639
EPA ID:	WAH000000174
NAICS:	562212
State Waste Code Desc:	Not reported
Federal Waste Code Desc:	Not reported
Form Comm:	Not reported
Data Year:	2016
Permit by Rule:	False
Mailing Address 2:	Not reported
Treatment by Generator:	False
Mixed Radioactive Waste:	False
Importer of Hazardous Waste:	False
Immediate Recycler:	False
Treatment/Storage/Disposal/Recycling Facility:	False
Generator of Dangerous Fuel Waste:	False
Generator Marketing to Burner:	False
Other Marketers (i.e., blender, distributor, etc.):	False
Utility Boiler Burner:	False
Industry Boiler Burner:	False
Industrial Furnace:	False
Smelter Defferal:	False
Universal Waste:	Not reported
Off-Specification:	Not reported
LN Address 2:	Not reported
Tax Reg #:	578087629
Business Type:	Closed landfill
Mail Name:	King County Solid Waste
Mailing Address:	201 S Jackson St Ste 701
Mailing City,State,Zip:	SEATTLE, WA 98104-3855
Legal Organization Name:	King Cnty Solid Waste Division
Legal Organization Type:	County
Legal Contact:	Not reported
Legal Address:	201 S Jackson St Ste 701
Legal Address 2:	Not reported
Legal City,State,Zip:	SEATTLE, WA 98104-3855
Legal Phone Number:	(206)477-4501
Legal Effective Date:	03/02/1998
Land Organization Name:	King County Solid Waste
Land Organization Type:	County
Land Contact:	Not reported
Land Address:	201 S Jackson St Ste 701
Land City,State,Zip:	SEATTLE, WA 98104-3855
Land Phone Number:	(206)477-4501

Map ID  
Direction  
Distance  
Elevation

MAP FINDINGS

Site

Database(s)

EDR ID Number  
EPA ID Number

**KING CNTY SOLID WASTE DIV PUYALLUP KIT (Continued)**

**1001203883**

Operator Organization Name:	King County Solid Waste Division
Operator Organization Type:	County
Operator:	Pat McLaughlin
Operator Address:	201 S Jackson Street
Operator Address 2:	Ste 701
Operator City,State,Zip:	Seattle, WA 98104-3855
Operator Phone Number:	(206)477-4501
Operator Effective Date:	03/02/1998
Site Contact:	Pat McLaughlin
Site Contact Address:	201 S Jackson St Ste 701
Contact City,State,Zip:	SEATTLE, WA 98104-3855
Site Contact Phone Number:	(206)477-4501
Site Contact Email:	Pat.McLaughlin@kingcounty.gov
Gen Status Code:	XQG
Monthly Generation:	False
Batch Generation:	False
One Time Generation:	False
Transport Own Waste:	False
Tranports Other Waste:	False
Recycler Onsite:	False
Transfer Facility:	False
Other Exemption:	Not reported
UW Battery Gen:	False
Used Oil Transporter:	False
Used Oil Transfer Facility:	False
Used Oil Processor:	False
Used Oil Refiner:	False
Used Oil Fuel Marketer Directs Shipments:	False
Used Oil Fuel Marketer Meets Specs:	False
Site Contact Address 2:	Not reported
SIC Code:	Not reported
CRK Number:	Not reported
Active:	Not reported
CAS Number:	Not reported
Chemical Name:	Not reported
EHS:	Not reported
EHS CAS Number:	Not reported
EHS Name:	Not reported
Name:	KING CNTY SOLID WASTE DIV PUYALLUP KIT
Address:	T21 R43 S28 WM
City,State,Zip:	FEDERAL WAY, WA 98003
Facility Address 2:	Not reported
Facility ID:	45887639
EPA ID:	WAH000000174
NAICS:	562212
State Waste Code Desc:	Not reported
Federal Waste Code Desc:	Not reported
Form Comm:	Not reported
Data Year:	2015
Permit by Rule:	False
Mailing Address 2:	Not reported
Treatment by Generator:	False
Mixed Radioactive Waste:	False
Importer of Hazardous Waste:	False
Immediate Recycler:	False
Treatment/Storage/Disposal/Recycling Facility:	False

Map ID  
Direction  
Distance  
Elevation

MAP FINDINGS

Site

Database(s)

EDR ID Number  
EPA ID Number

**KING CNTY SOLID WASTE DIV PUYALLUP KIT (Continued)**

**1001203883**

Generator of Dangerous Fuel Waste:	False
Generator Marketing to Burner:	False
Other Marketers (i.e., blender, distributor, etc.):	False
Utility Boiler Burner:	False
Industry Boiler Burner:	False
Industrial Furnace:	False
Smelter Defferal:	False
Universal Waste:	Not reported
Off-Specification:	Not reported
LN Address 2:	Not reported
Tax Reg #:	578087629
Business Type:	Closed landfill
Mail Name:	King County Solid Waste
Mailing Address:	201 S Jackson St Ste 701
Mailing City,State,Zip:	SEATTLE, WA 98104-3855
Legal Organization Name:	King Cnty Solid Waste Division
Legal Organization Type:	County
Legal Contact:	Not reported
Legal Address:	201 S Jackson St Ste 701
Legal Address 2:	Not reported
Legal City,State,Zip:	SEATTLE, WA 98104-3855
Legal Phone Number:	(206)477-4501
Legal Effective Date:	03/02/1998
Land Organization Name:	King County Solid Waste
Land Organization Type:	County
Land Contact:	Not reported
Land Address:	201 S Jackson St Ste 701
Land City,State,Zip:	SEATTLE, WA 98104-3855
Land Phone Number:	(206)477-4501
Operator Organization Name:	King County Solid Waste Division
Operator Organization Type:	County
Operator:	Pat McLaughlin
Operator Address:	201 S Jackson Street
Operator Address 2:	Ste 701
Operator City,State,Zip:	Seattle, WA 98104-3855
Operator Phone Number:	(206)477-4501
Operator Effective Date:	03/02/1998
Site Contact:	Pat McLaughlin
Site Contact Address:	201 S Jackson St Ste 701
Contact City,State,Zip:	SEATTLE, WA 98104-3855
Site Contact Phone Number:	(206)477-4501
Site Contact Email:	Pat.McLaughlin@kingcounty.gov
Gen Status Code:	XQG
Monthly Generation:	False
Batch Generation:	False
One Time Generation:	False
Transport Own Waste:	False
Tranports Other Waste:	False
Recycler Onsite:	False
Transfer Facility:	False
Other Exemption:	Not reported
UW Battery Gen:	False
Used Oil Transporter:	False
Used Oil Transfer Facility:	False
Used Oil Processor:	False
Used Oil Refiner:	False
Used Oil Fuel Marketer Directs Shipments:	False

Map ID  
Direction  
Distance  
Elevation

MAP FINDINGS

Site

Database(s)

EDR ID Number  
EPA ID Number

**KING CNTY SOLID WASTE DIV PUYALLUP KIT (Continued)**

**1001203883**

Used Oil Fuel Marketer Meets Specs:	False
Site Contact Address 2:	Not reported
SIC Code:	Not reported
CRK Number:	Not reported
Active:	Not reported
CAS Number:	Not reported
Chemical Name:	Not reported
EHS:	Not reported
EHS CAS Number:	Not reported
EHS Name:	Not reported
Name:	KING CNTY SOLID WASTE DIV PUYALLUP KIT
Address:	T21 R43 S28 WM
City,State,Zip:	FEDERAL WAY, WA 98003
Facility Address 2:	Not reported
Facility ID:	45887639
EPA ID:	WAH000000174
NAICS:	562212
State Waste Code Desc:	Not reported
Federal Waste Code Desc:	Not reported
Form Comm:	Not reported
Data Year:	2014
Permit by Rule:	False
Mailing Address 2:	Not reported
Treatment by Generator:	False
Mixed Radioactive Waste:	False
Importer of Hazardous Waste:	False
Immediate Recycler:	False
Treatment/Storage/Disposal/Recycling Facility:	False
Generator of Dangerous Fuel Waste:	False
Generator Marketing to Burner:	False
Other Marketers (i.e., blender, distributor, etc.):	False
Utility Boiler Burner:	False
Industry Boiler Burner:	False
Industrial Furnace:	False
Smelter Defferal:	False
Universal Waste:	Not reported
Off-Specification:	Not reported
LN Address 2:	Not reported
Tax Reg #:	578087629
Business Type:	Closed landfill
Mail Name:	King County Solid Waste
Mailing Address:	201 S Jackson St Ste 701
Mailing City,State,Zip:	SEATTLE, WA 98104-3855
Legal Organization Name:	King Cnty Solid Waste Division
Legal Organization Type:	County
Legal Contact:	Not reported
Legal Address:	201 S Jackson St Ste 701
Legal Address 2:	Not reported
Legal City,State,Zip:	SEATTLE, WA 98104-3855
Legal Phone Number:	(206)477-4501
Legal Effective Date:	03/02/1998
Land Organization Name:	King County Solid Waste
Land Organization Type:	County
Land Contact:	Not reported
Land Address:	201 S Jackson St Ste 701
Land City,State,Zip:	SEATTLE, WA 98104-3855

Map ID  
Direction  
Distance  
Elevation

MAP FINDINGS

Site

Database(s)

EDR ID Number  
EPA ID Number

**KING CNTY SOLID WASTE DIV PUYALLUP KIT (Continued)**

**1001203883**

Land Phone Number: (206)477-4501  
Operator Organization Name: King County Solid Waste Division  
Operator Organization Type: County  
Operator: Pat McLaughlin  
Operator Address: 201 S. Jackson Street, Ste. 701  
Operator Address 2: Not reported  
Operator City,State,Zip: Seattle, WA 98104-3855  
Operator Phone Number: (206)477-4501  
Operator Effective Date: 03/02/1998  
Site Contact: Pat McLaughlin  
Site Contact Address: 201 S Jackson St Ste 701  
Contact City,State,Zip: SEATTLE, WA 98104-3855  
Site Contact Phone Number: (206)477-4501  
Site Contact Email: Pat.McLaughlin@kingcounty.gov  
Gen Status Code: XQG  
Monthly Generation: False  
Batch Generation: False  
One Time Generation: False  
Transport Own Waste: False  
Tranports Other Waste: False  
Recycler Onsite: False  
Transfer Facility: False  
Other Exemption: Not reported  
UW Battery Gen: False  
Used Oil Transporter: False  
Used Oil Transfer Facility: False  
Used Oil Processor: False  
Used Oil Refiner: False  
Used Oil Fuel Marketer Directs Shipments: False  
Used Oil Fuel Marketer Meets Specs: False  
Site Contact Address 2: Not reported  
SIC Code: Not reported  
CRK Number: Not reported  
Active: Not reported  
CAS Number: Not reported  
Chemical Name: Not reported  
EHS: Not reported  
EHS CAS Number: Not reported  
EHS Name: Not reported

Name: KING CNTY SOLID WASTE DIV PUYALLUP KIT  
Address: T21 R43 S28 WM  
City,State,Zip: FEDERAL WAY, WA 98003  
Facility Address 2: Not reported  
Facility ID: 45887639  
EPA ID: WAH000000174  
NAICS: 562212  
State Waste Code Desc: Not reported  
Federal Waste Code Desc: Not reported  
Form Comm: Not reported  
Data Year: 2013  
Permit by Rule: False  
Mailing Address 2: Not reported  
Treatment by Generator: False  
Mixed Radioactive Waste: False  
Importer of Hazardous Waste: False  
Immediate Recycler: False



Map ID  
Direction  
Distance  
Elevation

MAP FINDINGS

Site

Database(s)

EDR ID Number  
EPA ID Number

**KING CNTY SOLID WASTE DIV PUYALLUP KIT (Continued)**

**1001203883**

Treatment/Storage/Disposal/Recycling Facility:	False
Generator of Dangerous Fuel Waste:	False
Generator Marketing to Burner:	False
Other Marketers (i.e., blender, distributor, etc.):	False
Utility Boiler Burner:	False
Industry Boiler Burner:	False
Industrial Furnace:	False
Smelter Defferal:	False
Universal Waste:	Not reported
Off-Specification:	Not reported
LN Address 2:	Not reported
Tax Reg #:	578087629
Business Type:	Closed landfill
Mail Name:	King County Solid Waste
Mailing Address:	201 S Jackson St Ste 701
Mailing City,State,Zip:	SEATTLE, WA 98104-3855
Legal Organization Name:	King Cnty Solid Waste Division
Legal Organization Type:	County
Legal Contact:	Not reported
Legal Address:	201 S Jackson St Ste 701
Legal Address 2:	Not reported
Legal City,State,Zip:	SEATTLE, WA 98104-3855
Legal Phone Number:	(206)477-4501
Legal Effective Date:	03/02/1998
Land Organization Name:	King County Solid Waste
Land Organization Type:	County
Land Contact:	Not reported
Land Address:	201 S Jackson St Ste 701
Land City,State,Zip:	SEATTLE, WA 98104-3855
Land Phone Number:	(206)477-4501
Operator Organization Name:	King County Solid Waste Division
Operator Organization Type:	County
Operator:	Pat McLaughlin
Operator Address:	201 S. Jackson Street, Ste. 701
Operator Address 2:	Not reported
Operator City,State,Zip:	Seattle, WA 98104-3855
Operator Phone Number:	(206)477-4501
Operator Effective Date:	03/02/1998
Site Contact:	Pat McLaughlin
Site Contact Address:	201 S Jackson St Ste 701
Contact City,State,Zip:	SEATTLE, WA 98104-3855
Site Contact Phone Number:	(206)477-4501
Site Contact Email:	Pat.McLaughlin@kingcounty.gov
Gen Status Code:	XQG
Monthly Generation:	False
Batch Generation:	False
One Time Generation:	False
Transport Own Waste:	False
Tranports Other Waste:	False
Recycler Onsite:	False
Transfer Facility:	False
Other Exemption:	Not reported
UW Battery Gen:	False
Used Oil Transporter:	False
Used Oil Transfer Facility:	False
Used Oil Processor:	False
Used Oil Refiner:	False

Map ID  
Direction  
Distance  
Elevation

MAP FINDINGS

Site

Database(s)

EDR ID Number  
EPA ID Number

**KING CNTY SOLID WASTE DIV PUYALLUP KIT (Continued)**

**1001203883**

Used Oil Fuel Marketer Directs Shipments:	False
Used Oil Fuel Marketer Meets Specs:	False
Site Contact Address 2:	Not reported
SIC Code:	Not reported
CRK Number:	Not reported
Active:	Not reported
CAS Number:	Not reported
Chemical Name:	Not reported
EHS:	Not reported
EHS CAS Number:	Not reported
EHS Name:	Not reported
Name:	KING CNTY SOLID WASTE DIV PUYALLUP KIT
Address:	T21 R43 S28 WM
City,State,Zip:	FEDERAL WAY, WA 98003
Facility Address 2:	Not reported
Facility ID:	45887639
EPA ID:	WAH000000174
NAICS:	562212
State Waste Code Desc:	Not reported
Federal Waste Code Desc:	Not reported
Form Comm:	Not reported
Data Year:	2012
Permit by Rule:	False
Mailing Address 2:	Not reported
Treatment by Generator:	False
Mixed Radioactive Waste:	False
Importer of Hazardous Waste:	False
Immediate Recycler:	False
Treatment/Storage/Disposal/Recycling Facility:	False
Generator of Dangerous Fuel Waste:	False
Generator Marketing to Burner:	False
Other Marketers (i.e., blender, distributor, etc.):	False
Utility Boiler Burner:	False
Industry Boiler Burner:	False
Industrial Furnace:	False
Smelter Defferal:	False
Universal Waste:	Not reported
Off-Specification:	Not reported
LN Address 2:	Not reported
Tax Reg #:	578087629
Business Type:	Closed landfill
Mail Name:	King County Solid Waste
Mailing Address:	201 S Jackson St Ste 701
Mailing City,State,Zip:	SEATTLE, WA 98104-3855
Legal Organization Name:	King Cnty Solid Waste Division
Legal Organization Type:	County
Legal Contact:	Not reported
Legal Address:	201 S Jackson St Ste 701
Legal Address 2:	Not reported
Legal City,State,Zip:	SEATTLE, WA 98104-3855
Legal Phone Number:	(206)296-4385
Legal Effective Date:	03/02/1998
Land Organization Name:	King County Solid Waste
Land Organization Type:	County
Land Contact:	Not reported
Land Address:	201 S Jackson St Ste 701

Map ID  
Direction  
Distance  
Elevation

MAP FINDINGS

Site

Database(s)

EDR ID Number  
EPA ID Number

**KING CNTY SOLID WASTE DIV PUYALLUP KIT (Continued)**

**1001203883**

Land City,State,Zip:	SEATTLE, WA 98104-3855
Land Phone Number:	(206)296-4385
Operator Organization Name:	King County Solid Waste Division
Operator Organization Type:	County
Operator:	Pat McLaughlin
Operator Address:	201 S. Jackson Street, Ste. 701
Operator Address 2:	Not reported
Operator City,State,Zip:	Seattle, WA 98104-3855
Operator Phone Number:	206-296-4385
Operator Effective Date:	03/02/1998
Site Contact:	Pat McLaughlin
Site Contact Address:	201 S Jackson St Ste 701
Contact City,State,Zip:	SEATTLE, WA 98104-3855
Site Contact Phone Number:	(206)296-4385
Site Contact Email:	Not reported
Gen Status Code:	XQG
Monthly Generation:	False
Batch Generation:	False
One Time Generation:	False
Transport Own Waste:	False
Tranports Other Waste:	False
Recycler Onsite:	False
Transfer Facility:	False
Other Exemption:	Not reported
UW Battery Gen:	False
Used Oil Transporter:	False
Used Oil Transfer Facility:	False
Used Oil Processor:	False
Used Oil Refiner:	False
Used Oil Fuel Marketer Directs Shipments:	False
Used Oil Fuel Marketer Meets Specs:	False
Site Contact Address 2:	Not reported
SIC Code:	Not reported
CRK Number:	Not reported
Active:	Not reported
CAS Number:	Not reported
Chemical Name:	Not reported
EHS:	Not reported
EHS CAS Number:	Not reported
EHS Name:	Not reported
Name:	KING CNTY SOLID WASTE DIV PUYALLUP KIT
Address:	T21 R43 S28 WM
City,State,Zip:	FEDERAL WAY, WA 98003
Facility Address 2:	Not reported
Facility ID:	45887639
EPA ID:	WAH000000174
NAICS:	562212
State Waste Code Desc:	Not reported
Federal Waste Code Desc:	Not reported
Form Comm:	Not reported
Data Year:	2011
Permit by Rule:	False
Mailing Address 2:	Not reported
Treatment by Generator:	False
Mixed Radioactive Waste:	False
Importer of Hazardous Waste:	False

Map ID  
Direction  
Distance  
Elevation

MAP FINDINGS

Site

Database(s)

EDR ID Number  
EPA ID Number

**KING CNTY SOLID WASTE DIV PUYALLUP KIT (Continued)**

**1001203883**

Immediate Recycler:	False
Treatment/Storage/Disposal/Recycling Facility:	False
Generator of Dangerous Fuel Waste:	False
Generator Marketing to Burner:	False
Other Marketers (i.e., blender, distributor, etc.):	False
Utility Boiler Burner:	False
Industry Boiler Burner:	False
Industrial Furnace:	False
Smelter Defferal:	False
Universal Waste:	Not reported
Off-Specification:	Not reported
LN Address 2:	Not reported
Tax Reg #:	578087629
Business Type:	Closed landfill
Mail Name:	King County Solid Waste
Mailing Address:	201 S Jackson St Ste 701
Mailing City,State,Zip:	SEATTLE, WA 98104-3855
Legal Organization Name:	King Cnty Solid Waste Division
Legal Organization Type:	County
Legal Contact:	Not reported
Legal Address:	201 S Jackson St Ste 701
Legal Address 2:	Not reported
Legal City,State,Zip:	SEATTLE, WA 98104-3855
Legal Phone Number:	(206)296-4385
Legal Effective Date:	03/02/1998
Land Organization Name:	King County Solid Waste
Land Organization Type:	County
Land Contact:	Not reported
Land Address:	201 S Jackson St Ste 701
Land City,State,Zip:	SEATTLE, WA 98104-3855
Land Phone Number:	(206)296-4385
Operator Organization Name:	King County Solid Waste Division
Operator Organization Type:	County
Operator:	Kevin Kiernan
Operator Address:	201 S. Jackson Street, Ste. 701
Operator Address 2:	Not reported
Operator City,State,Zip:	Seattle, WA 98104-3855
Operator Phone Number:	206-296-4385
Operator Effective Date:	03/02/1998
Site Contact:	Kevin Kiernan
Site Contact Address:	201 S Jackson St Ste 701
Contact City,State,Zip:	SEATTLE, WA 98104-3855
Site Contact Phone Number:	(206)296-4385
Site Contact Email:	Not reported
Gen Status Code:	XQG
Monthly Generation:	False
Batch Generation:	False
One Time Generation:	False
Transport Own Waste:	False
Tranports Other Waste:	False
Recycler Onsite:	False
Transfer Facility:	False
Other Exemption:	Not reported
UW Battery Gen:	False
Used Oil Transporter:	False
Used Oil Transfer Facility:	False
Used Oil Processor:	False

Map ID  
Direction  
Distance  
Elevation

MAP FINDINGS

Site

Database(s)

EDR ID Number  
EPA ID Number

**KING CNTY SOLID WASTE DIV PUYALLUP KIT (Continued)**

**1001203883**

Used Oil Refiner:	False
Used Oil Fuel Marketer Directs Shipments:	False
Used Oil Fuel Marketer Meets Specs:	False
Site Contact Address 2:	Not reported
SIC Code:	Not reported
CRK Number:	Not reported
Active:	Not reported
CAS Number:	Not reported
Chemical Name:	Not reported
EHS:	Not reported
EHS CAS Number:	Not reported
EHS Name:	Not reported
Name:	KING CNTY SOLID WASTE DIV PUYALLUP KIT
Address:	T21 R43 S28 WM
City,State,Zip:	FEDERAL WAY, WA 98003
Facility Address 2:	Not reported
Facility ID:	45887639
EPA ID:	WAH000000174
NAICS:	562212
State Waste Code Desc:	Not reported
Federal Waste Code Desc:	Not reported
Form Comm:	Not reported
Data Year:	2010
Permit by Rule:	False
Mailing Address 2:	Not reported
Treatment by Generator:	False
Mixed Radioactive Waste:	False
Importer of Hazardous Waste:	False
Immediate Recycler:	False
Treatment/Storage/Disposal/Recycling Facility:	False
Generator of Dangerous Fuel Waste:	False
Generator Marketing to Burner:	False
Other Marketers (i.e., blender, distributor, etc.):	False
Utility Boiler Burner:	False
Industry Boiler Burner:	False
Industrial Furnace:	False
Smelter Defferal:	False
Universal Waste:	Not reported
Off-Specification:	Not reported
LN Address 2:	Not reported
Tax Reg #:	578087629
Business Type:	Closed landfill
Mail Name:	King County
Mailing Address:	201 S Jackson St Ste 701
Mailing City,State,Zip:	SEATTLE, WA 98104-3855
Legal Organization Name:	King Cnty Solid Waste Division
Legal Organization Type:	County
Legal Contact:	Not reported
Legal Address:	201 S Jackson St Ste 701
Legal Address 2:	Not reported
Legal City,State,Zip:	SEATTLE, WA 98104-3855
Legal Phone Number:	(206)296-4385
Legal Effective Date:	03/02/1998
Land Organization Name:	King County Solid Waste Division
Land Organization Type:	County
Land Contact:	Not reported

Map ID  
Direction  
Distance  
Elevation

MAP FINDINGS

Site

Database(s)

EDR ID Number  
EPA ID Number

**KING CNTY SOLID WASTE DIV PUYALLUP KIT (Continued)**

**1001203883**

Land Address:	201 S Jackson St Ste 701
Land City,State,Zip:	SEATTLE, WA 98104-3855
Land Phone Number:	(206)296-4385
Operator Organization Name:	King County Solid Waste Division
Operator Organization Type:	County
Operator:	Kevin Kiernan
Operator Address:	201 S. Jackson Street, Ste. 701
Operator Address 2:	Not reported
Operator City,State,Zip:	Seattle, WA 98104-3855
Operator Phone Number:	206-296-4385
Operator Effective Date:	03/02/1998
Site Contact:	Kevin Kiernan
Site Contact Address:	201 S Jackson St Ste 701
Contact City,State,Zip:	SEATTLE, WA 98104-3855
Site Contact Phone Number:	(206)296-4385
Site Contact Email:	Not reported
Gen Status Code:	XQG
Monthly Generation:	False
Batch Generation:	False
One Time Generation:	False
Transport Own Waste:	False
Tranports Other Waste:	False
Recycler Onsite:	False
Transfer Facility:	False
Other Exemption:	Not reported
UW Battery Gen:	False
Used Oil Transporter:	False
Used Oil Transfer Facility:	False
Used Oil Processor:	False
Used Oil Refiner:	False
Used Oil Fuel Marketer Directs Shipments:	False
Used Oil Fuel Marketer Meets Specs:	False
Site Contact Address 2:	Not reported
SIC Code:	Not reported
CRK Number:	Not reported
Active:	Not reported
CAS Number:	Not reported
Chemical Name:	Not reported
EHS:	Not reported
EHS CAS Number:	Not reported
EHS Name:	Not reported
Name:	KING CNTY SOLID WASTE DIV PUYALLUP KIT
Address:	T21 R43 S28 WM
City,State,Zip:	FEDERAL WAY, WA 98003
Facility Address 2:	Not reported
Facility ID:	45887639
EPA ID:	WAH000000174
NAICS:	562212
State Waste Code Desc:	Not reported
Federal Waste Code Desc:	Not reported
Form Comm:	Not reported
Data Year:	2009
Permit by Rule:	False
Mailing Address 2:	Not reported
Treatment by Generator:	False
Mixed Radioactive Waste:	False

Map ID  
Direction  
Distance  
Elevation

MAP FINDINGS

Site

Database(s)

EDR ID Number  
EPA ID Number

**KING CNTY SOLID WASTE DIV PUYALLUP KIT (Continued)**

**1001203883**

Importer of Hazardous Waste:	False
Immediate Recycler:	False
Treatment/Storage/Disposal/Recycling Facility:	False
Generator of Dangerous Fuel Waste:	False
Generator Marketing to Burner:	False
Other Marketers (i.e., blender, distributor, etc.):	False
Utility Boiler Burner:	False
Industry Boiler Burner:	False
Industrial Furnace:	False
Smelter Defferal:	False
Universal Waste:	Not reported
Off-Specification:	Not reported
LN Address 2:	Not reported
Tax Reg #:	578087629
Business Type:	Closed landfill
Mail Name:	King County
Mailing Address:	201 S Jackson St Ste 701
Mailing City,State,Zip:	SEATTLE, WA 98104-3855
Legal Organization Name:	King Cnty Solid Waste Division
Legal Organization Type:	County
Legal Contact:	Not reported
Legal Address:	201 S Jackson St Ste 701
Legal Address 2:	Not reported
Legal City,State,Zip:	SEATTLE, WA 98104-3855
Legal Phone Number:	(206)296-4385
Legal Effective Date:	03/02/1998
Land Organization Name:	King Cnty Solid Waste Division
Land Organization Type:	County
Land Contact:	Not reported
Land Address:	201 S Jackson St Ste 701
Land City,State,Zip:	SEATTLE, WA 98104-3855
Land Phone Number:	(206)296-4385
Operator Organization Name:	King Cnty Solid Waste Division
Operator Organization Type:	County
Operator:	Kevin Kiernan
Operator Address:	201 S. Jackson Street, Ste. 701
Operator Address 2:	Not reported
Operator City,State,Zip:	Seattle, WA 98104-3855
Operator Phone Number:	206-296-4385
Operator Effective Date:	03/02/1998
Site Contact:	Kevin Kiernan
Site Contact Address:	201 S Jackson St Ste 701
Contact City,State,Zip:	SEATTLE, WA 98104-3855
Site Contact Phone Number:	(206)296-4385
Site Contact Email:	Not reported
Gen Status Code:	XQG
Monthly Generation:	False
Batch Generation:	False
One Time Generation:	False
Transport Own Waste:	False
Tranports Other Waste:	False
Recycler Onsite:	False
Transfer Facility:	False
Other Exemption:	Not reported
UW Battery Gen:	False
Used Oil Transporter:	False
Used Oil Transfer Facility:	False

Map ID  
Direction  
Distance  
Elevation

MAP FINDINGS

Site

Database(s)

EDR ID Number  
EPA ID Number

**KING CNTY SOLID WASTE DIV PUYALLUP KIT (Continued)**

**1001203883**

Used Oil Processor: False  
Used Oil Refiner: False  
Used Oil Fuel Marketer Directs Shipments: False  
Used Oil Fuel Marketer Meets Specs: False  
Site Contact Address 2: Not reported  
SIC Code: Not reported  
CRK Number: Not reported  
Active: Not reported  
CAS Number: Not reported  
Chemical Name: Not reported  
EHS: Not reported  
EHS CAS Number: Not reported  
EHS Name: Not reported

[Click this hyperlink](#) while viewing on your computer to access 1 additional WA MANIFEST: record(s) in the EDR Site Report.

**AT253**  
West  
1/4-1/2  
0.430 mi.  
2272 ft.

**HOMETOWN PLAZA**  
**33320 PACIFIC HWY S**  
**FEDERAL WAY, WA 98003**  
**Site 1 of 2 in cluster AT**

**WA VCP S124435889**  
**N/A**

**Actual:**  
**365 ft.**  
**Focus Map:**  
**4**

VCP:  
Name: HOMETOWN PLAZA  
Address: 33320 PACIFIC HWY S  
City,State,Zip: FEDERAL WAY, WA 98003  
edr\_fstat: WA  
edr\_fzip: 98003  
edr\_fcnty: KING  
edr\_zip: Not reported  
Facility ID: 7631  
VCP Status: Not reported  
VCP: TRUE  
Ecology Status: Not reported  
NFA Type: Not reported  
Date NFA: Not reported  
Rank: Not reported  
Cleanup Siteid: 12167  
Contaminant Name: Other Halogenated Organics  
Soil: Confirmed Above Cleanup Levels

**AT254**  
West  
1/4-1/2  
0.430 mi.  
2272 ft.

**ARTHUR & SHIRLEY INC**  
**33320 PACIFIC HWY S**  
**FEDERAL WAY, WA 98003**  
**Site 2 of 2 in cluster AT**

**WA CSCSL S113831429**  
**WA ALLSITES N/A**  
**WA UIC**

**Actual:**  
**365 ft.**  
**Focus Map:**  
**4**

CSCSL:  
Name: HOMETOWN PLAZA  
Address: 33320 PACIFIC HWY S  
City,State,Zip: FEDERAL WAY, WA 98003  
Facility ID: 7631  
Region: Northwest  
Lat/Long: 47.30247 / -122.31235  
Clean Up Siteid: 12167



Map ID  
Direction  
Distance  
Elevation

MAP FINDINGS

Site

Database(s)

EDR ID Number  
EPA ID Number

**ARTHUR & SHIRLEY INC (Continued)**

**S113831429**

Site Status: Cleanup Started  
Contaminant Name: Other Halogenated Organics  
Alternate Site Names: Arthur & Shirley Inc, Arthur and Shirley Inc  
Site Rank: Not reported  
Has Institutional Control: Not reported  
Past VCP: True  
Current VCP: True  
Ground Water: Not reported  
Surface Water: Not reported  
Soil: Confirmed Above Cleanup Levels  
Sediment: Not reported  
Air: Not reported  
Bedrock: Not reported  
Responsible Unit: Headquarters

**ALLSITES:**

Name: ARTHUR & SHIRLEY INC  
Facility Id: 7631

Name: HOMETOWN PLAZA  
Facility Id: 52744

**UIC:**

Name: HOMETOWN PLAZA  
Address: 33320 PACIFIC HIGHWAY S  
City, State, Zip: FEDERAL WAY, WA 98003  
Site Number: 35305  
Owner Name: Arthur & Shirley, Inc  
Well Status: Active  
EPA Well Type: 5B6 - Aquifer remediation  
Latitude: 47.302091  
Longitude: 122.31306  
Well Name: INJ-16  
Registration Type: Voluntary or Independent Cleanup Sites  
Construction Date: 10/01/2020  
Construction Type: Not reported  
Depth: 15

Name: HOMETOWN PLAZA  
Address: 33320 PACIFIC HIGHWAY S  
City, State, Zip: FEDERAL WAY, WA 98003  
Site Number: 35305  
Owner Name: Arthur & Shirley, Inc  
Well Status: Active  
EPA Well Type: 5B6 - Aquifer remediation  
Latitude: 47.302153  
Longitude: 122.31302  
Well Name: INJ-15  
Registration Type: Voluntary or Independent Cleanup Sites  
Construction Date: 10/01/2020  
Construction Type: Not reported  
Depth: 15

Name: HOMETOWN PLAZA  
Address: 33320 PACIFIC HIGHWAY S  
City, State, Zip: FEDERAL WAY, WA 98003

Map ID  
Direction  
Distance  
Elevation

MAP FINDINGS

Site

Database(s)

EDR ID Number  
EPA ID Number

**ARTHUR & SHIRLEY INC (Continued)**

**S113831429**

Site Number: 35305  
Owner Name: Arthur & Shirley, Inc  
Well Status: Active  
EPA Well Type: 5B6 - Aquifer remediation  
Latitude: 47.302155  
Longitude: 122.31309  
Well Name: INJ-14  
Registration Type: Voluntary or Independent Cleanup Sites  
Construction Date: 10/01/2020  
Construction Type: Not reported  
Depth: 15

Name: HOMETOWN PLAZA  
Address: 33320 PACIFIC HIGHWAY S  
City,State,Zip: FEDERAL WAY, WA 98003  
Site Number: 35305  
Owner Name: Arthur & Shirley, Inc  
Well Status: Active  
EPA Well Type: 5B6 - Aquifer remediation  
Latitude: 47.302193  
Longitude: 122.31271  
Well Name: INJ-13  
Registration Type: Voluntary or Independent Cleanup Sites  
Construction Date: 10/01/2020  
Construction Type: Not reported  
Depth: 15

Name: HOMETOWN PLAZA  
Address: 33320 PACIFIC HIGHWAY S  
City,State,Zip: FEDERAL WAY, WA 98003  
Site Number: 35305  
Owner Name: Arthur & Shirley, Inc  
Well Status: Active  
EPA Well Type: 5B6 - Aquifer remediation  
Latitude: 47.302196  
Longitude: 122.31278  
Well Name: INJ-12  
Registration Type: Voluntary or Independent Cleanup Sites  
Construction Date: 10/01/2020  
Construction Type: Not reported  
Depth: 15

Name: HOMETOWN PLAZA  
Address: 33320 PACIFIC HIGHWAY S  
City,State,Zip: FEDERAL WAY, WA 98003  
Site Number: 35305  
Owner Name: Arthur & Shirley, Inc  
Well Status: Active  
EPA Well Type: 5B6 - Aquifer remediation  
Latitude: 47.302198  
Longitude: 122.31286  
Well Name: INJ-11  
Registration Type: Voluntary or Independent Cleanup Sites  
Construction Date: 10/01/2020  
Construction Type: Not reported  
Depth: 15

Map ID  
Direction  
Distance  
Elevation

MAP FINDINGS

Site

Database(s)

EDR ID Number  
EPA ID Number

**ARTHUR & SHIRLEY INC (Continued)**

**S113831429**

Name: HOMETOWN PLAZA  
Address: 33320 PACIFIC HIGHWAY S  
City,State,Zip: FEDERAL WAY, WA 98003  
Site Number: 35305  
Owner Name: Arthur & Shirley, Inc  
Well Status: Active  
EPA Well Type: 5B6 - Aquifer remediation  
Latitude: 47.302197  
Longitude: 122.31294  
Well Name: INJ-10  
Registration Type: Voluntary or Independent Cleanup Sites  
Construction Date: 10/01/2020  
Construction Type: Not reported  
Depth: 15

Name: HOMETOWN PLAZA  
Address: 33320 PACIFIC HIGHWAY S  
City,State,Zip: FEDERAL WAY, WA 98003  
Site Number: 35305  
Owner Name: Arthur & Shirley, Inc  
Well Status: Active  
EPA Well Type: 5B6 - Aquifer remediation  
Latitude: 47.302191  
Longitude: 122.31303  
Well Name: INJ-09  
Registration Type: Voluntary or Independent Cleanup Sites  
Construction Date: 10/01/2020  
Construction Type: Not reported  
Depth: 15

Name: HOMETOWN PLAZA  
Address: 33320 PACIFIC HIGHWAY S  
City,State,Zip: FEDERAL WAY, WA 98003  
Site Number: 35305  
Owner Name: Arthur & Shirley, Inc  
Well Status: Active  
EPA Well Type: 5B6 - Aquifer remediation  
Latitude: 47.302252  
Longitude: 122.31267  
Well Name: INJ-08  
Registration Type: Voluntary or Independent Cleanup Sites  
Construction Date: 10/01/2020  
Construction Type: Not reported  
Depth: 15

Name: HOMETOWN PLAZA  
Address: 33320 PACIFIC HIGHWAY S  
City,State,Zip: FEDERAL WAY, WA 98003  
Site Number: 35305  
Owner Name: Arthur & Shirley, Inc  
Well Status: Active  
EPA Well Type: 5B6 - Aquifer remediation  
Latitude: 47.30225  
Longitude: 122.31276  
Well Name: INJ-07  
Registration Type: Voluntary or Independent Cleanup Sites  
Construction Date: 10/01/2020

Map ID  
Direction  
Distance  
Elevation

MAP FINDINGS

Site

Database(s)  
EDR ID Number  
EPA ID Number

**ARTHUR & SHIRLEY INC (Continued)**

**S113831429**

Construction Type: Not reported  
Depth: 15

Name: HOMETOWN PLAZA  
Address: 33320 PACIFIC HIGHWAY S  
City,State,Zip: FEDERAL WAY, WA 98003  
Site Number: 35305  
Owner Name: Arthur & Shirley, Inc  
Well Status: Active  
EPA Well Type: 5B6 - Aquifer remediation  
Latitude: 47.30225  
Longitude: 122.31283  
Well Name: INJ-06  
Registration Type: Voluntary or Independent Cleanup Sites  
Construction Date: 10/01/2020  
Construction Type: Not reported  
Depth: 15

Name: HOMETOWN PLAZA  
Address: 33320 PACIFIC HIGHWAY S  
City,State,Zip: FEDERAL WAY, WA 98003  
Site Number: 35305  
Owner Name: Arthur & Shirley, Inc  
Well Status: Active  
EPA Well Type: 5B6 - Aquifer remediation  
Latitude: 47.302249  
Longitude: 122.31291  
Well Name: INJ-05  
Registration Type: Voluntary or Independent Cleanup Sites  
Construction Date: 10/01/2020  
Construction Type: Not reported  
Depth: 15

Name: HOMETOWN PLAZA  
Address: 33320 PACIFIC HIGHWAY S  
City,State,Zip: FEDERAL WAY, WA 98003  
Site Number: 35305  
Owner Name: Arthur & Shirley, Inc  
Well Status: Active  
EPA Well Type: 5B6 - Aquifer remediation  
Latitude: 47.302248  
Longitude: 122.31298  
Well Name: INJ-04  
Registration Type: Voluntary or Independent Cleanup Sites  
Construction Date: 10/01/2020  
Construction Type: Not reported  
Depth: 15

Name: HOMETOWN PLAZA  
Address: 33320 PACIFIC HIGHWAY S  
City,State,Zip: FEDERAL WAY, WA 98003  
Site Number: 35305  
Owner Name: Arthur & Shirley, Inc  
Well Status: Active  
EPA Well Type: 5B6 - Aquifer remediation  
Latitude: 47.302297  
Longitude: 122.31288

Map ID  
Direction  
Distance  
Elevation

MAP FINDINGS

Site

Database(s)

EDR ID Number  
EPA ID Number

**ARTHUR & SHIRLEY INC (Continued)**

**S113831429**

Well Name: INJ-03  
Registration Type: Voluntary or Independent Cleanup Sites  
Construction Date: 10/01/2020  
Construction Type: Not reported  
Depth: 15

Name: HOMETOWN PLAZA  
Address: 33320 PACIFIC HIGHWAY S  
City,State,Zip: FEDERAL WAY, WA 98003  
Site Number: 35305  
Owner Name: Arthur & Shirley, Inc  
Well Status: Active  
EPA Well Type: 5B6 - Aquifer remediation  
Latitude: 47.302296  
Longitude: 122.31296  
Well Name: INJ-02  
Registration Type: Voluntary or Independent Cleanup Sites  
Construction Date: 10/01/2020  
Construction Type: Not reported  
Depth: 15

Name: HOMETOWN PLAZA  
Address: 33320 PACIFIC HIGHWAY S  
City,State,Zip: FEDERAL WAY, WA 98003  
Site Number: 35305  
Owner Name: Arthur & Shirley, Inc  
Well Status: Active  
EPA Well Type: 5B6 - Aquifer remediation  
Latitude: 47.302292  
Longitude: 122.31303  
Well Name: INJ-01  
Registration Type: Voluntary or Independent Cleanup Sites  
Construction Date: 10/01/2020  
Construction Type: Not reported  
Depth: 15

**AU255** **I5 SR 161 SR 18 TRIANGLE IMPROV**  
**SSW** **INTERSECTION I5 & SR18**  
**1/4-1/2** **FEDERAL WAY, WA 98063**  
**0.430 mi.**  
**2273 ft.** **Site 1 of 2 in cluster AU**

**WA ALLSITES** **S110036621**  
**N/A**

**Actual:**  
**344 ft.**  
**Focus Map:**  
**8**

**ALLSITES:**  
Name: I5 SR 161 SR 18 TRIANGLE IMPROV  
Facility Id: 8057  
Interaction: 86310  
Interaction 1: I  
Interaction 2: CONSTSWGP  
Ecology Program: WATQUAL  
Program Data: PARIS  
Facility Alt.: WA DOT I5 SR 161 SR 18 TRIANGLE IMPROV  
Program ID: WAR011823  
Date Interaction: 2009-08-12 00:00:00  
Date Interaction 3: Construction SW GP  
Latitude: 47.28969439699998  
Longitude: -122.306985185

Map ID  
Direction  
Distance  
Elevation

MAP FINDINGS

Site

Database(s)

EDR ID Number  
EPA ID Number

256  
North  
1/4-1/2  
0.432 mi.  
2279 ft.

**FEDERAL WAY SHOPPING CENTER**  
31205 PACIFIC HWY S.  
FEDERAL WAY, WA 98003

WA ICR S103507452  
N/A

Actual:  
458 ft.

Focus Map:  
1

ICR:  
Date Ecology Received Report: 05/14/93  
Contaminants Found at Site: Petroleum products  
Media Contaminated: Soil  
Waste Management: Tank  
Region: North Western  
Type of Report Ecology Received: Interim cleanup report  
Site Register Issue: 93-08  
County Code: 17  
Contact: Not reported  
Report Title: Not reported

257  
West  
1/4-1/2  
0.440 mi.  
2322 ft.

**FEDERAL WAY ADVANCE AUTO PARTS**  
33370 PACIFIC HWY S  
FEDERAL WAY, WA 98003

WA ALLSITES S118820939  
WA ASBESTOS N/A

Actual:  
355 ft.

Focus Map:  
7

ALLSITES:  
Name: FEDERAL WAY ADVANCE AUTO PARTS  
Facility Id: 16019  
Interaction: 119112  
Interaction 1: A  
Interaction 2: CONSTSWGP  
Ecology Program: WATQUAL  
Program Data: PARIS  
Facility Alt.: Federal Way Advance Auto Parts  
Program ID: WAR304475  
Date Interaction: 2016-08-01 00:00:00  
Date Interaction 3: Construction SW GP  
Latitude: 47.301302915000001  
Longitude: -122.31289041700001

ASBESTOS:

Name: Not reported  
Address: 33370 PACIFIC HIGHWAY SOUTH ALL ROOMS  
City, State, Zip: FEDERAL WAY, WA 98029  
Facility Type: Auto Parts Store  
Parent ID: 0  
Form ID: 134077##1436Wreck429384  
Notice Date: 10/25/2016  
Start Date: 11/07/2016  
Completion Date: 11/11/2016  
Initial: 1  
Amended: Not reported  
On Hold: 1  
Off Hold: Not reported  
Emergency: Not reported  
Site Hours Start: 7am  
Site Hours End: 3:30pm  
Sunday: Not reported

Map ID  
Direction  
Distance  
Elevation

MAP FINDINGS

Site

Database(s)

EDR ID Number  
EPA ID Number

FEDERAL WAY ADVANCE AUTO PARTS (Continued)

S118820939

Monday:	1
Tuesday:	1
Wednesday:	1
Thursday:	1
Friday:	1
Saturday:	Not reported
Contractor ID:	Not reported
Phone:	4253286682
Job Site CAS:	Josh Resch
Project Form Email:	codyc@wreckingballdemo.com
Property Owner Name:	Advanced Auto Parts
Property Owner Agent:	Brad Eedahl
Property Owner Company:	Wrecking Ball Demolition, LLC (ABCN00001436)
Property Owner Address:	5008 Airport Rd. NW
Property Owner City:	Roanoke
Property Owner State:	VA
Property Owner Zip4:	24012
Property Owner Phone:	612-382-7091
Job Site Room:	All Rooms
Facility Age:	1975
Facility Size:	4000 SF
Facility Remodel:	1
Facility Demo:	Not reported
Facility Repair:	Not reported
Facility Maint:	Not reported
Removed:	1
Encapsulated:	Not reported
Quantity Sq Ft:	Not reported
Fireproofing:	Not reported
Popcorn Ceiling:	Not reported
CAB:	Not reported
Sheet Vinyl:	Not reported
Asbestos Paper:	Not reported
Boiler Insulation:	Not reported
Duct Paper:	Not reported
VAT:	1
Roofing:	1
Sq Ft Other:	1
Sq Ft Other Text:	Mastic/ Duct Silver Paint
Quantity Lin Ft:	Not reported
Mag Pipe Insulation:	Not reported
Air Cell Pipe Insulation:	Not reported
Ducting Insulation:	Not reported
Cement Asbestos Pipe:	Not reported
Mudded Pipe Insulation:	Not reported
Duct Tape:	Not reported
Lin Ft Other1:	Not reported
Lin Ft Other1 Text:	Not reported
Lin Ft Other2:	Not reported
Lin Ft Other2 Text:	Not reported
Indoors:	1
Outdoors:	1
Neg Pres Enclosure:	Not reported
Glove Bag:	Not reported
Mini Enclosure:	Not reported
Critical Barriers:	1
Wrap And Cut:	1

Map ID  
Direction  
Distance  
Elevation

MAP FINDINGS

Site

Database(s)

EDR ID Number  
EPA ID Number

FEDERAL WAY ADVANCE AUTO PARTS (Continued)

S118820939

Wet Methods: 1  
HEPA Vacuum: 1  
MANUALMETHODS : 1  
Other CM1: Not reported  
Other CM1 Text: Not reported  
Other CM2: Not reported  
Other CM2 Text: Not reported  
Half Mask APR: 1  
Full Face APR: Not reported  
PAPR: Not reported  
Type C Continuous: Not reported  
Type C Pressure: Not reported  
Other Resp Pro: Not reported  
Other Resp Pro Text: Not reported  
Comments: Not reported  
Date Time Submitted: 2016-10-25 16:31:27  
Submitter IP Address: 209.210.203.44  
Region: 2  
UBI: 601878379  
Notice type: Initial  
Project Type: Other Square Footage, Roofing, Vinyl Asbestos Tile  
Supervisor: Josh Resch ()  
Supervisor Phone: Not reported  
Certificate Status: ACTIVE

Name: Not reported  
Address: 33370 PACIFIC HIGHWAY SOUTH ALL ROOMS  
City,State,Zip: FEDERAL WAY, WA 98029  
Facility Type: Auto Parts Store  
Parent ID: 134077  
Form ID: 134549##1436Wreck078675  
Notice Date: 11/04/2016  
Start Date: 11/07/2016  
Completion Date: 11/11/2016  
Initial: Not reported  
Amended: 1  
On Hold: Not reported  
Off Hold: Not reported  
Emergency: Not reported  
Site Hours Start: 7am  
Site Hours End: 3:30pm  
Sunday: Not reported  
Monday: 1  
Tuesday: 1  
Wednesday: 1  
Thursday: 1  
Friday: 1  
Saturday: Not reported  
Contractor ID: Not reported  
Phone: 4253286682  
Job Site CAS: Ivan Guzman  
Project Form Email: codyc@wreckingballdemo.com  
Property Owner Name: Advanced Auto Parts  
Property Owner Agent: Brad Eedahl  
Property Owner Company: Wrecking Ball Demolition, LLC (ABCN00001436)  
Property Owner Address: 5008 Airport Rd. NW  
Property Owner City: Roanoke



Map ID  
Direction  
Distance  
Elevation

MAP FINDINGS

Site

Database(s)

EDR ID Number  
EPA ID Number

FEDERAL WAY ADVANCE AUTO PARTS (Continued)

S118820939

Property Owner State: VA  
Property Owner Zip4: 24012  
Property Owner Phone: 612-382-7091  
Job Site Room: All Rooms  
Facility Age: 1975  
Facility Size: 4000 SF  
Facility Remodel: 1  
Facility Demo: Not reported  
Facility Repair: Not reported  
Facility Maint: Not reported  
Removed: 1  
Encapsulated: Not reported  
Quantity Sq Ft: Not reported  
Fireproofing: Not reported  
Popcorn Ceiling: Not reported  
CAB: Not reported  
Sheet Vinyl: Not reported  
Asbestos Paper: Not reported  
Boiler Insulation: Not reported  
Duct Paper: Not reported  
VAT: 1  
Roofing: 1  
Sq Ft Other: 1  
Sq Ft Other Text: Mastic/ Duct Silver Paint  
Quantity Lin Ft: Not reported  
Mag Pipe Insulation: Not reported  
Air Cell Pipe Insulation: Not reported  
Ducting Insulation: Not reported  
Cement Asbestos Pipe: Not reported  
Mudded Pipe Insulation: Not reported  
Duct Tape: Not reported  
Lin Ft Other1: Not reported  
Lin Ft Other1 Text: Not reported  
Lin Ft Other2: Not reported  
Lin Ft Other2 Text: Not reported  
Indoors: 1  
Outdoors: 1  
Neg Pres Enclosure: Not reported  
Glove Bag: Not reported  
Mini Enclosure: Not reported  
Critical Barriers: 1  
Wrap And Cut: 1  
Wet Methods: 1  
HEPA Vacuum: 1  
MANUALMETHODS : 1  
Other CM1: Not reported  
Other CM1 Text: Not reported  
Other CM2: Not reported  
Other CM2 Text: Not reported  
Half Mask APR: 1  
Full Face APR: Not reported  
PAPR: Not reported  
Type C Continuous: Not reported  
Type C Pressure: Not reported  
Other Resp Pro: Not reported  
Other Resp Pro Text: Not reported  
Comments: Not reported

Map ID  
Direction  
Distance  
Elevation

MAP FINDINGS

Site

Database(s)

EDR ID Number  
EPA ID Number

FEDERAL WAY ADVANCE AUTO PARTS (Continued)

S118820939

Date Time Submitted: 2016-11-04 18:06:06  
Submitter IP Address: 209.210.203.44  
Region: 2  
UBI: 601878379  
Notice type: Initial  
Project Type: Other Square Footage, Roofing, Vinyl Asbestos Tile  
Supervisor: Ivan Guzman ()  
Supervisor Phone: Not reported  
Certificate Status: ACTIVE

258  
West  
1/4-1/2  
0.440 mi.  
2323 ft.

32657 9TH PL S  
32657 9TH PL S  
FEDERAL WAY, WA 98003

WA ALLSITES 1000199653  
RCRA NonGen / NLR WAD981772791  
FINDS  
ECHO

Actual:  
428 ft.  
Focus Map:  
4

ALLSITES:  
Name: 32657 9TH PL S  
Facility Id: 96687695  
Interaction: 74969  
Interaction 1: I  
Interaction 2: HWG  
Ecology Program: HAZWASTE  
Program Data: TURBOWASTE  
Facility Alt.: Not reported  
Program ID: WAD981772791  
Date Interaction: 1988-04-14 00:00:00  
Date Interaction 3: Hazardous Waste Generator  
Latitude: 47.310064396999998  
Longitude: -122.32269517899999

RCRA NonGen / NLR:  
Date Form Received by Agency: 1988-04-14 00:00:00.0  
Handler Name: 32657 9TH PL S  
Handler Address: 32657 9TH PL S  
Handler City,State,Zip: FEDERAL WAY, WA 98003  
EPA ID: WAD981772791  
Contact Name: WA ECY WA ECY  
Contact Address: 4350 150TH AVE NE  
Contact City,State,Zip: REDMOND, WA 98052-5301  
Contact Telephone: 000-000-0000  
Contact Fax: 000-000-0000  
Contact Email: Not reported  
Contact Title: Not reported  
EPA Region: 10  
Land Type: Private  
Federal Waste Generator Description: Not a generator, verified  
Non-Notifier: Not reported  
Biennial Report Cycle: Not reported  
Accessibility: Not reported  
Active Site Indicator: Not reported  
State District Owner: WA  
State District: NWRO  
Mailing Address: 4350 150TH AVE NE  
Mailing City,State,Zip: REDMOND, WA 98052-5301

Map ID  
Direction  
Distance  
Elevation

MAP FINDINGS

Site

Database(s)

EDR ID Number  
EPA ID Number

32657 9TH PL S (Continued)

1000199653

Owner Name:	WA ECY W
Owner Type:	Private
Operator Name:	Not reported
Operator Type:	Not reported
Short-Term Generator Activity:	No
Importer Activity:	No
Mixed Waste Generator:	No
Transporter Activity:	No
Transfer Facility Activity:	No
Recycler Activity with Storage:	No
Small Quantity On-Site Burner Exemption:	No
Smelting Melting and Refining Furnace Exemption:	No
Underground Injection Control:	No
Off-Site Waste Receipt:	No
Universal Waste Indicator:	No
Universal Waste Destination Facility:	No
Federal Universal Waste:	No
Active Site Fed-Reg Treatment Storage and Disposal Facility:	Not reported
Active Site Converter Treatment storage and Disposal Facility:	Not reported
Active Site State-Reg Treatment Storage and Disposal Facility:	Not reported
Active Site State-Reg Handler:	---
Federal Facility Indicator:	Not reported
Hazardous Secondary Material Indicator:	NN
Sub-Part K Indicator:	Not reported
Commercial TSD Indicator:	No
Treatment Storage and Disposal Type:	Not reported
2018 GPRA Permit Baseline:	Not on the Baseline
2018 GPRA Renewals Baseline:	Not on the Baseline
Permit Renewals Workload Universe:	Not reported
Permit Workload Universe:	Not reported
Permit Progress Universe:	Not reported
Post-Closure Workload Universe:	Not reported
Closure Workload Universe:	Not reported
202 GPRA Corrective Action Baseline:	No
Corrective Action Workload Universe:	No
Subject to Corrective Action Universe:	No
Non-TSDFs Where RCRA CA has Been Imposed Universe:	No
TSDFs Potentially Subject to CA Under 3004 (u)/(v) Universe:	No
TSDFs Only Subject to CA under Discretionary Auth Universe:	No
Corrective Action Priority Ranking:	No NCAPS ranking
Environmental Control Indicator:	No
Institutional Control Indicator:	No
Human Exposure Controls Indicator:	N/A
Groundwater Controls Indicator:	N/A
Operating TSDF Universe:	Not reported
Full Enforcement Universe:	Not reported
Significant Non-Complier Universe:	No
Unaddressed Significant Non-Complier Universe:	No
Addressed Significant Non-Complier Universe:	No
Significant Non-Complier With a Compliance Schedule Universe:	No
Financial Assurance Required:	Not reported
Handler Date of Last Change:	2012-02-16 19:23:02.0
Recognized Trader-Importer:	No
Recognized Trader-Exporter:	No
Importer of Spent Lead Acid Batteries:	No
Exporter of Spent Lead Acid Batteries:	No
Recycler Activity Without Storage:	Not reported

Map ID  
Direction  
Distance  
Elevation

MAP FINDINGS

Site

Database(s)

EDR ID Number  
EPA ID Number

**32657 9TH PL S (Continued)**

**1000199653**

Manifest Broker: Not reported  
Sub-Part P Indicator: Not reported

Handler - Owner Operator:

Owner/Operator Indicator: Owner  
Owner/Operator Name: WA ECY W  
Legal Status: Private  
Date Became Current: 1996-05-02 00:00:00.  
Date Ended Current: Not reported  
Owner/Operator Address: 32657 9TH PL S  
Owner/Operator City,State,Zip: FEDERAL WAY, WA 98003-5921  
Owner/Operator Telephone: 000-000-0000  
Owner/Operator Telephone Ext: Not reported  
Owner/Operator Fax: Not reported  
Owner/Operator Email: Not reported

Owner/Operator Indicator: Owner  
Owner/Operator Name: WA ECY  
Legal Status: Private  
Date Became Current: 1996-05-02 00:00:00.  
Date Ended Current: Not reported  
Owner/Operator Address: 32657 9TH PL S  
Owner/Operator City,State,Zip: FEDERAL WAY, WA 98003  
Owner/Operator Telephone: 000-000-0000  
Owner/Operator Telephone Ext: Not reported  
Owner/Operator Fax: Not reported  
Owner/Operator Email: Not reported

Owner/Operator Indicator: Operator  
Owner/Operator Name: WA ECY  
Legal Status: Private  
Date Became Current: Not reported  
Date Ended Current: Not reported  
Owner/Operator Address: 32657 9TH PL S  
Owner/Operator City,State,Zip: FEDERAL WAY, WA 98003-5921  
Owner/Operator Telephone: 000-000-0000  
Owner/Operator Telephone Ext: Not reported  
Owner/Operator Fax: Not reported  
Owner/Operator Email: Not reported

Owner/Operator Indicator: Owner  
Owner/Operator Name: 32657 9TH PL S  
Legal Status: Private  
Date Became Current: Not reported  
Date Ended Current: Not reported  
Owner/Operator Address: 32657 9TH PL S  
Owner/Operator City,State,Zip: FEDERAL WAY, WA 98003  
Owner/Operator Telephone: 000-000-0000  
Owner/Operator Telephone Ext: Not reported  
Owner/Operator Fax: Not reported  
Owner/Operator Email: Not reported

Owner/Operator Indicator: Operator  
Owner/Operator Name: 32657 9TH PL S  
Legal Status: Private  
Date Became Current: Not reported

Map ID  
Direction  
Distance  
Elevation

MAP FINDINGS

Site

Database(s)

EDR ID Number  
EPA ID Number

**32657 9TH PL S (Continued)**

**1000199653**

Date Ended Current: Not reported  
Owner/Operator Address: 32657 9TH PL S  
Owner/Operator City,State,Zip: FEDERAL WAY, WA 98003  
Owner/Operator Telephone: 000-000-0000  
Owner/Operator Telephone Ext: Not reported  
Owner/Operator Fax: Not reported  
Owner/Operator Email: Not reported

Owner/Operator Indicator: Owner  
Owner/Operator Name: SEE PAPER COPY  
Legal Status: Private  
Date Became Current: Not reported  
Date Ended Current: Not reported  
Owner/Operator Address: 32657 9TH PL S  
Owner/Operator City,State,Zip: FEDERAL WAY, WA 98003  
Owner/Operator Telephone: 000-000-0000  
Owner/Operator Telephone Ext: Not reported  
Owner/Operator Fax: Not reported  
Owner/Operator Email: Not reported

Historic Generators:

Receive Date: 1988-04-14 00:00:00.0  
Handler Name: 32657 9TH PL S  
Federal Waste Generator Description: Not a generator, verified  
State District Owner: WA  
Large Quantity Handler of Universal Waste: No  
Recognized Trader Importer: No  
Recognized Trader Exporter: No  
Spent Lead Acid Battery Importer: No  
Spent Lead Acid Battery Exporter: No  
Current Record: No  
Non Storage Recycler Activity: Not reported  
Electronic Manifest Broker: Not reported

Receive Date: 1988-04-14 00:00:00.0  
Handler Name: 32657 9TH PL S  
Federal Waste Generator Description: Not a generator, verified  
State District Owner: WA  
Large Quantity Handler of Universal Waste: No  
Recognized Trader Importer: No  
Recognized Trader Exporter: No  
Spent Lead Acid Battery Importer: No  
Spent Lead Acid Battery Exporter: No  
Current Record: Yes  
Non Storage Recycler Activity: Not reported  
Electronic Manifest Broker: Not reported

Receive Date: 1988-04-14 00:00:00.0  
Handler Name: 32657 9TH PL S  
Federal Waste Generator Description: Not a generator, verified  
State District Owner: WA  
Large Quantity Handler of Universal Waste: No  
Recognized Trader Importer: Not reported  
Recognized Trader Exporter: Not reported  
Spent Lead Acid Battery Importer: Not reported  
Spent Lead Acid Battery Exporter: Not reported  
Current Record: No

Map ID  
Direction  
Distance  
Elevation

MAP FINDINGS

Site

Database(s)

EDR ID Number  
EPA ID Number

**32657 9TH PL S (Continued)**

**1000199653**

Non Storage Recycler Activity: Not reported  
Electronic Manifest Broker: Not reported

List of NAICS Codes and Descriptions:

NAICS Code: 92411  
NAICS Description: ADMINISTRATION OF AIR AND WATER RESOURCE AND SOLID WASTE MANAGEMENT PROGRAMS

Facility Has Received Notices of Violations:

Violations: No Violations Found

Evaluation Action Summary:

Evaluations: No Evaluations Found

FINDS:

Registry ID: 110005344234

Click Here:

Environmental Interest/Information System:

RCRAInfo is a national information system that supports the Resource Conservation and Recovery Act (RCRA) program through the tracking of events and activities related to facilities that generate, transport, and treat, store, or dispose of hazardous waste. RCRAInfo allows RCRA program staff to track the notification, permit, compliance, and corrective action activities required under RCRA.

Click this hyperlink while viewing on your computer to access additional FINDS: detail in the EDR Site Report.

ECHO:

Envid: 1000199653  
Registry ID: 110005344234  
DFR URL: <http://echo.epa.gov/detailed-facility-report?fid=110005344234>  
Name: 32657 9TH PL S  
Address: 32657 9TH PL S  
City,State,Zip: FEDERAL WAY, WA 98003

**AU259 WA ECY I5 DIESEL**  
**SSW I5 WESTBOUND OFF RAMP TO SR 18**  
**1/4-1/2 FEDERAL WAY, WA 98003**  
**0.445 mi.**  
**2350 ft. Site 2 of 2 in cluster AU**

**WA ALLSITES 1000838790**  
**RCRA NonGen / NLR WAD988515896**

**Actual: 343 ft.**  
**Focus Map: 8**  
ALLSITES:  
Name: WA ECY I5 DIESEL  
Facility Id: 13722154

Interaction: 27682  
Interaction 1: I  
Interaction 2: HWG  
Ecology Program: HAZWASTE  
Program Data: TURBOWASTE  
Facility Alt.: Not reported  
Program ID: WAD988515896  
Date Interaction: 1993-01-11 00:00:00

Map ID  
Direction  
Distance  
Elevation

MAP FINDINGS

Site

Database(s)

EDR ID Number  
EPA ID Number

**WA ECY I5 DIESEL (Continued)**

**1000838790**

Date Interaction 3: Hazardous Waste Generator  
Latitude: 47.289454397  
Longitude: -122.30690518500001

RCRA NonGen / NLR:

Date Form Received by Agency: 1999-03-03 00:00:00.0  
Handler Name: WA ECY I5 DIESEL  
Handler Address: I5 WESTBOUND OFF RAMP TO SR 18  
Handler City,State,Zip: FEDERAL WAY, WA 98003  
EPA ID: WAD988515896  
Contact Name: Not reported  
Contact Address: Not reported  
Contact City,State,Zip: Not reported  
Contact Telephone: Not reported  
Contact Fax: Not reported  
Contact Email: Not reported  
Contact Title: Not reported  
EPA Region: 10  
Land Type: Other  
Federal Waste Generator Description: Not a generator, verified  
Non-Notifier: Not reported  
Biennial Report Cycle: Not reported  
Accessibility: Not reported  
Active Site Indicator: Not reported  
State District Owner: WA  
State District: NWRO  
Mailing Address: 3190 160TH AVE SE  
Mailing City,State,Zip: BELLEVUE, WA 98008  
Owner Name: WA ECY NORTHWEST REGIONAL OFFICE  
Owner Type: Private  
Operator Name: WA ECY I5 DIESEL  
Operator Type: Private  
Short-Term Generator Activity: No  
Importer Activity: No  
Mixed Waste Generator: No  
Transporter Activity: No  
Transfer Facility Activity: No  
Recycler Activity with Storage: No  
Small Quantity On-Site Burner Exemption: No  
Smelting Melting and Refining Furnace Exemption: No  
Underground Injection Control: No  
Off-Site Waste Receipt: No  
Universal Waste Indicator: No  
Universal Waste Destination Facility: No  
Federal Universal Waste: No  
Active Site Fed-Reg Treatment Storage and Disposal Facility: Not reported  
Active Site Converter Treatment storage and Disposal Facility: Not reported  
Active Site State-Reg Treatment Storage and Disposal Facility: Not reported  
Active Site State-Reg Handler: ---  
Federal Facility Indicator: Not reported  
Hazardous Secondary Material Indicator: NN  
Sub-Part K Indicator: Not reported  
Commercial TSD Indicator: No  
Treatment Storage and Disposal Type: Not reported  
2018 GPRM Permit Baseline: Not on the Baseline  
2018 GPRM Renewals Baseline: Not on the Baseline

Map ID  
Direction  
Distance  
Elevation

MAP FINDINGS

Site

Database(s)

EDR ID Number  
EPA ID Number

WA ECY I5 DIESEL (Continued)

1000838790

Permit Renewals Workload Universe: Not reported  
Permit Workload Universe: Not reported  
Permit Progress Universe: Not reported  
Post-Closure Workload Universe: Not reported  
Closure Workload Universe: Not reported  
202 GPRA Corrective Action Baseline: No  
Corrective Action Workload Universe: No  
Subject to Corrective Action Universe: No  
Non-TSDFs Where RCRA CA has Been Imposed Universe: No  
TSDFs Potentially Subject to CA Under 3004 (u)/(v) Universe: No  
TSDFs Only Subject to CA under Discretionary Auth Universe: No  
Corrective Action Priority Ranking: No NCAPS ranking  
Environmental Control Indicator: No  
Institutional Control Indicator: No  
Human Exposure Controls Indicator: N/A  
Groundwater Controls Indicator: N/A  
Operating TSDF Universe: Not reported  
Full Enforcement Universe: Not reported  
Significant Non-Complier Universe: No  
Unaddressed Significant Non-Complier Universe: No  
Addressed Significant Non-Complier Universe: No  
Significant Non-Complier With a Compliance Schedule Universe: No  
Financial Assurance Required: Not reported  
Handler Date of Last Change: 2018-05-07 14:31:46.0  
Recognized Trader-Importer: No  
Recognized Trader-Exporter: No  
Importer of Spent Lead Acid Batteries: No  
Exporter of Spent Lead Acid Batteries: No  
Recycler Activity Without Storage: No  
Manifest Broker: No  
Sub-Part P Indicator: Not reported

Handler - Owner Operator:  
Owner/Operator Indicator: Owner  
Owner/Operator Name: SEE PAPER COPY  
Legal Status: Private  
Date Became Current: Not reported  
Date Ended Current: Not reported  
Owner/Operator Address: I5 WESTBOUND OFF RAMP TO SR 18  
Owner/Operator City,State,Zip: FEDERAL WAY, WA 98003  
Owner/Operator Telephone: 000-000-0000  
Owner/Operator Telephone Ext: Not reported  
Owner/Operator Fax: Not reported  
Owner/Operator Email: Not reported  
  
Owner/Operator Indicator: Owner  
Owner/Operator Name: WA ECY NORTHWEST REGIONAL OFFICE  
Legal Status: Private  
Date Became Current: 1993-01-08 00:00:00.  
Date Ended Current: Not reported  
Owner/Operator Address: 3190 160TH AVE SE  
Owner/Operator City,State,Zip: BELLEVUE, WA 98008  
Owner/Operator Telephone: 425-649-7141  
Owner/Operator Telephone Ext: Not reported  
Owner/Operator Fax: Not reported  
Owner/Operator Email: Not reported



Map ID  
Direction  
Distance  
Elevation

MAP FINDINGS

Site

Database(s)

EDR ID Number  
EPA ID Number

**WA ECY I5 DIESEL (Continued)**

**1000838790**

Owner/Operator Indicator: Operator  
Owner/Operator Name: WA ECY I5 DIESEL  
Legal Status: Private  
Date Became Current: Not reported  
Date Ended Current: Not reported  
Owner/Operator Address: I5 WESTBOUND OFF RAMP TO SR 18  
Owner/Operator City,State,Zip: FEDERAL WAY, WA 98003  
Owner/Operator Telephone: 000-000-0000  
Owner/Operator Telephone Ext: Not reported  
Owner/Operator Fax: Not reported  
Owner/Operator Email: Not reported

Owner/Operator Indicator: Owner  
Owner/Operator Name: WA ECY I5 DIESEL  
Legal Status: Private  
Date Became Current: Not reported  
Date Ended Current: Not reported  
Owner/Operator Address: I5 WESTBOUND OFF RAMP TO SR 18  
Owner/Operator City,State,Zip: FEDERAL WAY, WA 98003  
Owner/Operator Telephone: 000-000-0000  
Owner/Operator Telephone Ext: Not reported  
Owner/Operator Fax: Not reported  
Owner/Operator Email: Not reported

Owner/Operator Indicator: Owner  
Owner/Operator Name: WA ECY I5 DIESEL  
Legal Status: Private  
Date Became Current: Not reported  
Date Ended Current: Not reported  
Owner/Operator Address: I5 WESTBOUND OFF RAMP TO SR 18  
Owner/Operator City,State,Zip: FEDERAL WAY, WA 98003  
Owner/Operator Telephone: 000-000-0000  
Owner/Operator Telephone Ext: Not reported  
Owner/Operator Fax: Not reported  
Owner/Operator Email: Not reported

Owner/Operator Indicator: Operator  
Owner/Operator Name: WA ECY I5 DIESEL  
Legal Status: Private  
Date Became Current: Not reported  
Date Ended Current: Not reported  
Owner/Operator Address: I5 WESTBOUND OFF RAMP TO SR 18  
Owner/Operator City,State,Zip: FEDERAL WAY, WA 98003  
Owner/Operator Telephone: 000-000-0000  
Owner/Operator Telephone Ext: Not reported  
Owner/Operator Fax: Not reported  
Owner/Operator Email: Not reported

Owner/Operator Indicator: Operator  
Owner/Operator Name: WA ECY NORTHWEST REGIONAL OFFICE  
Legal Status: Private  
Date Became Current: Not reported  
Date Ended Current: Not reported  
Owner/Operator Address: 3190 160TH AVE SE  
Owner/Operator City,State,Zip: BELLEVUE, WA 98008-5452  
Owner/Operator Telephone: 425-649-7141  
Owner/Operator Telephone Ext: Not reported

Map ID  
Direction  
Distance  
Elevation

MAP FINDINGS

Site

Database(s)

EDR ID Number  
EPA ID Number

**WA ECY I5 DIESEL (Continued)**

**1000838790**

Owner/Operator Fax: Not reported  
Owner/Operator Email: Not reported  
  
Owner/Operator Indicator: Owner  
Owner/Operator Name: WA ECY NORTHWEST REGIONAL OFFICE  
Legal Status: Private  
Date Became Current: 1993-01-08 00:00:00.  
Date Ended Current: Not reported  
Owner/Operator Address: 3190 160TH AVE SE  
Owner/Operator City,State,Zip: BELLEVUE, WA 98008  
Owner/Operator Telephone: 425-649-7141  
Owner/Operator Telephone Ext: Not reported  
Owner/Operator Fax: Not reported  
Owner/Operator Email: Not reported

Historic Generators:

Receive Date: 1999-03-03 00:00:00.0  
Handler Name: WA ECY I5 DIESEL  
Federal Waste Generator Description: Not a generator, verified  
State District Owner: WA  
Large Quantity Handler of Universal Waste: No  
Recognized Trader Importer: No  
Recognized Trader Exporter: No  
Spent Lead Acid Battery Importer: No  
Spent Lead Acid Battery Exporter: No  
Current Record: No  
Non Storage Recycler Activity: Not reported  
Electronic Manifest Broker: Not reported

Receive Date: 1999-03-03 00:00:00.0  
Handler Name: WA ECY I5 DIESEL  
Federal Waste Generator Description: Not a generator, verified  
State District Owner: WA  
Large Quantity Handler of Universal Waste: No  
Recognized Trader Importer: No  
Recognized Trader Exporter: No  
Spent Lead Acid Battery Importer: No  
Spent Lead Acid Battery Exporter: No  
Current Record: Yes  
Non Storage Recycler Activity: Not reported  
Electronic Manifest Broker: Not reported

Receive Date: 1993-01-08 00:00:00.0  
Handler Name: WA ECY I5 DIESEL  
Federal Waste Generator Description: Small Quantity Generator  
State District Owner: WA  
Large Quantity Handler of Universal Waste: No  
Recognized Trader Importer: No  
Recognized Trader Exporter: No  
Spent Lead Acid Battery Importer: No  
Spent Lead Acid Battery Exporter: No  
Current Record: No  
Non Storage Recycler Activity: Not reported  
Electronic Manifest Broker: Not reported

List of NAICS Codes and Descriptions:

Map ID  
Direction  
Distance  
Elevation

MAP FINDINGS

Site

Database(s)

EDR ID Number  
EPA ID Number

**WA ECY I5 DIESEL (Continued)**

**1000838790**

NAICS Code: 92411  
NAICS Description: ADMINISTRATION OF AIR AND WATER RESOURCE AND SOLID WASTE MANAGEMENT PROGRAMS

Facility Has Received Notices of Violations:  
Violations: No Violations Found

Evaluation Action Summary:  
Evaluations: No Evaluations Found

**AV260 NW 1/4-1/2 0.449 mi. 2373 ft.**  
**AT&T WIRELESS SOUTHCENTER 15700 NELSON RD FEDERAL WAY, WA 98003**  
**Site 1 of 2 in cluster AV**

**WA ALLSITES FINDS 1007071916 N/A**

**Actual: 447 ft.**  
**Focus Map: 4**

**ALLSITES:**  
Name: AT&T WIRELESS SOUTHCENTER  
Facility Id: 36652666  
Interaction: 40823  
Interaction 1: I  
Interaction 2: TIER2  
Ecology Program: HAZWASTE  
Program Data: EPCRA  
Facility Alt.: Not reported  
Program ID: CRK000050140  
Date Interaction: 1999-01-01 00:00:00  
Date Interaction 3: Emergency/Haz Chem Rpt TI  
Latitude: 47.31999339600001  
Longitude: -122.319710176

Interaction: 113613  
Interaction 1: A  
Interaction 2: TIER2  
Ecology Program: HAZWASTE  
Program Data: EPCRA  
Facility Alt.: ATT MOBILITY SOUTHCENTER  
Program ID: CRK000050140  
Date Interaction: 2015-06-08 00:00:00  
Date Interaction 3: Emergency/Haz Chem Rpt TI  
Latitude: 47.31999339600001  
Longitude: -122.319710176

**FINDS:**  
Registry ID: 110015485367

Click Here:

Environmental Interest/Information System:  
Washington Facility / Site Identification System (WA-FSIS) provides a means to query and display data maintained by the Washington Department of Ecology. This system contains key information for each facility/site that is currently, or has been, of interest to the Air

Map ID  
Direction  
Distance  
Elevation

MAP FINDINGS

Site

Database(s)

EDR ID Number  
EPA ID Number

**AT&T WIRELESS SOUTHCENTER (Continued)**

1007071916

Quality, Dam Safety, Hazardous Waste, Toxics Cleanup, and Water Quality Programs.

[Click this hyperlink](#) while viewing on your computer to access additional FINDS: detail in the EDR Site Report.

AV261  
NW  
1/4-1/2  
0.449 mi.  
2373 ft.

**FEDERAL WAY CHEVRON I**  
**21206 PACIFIC HWY S**  
**FEDERAL WAY, WA 98003**  
**Site 2 of 2 in cluster AV**

**WA ALLSITES** 1007073837  
**FINDS** N/A

**Actual:**  
447 ft.  
**Focus Map:**  
4

**ALLSITES:**  
Name: FEDERAL WAY CHEVRON I  
Facility Id: 24851391  
  
Interaction: 34147  
Interaction 1: I  
Interaction 2: TIER2  
Ecology Program: HAZWASTE  
Program Data: EPCRA  
Facility Alt.: Not reported  
Program ID: CRK000028780  
Date Interaction: 1991-01-01 00:00:00  
Date Interaction 3: Emergency/Haz Chem Rpt TI  
Latitude: 47.319993396000001  
Longitude: -122.319710176

**FINDS:**  
Registry ID: 110015504738

Click Here:

Environmental Interest/Information System:

Washington Facility / Site Identification System (WA-FSIS) provides a means to query and display data maintained by the Washington Department of Ecology. This system contains key information for each facility/site that is currently, or has been, of interest to the Air Quality, Dam Safety, Hazardous Waste, Toxics Cleanup, and Water Quality Programs.

[Click this hyperlink](#) while viewing on your computer to access additional FINDS: detail in the EDR Site Report.

262  
East  
1/4-1/2  
0.456 mi.  
2406 ft.

**HUBNER BROTHERS CONSTRUCTION INC**  
**5021 S 321ST**  
**AUBURN, WA 98001**

**WA UST** U003028979  
**WA ALLSITES** N/A

**Actual:**  
460 ft.  
**Focus Map:**  
6

**UST:**  
Name: HUBNER BROTHERS CONSTRUCTION INC  
Address: 5021 S 321ST  
City: AUBURN  
Zip: 98001  
Facility ID: 54141294  
Site Id: 97231

Map ID  
Direction  
Distance  
Elevation

MAP FINDINGS

Site

Database(s)

EDR ID Number  
EPA ID Number

HUBNER BROTHERS CONSTRUCTION INC (Continued)

U003028979

UBI: Not reported  
Phone Number: Not reported  
Decimal Latitude: 47.314522  
Decimal Longitude: -122.271992

Tank Name: 1  
Tag Number: Not reported  
Tank Status: Removed  
Tank Status Date: 08/06/1996  
Tank Install Date: 12/31/1964  
Tank Closure Date: Not reported  
Capacity Range: 2,001 to 4,999 Gallons  
Tank Permit Expiration Date: Not reported  
Tank Upgrade Date: Not reported  
Tank Spill Prevention: Not reported  
Tank Overfill Prevention: Not reported  
Tank Material: Not reported  
Tank Construction: Not reported  
Tank Tightness Test: Not reported  
Tank Corrosion Protection: None  
Tank Manifold: Not reported  
Tank Release Detection: Not reported  
Tank SFC Type: Not reported  
Pipe Material: Not reported  
Pipe Construction: Not reported  
Pipe Primary Release Detection: Not reported  
Pipe Second Release Detection: Not reported  
Pipe Corrosion Protection: Not reported  
Pipe Pumping System: Not reported  
Responsible Unit: Northwest  
Dispenser/Pump SFC Type: Not reported

Name: HUBNER BROTHERS CONSTRUCTION INC  
Address: 5021 S 321ST  
City: AUBURN  
Zip: 98001

Tank Name: 2  
Tag Number: Not reported  
Tank Status: Removed  
Tank Status Date: 08/06/1996  
Tank Install Date: 12/31/1964  
Tank Closure Date: Not reported  
Capacity Range: Not reported  
Tank Permit Expiration Date: Not reported  
Tank Upgrade Date: Not reported  
Tank Spill Prevention: Not reported  
Tank Overfill Prevention: Not reported  
Tank Material: Not reported  
Tank Construction: Not reported  
Tank Tightness Test: Not reported  
Tank Corrosion Protection: Not reported  
Tank Manifold: Not reported  
Tank Release Detection: Not reported  
Tank SFC Type: Not reported  
Pipe Material: Not reported  
Pipe Construction: Not reported

Map ID  
Direction  
Distance  
Elevation

MAP FINDINGS

Site

Database(s)

EDR ID Number  
EPA ID Number

**HUBNER BROTHERS CONSTRUCTION INC (Continued)**

**U003028979**

Pipe Primary Release Detection: Not reported  
Pipe Second Release Detection: Not reported  
Pipe Corrosion Protection: Not reported  
Pipe Pumping System: Not reported  
Responsible Unit: Northwest  
Dispencer/Pump SFC Type: Not reported

Name: HUBNER BROTHERS CONSTRUCTION INC  
Address: 5021 S 321ST  
City: AUBURN  
Zip: 98001

Tank Name: 3  
Tag Number: Not reported  
Tank Status: Closed in Place  
Tank Status Date: 08/06/1996  
Tank Install Date: 12/31/1964  
Tank Closure Date: Not reported  
Capacity Range: Not reported  
Tank Permit Expiration Date: Not reported  
Tank Upgrade Date: Not reported  
Tank Spill Prevention: Not reported  
Tank Overfill Prevention: Not reported  
Tank Material: Not reported  
Tank Construction: Not reported  
Tank Tightness Test: Not reported  
Tank Corrosion Protection: Not reported  
Tank Manifold: Not reported  
Tank Release Detection: Not reported  
Tank SFC Type: Not reported  
Pipe Material: Not reported  
Pipe Construction: Not reported  
Pipe Primary Release Detection: Not reported  
Pipe Second Release Detection: Not reported  
Pipe Corrosion Protection: Not reported  
Pipe Pumping System: Not reported  
Responsible Unit: Northwest  
Dispencer/Pump SFC Type: Not reported

ALLSITES:  
Name: HUBNER BROTHERS CONSTRUCTION INC  
Facility Id: 54141294

Interaction: 50553  
Interaction 1: I  
Interaction 2: UST  
Ecology Program: TOXICS  
Program Data: UST  
Facility Alt.: Not reported  
Program ID: 97231  
Date Interaction: 2000-02-29 00:00:00  
Date Interaction 3: Underground Storage Tank  
Latitude: 47.314516390999998  
Longitude: -122.271977185

Map ID  
Direction  
Distance  
Elevation

MAP FINDINGS

Site

Database(s)

EDR ID Number  
EPA ID Number

263  
ESE  
1/4-1/2  
0.457 mi.  
2413 ft.

PREFERRED FREEZER  
FEDERAL WAY, WA 98003

WA ALLSITES S118821026  
N/A

Actual:  
398 ft.  
Focus Map:  
8

ALLSITES:  
Name: PREFERRED FREEZER  
Facility Id: 19223  
  
Interaction: 119242  
Interaction 1: A  
Interaction 2: CONSTSWGP  
Ecology Program: WATQUAL  
Program Data: PARIS  
Facility Alt.: Preferred Freezer  
Program ID: Not reported  
Date Interaction: 2016-08-12 00:00:00  
Date Interaction 3: Construction SW GP  
Latitude: 47.298387542999997  
Longitude: -122.29316016600001

AW264  
WSW  
1/4-1/2  
0.462 mi.  
2438 ft.

ALGEMENE BANK NEDERLAND NV  
S 344TH ST&16TH AVE S W LOT OF  
FEDERAL WAY, WA 98002  
Site 1 of 2 in cluster AW

WA ALLSITES 1000205991  
RCRA NonGen / NLR WAD981768666

Actual:  
319 ft.  
Focus Map:  
7

ALLSITES:  
Name: ALGEMENE BANK NEDERLAND NV  
Facility Id: 54582682  
  
Interaction: 50881  
Interaction 1: I  
Interaction 2: HWG  
Ecology Program: HAZWASTE  
Program Data: TURBOWASTE  
Facility Alt.: Not reported  
Program ID: WAD981768666  
Date Interaction: 1987-09-23 00:00:00  
Date Interaction 3: Hazardous Waste Generator  
Latitude: 47.293247098999998  
Longitude: -122.313867767

RCRA NonGen / NLR:  
Date Form Received by Agency: 1987-09-23 00:00:00.0  
Handler Name: ALGEMENE BANK NEDERLAND NV  
Handler Address: S 344TH ST&16TH AVE S W LOT OF  
Handler City,State,Zip: FEDERAL WAY, WA 98002  
EPA ID: WAD981768666  
Contact Name: ALGEMENE BANK ALGEMENE BANK  
Contact Address: 1 UNION SQ STE 2323  
Contact City,State,Zip: SEATTLE, WA 98101-1129  
Contact Telephone: 000-000-0000  
Contact Fax: 000-000-0000  
Contact Email: Not reported  
Contact Title: Not reported

Map ID  
Direction  
Distance  
Elevation

MAP FINDINGS

Site

Database(s)

EDR ID Number  
EPA ID Number

**ALGEMENE BANK NEDERLAND NV (Continued)**

**1000205991**

EPA Region:	10
Land Type:	Private
Federal Waste Generator Description:	Not a generator, verified
Non-Notifier:	Not reported
Biennial Report Cycle:	Not reported
Accessibility:	Not reported
Active Site Indicator:	Not reported
State District Owner:	WA
State District:	NWRO
Mailing Address:	1 UNION SQ STE 2323
Mailing City,State,Zip:	SEATTLE, WA 98101-1129
Owner Name:	ALGEMENE BANK A
Owner Type:	Private
Operator Name:	Not reported
Operator Type:	Not reported
Short-Term Generator Activity:	No
Importer Activity:	No
Mixed Waste Generator:	No
Transporter Activity:	No
Transfer Facility Activity:	No
Recycler Activity with Storage:	No
Small Quantity On-Site Burner Exemption:	No
Smelting Melting and Refining Furnace Exemption:	No
Underground Injection Control:	No
Off-Site Waste Receipt:	No
Universal Waste Indicator:	No
Universal Waste Destination Facility:	No
Federal Universal Waste:	No
Active Site Fed-Reg Treatment Storage and Disposal Facility:	Not reported
Active Site Converter Treatment storage and Disposal Facility:	Not reported
Active Site State-Reg Treatment Storage and Disposal Facility:	Not reported
Active Site State-Reg Handler:	---
Federal Facility Indicator:	Not reported
Hazardous Secondary Material Indicator:	NN
Sub-Part K Indicator:	Not reported
Commercial TSD Indicator:	No
Treatment Storage and Disposal Type:	Not reported
2018 GPRC Permit Baseline:	Not on the Baseline
2018 GPRC Renewals Baseline:	Not on the Baseline
Permit Renewals Workload Universe:	Not reported
Permit Workload Universe:	Not reported
Permit Progress Universe:	Not reported
Post-Closure Workload Universe:	Not reported
Closure Workload Universe:	Not reported
202 GPRC Corrective Action Baseline:	No
Corrective Action Workload Universe:	No
Subject to Corrective Action Universe:	No
Non-TSDs Where RCRA CA has Been Imposed Universe:	No
TSDs Potentially Subject to CA Under 3004 (u)/(v) Universe:	No
TSDs Only Subject to CA under Discretionary Auth Universe:	No
Corrective Action Priority Ranking:	No NCAPS ranking
Environmental Control Indicator:	No
Institutional Control Indicator:	No
Human Exposure Controls Indicator:	N/A
Groundwater Controls Indicator:	N/A
Operating TSD Universe:	Not reported
Full Enforcement Universe:	Not reported



Map ID  
Direction  
Distance  
Elevation

MAP FINDINGS

Site

Database(s)

EDR ID Number  
EPA ID Number

**ALGEMENE BANK NEDERLAND NV (Continued)**

**1000205991**

Significant Non-Complier Universe: No  
Unaddressed Significant Non-Complier Universe: No  
Addressed Significant Non-Complier Universe: No  
Significant Non-Complier With a Compliance Schedule Universe: No  
Financial Assurance Required: Not reported  
Handler Date of Last Change: 2012-02-16 19:22:29.0  
Recognized Trader-Importer: No  
Recognized Trader-Exporter: No  
Importer of Spent Lead Acid Batteries: No  
Exporter of Spent Lead Acid Batteries: No  
Recycler Activity Without Storage: Not reported  
Manifest Broker: Not reported  
Sub-Part P Indicator: Not reported

Handler - Owner Operator:

Owner/Operator Indicator: Operator  
Owner/Operator Name: ALGEMENE BANK NEDERLAND NV  
Legal Status: Private  
Date Became Current: Not reported  
Date Ended Current: Not reported  
Owner/Operator Address: S 344TH ST&16TH AVE S W LOT OF  
Owner/Operator City,State,Zip: FEDERAL WAY, WA 98002  
Owner/Operator Telephone: 000-000-0000  
Owner/Operator Telephone Ext: Not reported  
Owner/Operator Fax: Not reported  
Owner/Operator Email: Not reported

Owner/Operator Indicator: Owner  
Owner/Operator Name: ALGEMENE BANK  
Legal Status: Private  
Date Became Current: 1996-05-02 00:00:00.  
Date Ended Current: Not reported  
Owner/Operator Address: 1 UNION SQ STE 2323  
Owner/Operator City,State,Zip: SEATTLE, WA 98101  
Owner/Operator Telephone: 000-000-0000  
Owner/Operator Telephone Ext: Not reported  
Owner/Operator Fax: Not reported  
Owner/Operator Email: Not reported

Owner/Operator Indicator: Operator  
Owner/Operator Name: ALGEMENE BANK  
Legal Status: Private  
Date Became Current: Not reported  
Date Ended Current: Not reported  
Owner/Operator Address: 1 UNION SQ STE 2323  
Owner/Operator City,State,Zip: SEATTLE, WA 98101-1129  
Owner/Operator Telephone: 000-000-0000  
Owner/Operator Telephone Ext: Not reported  
Owner/Operator Fax: Not reported  
Owner/Operator Email: Not reported

Owner/Operator Indicator: Owner  
Owner/Operator Name: ALGEMENE BANK A  
Legal Status: Private  
Date Became Current: 1996-05-02 00:00:00.  
Date Ended Current: Not reported

Map ID  
Direction  
Distance  
Elevation

MAP FINDINGS

Site

Database(s)

EDR ID Number  
EPA ID Number

**ALGEMENE BANK NEDERLAND NV (Continued)**

**1000205991**

Owner/Operator Address: 1 UNION SQ STE 2323  
Owner/Operator City,State,Zip: SEATTLE, WA 98101-1129  
Owner/Operator Telephone: 000-000-0000  
Owner/Operator Telephone Ext: Not reported  
Owner/Operator Fax: Not reported  
Owner/Operator Email: Not reported

Owner/Operator Indicator: Owner  
Owner/Operator Name: SEE PAPER COPY  
Legal Status: Private  
Date Became Current: Not reported  
Date Ended Current: Not reported  
Owner/Operator Address: S 344TH ST&16TH AVE S W LOT OF  
Owner/Operator City,State,Zip: FEDERAL WAY, WA 98002  
Owner/Operator Telephone: 000-000-0000  
Owner/Operator Telephone Ext: Not reported  
Owner/Operator Fax: Not reported  
Owner/Operator Email: Not reported

Owner/Operator Indicator: Owner  
Owner/Operator Name: ALGEMENE BANK NEDERLAND NV  
Legal Status: Private  
Date Became Current: Not reported  
Date Ended Current: Not reported  
Owner/Operator Address: S 344TH ST&16TH AVE S W LOT OF  
Owner/Operator City,State,Zip: FEDERAL WAY, WA 98002  
Owner/Operator Telephone: 000-000-0000  
Owner/Operator Telephone Ext: Not reported  
Owner/Operator Fax: Not reported  
Owner/Operator Email: Not reported

Historic Generators:

Receive Date: 1987-09-23 00:00:00.0  
Handler Name: ALGEMENE BANK NEDERLAND NV  
Federal Waste Generator Description: Not a generator, verified  
State District Owner: WA  
Large Quantity Handler of Universal Waste: No  
Recognized Trader Importer: No  
Recognized Trader Exporter: No  
Spent Lead Acid Battery Importer: No  
Spent Lead Acid Battery Exporter: No  
Current Record: No  
Non Storage Recycler Activity: Not reported  
Electronic Manifest Broker: Not reported

Receive Date: 1987-09-23 00:00:00.0  
Handler Name: ALGEMENE BANK NEDERLAND NV  
Federal Waste Generator Description: Not a generator, verified  
State District Owner: WA  
Large Quantity Handler of Universal Waste: No  
Recognized Trader Importer: No  
Recognized Trader Exporter: No  
Spent Lead Acid Battery Importer: No  
Spent Lead Acid Battery Exporter: No  
Current Record: Yes  
Non Storage Recycler Activity: Not reported  
Electronic Manifest Broker: Not reported

Map ID  
Direction  
Distance  
Elevation

MAP FINDINGS

Site

Database(s)

EDR ID Number  
EPA ID Number

**ALGEMENE BANK NEDERLAND NV (Continued)**

**1000205991**

Receive Date: 1987-09-23 00:00:00.0  
Handler Name: ALGEMENE BANK NEDERLAND NV  
Federal Waste Generator Description: Not a generator, verified  
State District Owner: WA  
Large Quantity Handler of Universal Waste: No  
Recognized Trader Importer: Not reported  
Recognized Trader Exporter: Not reported  
Spent Lead Acid Battery Importer: Not reported  
Spent Lead Acid Battery Exporter: Not reported  
Current Record: No  
Non Storage Recycler Activity: Not reported  
Electronic Manifest Broker: Not reported

List of NAICS Codes and Descriptions:

NAICS Code: 52211  
NAICS Description: COMMERCIAL BANKING

Facility Has Received Notices of Violations:

Violations: No Violations Found

Evaluation Action Summary:

Evaluations: No Evaluations Found

**AW265**  
**WSW**  
**1/4-1/2**  
**0.463 mi.**  
**2442 ft.**

**AT&T WIRELESS FEDERAL WAY**  
**34400 16TH AVE S**  
**FEDERAL WAY, WA 98003**  
**Site 2 of 2 in cluster AW**

**WA ALLSITES** **1007078567**  
**FINDS** **N/A**

**Actual:**  
**319 ft.**

**ALLSITES:**  
Name: AT&T WIRELESS FEDERAL WAY  
Facility Id: 4138257

**Focus Map:**  
**7**

Interaction: 14086  
Interaction 1: I  
Interaction 2: TIER2  
Ecology Program: HAZWASTE  
Program Data: EPCRA  
Facility Alt.: Not reported  
Program ID: CRK000044400  
Date Interaction: 1997-01-01 00:00:00  
Date Interaction 3: Emergency/Haz Chem Rpt TI  
Latitude: 47.293352485  
Longitude: -122.313266711

**FINDS:**

Registry ID: 110015552560

Click Here:

Environmental Interest/Information System:

Washington Facility / Site Identification System (WA-FSIS) provides a means to query and display data maintained by the Washington Department of Ecology. This system contains key information for each

Map ID  
Direction  
Distance  
Elevation

MAP FINDINGS

Site

Database(s)

EDR ID Number  
EPA ID Number

**AT&T WIRELESS FEDERAL WAY (Continued)**

**1007078567**

facility/site that is currently, or has been, of interest to the Air Quality, Dam Safety, Hazardous Waste, Toxics Cleanup, and Water Quality Programs.

[Click this hyperlink](#) while viewing on your computer to access additional FINDS: detail in the EDR Site Report.

**266**  
West  
1/4-1/2  
0.465 mi.  
2454 ft.

**KITTS CORNER MULTIFAMILY**  
33701 PACIFIC HWY S  
FEDERAL WAY, WA 98003

**WA ALLSITES S116761252**  
N/A

**Actual:**  
339 ft.  
**Focus Map:**  
7

**ALLSITES:**  
Name: KITTS CORNER MULTIFAMILY  
Facility Id: 9098  
Interaction: 109553  
Interaction 1: A  
Interaction 2: CONSTSWGP  
Ecology Program: WATQUAL  
Program Data: PARIS  
Facility Alt.: Kitts Corner Multifamily  
Program ID: WAR302270  
Date Interaction: 2014-07-30 00:00:00  
Date Interaction 3: Construction SW GP  
Latitude: 47.299362866999999  
Longitude: -122.314195481

**AX267**  
North  
1/4-1/2  
0.474 mi.  
2505 ft.

**CHEVRON USA INC SS 98538**  
31204 PACIFIC HWY S  
FEDERAL WAY, WA 98003  
Site 1 of 4 in cluster AX

**WA CSCSL 1000658943**  
**WA LUST WAD988486049**  
WA UST  
WA ALLSITES  
RCRA NonGen / NLR  
FINDS  
ECHO  
WA Financial Assurance  
WA MANIFEST

**Actual:**  
461 ft.  
**Focus Map:**  
1

**CSCSL:**  
Name: CHEVRON 98538  
Address: 31204 PACIFIC HWY S  
City,State,Zip: FEDERAL WAY, WA 98003  
Facility ID: 75488972  
Region: Northwest  
Lat/Long: 47.32192 / -122.31311  
Clean Up Siteid: 6626  
Site Status: Cleanup Started  
Contaminant Name: Benzene  
Alternate Site Names: 312 FEDERAL WAY CHEVRON,Chevron USA Inc SS 98538,FEDERAL WAY CHEVRON 98538,SAJAM FEDERAL WAY 2 INC  
Site Rank: Not reported  
Has Institutional Control:Not reported  
Past VCP: True  
Current VCP: Not reported  
Ground Water: Confirmed Above Cleanup Levels

Map ID  
Direction  
Distance  
Elevation

MAP FINDINGS

EDR ID Number  
EPA ID Number  
Database(s)

**CHEVRON USA INC SS 98538 (Continued)**

**1000658943**

Surface Water: Not reported  
Soil: Confirmed Above Cleanup Levels  
Sediment: Not reported  
Air: Not reported  
Bedrock: Not reported  
Responsible Unit: Pollution Liability Ins Agcy

Name: CHEVRON 98538  
Address: 31204 PACIFIC HWY S  
City,State,Zip: FEDERAL WAY, WA 98003  
Facility ID: 75488972  
Region: Northwest  
Lat/Long: 47.32192 / -122.31311  
Clean Up Siteid: 6626  
Site Status: Cleanup Started  
Contaminant Name: Lead  
Alternate Site Names: 312 FEDERAL WAY CHEVRON,Chevron USA Inc SS 98538,FEDERAL WAY CHEVRON 98538,SAJAM FEDERAL WAY 2 INC

Site Rank: Not reported  
Has Institutional Control: Not reported  
Past VCP: True  
Current VCP: Not reported  
Ground Water: Confirmed Above Cleanup Levels  
Surface Water: Not reported  
Soil: Not reported  
Sediment: Not reported  
Air: Not reported  
Bedrock: Not reported  
Responsible Unit: Pollution Liability Ins Agcy

Name: CHEVRON 98538  
Address: 31204 PACIFIC HWY S  
City,State,Zip: FEDERAL WAY, WA 98003  
Facility ID: 75488972  
Region: Northwest  
Lat/Long: 47.32192 / -122.31311  
Clean Up Siteid: 6626  
Site Status: Cleanup Started  
Contaminant Name: Non-Halogenated Solvents  
Alternate Site Names: 312 FEDERAL WAY CHEVRON,Chevron USA Inc SS 98538,FEDERAL WAY CHEVRON 98538,SAJAM FEDERAL WAY 2 INC

Site Rank: Not reported  
Has Institutional Control: Not reported  
Past VCP: True  
Current VCP: Not reported  
Ground Water: Confirmed Above Cleanup Levels  
Surface Water: Not reported  
Soil: Confirmed Above Cleanup Levels  
Sediment: Not reported  
Air: Not reported  
Bedrock: Not reported  
Responsible Unit: Pollution Liability Ins Agcy

Name: CHEVRON 98538  
Address: 31204 PACIFIC HWY S  
City,State,Zip: FEDERAL WAY, WA 98003  
Facility ID: 75488972

Map ID  
Direction  
Distance  
Elevation

MAP FINDINGS

Site

Database(s)

EDR ID Number  
EPA ID Number

**CHEVRON USA INC SS 98538 (Continued)**

**1000658943**

Region: Northwest  
Lat/Long: 47.32192 / -122.31311  
Clean Up Siteid: 6626  
Site Status: Cleanup Started  
Contaminant Name: Petroleum-Diesel  
Alternate Site Names: 312 FEDERAL WAY CHEVRON,Chevron USA Inc SS 98538,FEDERAL WAY CHEVRON 98538,SAJAM FEDERAL WAY 2 INC

Site Rank: Not reported  
Has Institutional Control:Not reported  
Past VCP: True  
Current VCP: Not reported  
Ground Water: Confirmed Above Cleanup Levels  
Surface Water: Not reported  
Soil: Confirmed Above Cleanup Levels  
Sediment: Not reported  
Air: Not reported  
Bedrock: Not reported  
Responsible Unit: Pollution Liability Ins Agcy

Name: CHEVRON 98538  
Address: 31204 PACIFIC HWY S  
City,State,Zip: FEDERAL WAY, WA 98003  
Facility ID: 75488972  
Region: Northwest  
Lat/Long: 47.32192 / -122.31311  
Clean Up Siteid: 6626  
Site Status: Cleanup Started  
Contaminant Name: Petroleum-Gasoline  
Alternate Site Names: 312 FEDERAL WAY CHEVRON,Chevron USA Inc SS 98538,FEDERAL WAY CHEVRON 98538,SAJAM FEDERAL WAY 2 INC

Site Rank: Not reported  
Has Institutional Control:Not reported  
Past VCP: True  
Current VCP: Not reported  
Ground Water: Confirmed Above Cleanup Levels  
Surface Water: Not reported  
Soil: Confirmed Above Cleanup Levels  
Sediment: Not reported  
Air: Not reported  
Bedrock: Not reported  
Responsible Unit: Pollution Liability Ins Agcy

Name: CHEVRON 98538  
Address: 31204 PACIFIC HWY S  
City,State,Zip: FEDERAL WAY, WA 98003  
Facility ID: 75488972  
Region: Northwest  
Lat/Long: 47.32192 / -122.31311  
Clean Up Siteid: 6626  
Site Status: Cleanup Started  
Contaminant Name: Petroleum-Other  
Alternate Site Names: 312 FEDERAL WAY CHEVRON,Chevron USA Inc SS 98538,FEDERAL WAY CHEVRON 98538,SAJAM FEDERAL WAY 2 INC

Site Rank: Not reported  
Has Institutional Control:Not reported  
Past VCP: True  
Current VCP: Not reported

Map ID  
Direction  
Distance  
Elevation

MAP FINDINGS

Site

Database(s)

EDR ID Number  
EPA ID Number

**CHEVRON USA INC SS 98538 (Continued)**

**1000658943**

Ground Water: Confirmed Above Cleanup Levels  
Surface Water: Not reported  
Soil: Confirmed Above Cleanup Levels  
Sediment: Not reported  
Air: Not reported  
Bedrock: Not reported  
Responsible Unit: Pollution Liability Ins Agcy

**LUST:**

Name: CHEVRON 98538  
Address: 31204 PACIFIC HWY S  
City,State,Zip: FEDERAL WAY, WA 98003  
Facility ID: 75488972  
Lust Status Type: LUST - Cleanup Started  
Cleanup Site ID: 6626  
Cleanup Unit Type: Upland  
Process Type: Voluntary Cleanup Program  
Cleanup Unit Name: 312 FEDERAL WAY CHEVRON,Chevron USA Inc SS 98538,FEDERAL WAY CHEVRON 98538,SAJAM FEDERAL WAY 2 INC  
Response Section: Pollution Liability Ins Agcy  
Release Date: 08/11/1994  
Lust Date: 06/01/1995  
Region: Northwest  
Lust ID: 3600  
UST ID: 5250  
Contaminant Name: Petroleum-Other  
Ground Water: Confirmed Above Cleanup Levels  
Surface Water: Not reported  
Soil: Confirmed Above Cleanup Levels  
Sediment: Not reported  
Air: Not reported  
Bedrock: Not reported  
Lat/Long: 47.32192 / -122.31311

Name: CHEVRON 98538  
Address: 31204 PACIFIC HWY S  
City,State,Zip: FEDERAL WAY, WA 98003  
Facility ID: 75488972  
Lust Status Type: LUST - Cleanup Started  
Cleanup Site ID: 6626  
Cleanup Unit Type: Upland  
Process Type: Voluntary Cleanup Program  
Cleanup Unit Name: 312 FEDERAL WAY CHEVRON,Chevron USA Inc SS 98538,FEDERAL WAY CHEVRON 98538,SAJAM FEDERAL WAY 2 INC  
Response Section: Pollution Liability Ins Agcy  
Release Date: 08/11/1994  
Lust Date: 06/01/1995  
Region: Northwest  
Lust ID: 3600  
UST ID: 5250  
Contaminant Name: Lead  
Ground Water: Confirmed Above Cleanup Levels  
Surface Water: Not reported  
Soil: Not reported  
Sediment: Not reported  
Air: Not reported  
Bedrock: Not reported

Map ID  
Direction  
Distance  
Elevation

MAP FINDINGS

Site

Database(s)

EDR ID Number  
EPA ID Number

**CHEVRON USA INC SS 98538 (Continued)**

**1000658943**

Lat/Long: 47.32192 / -122.31311

Name: CHEVRON 98538  
Address: 31204 PACIFIC HWY S  
City,State,Zip: FEDERAL WAY, WA 98003  
Facility ID: 75488972  
Lust Status Type: LUST - Cleanup Started  
Cleanup Site ID: 6626  
Cleanup Unit Type: Upland  
Process Type: Voluntary Cleanup Program  
Cleanup Unit Name: 312 FEDERAL WAY CHEVRON,Chevron USA Inc SS 98538,FEDERAL WAY CHEVRON 98538,SAJAM FEDERAL WAY 2 INC

Response Section: Pollution Liability Ins Agcy  
Release Date: 08/11/1994  
Lust Date: 06/01/1995  
Region: Northwest  
Lust ID: 3600  
UST ID: 5250  
Contaminant Name: Benzene  
Ground Water: Confirmed Above Cleanup Levels  
Surface Water: Not reported  
Soil: Confirmed Above Cleanup Levels  
Sediment: Not reported  
Air: Not reported  
Bedrock: Not reported  
Lat/Long: 47.32192 / -122.31311

Name: CHEVRON 98538  
Address: 31204 PACIFIC HWY S  
City,State,Zip: FEDERAL WAY, WA 98003  
Facility ID: 75488972  
Lust Status Type: LUST - Cleanup Started  
Cleanup Site ID: 6626  
Cleanup Unit Type: Upland  
Process Type: Voluntary Cleanup Program  
Cleanup Unit Name: 312 FEDERAL WAY CHEVRON,Chevron USA Inc SS 98538,FEDERAL WAY CHEVRON 98538,SAJAM FEDERAL WAY 2 INC

Response Section: Pollution Liability Ins Agcy  
Release Date: 08/11/1994  
Lust Date: 06/01/1995  
Region: Northwest  
Lust ID: 3600  
UST ID: 5250  
Contaminant Name: Petroleum-Diesel  
Ground Water: Confirmed Above Cleanup Levels  
Surface Water: Not reported  
Soil: Confirmed Above Cleanup Levels  
Sediment: Not reported  
Air: Not reported  
Bedrock: Not reported  
Lat/Long: 47.32192 / -122.31311

Name: CHEVRON 98538  
Address: 31204 PACIFIC HWY S  
City,State,Zip: FEDERAL WAY, WA 98003  
Facility ID: 75488972  
Lust Status Type: LUST - Cleanup Started



Map ID  
Direction  
Distance  
Elevation

MAP FINDINGS

Site

Database(s)

EDR ID Number  
EPA ID Number

**CHEVRON USA INC SS 98538 (Continued)**

**1000658943**

Cleanup Site ID: 6626  
Cleanup Unit Type: Upland  
Process Type: Voluntary Cleanup Program  
Cleanup Unit Name: 312 FEDERAL WAY CHEVRON,Chevron USA Inc SS 98538,FEDERAL WAY CHEVRON 98538,SAJAM FEDERAL WAY 2 INC  
Response Section: Pollution Liability Ins Agcy  
Release Date: 08/11/1994  
Lust Date: 06/01/1995  
Region: Northwest  
Lust ID: 3600  
UST ID: 5250  
Contaminant Name: Petroleum-Gasoline  
Ground Water: Confirmed Above Cleanup Levels  
Surface Water: Not reported  
Soil: Confirmed Above Cleanup Levels  
Sediment: Not reported  
Air: Not reported  
Bedrock: Not reported  
Lat/Long: 47.32192 / -122.31311

Name: CHEVRON 98538  
Address: 31204 PACIFIC HWY S  
City,State,Zip: FEDERAL WAY, WA 98003  
Facility ID: 75488972  
Lust Status Type: LUST - Cleanup Started  
Cleanup Site ID: 6626  
Cleanup Unit Type: Upland  
Process Type: Voluntary Cleanup Program  
Cleanup Unit Name: 312 FEDERAL WAY CHEVRON,Chevron USA Inc SS 98538,FEDERAL WAY CHEVRON 98538,SAJAM FEDERAL WAY 2 INC  
Response Section: Pollution Liability Ins Agcy  
Release Date: 08/11/1994  
Lust Date: 06/01/1995  
Region: Northwest  
Lust ID: 3600  
UST ID: 5250  
Contaminant Name: Non-Halogenated Solvents  
Ground Water: Confirmed Above Cleanup Levels  
Surface Water: Not reported  
Soil: Confirmed Above Cleanup Levels  
Sediment: Not reported  
Air: Not reported  
Bedrock: Not reported  
Lat/Long: 47.32192 / -122.31311

UST:  
Name: 312 FEDERAL WAY CHEVRON  
Address: 31204 PACIFIC HWY S  
City: FEDERAL WAY  
Zip: 98003  
Facility ID: 75488972  
Site Id: 5250  
UBI: Not reported  
Phone Number: Not reported  
Decimal Latitude: 47.32192  
Decimal Longitude: -122.31311

Map ID  
Direction  
Distance  
Elevation

MAP FINDINGS

Site

Database(s)

EDR ID Number  
EPA ID Number

**CHEVRON USA INC SS 98538 (Continued)**

**1000658943**

Tank Name: 1  
Tag Number: A0748  
Tank Status: Removed  
Tank Status Date: 08/06/1996  
Tank Install Date: 01/01/1984  
Tank Closure Date: Not reported  
Capacity Range: 10,000 to 19,999 Gallons  
Tank Permit Expiration Date: Not reported  
Tank Upgrade Date: Not reported  
Tank Spill Prevention: Spill Bucket/Spill Box  
Tank Overfill Prevention: Ball Float Valve (vent line)  
Tank Material: Fiberglass Reinforced Plastic  
Tank Construction: Single Wall Tank  
Tank Tightness Test: Not reported  
Tank Corrosion Protection: Corrosion Resistant  
Tank Manifold: Not reported  
Tank Release Detection: Not reported  
Tank SFC Type: Not reported  
Pipe Material: Fiberglass  
Pipe Construction: Single Wall Pipe  
Pipe Primary Release Detection: Not reported  
Pipe Second Release Detection: Not reported  
Pipe Corrosion Protection: Corrosion Resistant  
Pipe Pumping System: Pressurized System  
Responsible Unit: Northwest  
Dispencer/Pump SFC Type: Not reported

Name: 312 FEDERAL WAY CHEVRON  
Address: 31204 PACIFIC HWY S  
City: FEDERAL WAY  
Zip: 98003

Tank Name: 2  
Tag Number: A0748  
Tank Status: Removed  
Tank Status Date: 08/06/1996  
Tank Install Date: 01/10/1984  
Tank Closure Date: Not reported  
Capacity Range: 10,000 to 19,999 Gallons  
Tank Permit Expiration Date: Not reported  
Tank Upgrade Date: Not reported  
Tank Spill Prevention: Spill Bucket/Spill Box  
Tank Overfill Prevention: Ball Float Valve (vent line)  
Tank Material: Fiberglass Reinforced Plastic  
Tank Construction: Single Wall Tank  
Tank Tightness Test: Not reported  
Tank Corrosion Protection: Corrosion Resistant  
Tank Manifold: Not reported  
Tank Release Detection: Not reported  
Tank SFC Type: Not reported  
Pipe Material: Fiberglass  
Pipe Construction: Single Wall Pipe  
Pipe Primary Release Detection: Not reported  
Pipe Second Release Detection: Not reported  
Pipe Corrosion Protection: Corrosion Resistant  
Pipe Pumping System: Pressurized System  
Responsible Unit: Northwest

Map ID  
Direction  
Distance  
Elevation

MAP FINDINGS

Site

Database(s)

EDR ID Number  
EPA ID Number

**CHEVRON USA INC SS 98538 (Continued)**

**1000658943**

Dispencer/Pump SFC Type: Not reported

Name: 312 FEDERAL WAY CHEVRON  
Address: 31204 PACIFIC HWY S  
City: FEDERAL WAY  
Zip: 98003

Tank Name: 3  
Tag Number: A0748  
Tank Status: Removed  
Tank Status Date: 08/06/1996  
Tank Install Date: 01/01/1984  
Tank Closure Date: Not reported  
Capacity Range: 10,000 to 19,999 Gallons  
Tank Permit Expiration Date: Not reported  
Tank Upgrade Date: Not reported  
Tank Spill Prevention: Spill Bucket/Spill Box  
Tank Overfill Prevention: Ball Float Valve (vent line)  
Tank Material: Fiberglass Reinforced Plastic  
Tank Construction: Single Wall Tank  
Tank Tightness Test: Not reported  
Tank Corrosion Protection: Corrosion Resistant  
Tank Manifold: Not reported  
Tank Release Detection: Not reported  
Tank SFC Type: Not reported  
Pipe Material: Fiberglass  
Pipe Construction: Single Wall Pipe  
Pipe Primary Release Detection: Not reported  
Pipe Second Release Detection: Not reported  
Pipe Corrosion Protection: Corrosion Resistant  
Pipe Pumping System: Pressurized System  
Responsible Unit: Northwest  
Dispencer/Pump SFC Type: Not reported

Name: 312 FEDERAL WAY CHEVRON  
Address: 31204 PACIFIC HWY S  
City: FEDERAL WAY  
Zip: 98003

Tank Name: 4  
Tag Number: A0748  
Tank Status: Removed  
Tank Status Date: 08/06/1996  
Tank Install Date: 12/31/1964  
Tank Closure Date: Not reported  
Capacity Range: 111 TO 1,100 Gallons  
Tank Permit Expiration Date: Not reported  
Tank Upgrade Date: Not reported  
Tank Spill Prevention: Not reported  
Tank Overfill Prevention: Not reported  
Tank Material: Fiberglass Reinforced Plastic  
Tank Construction: Single Wall Tank  
Tank Tightness Test: Not reported  
Tank Corrosion Protection: Not reported  
Tank Manifold: Not reported  
Tank Release Detection: Not reported  
Tank SFC Type: Not reported

Map ID  
Direction  
Distance  
Elevation

MAP FINDINGS

Site

Database(s)

EDR ID Number  
EPA ID Number

**CHEVRON USA INC SS 98538 (Continued)**

**1000658943**

Pipe Material: Fiberglass  
Pipe Construction: Not reported  
Pipe Primary Release Detection: Not reported  
Pipe Second Release Detection: Not reported  
Pipe Corrosion Protection: Not reported  
Pipe Pumping System: Not reported  
Responsible Unit: Northwest  
Dispenser/Pump SFC Type: Not reported

Name: 312 FEDERAL WAY CHEVRON  
Address: 31204 PACIFIC HWY S  
City: FEDERAL WAY  
Zip: 98003

Tank Name: 5  
Tag Number: A0748  
Tank Status: Removed  
Tank Status Date: 08/06/1996  
Tank Install Date: 01/01/1984  
Tank Closure Date: Not reported  
Capacity Range: 111 TO 1,100 Gallons  
Tank Permit Expiration Date: Not reported  
Tank Upgrade Date: Not reported  
Tank Spill Prevention: 25 Gallons or less  
Tank Overfill Prevention: 25 Gallons or less  
Tank Material: Fiberglass Reinforced Plastic  
Tank Construction: Single Wall Tank  
Tank Tightness Test: Not reported  
Tank Corrosion Protection: Corrosion Resistant  
Tank Manifold: Not reported  
Tank Release Detection: Not reported  
Tank SFC Type: Not reported  
Pipe Material: Fiberglass  
Pipe Construction: Single Wall Pipe  
Pipe Primary Release Detection: Automatic Line Leak Detector (ALLD)  
Pipe Second Release Detection: Not reported  
Pipe Corrosion Protection: Not reported  
Pipe Pumping System: Product Removed by Reclaimer  
Responsible Unit: Northwest  
Dispenser/Pump SFC Type: Not reported

Name: 312 FEDERAL WAY CHEVRON  
Address: 31204 PACIFIC HWY S  
City: FEDERAL WAY  
Zip: 98003

Tank Name: 6  
Tag Number: A0748  
Tank Status: Operational  
Tank Status Date: 08/06/1996  
Tank Install Date: 07/01/1994  
Tank Closure Date: Not reported  
Capacity Range: 10,000 to 19,999 Gallons  
Tank Permit Expiration Date: 02/28/2021  
Tank Upgrade Date: 02/06/1998  
Tank Spill Prevention: Spill Bucket/Spill Box  
Tank Overfill Prevention: Automatic Shutoff (fill pipe)

Map ID  
Direction  
Distance  
Elevation

MAP FINDINGS

Site

Database(s)

EDR ID Number  
EPA ID Number

**CHEVRON USA INC SS 98538 (Continued)**

**1000658943**

Tank Material: Fiberglass Reinforced Plastic  
Tank Construction: Double Wall Tank  
Tank Tightness Test: Not reported  
Tank Corrosion Protection: Corrosion Resistant  
Tank Manifold: Not reported  
Tank Release Detection: Interstitial Monitoring  
Tank SFC Type: Sump  
Pipe Material: Fiberglass  
Pipe Construction: Double Wall Pipe  
Pipe Primary Release Detection: Automatic Line Leak Detector (ALLD)  
Pipe Second Release Detection: Interstitial Monitoring (or Sump Sensor)  
Pipe Corrosion Protection: Corrosion Resistant  
Pipe Pumping System: Pressurized System  
Responsible Unit: Northwest  
Dispencer/Pump SFC Type: Sump

Name: 312 FEDERAL WAY CHEVRON  
Address: 31204 PACIFIC HWY S  
City: FEDERAL WAY  
Zip: 98003

Tank Name: 7  
Tag Number: A0748  
Tank Status: Operational  
Tank Status Date: 08/06/1996  
Tank Install Date: 07/01/1994  
Tank Closure Date: Not reported  
Capacity Range: 10,000 to 19,999 Gallons  
Tank Permit Expiration Date: 02/28/2021  
Tank Upgrade Date: 02/06/1998  
Tank Spill Prevention: Spill Bucket/Spill Box  
Tank Overfill Prevention: Automatic Shutoff (fill pipe)  
Tank Material: Fiberglass Reinforced Plastic  
Tank Construction: Double Wall Tank  
Tank Tightness Test: Not reported  
Tank Corrosion Protection: Corrosion Resistant  
Tank Manifold: Not reported  
Tank Release Detection: Interstitial Monitoring  
Tank SFC Type: Sump  
Pipe Material: Fiberglass  
Pipe Construction: Double Wall Pipe  
Pipe Primary Release Detection: Automatic Line Leak Detector (ALLD)  
Pipe Second Release Detection: Interstitial Monitoring (or Sump Sensor)  
Pipe Corrosion Protection: Corrosion Resistant  
Pipe Pumping System: Pressurized System  
Responsible Unit: Northwest  
Dispencer/Pump SFC Type: Sump

Name: 312 FEDERAL WAY CHEVRON  
Address: 31204 PACIFIC HWY S  
City: FEDERAL WAY  
Zip: 98003

Tank Name: 8  
Tag Number: A0748  
Tank Status: Operational  
Tank Status Date: 08/06/1996

Map ID  
Direction  
Distance  
Elevation

MAP FINDINGS

Site

Database(s)

EDR ID Number  
EPA ID Number

**CHEVRON USA INC SS 98538 (Continued)**

**1000658943**

Tank Install Date: 07/01/1994  
Tank Closure Date: Not reported  
Capacity Range: 10,000 to 19,999 Gallons  
Tank Permit Expiration Date: 02/28/2021  
Tank Upgrade Date: 02/06/1998  
Tank Spill Prevention: Spill Bucket/Spill Box  
Tank Overfill Prevention: Automatic Shutoff (fill pipe)  
Tank Material: Fiberglass Reinforced Plastic  
Tank Construction: Double Wall Tank  
Tank Tightness Test: Not reported  
Tank Corrosion Protection: Corrosion Resistant  
Tank Manifold: Not reported  
Tank Release Detection: Interstitial Monitoring  
Tank SFC Type: Sump  
Pipe Material: Fiberglass  
Pipe Construction: Double Wall Pipe  
Pipe Primary Release Detection: Automatic Line Leak Detector (ALLD)  
Pipe Second Release Detection: Interstitial Monitoring (or Sump Sensor)  
Pipe Corrosion Protection: Corrosion Resistant  
Pipe Pumping System: Pressurized System  
Responsible Unit: Northwest  
Dispenser/Pump SFC Type: Sump

**ALLSITES:**

Name: CHEVRON USA INC SS 98538  
Facility Id: 75488972

Interaction: 111429  
Interaction 1: A  
Interaction 2: HWOTHER  
Ecology Program: HAZWASTE  
Program Data: TURBOWASTE  
Facility Alt.: Chevron USA Inc SS 98538  
Program ID: WAD988486049  
Date Interaction: 2014-12-31 00:00:00  
Date Interaction 3: Haz Waste Management Acti  
Latitude: 47.321914395  
Longitude: -122.31309517699999

Interaction: 88593  
Interaction 1: I  
Interaction 2: VOLCLNST  
Ecology Program: TOXICS  
Program Data: ISIS  
Facility Alt.: Chevron USA Inc SS 98538  
Program ID: NW2222  
Date Interaction: 2009-11-20 00:00:00  
Date Interaction 3: Voluntary Cleanup Sites  
Latitude: 47.321914395  
Longitude: -122.31309517699999

Interaction: 62850  
Interaction 1: I  
Interaction 2: HWG  
Ecology Program: HAZWASTE

Map ID  
Direction  
Distance  
Elevation

MAP FINDINGS

Site

Database(s)

EDR ID Number  
EPA ID Number

CHEVRON USA INC SS 98538 (Continued)

1000658943

Program Data: TURBOWASTE  
Facility Alt.: Not reported  
Program ID: WAD988486049  
Date Interaction: 2004-12-31 00:00:00  
Date Interaction 3: Hazardous Waste Generator  
Latitude: 47.321914395  
Longitude: -122.31309517699999

Interaction: 62851  
Interaction 1: I  
Interaction 2: VOLCLNST  
Ecology Program: TOXICS  
Program Data: ISIS  
Facility Alt.: Chevron USA Inc SS 98538  
Program ID: NW1579  
Date Interaction: 2006-02-07 00:00:00  
Date Interaction 3: Voluntary Cleanup Sites  
Latitude: 47.321914395  
Longitude: -122.31309517699999

Interaction: 99917  
Interaction 1: I  
Interaction 2: HWG  
Ecology Program: HAZWASTE  
Program Data: TURBOWASTE  
Facility Alt.: Chevron USA Inc SS 98538  
Program ID: WAD988486049  
Date Interaction: 2011-12-31 00:00:00  
Date Interaction 3: Hazardous Waste Generator  
Latitude: 47.321914395  
Longitude: -122.31309517699999

Interaction: 101580  
Interaction 1: I  
Interaction 2: HWP  
Ecology Program: HAZWASTE  
Program Data: HWPPRT  
Facility Alt.: Chevron USA Inc SS 98538  
Program ID: WAD988486049  
Date Interaction: 2012-05-07 00:00:00  
Date Interaction 3: Hazardous Waste Planner  
Latitude: 47.321914395  
Longitude: -122.31309517699999

Interaction: 62847  
Interaction 1: A  
Interaction 2: LUST  
Ecology Program: TOXICS  
Program Data: ISIS  
Facility Alt.: Not reported  
Program ID: 5250  
Date Interaction: 1994-08-11 00:00:00  
Date Interaction 3: LUST Facility

Map ID  
Direction  
Distance  
Elevation

MAP FINDINGS

Site

Database(s)

EDR ID Number  
EPA ID Number

CHEVRON USA INC SS 98538 (Continued)

1000658943

Latitude: 47.321914395  
Longitude: -122.31309517699999

Interaction: 62845  
Interaction 1: I  
Interaction 2: HWG  
Ecology Program: HAZWASTE  
Program Data: TURBOWASTE  
Facility Alt.: Not reported  
Program ID: WAD988486049  
Date Interaction: 1991-05-08 00:00:00  
Date Interaction 3: Hazardous Waste Generator  
Latitude: 47.321914395  
Longitude: -122.31309517699999

Interaction: 62849  
Interaction 1: I  
Interaction 2: HWOTHER  
Ecology Program: HAZWASTE  
Program Data: TURBOWASTE  
Facility Alt.: Not reported  
Program ID: WAD988486049  
Date Interaction: 2003-12-31 00:00:00  
Date Interaction 3: Haz Waste Management Acti  
Latitude: 47.321914395  
Longitude: -122.31309517699999

Interaction: 95667  
Interaction 1: I  
Interaction 2: HWOTHER  
Ecology Program: HAZWASTE  
Program Data: TURBOWASTE  
Facility Alt.: Chevron USA Inc SS 98538  
Program ID: WAD988486049  
Date Interaction: 2011-02-03 00:00:00  
Date Interaction 3: Haz Waste Management Acti  
Latitude: 47.321914395  
Longitude: -122.31309517699999

Interaction: 62848  
Interaction 1: A  
Interaction 2: UST  
Ecology Program: TOXICS  
Program Data: UST  
Facility Alt.: 312 FEDERAL WAY CHEVRON  
Program ID: 5250  
Date Interaction: 2000-03-20 00:00:00  
Date Interaction 3: Underground Storage Tank  
Latitude: 47.321914395  
Longitude: -122.31309517699999

Interaction: 62852



Map ID  
Direction  
Distance  
Elevation

MAP FINDINGS

Site

Database(s)

EDR ID Number  
EPA ID Number

CHEVRON USA INC SS 98538 (Continued)

1000658943

Interaction 1: I  
Interaction 2: HWOTHER  
Ecology Program: HAZWASTE  
Program Data: TURBOWASTE  
Facility Alt.: Not reported  
Program ID: WAD988486049  
Date Interaction: 2005-12-31 00:00:00  
Date Interaction 3: Haz Waste Management Acti  
Latitude: 47.321914395  
Longitude: -122.31309517699999

Interaction: 62853  
Interaction 1: I  
Interaction 2: HWG  
Ecology Program: HAZWASTE  
Program Data: TURBOWASTE  
Facility Alt.: Not reported  
Program ID: WAD988486049  
Date Interaction: 2008-12-31 00:00:00  
Date Interaction 3: Hazardous Waste Generator  
Latitude: 47.321914395  
Longitude: -122.31309517699999

Interaction: 62846  
Interaction 1: I  
Interaction 2: TIER2  
Ecology Program: HAZWASTE  
Program Data: EPCRA  
Facility Alt.: Not reported  
Program ID: WAD988486049  
Date Interaction: 1992-01-01 00:00:00  
Date Interaction 3: Emergency/Haz Chem Rpt TI  
Latitude: 47.321914395  
Longitude: -122.31309517699999

RCRA NonGen / NLR:

Date Form Received by Agency: 2020-02-12 00:00:00.0  
Handler Name: CHEVRON USA INC SS 98538  
Handler Address: 31204 PACIFIC HWY S  
Handler City,State,Zip: FEDERAL WAY, WA 98003  
EPA ID: WAD988486049  
Contact Name: WASTE DESK  
Contact Address: PO BOX 6004  
Contact City,State,Zip: SAN RAMON, CA 94583  
Contact Telephone: 877-386-6044  
Contact Fax: Not reported  
Contact Email: NAWTDESK@CHEVRON.COM  
Contact Title: Not reported  
EPA Region: 10  
Land Type: Private  
Federal Waste Generator Description: Not a generator, verified  
Non-Notifier: Not reported  
Biennial Report Cycle: Not reported  
Accessibility: Not reported

Map ID  
Direction  
Distance  
Elevation

MAP FINDINGS

Site

Database(s)

EDR ID Number  
EPA ID Number

**CHEVRON USA INC SS 98538 (Continued)**

**1000658943**

Active Site Indicator:	Not reported
State District Owner:	WA
State District:	NWRO
Mailing Address:	PO BOX 6004
Mailing City,State,Zip:	SAN RAMON, CA 94583
Owner Name:	CHEVRON USA INC SS 98538
Owner Type:	Private
Operator Name:	CHEVRON PRODUCTS CO
Operator Type:	Private
Short-Term Generator Activity:	No
Importer Activity:	No
Mixed Waste Generator:	No
Transporter Activity:	No
Transfer Facility Activity:	No
Recycler Activity with Storage:	No
Small Quantity On-Site Burner Exemption:	No
Smelting Melting and Refining Furnace Exemption:	No
Underground Injection Control:	No
Off-Site Waste Receipt:	No
Universal Waste Indicator:	No
Universal Waste Destination Facility:	No
Federal Universal Waste:	No
Active Site Fed-Reg Treatment Storage and Disposal Facility:	Not reported
Active Site Converter Treatment storage and Disposal Facility:	Not reported
Active Site State-Reg Treatment Storage and Disposal Facility:	Not reported
Active Site State-Reg Handler:	---
Federal Facility Indicator:	Not reported
Hazardous Secondary Material Indicator:	N
Sub-Part K Indicator:	Not reported
Commercial TSD Indicator:	No
Treatment Storage and Disposal Type:	Not reported
2018 GPRC Permit Baseline:	Not on the Baseline
2018 GPRC Renewals Baseline:	Not on the Baseline
Permit Renewals Workload Universe:	Not reported
Permit Workload Universe:	Not reported
Permit Progress Universe:	Not reported
Post-Closure Workload Universe:	Not reported
Closure Workload Universe:	Not reported
202 GPRC Corrective Action Baseline:	No
Corrective Action Workload Universe:	No
Subject to Corrective Action Universe:	No
Non-TSDs Where RCRA CA has Been Imposed Universe:	No
TSDs Potentially Subject to CA Under 3004 (u)/(v) Universe:	No
TSDs Only Subject to CA under Discretionary Auth Universe:	No
Corrective Action Priority Ranking:	No NCAPS ranking
Environmental Control Indicator:	No
Institutional Control Indicator:	No
Human Exposure Controls Indicator:	N/A
Groundwater Controls Indicator:	N/A
Operating TSD Universe:	Not reported
Full Enforcement Universe:	Not reported
Significant Non-Complier Universe:	No
Unaddressed Significant Non-Complier Universe:	No
Addressed Significant Non-Complier Universe:	No
Significant Non-Complier With a Compliance Schedule Universe:	No
Financial Assurance Required:	Not reported
Handler Date of Last Change:	2020-07-22 12:23:58.0

Map ID  
Direction  
Distance  
Elevation

MAP FINDINGS

Site

Database(s)

EDR ID Number  
EPA ID Number

**CHEVRON USA INC SS 98538 (Continued)**

**1000658943**

Recognized Trader-Importer: No  
Recognized Trader-Exporter: No  
Importer of Spent Lead Acid Batteries: No  
Exporter of Spent Lead Acid Batteries: No  
Recycler Activity Without Storage: No  
Manifest Broker: No  
Sub-Part P Indicator: No

Biennial: List of Years

Year: 2011

Click Here for Biennial Reporting System Data:  
Year: 2009

Click Here for Biennial Reporting System Data:  
Year: 2007

Click Here for Biennial Reporting System Data:  
Year: 2005

Click Here for Biennial Reporting System Data:  
Year: 2003

Click Here for Biennial Reporting System Data:

Hazardous Waste Summary:

Waste Code: D001  
Waste Description: IGNITABLE WASTE

Waste Code: D018  
Waste Description: BENZENE

Waste Code: D035  
Waste Description: METHYL ETHYL KETONE

Waste Code: F003  
Waste Description: THE FOLLOWING SPENT NONHALOGENATED SOLVENTS: XYLENE, ACETONE, ETHYL ACETATE, ETHYL BENZENE, ETHYL ETHER, METHYL ISOBUTYL KETONE, N-BUTYL ALCOHOL, CYCLOHEXANONE, AND METHANOL; ALL SPENT SOLVENT MIXTURES/BLENDS CONTAINING, BEFORE USE, ONLY THE ABOVE SPENT NONHALOGENATED SOLVENTS; AND ALL SPENT SOLVENT MIXTURES/BLENDS CONTAINING, BEFORE USE, ONE OR MORE OF THE ABOVE NONHALOGENATED SOLVENTS, AND A TOTAL OF TEN PERCENT OR MORE (BY VOLUME) OF ONE OR MORE OF THOSE SOLVENTS LISTED IN F001, F002, F004, AND F005; AND STILL BOTTOMS FROM THE RECOVERY OF THESE SPENT SOLVENTS AND SPENT SOLVENT MIXTURES.

Handler - Owner Operator:

Owner/Operator Indicator: Operator  
Owner/Operator Name: CHEVRON PRODUCTS CO  
Legal Status: Private  
Date Became Current: 1900-01-01 00:00:00.  
Date Ended Current: Not reported  
Owner/Operator Address: 31204 PACIFIC HWY S  
Owner/Operator City,State,Zip: FEDERAL WAY, WA 98003  
Owner/Operator Telephone: 253-946-0683

Map ID  
Direction  
Distance  
Elevation

MAP FINDINGS

Site

Database(s)

EDR ID Number  
EPA ID Number

**CHEVRON USA INC SS 98538 (Continued)**

**1000658943**

Owner/Operator Telephone Ext:	Not reported
Owner/Operator Fax:	Not reported
Owner/Operator Email:	Not reported
Owner/Operator Indicator:	Owner
Owner/Operator Name:	CHEVRON USA INC SS 98538
Legal Status:	Private
Date Became Current:	1996-05-02 00:00:00.
Date Ended Current:	Not reported
Owner/Operator Address:	PO BOX 6004
Owner/Operator City,State,Zip:	SAN RAMON, CA 94583-2324
Owner/Operator Telephone:	877-386-6044
Owner/Operator Telephone Ext:	Not reported
Owner/Operator Fax:	Not reported
Owner/Operator Email:	Not reported
Owner/Operator Indicator:	Operator
Owner/Operator Name:	CHEVRON PRODUCT C
Legal Status:	Private
Date Became Current:	1900-01-01 00:00:00.
Date Ended Current:	Not reported
Owner/Operator Address:	31204 PACIFIC HWY S
Owner/Operator City,State,Zip:	FEDERAL WAY, WA 98003
Owner/Operator Telephone:	253-946-0683
Owner/Operator Telephone Ext:	Not reported
Owner/Operator Fax:	Not reported
Owner/Operator Email:	Not reported
Owner/Operator Indicator:	Owner
Owner/Operator Name:	CHEVRON USA INC SS 98538
Legal Status:	Private
Date Became Current:	1996-05-02 00:00:00.
Date Ended Current:	Not reported
Owner/Operator Address:	31204 PACIFIC HWY S
Owner/Operator City,State,Zip:	FEDERAL WAY, WA 98003
Owner/Operator Telephone:	206-946-0683
Owner/Operator Telephone Ext:	Not reported
Owner/Operator Fax:	Not reported
Owner/Operator Email:	Not reported
Owner/Operator Indicator:	Owner
Owner/Operator Name:	CHEVRON USA INC SS 98538
Legal Status:	Private
Date Became Current:	1996-05-02 00:00:00.
Date Ended Current:	Not reported
Owner/Operator Address:	31204 PACIFIC HWY S
Owner/Operator City,State,Zip:	FEDERAL WAY, WA 98003
Owner/Operator Telephone:	206-946-0683
Owner/Operator Telephone Ext:	Not reported
Owner/Operator Fax:	Not reported
Owner/Operator Email:	Not reported
Owner/Operator Indicator:	Operator
Owner/Operator Name:	CHEVRON USA INC SS 98538
Legal Status:	Private
Date Became Current:	Not reported
Date Ended Current:	Not reported

Map ID  
Direction  
Distance  
Elevation

MAP FINDINGS

Site

Database(s)

EDR ID Number  
EPA ID Number

**CHEVRON USA INC SS 98538 (Continued)**

**1000658943**

Owner/Operator Address: 31204 PACIFIC HWY S  
Owner/Operator City,State,Zip: FEDERAL WAY, WA 98003  
Owner/Operator Telephone: 000-000-0000  
Owner/Operator Telephone Ext: Not reported  
Owner/Operator Fax: Not reported  
Owner/Operator Email: Not reported

Owner/Operator Indicator: Owner  
Owner/Operator Name: CHEVRON PRODUCTS CO  
Legal Status: Private  
Date Became Current: Not reported  
Date Ended Current: Not reported  
Owner/Operator Address: PO BOX 6004  
Owner/Operator City,State,Zip: SAN RAMON, CA 94583  
Owner/Operator Telephone: 925-842-9500  
Owner/Operator Telephone Ext: Not reported  
Owner/Operator Fax: Not reported  
Owner/Operator Email: Not reported

Owner/Operator Indicator: Owner  
Owner/Operator Name: CHEVRON USA INC SS 98538  
Legal Status: Private  
Date Became Current: 1996-05-02 00:00:00.  
Date Ended Current: Not reported  
Owner/Operator Address: 31204 PACIFIC HWY S  
Owner/Operator City,State,Zip: FEDERAL WAY, WA 98003  
Owner/Operator Telephone: 206-946-0683  
Owner/Operator Telephone Ext: Not reported  
Owner/Operator Fax: Not reported  
Owner/Operator Email: Not reported

Owner/Operator Indicator: Owner  
Owner/Operator Name: CHEVRON USA INC SS 98538  
Legal Status: Private  
Date Became Current: 1996-05-02 00:00:00.  
Date Ended Current: Not reported  
Owner/Operator Address: 31204 PACIFIC HWY S  
Owner/Operator City,State,Zip: FEDERAL WAY, WA 98003  
Owner/Operator Telephone: 206-946-0683  
Owner/Operator Telephone Ext: Not reported  
Owner/Operator Fax: Not reported  
Owner/Operator Email: Not reported

Owner/Operator Indicator: Owner  
Owner/Operator Name: CHEVRON USA INC  
Legal Status: Private  
Date Became Current: Not reported  
Date Ended Current: Not reported  
Owner/Operator Address: PO BOX 6004  
Owner/Operator City,State,Zip: SAN RAMON, CA 94583  
Owner/Operator Telephone: 925-842-5931  
Owner/Operator Telephone Ext: Not reported  
Owner/Operator Fax: Not reported  
Owner/Operator Email: Not reported

Owner/Operator Indicator: Owner  
Owner/Operator Name: CHEVRON USA INC

Map ID  
Direction  
Distance  
Elevation

MAP FINDINGS

Site

Database(s)

EDR ID Number  
EPA ID Number

**CHEVRON USA INC SS 98538 (Continued)**

**1000658943**

Legal Status:	Private
Date Became Current:	Not reported
Date Ended Current:	Not reported
Owner/Operator Address:	PO BOX 6004
Owner/Operator City,State,Zip:	SAN RAMON, CA 94583
Owner/Operator Telephone:	925-842-5931
Owner/Operator Telephone Ext:	Not reported
Owner/Operator Fax:	Not reported
Owner/Operator Email:	Not reported
Owner/Operator Indicator:	Owner
Owner/Operator Name:	CHEVRON USA INC
Legal Status:	Private
Date Became Current:	Not reported
Date Ended Current:	Not reported
Owner/Operator Address:	PO BOX 6004
Owner/Operator City,State,Zip:	SAN RAMON, CA 94583
Owner/Operator Telephone:	877-386-6044
Owner/Operator Telephone Ext:	Not reported
Owner/Operator Fax:	Not reported
Owner/Operator Email:	Not reported
Owner/Operator Indicator:	Owner
Owner/Operator Name:	CHEVRON USA INC SS 98538
Legal Status:	Private
Date Became Current:	1996-05-02 00:00:00.
Date Ended Current:	Not reported
Owner/Operator Address:	PO BOX 6004
Owner/Operator City,State,Zip:	SAN RAMON, CA 94583
Owner/Operator Telephone:	877-386-6044
Owner/Operator Telephone Ext:	Not reported
Owner/Operator Fax:	Not reported
Owner/Operator Email:	Not reported
Owner/Operator Indicator:	Operator
Owner/Operator Name:	CHEVRON PRODUCTS CO
Legal Status:	Private
Date Became Current:	Not reported
Date Ended Current:	Not reported
Owner/Operator Address:	31204 PACIFIC HWY S
Owner/Operator City,State,Zip:	FEDERAL WAY, WA 98003
Owner/Operator Telephone:	253-946-0683
Owner/Operator Telephone Ext:	Not reported
Owner/Operator Fax:	Not reported
Owner/Operator Email:	Not reported
Owner/Operator Indicator:	Owner
Owner/Operator Name:	CHEVRON USA INC
Legal Status:	Private
Date Became Current:	2017-12-31 00:00:00.
Date Ended Current:	Not reported
Owner/Operator Address:	PO BOX 6004
Owner/Operator City,State,Zip:	SAN RAMON, CA 94583
Owner/Operator Telephone:	877-386-6044
Owner/Operator Telephone Ext:	Not reported
Owner/Operator Fax:	Not reported
Owner/Operator Email:	Not reported

Map ID  
Direction  
Distance  
Elevation

MAP FINDINGS

Site

Database(s)

EDR ID Number  
EPA ID Number

**CHEVRON USA INC SS 98538 (Continued)**

**1000658943**

Owner/Operator Indicator:	Operator
Owner/Operator Name:	CHEVRON PRODUCTS CO
Legal Status:	Private
Date Became Current:	Not reported
Date Ended Current:	Not reported
Owner/Operator Address:	31204 PACIFIC HWY S
Owner/Operator City,State,Zip:	FEDERAL WAY, WA 98003
Owner/Operator Telephone:	253-946-0683
Owner/Operator Telephone Ext:	Not reported
Owner/Operator Fax:	Not reported
Owner/Operator Email:	Not reported
Owner/Operator Indicator:	Operator
Owner/Operator Name:	CHEVRON USA INC SS 98538
Legal Status:	Private
Date Became Current:	Not reported
Date Ended Current:	Not reported
Owner/Operator Address:	PO BOX 6004
Owner/Operator City,State,Zip:	SAN RAMON, CA 94583-2324
Owner/Operator Telephone:	925-842-5931
Owner/Operator Telephone Ext:	Not reported
Owner/Operator Fax:	Not reported
Owner/Operator Email:	Not reported
Owner/Operator Indicator:	Owner
Owner/Operator Name:	CHEVRON USA INC C
Legal Status:	Private
Date Became Current:	1996-05-02 00:00:00.
Date Ended Current:	Not reported
Owner/Operator Address:	PO BOX 6004
Owner/Operator City,State,Zip:	SAN RAMON, CA 94583-2324
Owner/Operator Telephone:	877-386-6044
Owner/Operator Telephone Ext:	Not reported
Owner/Operator Fax:	Not reported
Owner/Operator Email:	Not reported
Owner/Operator Indicator:	Owner
Owner/Operator Name:	CHEVRON PRODUCTS CO
Legal Status:	Private
Date Became Current:	Not reported
Date Ended Current:	Not reported
Owner/Operator Address:	PO BOX 6004
Owner/Operator City,State,Zip:	SAN RAMON, CA 94583
Owner/Operator Telephone:	925-842-9500
Owner/Operator Telephone Ext:	Not reported
Owner/Operator Fax:	Not reported
Owner/Operator Email:	Not reported
Owner/Operator Indicator:	Owner
Owner/Operator Name:	CHEVRON PRODUCTS CO
Legal Status:	Private
Date Became Current:	Not reported
Date Ended Current:	Not reported
Owner/Operator Address:	PO BOX 6004
Owner/Operator City,State,Zip:	SAN RAMON, CA 94583
Owner/Operator Telephone:	925-842-9500
Owner/Operator Telephone Ext:	Not reported

Map ID  
Direction  
Distance  
Elevation

MAP FINDINGS

Site

Database(s)

EDR ID Number  
EPA ID Number

**CHEVRON USA INC SS 98538 (Continued)**

**1000658943**

Owner/Operator Fax:	Not reported
Owner/Operator Email:	Not reported
Owner/Operator Indicator:	Owner
Owner/Operator Name:	CHEVRON PRODUCTS CO
Legal Status:	Private
Date Became Current:	Not reported
Date Ended Current:	Not reported
Owner/Operator Address:	PO BOX 6004
Owner/Operator City,State,Zip:	SAN RAMON, CA 94583
Owner/Operator Telephone:	925-842-9500
Owner/Operator Telephone Ext:	Not reported
Owner/Operator Fax:	Not reported
Owner/Operator Email:	Not reported
Owner/Operator Indicator:	Operator
Owner/Operator Name:	CHEVRON USA INC SS 98538
Legal Status:	Private
Date Became Current:	Not reported
Date Ended Current:	Not reported
Owner/Operator Address:	31204 PACIFIC HWY S
Owner/Operator City,State,Zip:	FEDERAL WAY, WA 98003
Owner/Operator Telephone:	000-000-0000
Owner/Operator Telephone Ext:	Not reported
Owner/Operator Fax:	Not reported
Owner/Operator Email:	Not reported
Owner/Operator Indicator:	Operator
Owner/Operator Name:	CHEVRON USA INC SS 98538
Legal Status:	Private
Date Became Current:	Not reported
Date Ended Current:	Not reported
Owner/Operator Address:	31204 PACIFIC HWY S
Owner/Operator City,State,Zip:	FEDERAL WAY, WA 98003
Owner/Operator Telephone:	000-000-0000
Owner/Operator Telephone Ext:	Not reported
Owner/Operator Fax:	Not reported
Owner/Operator Email:	Not reported
Owner/Operator Indicator:	Operator
Owner/Operator Name:	CHEVRON PRODUCTS CO
Legal Status:	Private
Date Became Current:	Not reported
Date Ended Current:	Not reported
Owner/Operator Address:	31204 PACIFIC HWY S
Owner/Operator City,State,Zip:	FEDERAL WAY, WA 98003
Owner/Operator Telephone:	253-946-0683
Owner/Operator Telephone Ext:	Not reported
Owner/Operator Fax:	Not reported
Owner/Operator Email:	Not reported
Owner/Operator Indicator:	Owner
Owner/Operator Name:	CHEVRON USA INC SS 98538
Legal Status:	Private
Date Became Current:	1996-05-02 00:00:00.
Date Ended Current:	Not reported
Owner/Operator Address:	PO BOX 6004



Map ID  
Direction  
Distance  
Elevation

MAP FINDINGS

Site

Database(s)

EDR ID Number  
EPA ID Number

**CHEVRON USA INC SS 98538 (Continued)**

**1000658943**

Owner/Operator City,State,Zip:	SAN RAMON, CA 94583
Owner/Operator Telephone:	877-386-6044
Owner/Operator Telephone Ext:	Not reported
Owner/Operator Fax:	Not reported
Owner/Operator Email:	Not reported
Owner/Operator Indicator:	Operator
Owner/Operator Name:	CHEVRON PRODUCTS CO
Legal Status:	Private
Date Became Current:	Not reported
Date Ended Current:	Not reported
Owner/Operator Address:	31204 PACIFIC HWY S
Owner/Operator City,State,Zip:	FEDERAL WAY, WA 98003
Owner/Operator Telephone:	253-946-0683
Owner/Operator Telephone Ext:	Not reported
Owner/Operator Fax:	Not reported
Owner/Operator Email:	Not reported
Owner/Operator Indicator:	Operator
Owner/Operator Name:	CHEVRON CSI
Legal Status:	Private
Date Became Current:	1900-01-01 00:00:00.
Date Ended Current:	Not reported
Owner/Operator Address:	17904 41ST PL W
Owner/Operator City,State,Zip:	LYNNWOOD, WA 98037
Owner/Operator Telephone:	Not reported
Owner/Operator Telephone Ext:	Not reported
Owner/Operator Fax:	Not reported
Owner/Operator Email:	Not reported
Owner/Operator Indicator:	Owner
Owner/Operator Name:	CHEVRON USA INC SS 98538
Legal Status:	Private
Date Became Current:	1996-05-02 00:00:00.
Date Ended Current:	Not reported
Owner/Operator Address:	PO BOX 6004
Owner/Operator City,State,Zip:	SAN RAMON, CA 94583-2324
Owner/Operator Telephone:	925-842-5931
Owner/Operator Telephone Ext:	Not reported
Owner/Operator Fax:	Not reported
Owner/Operator Email:	Not reported
Owner/Operator Indicator:	Owner
Owner/Operator Name:	CHEVRON USA INC
Legal Status:	Private
Date Became Current:	Not reported
Date Ended Current:	Not reported
Owner/Operator Address:	PO BOX 6004
Owner/Operator City,State,Zip:	SAN RAMON, CA 94583-2324
Owner/Operator Telephone:	925-842-5931
Owner/Operator Telephone Ext:	Not reported
Owner/Operator Fax:	Not reported
Owner/Operator Email:	Not reported
Owner/Operator Indicator:	Operator
Owner/Operator Name:	CHEVRON USA INC SS 98538
Legal Status:	Private

Map ID  
Direction  
Distance  
Elevation

MAP FINDINGS

Site

Database(s)

EDR ID Number  
EPA ID Number

**CHEVRON USA INC SS 98538 (Continued)**

**1000658943**

Date Became Current:	Not reported
Date Ended Current:	Not reported
Owner/Operator Address:	31204 PACIFIC HWY S
Owner/Operator City,State,Zip:	FEDERAL WAY, WA 98003
Owner/Operator Telephone:	000-000-0000
Owner/Operator Telephone Ext:	Not reported
Owner/Operator Fax:	Not reported
Owner/Operator Email:	Not reported
Owner/Operator Indicator:	Operator
Owner/Operator Name:	CHEVRON USA INC SS 98538
Legal Status:	Private
Date Became Current:	Not reported
Date Ended Current:	Not reported
Owner/Operator Address:	31204 PACIFIC HWY S
Owner/Operator City,State,Zip:	FEDERAL WAY, WA 98003
Owner/Operator Telephone:	000-000-0000
Owner/Operator Telephone Ext:	Not reported
Owner/Operator Fax:	Not reported
Owner/Operator Email:	Not reported
Owner/Operator Indicator:	Owner
Owner/Operator Name:	CHEVRON USA INC SS 98538
Legal Status:	Private
Date Became Current:	1996-05-02 00:00:00.
Date Ended Current:	Not reported
Owner/Operator Address:	PO BOX 6004
Owner/Operator City,State,Zip:	SAN RAMON, CA 94583
Owner/Operator Telephone:	925-842-5931
Owner/Operator Telephone Ext:	Not reported
Owner/Operator Fax:	Not reported
Owner/Operator Email:	Not reported
Owner/Operator Indicator:	Owner
Owner/Operator Name:	CHEVRON USA INC
Legal Status:	Private
Date Became Current:	Not reported
Date Ended Current:	Not reported
Owner/Operator Address:	PO BOX 6004
Owner/Operator City,State,Zip:	SAN RAMON, CA 94583
Owner/Operator Telephone:	925-842-5931
Owner/Operator Telephone Ext:	Not reported
Owner/Operator Fax:	Not reported
Owner/Operator Email:	Not reported
Owner/Operator Indicator:	Owner
Owner/Operator Name:	CHEVRON USA INC
Legal Status:	Private
Date Became Current:	Not reported
Date Ended Current:	Not reported
Owner/Operator Address:	PO BOX 6004
Owner/Operator City,State,Zip:	SAN RAMON, CA 94583
Owner/Operator Telephone:	925-842-3733
Owner/Operator Telephone Ext:	Not reported
Owner/Operator Fax:	Not reported
Owner/Operator Email:	Not reported

Map ID  
Direction  
Distance  
Elevation

MAP FINDINGS

Site

Database(s)

EDR ID Number  
EPA ID Number

**CHEVRON USA INC SS 98538 (Continued)**

**1000658943**

Owner/Operator Indicator:  
Owner/Operator Name:  
Legal Status:  
Date Became Current:  
Date Ended Current:  
Owner/Operator Address:  
Owner/Operator City,State,Zip:  
Owner/Operator Telephone:  
Owner/Operator Telephone Ext:  
Owner/Operator Fax:  
Owner/Operator Email:

Owner  
CHEVRON USA INC  
Private  
Not reported  
Not reported  
PO BOX 6004  
SAN RAMON, CA 94583  
877-386-6044  
Not reported  
Not reported  
Not reported

Owner/Operator Indicator:  
Owner/Operator Name:  
Legal Status:  
Date Became Current:  
Date Ended Current:  
Owner/Operator Address:  
Owner/Operator City,State,Zip:  
Owner/Operator Telephone:  
Owner/Operator Telephone Ext:  
Owner/Operator Fax:  
Owner/Operator Email:

Operator  
CHEVRON PRODUCTS CO  
Private  
Not reported  
Not reported  
31204 PACIFIC HWY S  
FEDERAL WAY, WA 98003  
253-946-0683  
Not reported  
Not reported  
Not reported

Owner/Operator Indicator:  
Owner/Operator Name:  
Legal Status:  
Date Became Current:  
Date Ended Current:  
Owner/Operator Address:  
Owner/Operator City,State,Zip:  
Owner/Operator Telephone:  
Owner/Operator Telephone Ext:  
Owner/Operator Fax:  
Owner/Operator Email:

Operator  
CHEVRON PRODUCTS CO  
Private  
Not reported  
Not reported  
31204 PACIFIC HWY S  
FEDERAL WAY, WA 98003  
253-946-0683  
Not reported  
Not reported  
Not reported

Owner/Operator Indicator:  
Owner/Operator Name:  
Legal Status:  
Date Became Current:  
Date Ended Current:  
Owner/Operator Address:  
Owner/Operator City,State,Zip:  
Owner/Operator Telephone:  
Owner/Operator Telephone Ext:  
Owner/Operator Fax:  
Owner/Operator Email:

Owner  
CHEVRON USA INC SS 98538  
Private  
1996-05-02 00:00:00.  
Not reported  
PO BOX 6004  
SAN RAMON, CA 94583  
877-386-6044  
Not reported  
Not reported  
Not reported

Owner/Operator Indicator:  
Owner/Operator Name:  
Legal Status:  
Date Became Current:  
Date Ended Current:  
Owner/Operator Address:  
Owner/Operator City,State,Zip:  
Owner/Operator Telephone:  
Owner/Operator Telephone Ext:

Owner  
CHEVRON USA INC  
Private  
Not reported  
Not reported  
PO BOX 6004  
SAN RAMON, CA 94583  
877-386-6044  
Not reported

Map ID  
Direction  
Distance  
Elevation

MAP FINDINGS

Site

Database(s)

EDR ID Number  
EPA ID Number

**CHEVRON USA INC SS 98538 (Continued)**

**1000658943**

Owner/Operator Fax:	Not reported
Owner/Operator Email:	Not reported
Owner/Operator Indicator:	Owner
Owner/Operator Name:	CHEVRON USA INC SS 98538
Legal Status:	Private
Date Became Current:	1996-05-02 00:00:00.
Date Ended Current:	Not reported
Owner/Operator Address:	PO BOX 6004
Owner/Operator City,State,Zip:	SAN RAMON, CA 94583
Owner/Operator Telephone:	877-386-6044
Owner/Operator Telephone Ext:	Not reported
Owner/Operator Fax:	Not reported
Owner/Operator Email:	Not reported
Owner/Operator Indicator:	Owner
Owner/Operator Name:	CHEVRON USA INC SS 98538
Legal Status:	Private
Date Became Current:	1996-05-02 00:00:00.
Date Ended Current:	Not reported
Owner/Operator Address:	PO BOX 6004
Owner/Operator City,State,Zip:	SAN RAMON, CA 94583
Owner/Operator Telephone:	877-386-6044
Owner/Operator Telephone Ext:	Not reported
Owner/Operator Fax:	Not reported
Owner/Operator Email:	Not reported
Owner/Operator Indicator:	Owner
Owner/Operator Name:	CHEVRON USA INC SS 98538
Legal Status:	Private
Date Became Current:	1996-05-02 00:00:00.
Date Ended Current:	Not reported
Owner/Operator Address:	31204 PACIFIC HWY S
Owner/Operator City,State,Zip:	FEDERAL WAY, WA 98003
Owner/Operator Telephone:	206-946-0683
Owner/Operator Telephone Ext:	Not reported
Owner/Operator Fax:	Not reported
Owner/Operator Email:	Not reported
Owner/Operator Indicator:	Operator
Owner/Operator Name:	CHEVRON CSI
Legal Status:	Private
Date Became Current:	Not reported
Date Ended Current:	Not reported
Owner/Operator Address:	17904 41ST PL W
Owner/Operator City,State,Zip:	LYNNWOOD, WA 98037
Owner/Operator Telephone:	253-946-0683
Owner/Operator Telephone Ext:	Not reported
Owner/Operator Fax:	Not reported
Owner/Operator Email:	Not reported
Owner/Operator Indicator:	Operator
Owner/Operator Name:	CHEVRON PRODUCTS CO
Legal Status:	Private
Date Became Current:	Not reported
Date Ended Current:	Not reported
Owner/Operator Address:	31204 PACIFIC HWY S

Map ID  
Direction  
Distance  
Elevation

MAP FINDINGS

Site

Database(s)

EDR ID Number  
EPA ID Number

**CHEVRON USA INC SS 98538 (Continued)**

**1000658943**

Owner/Operator City,State,Zip: FEDERAL WAY, WA 98003  
Owner/Operator Telephone: 253-946-0683  
Owner/Operator Telephone Ext: Not reported  
Owner/Operator Fax: Not reported  
Owner/Operator Email: Not reported

Owner/Operator Indicator: Owner  
Owner/Operator Name: CHEVRON USA INC SS 98538  
Legal Status: Private  
Date Became Current: 1996-05-02 00:00:00.  
Date Ended Current: Not reported  
Owner/Operator Address: PO BOX 6004  
Owner/Operator City,State,Zip: SAN RAMON, CA 94583  
Owner/Operator Telephone: 925-842-5931  
Owner/Operator Telephone Ext: Not reported  
Owner/Operator Fax: Not reported  
Owner/Operator Email: Not reported

Owner/Operator Indicator: Operator  
Owner/Operator Name: CHEVRON PRODUCTS CO  
Legal Status: Private  
Date Became Current: Not reported  
Date Ended Current: Not reported  
Owner/Operator Address: 31204 PACIFIC HWY S  
Owner/Operator City,State,Zip: FEDERAL WAY, WA 98003  
Owner/Operator Telephone: 253-946-0683  
Owner/Operator Telephone Ext: Not reported  
Owner/Operator Fax: Not reported  
Owner/Operator Email: Not reported

Owner/Operator Indicator: Operator  
Owner/Operator Name: CHEVRON PRODUCTS CO  
Legal Status: Private  
Date Became Current: Not reported  
Date Ended Current: Not reported  
Owner/Operator Address: 31204 PACIFIC HWY S  
Owner/Operator City,State,Zip: FEDERAL WAY, WA 98003  
Owner/Operator Telephone: 253-946-0683  
Owner/Operator Telephone Ext: Not reported  
Owner/Operator Fax: Not reported  
Owner/Operator Email: Not reported

Owner/Operator Indicator: Owner  
Owner/Operator Name: CHEVRON USA INC SS 98538  
Legal Status: Private  
Date Became Current: Not reported  
Date Ended Current: Not reported  
Owner/Operator Address: 31204 PACIFIC HWY S  
Owner/Operator City,State,Zip: FEDERAL WAY, WA 98003  
Owner/Operator Telephone: 000-000-0000  
Owner/Operator Telephone Ext: Not reported  
Owner/Operator Fax: Not reported  
Owner/Operator Email: Not reported

Owner/Operator Indicator: Owner  
Owner/Operator Name: CHEVRON PRODUCTS CO  
Legal Status: Private

Map ID  
Direction  
Distance  
Elevation

MAP FINDINGS

Site

Database(s)

EDR ID Number  
EPA ID Number

**CHEVRON USA INC SS 98538 (Continued)**

**1000658943**

Date Became Current:	Not reported
Date Ended Current:	Not reported
Owner/Operator Address:	PO BOX 6004
Owner/Operator City,State,Zip:	SAN RAMON, CA 94583
Owner/Operator Telephone:	925-842-9500
Owner/Operator Telephone Ext:	Not reported
Owner/Operator Fax:	Not reported
Owner/Operator Email:	Not reported
Owner/Operator Indicator:	Owner
Owner/Operator Name:	CHEVRON PRODUCTS CO
Legal Status:	Private
Date Became Current:	Not reported
Date Ended Current:	Not reported
Owner/Operator Address:	PO BOX 6004
Owner/Operator City,State,Zip:	SAN RAMON, CA 94583
Owner/Operator Telephone:	925-842-9500
Owner/Operator Telephone Ext:	Not reported
Owner/Operator Fax:	Not reported
Owner/Operator Email:	Not reported
Owner/Operator Indicator:	Operator
Owner/Operator Name:	CHEVRON PRODUCTS CO
Legal Status:	Private
Date Became Current:	Not reported
Date Ended Current:	Not reported
Owner/Operator Address:	31204 PACIFIC HWY S
Owner/Operator City,State,Zip:	FEDERAL WAY, WA 98003
Owner/Operator Telephone:	253-946-0683
Owner/Operator Telephone Ext:	Not reported
Owner/Operator Fax:	Not reported
Owner/Operator Email:	Not reported
Owner/Operator Indicator:	Operator
Owner/Operator Name:	CHEVRON PRODUCTS CO
Legal Status:	Private
Date Became Current:	Not reported
Date Ended Current:	Not reported
Owner/Operator Address:	31204 PACIFIC HWY S
Owner/Operator City,State,Zip:	FEDERAL WAY, WA 98003
Owner/Operator Telephone:	253-946-0683
Owner/Operator Telephone Ext:	Not reported
Owner/Operator Fax:	Not reported
Owner/Operator Email:	Not reported
Owner/Operator Indicator:	Owner
Owner/Operator Name:	CHEVRON USA INC SS 98538
Legal Status:	Private
Date Became Current:	1996-05-02 00:00:00.
Date Ended Current:	Not reported
Owner/Operator Address:	PO BOX 6004
Owner/Operator City,State,Zip:	SAN RAMON, CA 94583
Owner/Operator Telephone:	925-842-5931
Owner/Operator Telephone Ext:	Not reported
Owner/Operator Fax:	Not reported
Owner/Operator Email:	Not reported

Map ID  
Direction  
Distance  
Elevation

MAP FINDINGS

Site

Database(s)

EDR ID Number  
EPA ID Number

**CHEVRON USA INC SS 98538 (Continued)**

**1000658943**

Owner/Operator Indicator: Operator  
Owner/Operator Name: CHEVRON PRODUCTS CO  
Legal Status: Private  
Date Became Current: Not reported  
Date Ended Current: Not reported  
Owner/Operator Address: 31204 PACIFIC HWY S  
Owner/Operator City,State,Zip: FEDERAL WAY, WA 98003  
Owner/Operator Telephone: 253-946-0683  
Owner/Operator Telephone Ext: Not reported  
Owner/Operator Fax: Not reported  
Owner/Operator Email: Not reported

Owner/Operator Indicator: Owner  
Owner/Operator Name: CHEVRON USA INC SS 98538  
Legal Status: Private  
Date Became Current: 1996-05-02 00:00:00.  
Date Ended Current: Not reported  
Owner/Operator Address: PO BOX 6004  
Owner/Operator City,State,Zip: SAN RAMON, CA 94583  
Owner/Operator Telephone: 877-386-6044  
Owner/Operator Telephone Ext: Not reported  
Owner/Operator Fax: Not reported  
Owner/Operator Email: Not reported

Owner/Operator Indicator: Owner  
Owner/Operator Name: CHEVRON USA INC  
Legal Status: Private  
Date Became Current: Not reported  
Date Ended Current: Not reported  
Owner/Operator Address: PO BOX 6004  
Owner/Operator City,State,Zip: SAN RAMON, CA 94583  
Owner/Operator Telephone: 877-386-6044  
Owner/Operator Telephone Ext: Not reported  
Owner/Operator Fax: Not reported  
Owner/Operator Email: Not reported

Owner/Operator Indicator: Operator  
Owner/Operator Name: CHEVRON PRODUCTS CO  
Legal Status: Private  
Date Became Current: Not reported  
Date Ended Current: Not reported  
Owner/Operator Address: 31204 PACIFIC HWY S  
Owner/Operator City,State,Zip: FEDERAL WAY, WA 98003  
Owner/Operator Telephone: 253-946-0683  
Owner/Operator Telephone Ext: Not reported  
Owner/Operator Fax: Not reported  
Owner/Operator Email: Not reported

Owner/Operator Indicator: Owner  
Owner/Operator Name: CHEVRON USA INC  
Legal Status: Private  
Date Became Current: Not reported  
Date Ended Current: Not reported  
Owner/Operator Address: PO BOX 6004  
Owner/Operator City,State,Zip: SAN RAMON, CA 94583  
Owner/Operator Telephone: 877-386-6044  
Owner/Operator Telephone Ext: Not reported

Map ID  
Direction  
Distance  
Elevation

MAP FINDINGS

Site

Database(s)

EDR ID Number  
EPA ID Number

**CHEVRON USA INC SS 98538 (Continued)**

**1000658943**

Owner/Operator Fax:	Not reported
Owner/Operator Email:	Not reported
Owner/Operator Indicator:	Owner
Owner/Operator Name:	CHEVRON USA INC
Legal Status:	Private
Date Became Current:	Not reported
Date Ended Current:	Not reported
Owner/Operator Address:	PO BOX 6004
Owner/Operator City,State,Zip:	SAN RAMON, CA 94583
Owner/Operator Telephone:	877-386-6044
Owner/Operator Telephone Ext:	Not reported
Owner/Operator Fax:	Not reported
Owner/Operator Email:	Not reported
Owner/Operator Indicator:	Owner
Owner/Operator Name:	CHEVRON USA INC SS 98538
Legal Status:	Private
Date Became Current:	1996-05-02 00:00:00.
Date Ended Current:	Not reported
Owner/Operator Address:	PO BOX 6004
Owner/Operator City,State,Zip:	SAN RAMON, CA 94583
Owner/Operator Telephone:	877-386-6044
Owner/Operator Telephone Ext:	Not reported
Owner/Operator Fax:	Not reported
Owner/Operator Email:	Not reported
Owner/Operator Indicator:	Operator
Owner/Operator Name:	CHEVRON PRODUCTS CO
Legal Status:	Private
Date Became Current:	Not reported
Date Ended Current:	Not reported
Owner/Operator Address:	31204 PACIFIC HWY S
Owner/Operator City,State,Zip:	FEDERAL WAY, WA 98003
Owner/Operator Telephone:	253-946-0683
Owner/Operator Telephone Ext:	Not reported
Owner/Operator Fax:	Not reported
Owner/Operator Email:	Not reported
Owner/Operator Indicator:	Owner
Owner/Operator Name:	CHEVRON USA INC SS 98538
Legal Status:	Private
Date Became Current:	1996-05-02 00:00:00.
Date Ended Current:	Not reported
Owner/Operator Address:	PO BOX 6004
Owner/Operator City,State,Zip:	SAN RAMON, CA 94583
Owner/Operator Telephone:	877-386-6044
Owner/Operator Telephone Ext:	Not reported
Owner/Operator Fax:	Not reported
Owner/Operator Email:	Not reported
Owner/Operator Indicator:	Operator
Owner/Operator Name:	CHEVRON PRODUCTS CO
Legal Status:	Private
Date Became Current:	1900-01-01 00:00:00.
Date Ended Current:	Not reported
Owner/Operator Address:	31204 PACIFIC HWY S



Map ID  
Direction  
Distance  
Elevation

MAP FINDINGS

Site

Database(s)

EDR ID Number  
EPA ID Number

**CHEVRON USA INC SS 98538 (Continued)**

**1000658943**

Owner/Operator City,State,Zip: FEDERAL WAY, WA 98003  
Owner/Operator Telephone: Not reported  
Owner/Operator Telephone Ext: Not reported  
Owner/Operator Fax: Not reported  
Owner/Operator Email: Not reported

Owner/Operator Indicator: Operator  
Owner/Operator Name: CHEVRON PRODUCTS CO  
Legal Status: Private  
Date Became Current: 1900-01-01 00:00:00.  
Date Ended Current: Not reported  
Owner/Operator Address: 31204 PACIFIC HWY S  
Owner/Operator City,State,Zip: FEDERAL WAY, WA 98003  
Owner/Operator Telephone: 253-946-0683  
Owner/Operator Telephone Ext: Not reported  
Owner/Operator Fax: Not reported  
Owner/Operator Email: Not reported

Owner/Operator Indicator: Owner  
Owner/Operator Name: CHEVRON PRODUCTS CO  
Legal Status: Private  
Date Became Current: Not reported  
Date Ended Current: Not reported  
Owner/Operator Address: PO BOX 6004  
Owner/Operator City,State,Zip: SAN RAMON, CA 94583  
Owner/Operator Telephone: 925-842-9500  
Owner/Operator Telephone Ext: Not reported  
Owner/Operator Fax: Not reported  
Owner/Operator Email: Not reported

Owner/Operator Indicator: Owner  
Owner/Operator Name: CHEVRON USA INC SS 98538  
Legal Status: Private  
Date Became Current: 1996-05-02 00:00:00.  
Date Ended Current: Not reported  
Owner/Operator Address: 31204 PACIFIC HWY S  
Owner/Operator City,State,Zip: FEDERAL WAY, WA 98003  
Owner/Operator Telephone: 206-946-0683  
Owner/Operator Telephone Ext: Not reported  
Owner/Operator Fax: Not reported  
Owner/Operator Email: Not reported

Owner/Operator Indicator: Operator  
Owner/Operator Name: CHEVRON USA INC SS 98538  
Legal Status: Private  
Date Became Current: Not reported  
Date Ended Current: Not reported  
Owner/Operator Address: 31204 PACIFIC HWY S  
Owner/Operator City,State,Zip: FEDERAL WAY, WA 98003  
Owner/Operator Telephone: 000-000-0000  
Owner/Operator Telephone Ext: Not reported  
Owner/Operator Fax: Not reported  
Owner/Operator Email: Not reported

Owner/Operator Indicator: Owner  
Owner/Operator Name: CHEVRON PRODUCTS CO  
Legal Status: Private

Map ID  
Direction  
Distance  
Elevation

MAP FINDINGS

Site

Database(s)

EDR ID Number  
EPA ID Number

**CHEVRON USA INC SS 98538 (Continued)**

**1000658943**

Date Became Current:	Not reported
Date Ended Current:	Not reported
Owner/Operator Address:	PO BOX 6004
Owner/Operator City,State,Zip:	SAN RAMON, CA 94583
Owner/Operator Telephone:	925-842-9500
Owner/Operator Telephone Ext:	Not reported
Owner/Operator Fax:	Not reported
Owner/Operator Email:	Not reported
Owner/Operator Indicator:	Owner
Owner/Operator Name:	CHEVRON PRODUCTS CO
Legal Status:	Private
Date Became Current:	Not reported
Date Ended Current:	Not reported
Owner/Operator Address:	PO BOX 6004
Owner/Operator City,State,Zip:	SAN RAMON, CA 94583
Owner/Operator Telephone:	925-842-9500
Owner/Operator Telephone Ext:	Not reported
Owner/Operator Fax:	Not reported
Owner/Operator Email:	Not reported
Owner/Operator Indicator:	Owner
Owner/Operator Name:	CHEVRON USA INC SS 98538
Legal Status:	Private
Date Became Current:	1996-05-02 00:00:00.
Date Ended Current:	Not reported
Owner/Operator Address:	PO BOX 6004
Owner/Operator City,State,Zip:	SAN RAMON, CA 94583
Owner/Operator Telephone:	925-842-5931
Owner/Operator Telephone Ext:	Not reported
Owner/Operator Fax:	Not reported
Owner/Operator Email:	Not reported
Owner/Operator Indicator:	Owner
Owner/Operator Name:	CHEVRON USA INC SS 98538
Legal Status:	Private
Date Became Current:	1996-05-02 00:00:00.
Date Ended Current:	Not reported
Owner/Operator Address:	PO BOX 6004
Owner/Operator City,State,Zip:	SAN RAMON, CA 94583
Owner/Operator Telephone:	925-842-5931
Owner/Operator Telephone Ext:	Not reported
Owner/Operator Fax:	Not reported
Owner/Operator Email:	Not reported
Owner/Operator Indicator:	Owner
Owner/Operator Name:	CHEVRON USA INC
Legal Status:	Private
Date Became Current:	Not reported
Date Ended Current:	Not reported
Owner/Operator Address:	PO BOX 6004
Owner/Operator City,State,Zip:	SAN RAMON, CA 94583
Owner/Operator Telephone:	877-386-6044
Owner/Operator Telephone Ext:	Not reported
Owner/Operator Fax:	Not reported
Owner/Operator Email:	Not reported

Map ID  
Direction  
Distance  
Elevation

MAP FINDINGS

Site

Database(s)

EDR ID Number  
EPA ID Number

**CHEVRON USA INC SS 98538 (Continued)**

**1000658943**

Owner/Operator Indicator: Owner  
Owner/Operator Name: CHEVRON USA INC SS 98538  
Legal Status: Private  
Date Became Current: 1996-05-02 00:00:00.  
Date Ended Current: Not reported  
Owner/Operator Address: PO BOX 6004  
Owner/Operator City,State,Zip: SAN RAMON, CA 94583-2324  
Owner/Operator Telephone: Not reported  
Owner/Operator Telephone Ext: Not reported  
Owner/Operator Fax: Not reported  
Owner/Operator Email: Not reported

Owner/Operator Indicator: Operator  
Owner/Operator Name: CHEVRON USA INC SS 98538  
Legal Status: Private  
Date Became Current: Not reported  
Date Ended Current: Not reported  
Owner/Operator Address: 31204 PACIFIC HWY S  
Owner/Operator City,State,Zip: FEDERAL WAY, WA 98003  
Owner/Operator Telephone: 000-000-0000  
Owner/Operator Telephone Ext: Not reported  
Owner/Operator Fax: Not reported  
Owner/Operator Email: Not reported

Owner/Operator Indicator: Owner  
Owner/Operator Name: CHEVRON USA INC SS 98538  
Legal Status: Private  
Date Became Current: 1996-05-02 00:00:00.  
Date Ended Current: Not reported  
Owner/Operator Address: 31204 PACIFIC HWY S  
Owner/Operator City,State,Zip: FEDERAL WAY, WA 98003  
Owner/Operator Telephone: 206-946-0683  
Owner/Operator Telephone Ext: Not reported  
Owner/Operator Fax: Not reported  
Owner/Operator Email: Not reported

Owner/Operator Indicator: Owner  
Owner/Operator Name: CHEVRON PRODUCTS CO  
Legal Status: Private  
Date Became Current: Not reported  
Date Ended Current: Not reported  
Owner/Operator Address: PO BOX 6004  
Owner/Operator City,State,Zip: SAN RAMON, CA 94583  
Owner/Operator Telephone: 925-842-9500  
Owner/Operator Telephone Ext: Not reported  
Owner/Operator Fax: Not reported  
Owner/Operator Email: Not reported

Owner/Operator Indicator: Operator  
Owner/Operator Name: CHEVRON USA INC SS 98538  
Legal Status: Private  
Date Became Current: Not reported  
Date Ended Current: Not reported  
Owner/Operator Address: 31204 PACIFIC HWY S  
Owner/Operator City,State,Zip: FEDERAL WAY, WA 98003  
Owner/Operator Telephone: 000-000-0000  
Owner/Operator Telephone Ext: Not reported

Map ID  
Direction  
Distance  
Elevation

MAP FINDINGS

Site

Database(s)

EDR ID Number  
EPA ID Number

**CHEVRON USA INC SS 98538 (Continued)**

**1000658943**

Owner/Operator Fax:	Not reported
Owner/Operator Email:	Not reported
Owner/Operator Indicator:	Owner
Owner/Operator Name:	CHEVRON USA INC SS 98538
Legal Status:	Private
Date Became Current:	1996-05-02 00:00:00.
Date Ended Current:	Not reported
Owner/Operator Address:	31204 PACIFIC HWY S
Owner/Operator City,State,Zip:	FEDERAL WAY, WA 98003
Owner/Operator Telephone:	206-946-0683
Owner/Operator Telephone Ext:	Not reported
Owner/Operator Fax:	Not reported
Owner/Operator Email:	Not reported
Owner/Operator Indicator:	Operator
Owner/Operator Name:	CHEVRON CSI
Legal Status:	Private
Date Became Current:	Not reported
Date Ended Current:	Not reported
Owner/Operator Address:	17904 41ST PL W
Owner/Operator City,State,Zip:	LYNNWOOD, WA 98037
Owner/Operator Telephone:	253-946-0683
Owner/Operator Telephone Ext:	Not reported
Owner/Operator Fax:	Not reported
Owner/Operator Email:	Not reported
Owner/Operator Indicator:	Owner
Owner/Operator Name:	CHEVRON USA INC
Legal Status:	Private
Date Became Current:	Not reported
Date Ended Current:	Not reported
Owner/Operator Address:	PO BOX 6004
Owner/Operator City,State,Zip:	SAN RAMON, CA 94583
Owner/Operator Telephone:	925-842-5931
Owner/Operator Telephone Ext:	Not reported
Owner/Operator Fax:	Not reported
Owner/Operator Email:	Not reported
Owner/Operator Indicator:	Owner
Owner/Operator Name:	CHEVRON USA INC SS 98538
Legal Status:	Private
Date Became Current:	1996-05-02 00:00:00.
Date Ended Current:	Not reported
Owner/Operator Address:	PO BOX 6004
Owner/Operator City,State,Zip:	SAN RAMON, CA 94583
Owner/Operator Telephone:	877-386-6044
Owner/Operator Telephone Ext:	Not reported
Owner/Operator Fax:	Not reported
Owner/Operator Email:	Not reported
Owner/Operator Indicator:	Operator
Owner/Operator Name:	CHEVRON PRODUCTS CO
Legal Status:	Private
Date Became Current:	Not reported
Date Ended Current:	Not reported
Owner/Operator Address:	31204 PACIFIC HWY S

Map ID  
Direction  
Distance  
Elevation

MAP FINDINGS

Site

Database(s)

EDR ID Number  
EPA ID Number

**CHEVRON USA INC SS 98538 (Continued)**

**1000658943**

Owner/Operator City,State,Zip:	FEDERAL WAY, WA 98003
Owner/Operator Telephone:	253-946-0683
Owner/Operator Telephone Ext:	Not reported
Owner/Operator Fax:	Not reported
Owner/Operator Email:	Not reported
Owner/Operator Indicator:	Owner
Owner/Operator Name:	CHEVRON USA INC SS 98538
Legal Status:	Private
Date Became Current:	1996-05-02 00:00:00.
Date Ended Current:	Not reported
Owner/Operator Address:	PO BOX 6004
Owner/Operator City,State,Zip:	SAN RAMON, CA 94583
Owner/Operator Telephone:	877-386-6044
Owner/Operator Telephone Ext:	Not reported
Owner/Operator Fax:	Not reported
Owner/Operator Email:	Not reported
Owner/Operator Indicator:	Operator
Owner/Operator Name:	CHEVRON PRODUCTS CO
Legal Status:	Private
Date Became Current:	Not reported
Date Ended Current:	Not reported
Owner/Operator Address:	31204 PACIFIC HWY S
Owner/Operator City,State,Zip:	FEDERAL WAY, WA 98003
Owner/Operator Telephone:	253-946-0683
Owner/Operator Telephone Ext:	Not reported
Owner/Operator Fax:	Not reported
Owner/Operator Email:	Not reported
Owner/Operator Indicator:	Owner
Owner/Operator Name:	CHEVRON USA INC SS 98538
Legal Status:	Private
Date Became Current:	1996-05-02 00:00:00.
Date Ended Current:	Not reported
Owner/Operator Address:	31204 PACIFIC HWY S
Owner/Operator City,State,Zip:	FEDERAL WAY, WA 98003-5402
Owner/Operator Telephone:	Not reported
Owner/Operator Telephone Ext:	Not reported
Owner/Operator Fax:	Not reported
Owner/Operator Email:	Not reported
Owner/Operator Indicator:	Owner
Owner/Operator Name:	CHEVRON USA INC SS 98538
Legal Status:	Private
Date Became Current:	1996-05-02 00:00:00.
Date Ended Current:	Not reported
Owner/Operator Address:	PO BOX 6004
Owner/Operator City,State,Zip:	SAN RAMON, CA 94583-2324
Owner/Operator Telephone:	Not reported
Owner/Operator Telephone Ext:	Not reported
Owner/Operator Fax:	Not reported
Owner/Operator Email:	Not reported
Owner/Operator Indicator:	Owner
Owner/Operator Name:	CHEVRON USA INC SS 98538
Legal Status:	Private

Map ID  
Direction  
Distance  
Elevation

MAP FINDINGS

Site

Database(s)

EDR ID Number  
EPA ID Number

**CHEVRON USA INC SS 98538 (Continued)**

**1000658943**

Date Became Current:	Not reported
Date Ended Current:	Not reported
Owner/Operator Address:	31204 PACIFIC HWY S
Owner/Operator City,State,Zip:	FEDERAL WAY, WA 98003
Owner/Operator Telephone:	000-000-0000
Owner/Operator Telephone Ext:	Not reported
Owner/Operator Fax:	Not reported
Owner/Operator Email:	Not reported
Owner/Operator Indicator:	Owner
Owner/Operator Name:	CHEVRON USA INC SS 98538
Legal Status:	Private
Date Became Current:	1996-05-02 00:00:00.
Date Ended Current:	Not reported
Owner/Operator Address:	31204 PACIFIC HWY S
Owner/Operator City,State,Zip:	FEDERAL WAY, WA 98003
Owner/Operator Telephone:	206-946-0683
Owner/Operator Telephone Ext:	Not reported
Owner/Operator Fax:	Not reported
Owner/Operator Email:	Not reported
Owner/Operator Indicator:	Operator
Owner/Operator Name:	CHEVRON USA INC SS 98538
Legal Status:	Private
Date Became Current:	Not reported
Date Ended Current:	Not reported
Owner/Operator Address:	31204 PACIFIC HWY S
Owner/Operator City,State,Zip:	FEDERAL WAY, WA 98003
Owner/Operator Telephone:	000-000-0000
Owner/Operator Telephone Ext:	Not reported
Owner/Operator Fax:	Not reported
Owner/Operator Email:	Not reported
Owner/Operator Indicator:	Owner
Owner/Operator Name:	CHEVRON USA INC SS 98538
Legal Status:	Private
Date Became Current:	1996-05-02 00:00:00.
Date Ended Current:	Not reported
Owner/Operator Address:	31204 PACIFIC HWY S
Owner/Operator City,State,Zip:	FEDERAL WAY, WA 98003
Owner/Operator Telephone:	206-946-0683
Owner/Operator Telephone Ext:	Not reported
Owner/Operator Fax:	Not reported
Owner/Operator Email:	Not reported
Owner/Operator Indicator:	Owner
Owner/Operator Name:	CHEVRON USA INC
Legal Status:	Private
Date Became Current:	Not reported
Date Ended Current:	Not reported
Owner/Operator Address:	PO BOX 6004
Owner/Operator City,State,Zip:	SAN RAMON, CA 94583
Owner/Operator Telephone:	925-842-5931
Owner/Operator Telephone Ext:	Not reported
Owner/Operator Fax:	Not reported
Owner/Operator Email:	Not reported

Map ID  
Direction  
Distance  
Elevation

MAP FINDINGS

Site

Database(s)

EDR ID Number  
EPA ID Number

**CHEVRON USA INC SS 98538 (Continued)**

**1000658943**

Owner/Operator Indicator: Owner  
Owner/Operator Name: CHEVRON USA INC SS 98538  
Legal Status: Private  
Date Became Current: 1996-05-02 00:00:00.  
Date Ended Current: Not reported  
Owner/Operator Address: PO BOX 6004  
Owner/Operator City,State,Zip: SAN RAMON, CA 94583  
Owner/Operator Telephone: 925-842-5931  
Owner/Operator Telephone Ext: Not reported  
Owner/Operator Fax: Not reported  
Owner/Operator Email: Not reported

Owner/Operator Indicator: Operator  
Owner/Operator Name: CHEVRON PRODUCTS CO  
Legal Status: Private  
Date Became Current: Not reported  
Date Ended Current: Not reported  
Owner/Operator Address: 31204 PACIFIC HWY S  
Owner/Operator City,State,Zip: FEDERAL WAY, WA 98003  
Owner/Operator Telephone: 253-946-0683  
Owner/Operator Telephone Ext: Not reported  
Owner/Operator Fax: Not reported  
Owner/Operator Email: Not reported

Owner/Operator Indicator: Owner  
Owner/Operator Name: CHEVRON USA INC SS 98538  
Legal Status: Private  
Date Became Current: 1996-05-02 00:00:00.  
Date Ended Current: Not reported  
Owner/Operator Address: PO BOX 6004  
Owner/Operator City,State,Zip: SAN RAMON, CA 94583  
Owner/Operator Telephone: 877-386-6044  
Owner/Operator Telephone Ext: Not reported  
Owner/Operator Fax: Not reported  
Owner/Operator Email: Not reported

Owner/Operator Indicator: Owner  
Owner/Operator Name: CHEVRON USA INC  
Legal Status: Private  
Date Became Current: Not reported  
Date Ended Current: Not reported  
Owner/Operator Address: PO BOX 6004  
Owner/Operator City,State,Zip: SAN RAMON, CA 94583  
Owner/Operator Telephone: 877-386-6044  
Owner/Operator Telephone Ext: Not reported  
Owner/Operator Fax: Not reported  
Owner/Operator Email: Not reported

Owner/Operator Indicator: Owner  
Owner/Operator Name: CHEVRON USA INC  
Legal Status: Private  
Date Became Current: Not reported  
Date Ended Current: Not reported  
Owner/Operator Address: PO BOX 6004  
Owner/Operator City,State,Zip: SAN RAMON, CA 94583  
Owner/Operator Telephone: 877-386-6044  
Owner/Operator Telephone Ext: Not reported

Map ID  
Direction  
Distance  
Elevation

MAP FINDINGS

Site

Database(s)

EDR ID Number  
EPA ID Number

**CHEVRON USA INC SS 98538 (Continued)**

**1000658943**

Owner/Operator Fax: Not reported  
Owner/Operator Email: Not reported

Owner/Operator Indicator: Owner  
Owner/Operator Name: CHEVRON USA INC  
Legal Status: Private  
Date Became Current: 2017-12-31 00:00:00.  
Date Ended Current: Not reported  
Owner/Operator Address: PO BOX 6004  
Owner/Operator City,State,Zip: SAN RAMON, CA 94583  
Owner/Operator Telephone: 877-386-6044  
Owner/Operator Telephone Ext: Not reported  
Owner/Operator Fax: Not reported  
Owner/Operator Email: Not reported

Owner/Operator Indicator: Operator  
Owner/Operator Name: CHEVRON PRODUCTS CO  
Legal Status: Private  
Date Became Current: 1900-01-01 00:00:00.  
Date Ended Current: Not reported  
Owner/Operator Address: 31204 PACIFIC HWY S  
Owner/Operator City,State,Zip: FEDERAL WAY, WA 98003  
Owner/Operator Telephone: Not reported  
Owner/Operator Telephone Ext: Not reported  
Owner/Operator Fax: Not reported  
Owner/Operator Email: Not reported

Historic Generators:

Receive Date: 2010-02-11 00:00:00.0  
Handler Name: CHEVRON USA INC SS 98538  
Federal Waste Generator Description: Small Quantity Generator  
State District Owner: WA  
Large Quantity Handler of Universal Waste: No  
Recognized Trader Importer: No  
Recognized Trader Exporter: No  
Spent Lead Acid Battery Importer: No  
Spent Lead Acid Battery Exporter: No  
Current Record: No  
Non Storage Recycler Activity: Not reported  
Electronic Manifest Broker: Not reported

Receive Date: 2012-02-21 00:00:00.0  
Handler Name: CHEVRON USA INC SS 98538  
Federal Waste Generator Description: Small Quantity Generator  
State District Owner: WA  
Large Quantity Handler of Universal Waste: No  
Recognized Trader Importer: No  
Recognized Trader Exporter: No  
Spent Lead Acid Battery Importer: No  
Spent Lead Acid Battery Exporter: No  
Current Record: No  
Non Storage Recycler Activity: Not reported  
Electronic Manifest Broker: Not reported

Receive Date: 2009-10-14 00:00:00.0  
Handler Name: CHEVRON USA INC SS 98538  
Federal Waste Generator Description: Not a generator, verified



Map ID  
Direction  
Distance  
Elevation

MAP FINDINGS

Site

Database(s)

EDR ID Number  
EPA ID Number

**CHEVRON USA INC SS 98538 (Continued)**

**1000658943**

State District Owner: WA  
Large Quantity Handler of Universal Waste: No  
Recognized Trader Importer: No  
Recognized Trader Exporter: No  
Spent Lead Acid Battery Importer: No  
Spent Lead Acid Battery Exporter: No  
Current Record: No  
Non Storage Recycler Activity: Not reported  
Electronic Manifest Broker: Not reported

Receive Date: 2011-02-03 00:00:00.0  
Handler Name: CHEVRON USA INC SS 98538  
Federal Waste Generator Description: Not a generator, verified  
State District Owner: WA  
Large Quantity Handler of Universal Waste: No  
Recognized Trader Importer: No  
Recognized Trader Exporter: No  
Spent Lead Acid Battery Importer: No  
Spent Lead Acid Battery Exporter: No  
Current Record: No  
Non Storage Recycler Activity: Not reported  
Electronic Manifest Broker: Not reported

Receive Date: 1993-12-31 00:00:00.0  
Handler Name: CHEVRON USA INC SS 98538  
Federal Waste Generator Description: Small Quantity Generator  
State District Owner: WA  
Large Quantity Handler of Universal Waste: No  
Recognized Trader Importer: No  
Recognized Trader Exporter: No  
Spent Lead Acid Battery Importer: No  
Spent Lead Acid Battery Exporter: No  
Current Record: No  
Non Storage Recycler Activity: Not reported  
Electronic Manifest Broker: Not reported

Receive Date: 1997-03-20 00:00:00.0  
Handler Name: CHEVRON USA INC SS 98538  
Federal Waste Generator Description: Small Quantity Generator  
State District Owner: WA  
Large Quantity Handler of Universal Waste: No  
Recognized Trader Importer: No  
Recognized Trader Exporter: No  
Spent Lead Acid Battery Importer: No  
Spent Lead Acid Battery Exporter: No  
Current Record: No  
Non Storage Recycler Activity: Not reported  
Electronic Manifest Broker: Not reported

Receive Date: 1997-06-16 00:00:00.0  
Handler Name: CHEVRON USA INC SS 98538  
Federal Waste Generator Description: Not a generator, verified  
State District Owner: WA  
Large Quantity Handler of Universal Waste: No  
Recognized Trader Importer: No  
Recognized Trader Exporter: No  
Spent Lead Acid Battery Importer: No

Map ID  
Direction  
Distance  
Elevation

MAP FINDINGS

Site

Database(s)

EDR ID Number  
EPA ID Number

**CHEVRON USA INC SS 98538 (Continued)**

**1000658943**

Spent Lead Acid Battery Exporter: No  
Current Record: No  
Non Storage Recycler Activity: Not reported  
Electronic Manifest Broker: Not reported

Receive Date: 1998-02-27 00:00:00.0  
Handler Name: CHEVRON USA INC SS 98538  
Federal Waste Generator Description: Not a generator, verified  
State District Owner: WA  
Large Quantity Handler of Universal Waste: No  
Recognized Trader Importer: No  
Recognized Trader Exporter: No  
Spent Lead Acid Battery Importer: No  
Spent Lead Acid Battery Exporter: No  
Current Record: No  
Non Storage Recycler Activity: Not reported  
Electronic Manifest Broker: Not reported

Receive Date: 1999-02-26 00:00:00.0  
Handler Name: CHEVRON USA INC SS 98538  
Federal Waste Generator Description: Small Quantity Generator  
State District Owner: WA  
Large Quantity Handler of Universal Waste: No  
Recognized Trader Importer: No  
Recognized Trader Exporter: No  
Spent Lead Acid Battery Importer: No  
Spent Lead Acid Battery Exporter: No  
Current Record: No  
Non Storage Recycler Activity: Not reported  
Electronic Manifest Broker: Not reported

Receive Date: 2000-02-22 00:00:00.0  
Handler Name: CHEVRON USA INC SS 98538  
Federal Waste Generator Description: Small Quantity Generator  
State District Owner: WA  
Large Quantity Handler of Universal Waste: No  
Recognized Trader Importer: No  
Recognized Trader Exporter: No  
Spent Lead Acid Battery Importer: No  
Spent Lead Acid Battery Exporter: No  
Current Record: No  
Non Storage Recycler Activity: Not reported  
Electronic Manifest Broker: Not reported

Receive Date: 2001-03-06 00:00:00.0  
Handler Name: CHEVRON USA INC SS 98538  
Federal Waste Generator Description: Not a generator, verified  
State District Owner: WA  
Large Quantity Handler of Universal Waste: No  
Recognized Trader Importer: No  
Recognized Trader Exporter: No  
Spent Lead Acid Battery Importer: No  
Spent Lead Acid Battery Exporter: No  
Current Record: No  
Non Storage Recycler Activity: Not reported  
Electronic Manifest Broker: Not reported

Map ID  
Direction  
Distance  
Elevation

MAP FINDINGS

Site

Database(s)

EDR ID Number  
EPA ID Number

**CHEVRON USA INC SS 98538 (Continued)**

**1000658943**

Receive Date: 2002-02-28 00:00:00.0  
Handler Name: CHEVRON USA INC SS 98538  
Federal Waste Generator Description: Not a generator, verified  
State District Owner: WA  
Large Quantity Handler of Universal Waste: No  
Recognized Trader Importer: No  
Recognized Trader Exporter: No  
Spent Lead Acid Battery Importer: No  
Spent Lead Acid Battery Exporter: No  
Current Record: No  
Non Storage Recycler Activity: Not reported  
Electronic Manifest Broker: Not reported

Receive Date: 2003-03-03 00:00:00.0  
Handler Name: CHEVRON USA INC SS 98538  
Federal Waste Generator Description: Not a generator, verified  
State District Owner: WA  
Large Quantity Handler of Universal Waste: No  
Recognized Trader Importer: No  
Recognized Trader Exporter: No  
Spent Lead Acid Battery Importer: No  
Spent Lead Acid Battery Exporter: No  
Current Record: No  
Non Storage Recycler Activity: Not reported  
Electronic Manifest Broker: Not reported

Receive Date: 2004-01-18 00:00:00.0  
Handler Name: CHEVRON USA INC SS 98538  
Federal Waste Generator Description: Not a generator, verified  
State District Owner: WA  
Large Quantity Handler of Universal Waste: No  
Recognized Trader Importer: No  
Recognized Trader Exporter: No  
Spent Lead Acid Battery Importer: No  
Spent Lead Acid Battery Exporter: No  
Current Record: No  
Non Storage Recycler Activity: Not reported  
Electronic Manifest Broker: Not reported

Receive Date: 2005-02-24 00:00:00.0  
Handler Name: CHEVRON USA INC SS 98538  
Federal Waste Generator Description: Small Quantity Generator  
State District Owner: WA  
Large Quantity Handler of Universal Waste: No  
Recognized Trader Importer: No  
Recognized Trader Exporter: No  
Spent Lead Acid Battery Importer: No  
Spent Lead Acid Battery Exporter: No  
Current Record: No  
Non Storage Recycler Activity: Not reported  
Electronic Manifest Broker: Not reported

Receive Date: 2006-02-18 00:00:00.0  
Handler Name: CHEVRON USA INC SS 98538  
Federal Waste Generator Description: Not a generator, verified  
State District Owner: WA  
Large Quantity Handler of Universal Waste: No

Map ID  
Direction  
Distance  
Elevation

MAP FINDINGS

Site

Database(s)

EDR ID Number  
EPA ID Number

**CHEVRON USA INC SS 98538 (Continued)**

**1000658943**

Recognized Trader Importer: No  
Recognized Trader Exporter: No  
Spent Lead Acid Battery Importer: No  
Spent Lead Acid Battery Exporter: No  
Current Record: No  
Non Storage Recycler Activity: Not reported  
Electronic Manifest Broker: Not reported

Receive Date: 2007-02-16 00:00:00.0  
Handler Name: CHEVRON USA INC SS 98538  
Federal Waste Generator Description: Not a generator, verified  
State District Owner: WA  
Large Quantity Handler of Universal Waste: No  
Recognized Trader Importer: No  
Recognized Trader Exporter: No  
Spent Lead Acid Battery Importer: No  
Spent Lead Acid Battery Exporter: No  
Current Record: No  
Non Storage Recycler Activity: Not reported  
Electronic Manifest Broker: Not reported

Receive Date: 2008-02-11 00:00:00.0  
Handler Name: CHEVRON USA INC SS 98538  
Federal Waste Generator Description: Not a generator, verified  
State District Owner: WA  
Large Quantity Handler of Universal Waste: No  
Recognized Trader Importer: No  
Recognized Trader Exporter: No  
Spent Lead Acid Battery Importer: No  
Spent Lead Acid Battery Exporter: No  
Current Record: No  
Non Storage Recycler Activity: Not reported  
Electronic Manifest Broker: Not reported

Receive Date: 2009-02-16 00:00:00.0  
Handler Name: CHEVRON USA INC SS 98538  
Federal Waste Generator Description: Small Quantity Generator  
State District Owner: WA  
Large Quantity Handler of Universal Waste: No  
Recognized Trader Importer: No  
Recognized Trader Exporter: No  
Spent Lead Acid Battery Importer: No  
Spent Lead Acid Battery Exporter: No  
Current Record: No  
Non Storage Recycler Activity: Not reported  
Electronic Manifest Broker: Not reported

Receive Date: 2009-10-14 00:00:00.0  
Handler Name: CHEVRON USA INC SS 98538  
Federal Waste Generator Description: Small Quantity Generator  
State District Owner: WA  
Large Quantity Handler of Universal Waste: No  
Recognized Trader Importer: No  
Recognized Trader Exporter: No  
Spent Lead Acid Battery Importer: No  
Spent Lead Acid Battery Exporter: No  
Current Record: No

Map ID  
Direction  
Distance  
Elevation

MAP FINDINGS

Site

Database(s)

EDR ID Number  
EPA ID Number

**CHEVRON USA INC SS 98538 (Continued)**

**1000658943**

Non Storage Recycler Activity: Not reported  
Electronic Manifest Broker: Not reported

Receive Date: 2010-02-11 00:00:00.0  
Handler Name: CHEVRON USA INC SS 98538  
Federal Waste Generator Description: Small Quantity Generator  
State District Owner: WA  
Large Quantity Handler of Universal Waste: No  
Recognized Trader Importer: No  
Recognized Trader Exporter: No  
Spent Lead Acid Battery Importer: No  
Spent Lead Acid Battery Exporter: No  
Current Record: No  
Non Storage Recycler Activity: Not reported  
Electronic Manifest Broker: Not reported

Receive Date: 2011-02-03 00:00:00.0  
Handler Name: CHEVRON USA INC SS 98538  
Federal Waste Generator Description: Not a generator, verified  
State District Owner: WA  
Large Quantity Handler of Universal Waste: No  
Recognized Trader Importer: No  
Recognized Trader Exporter: No  
Spent Lead Acid Battery Importer: No  
Spent Lead Acid Battery Exporter: No  
Current Record: No  
Non Storage Recycler Activity: Not reported  
Electronic Manifest Broker: Not reported

Receive Date: 2011-02-07 00:00:00.0  
Handler Name: CHEVRON USA INC SS 98538  
Federal Waste Generator Description: Small Quantity Generator  
State District Owner: WA  
Large Quantity Handler of Universal Waste: No  
Recognized Trader Importer: No  
Recognized Trader Exporter: No  
Spent Lead Acid Battery Importer: No  
Spent Lead Acid Battery Exporter: No  
Current Record: No  
Non Storage Recycler Activity: Not reported  
Electronic Manifest Broker: Not reported

Receive Date: 2012-02-21 00:00:00.0  
Handler Name: CHEVRON USA INC SS 98538  
Federal Waste Generator Description: Small Quantity Generator  
State District Owner: WA  
Large Quantity Handler of Universal Waste: No  
Recognized Trader Importer: No  
Recognized Trader Exporter: No  
Spent Lead Acid Battery Importer: No  
Spent Lead Acid Battery Exporter: No  
Current Record: No  
Non Storage Recycler Activity: Not reported  
Electronic Manifest Broker: Not reported

Receive Date: 2013-02-06 00:00:00.0  
Handler Name: CHEVRON USA INC SS 98538

Map ID  
Direction  
Distance  
Elevation

MAP FINDINGS

Site

Database(s)

EDR ID Number  
EPA ID Number

**CHEVRON USA INC SS 98538 (Continued)**

**1000658943**

Federal Waste Generator Description: Small Quantity Generator  
State District Owner: WA  
Large Quantity Handler of Universal Waste: No  
Recognized Trader Importer: No  
Recognized Trader Exporter: No  
Spent Lead Acid Battery Importer: No  
Spent Lead Acid Battery Exporter: No  
Current Record: No  
Non Storage Recycler Activity: Not reported  
Electronic Manifest Broker: Not reported

Receive Date: 2014-02-10 00:00:00.0  
Handler Name: CHEVRON USA INC SS 98538  
Federal Waste Generator Description: Small Quantity Generator  
State District Owner: WA  
Large Quantity Handler of Universal Waste: No  
Recognized Trader Importer: No  
Recognized Trader Exporter: No  
Spent Lead Acid Battery Importer: No  
Spent Lead Acid Battery Exporter: No  
Current Record: No  
Non Storage Recycler Activity: Not reported  
Electronic Manifest Broker: Not reported

Receive Date: 2015-01-28 00:00:00.0  
Handler Name: CHEVRON USA INC SS 98538  
Federal Waste Generator Description: Not a generator, verified  
State District Owner: WA  
Large Quantity Handler of Universal Waste: No  
Recognized Trader Importer: No  
Recognized Trader Exporter: No  
Spent Lead Acid Battery Importer: No  
Spent Lead Acid Battery Exporter: No  
Current Record: No  
Non Storage Recycler Activity: Not reported  
Electronic Manifest Broker: Not reported

Receive Date: 2016-02-03 00:00:00.0  
Handler Name: CHEVRON USA INC SS 98538  
Federal Waste Generator Description: Not a generator, verified  
State District Owner: WA  
Large Quantity Handler of Universal Waste: No  
Recognized Trader Importer: No  
Recognized Trader Exporter: No  
Spent Lead Acid Battery Importer: No  
Spent Lead Acid Battery Exporter: No  
Current Record: No  
Non Storage Recycler Activity: Not reported  
Electronic Manifest Broker: Not reported

Receive Date: 2017-02-06 00:00:00.0  
Handler Name: CHEVRON USA INC SS 98538  
Federal Waste Generator Description: Not a generator, verified  
State District Owner: WA  
Large Quantity Handler of Universal Waste: No  
Recognized Trader Importer: No  
Recognized Trader Exporter: No

Map ID  
Direction  
Distance  
Elevation

MAP FINDINGS

Site

Database(s)

EDR ID Number  
EPA ID Number

**CHEVRON USA INC SS 98538 (Continued)**

**1000658943**

Spent Lead Acid Battery Importer: No  
Spent Lead Acid Battery Exporter: No  
Current Record: No  
Non Storage Recycler Activity: Not reported  
Electronic Manifest Broker: Not reported

Receive Date: 2018-01-30 00:00:00.0  
Handler Name: CHEVRON USA INC SS 98538  
Federal Waste Generator Description: Not a generator, verified  
State District Owner: WA  
Large Quantity Handler of Universal Waste: No  
Recognized Trader Importer: No  
Recognized Trader Exporter: No  
Spent Lead Acid Battery Importer: No  
Spent Lead Acid Battery Exporter: No  
Current Record: No  
Non Storage Recycler Activity: Not reported  
Electronic Manifest Broker: Not reported

Receive Date: 2019-02-06 00:00:00.0  
Handler Name: CHEVRON USA INC SS 98538  
Federal Waste Generator Description: Not a generator, verified  
State District Owner: WA  
Large Quantity Handler of Universal Waste: No  
Recognized Trader Importer: No  
Recognized Trader Exporter: No  
Spent Lead Acid Battery Importer: No  
Spent Lead Acid Battery Exporter: No  
Current Record: No  
Non Storage Recycler Activity: Not reported  
Electronic Manifest Broker: Not reported

Receive Date: 2020-02-12 00:00:00.0  
Handler Name: CHEVRON USA INC SS 98538  
Federal Waste Generator Description: Not a generator, verified  
State District Owner: WA  
Large Quantity Handler of Universal Waste: No  
Recognized Trader Importer: No  
Recognized Trader Exporter: No  
Spent Lead Acid Battery Importer: No  
Spent Lead Acid Battery Exporter: No  
Current Record: Yes  
Non Storage Recycler Activity: Not reported  
Electronic Manifest Broker: Not reported

Receive Date: 2003-12-31 00:00:00.0  
Handler Name: CHEVRON USA INC SS 98538  
Federal Waste Generator Description: Not a generator, verified  
State District Owner: WA  
Large Quantity Handler of Universal Waste: No  
Recognized Trader Importer: No  
Recognized Trader Exporter: No  
Spent Lead Acid Battery Importer: No  
Spent Lead Acid Battery Exporter: No  
Current Record: No  
Non Storage Recycler Activity: Not reported  
Electronic Manifest Broker: Not reported

Map ID  
Direction  
Distance  
Elevation

MAP FINDINGS

Site

Database(s)

EDR ID Number  
EPA ID Number

**CHEVRON USA INC SS 98538 (Continued)**

**1000658943**

Receive Date: 2005-12-31 00:00:00.0  
Handler Name: CHEVRON USA INC SS 98538  
Federal Waste Generator Description: Not a generator, verified  
State District Owner: WA  
Large Quantity Handler of Universal Waste: No  
Recognized Trader Importer: No  
Recognized Trader Exporter: No  
Spent Lead Acid Battery Importer: No  
Spent Lead Acid Battery Exporter: No  
Current Record: No  
Non Storage Recycler Activity: Not reported  
Electronic Manifest Broker: Not reported

Receive Date: 2007-12-31 00:00:00.0  
Handler Name: CHEVRON USA INC SS 98538  
Federal Waste Generator Description: Not a generator, verified  
State District Owner: WA  
Large Quantity Handler of Universal Waste: No  
Recognized Trader Importer: No  
Recognized Trader Exporter: No  
Spent Lead Acid Battery Importer: No  
Spent Lead Acid Battery Exporter: No  
Current Record: No  
Non Storage Recycler Activity: Not reported  
Electronic Manifest Broker: Not reported

List of NAICS Codes and Descriptions:

NAICS Code: 44711  
NAICS Description: GASOLINE STATIONS WITH CONVENIENCE STORES

NAICS Code: 447110  
NAICS Description: GASOLINE STATIONS WITH CONVENIENCE STORES

Facility Has Received Notices of Violations:

Violations: No Violations Found

Evaluation Action Summary:

Evaluations: No Evaluations Found

FINDS:

Registry ID: 110005360698

Click Here:

Environmental Interest/Information System:

Washington Facility / Site Identification System (WA-FSIS) provides a means to query and display data maintained by the Washington Department of Ecology. This system contains key information for each facility/site that is currently, or has been, of interest to the Air Quality, Dam Safety, Hazardous Waste, Toxics Cleanup, and Water Quality Programs.  
RCRAInfo is a national information system that supports the Resource Conservation and Recovery Act (RCRA) program through the tracking of events and activities related to facilities that generate, transport, and treat, store, or dispose of hazardous waste. RCRAInfo allows RCRA



Map ID  
Direction  
Distance  
Elevation

MAP FINDINGS

Site

Database(s)

EDR ID Number  
EPA ID Number

**CHEVRON USA INC SS 98538 (Continued)**

**1000658943**

program staff to track the notification, permit, compliance, and corrective action activities required under RCRA.

Registry ID: 110070749690

Click Here:

Environmental Interest/Information System:  
HAZARDOUS WASTE BIENNIAL REPORTER

Click this hyperlink while viewing on your computer to access additional FINDS: detail in the EDR Site Report.

**ECHO:**

Envid: 1000658943  
Registry ID: 110005360698  
DFR URL: <http://echo.epa.gov/detailed-facility-report?fid=110005360698>  
Name: CHEVRON USA INC SS 98538  
Address: 31204 PACIFIC HWY S  
City,State,Zip: FEDERAL WAY, WA 98003

**WA Financial Assurance 1:**

Name: 312 FEDERAL WAY CHEVRON  
Address: 31204 PACIFIC HWY S  
City,State,Zip: FEDERAL WAY, WA 98003  
DOE Site ID: 5250  
Financial Resp Type: COLONY INSURANCE COMPANY  
Inception Date: 08/28/2018  
Expiration Date: 09/09/2019  
Address 2: Not reported  
Policy Number: WA641997-5  
Effective Date: 08/28/2018  
Liability Limit Type: Mktg, 1-100 tanks; 1m per occurrence, 1m aggregate  
Compliance Method: Letter of self-insurance (financial report)  
Proof of Responsibility Document Flag: 1  
Retroactive Date: 09/11/2013  
Latitude: 47.32192  
Longitude: -122.31311

Name: 312 FEDERAL WAY CHEVRON  
Address: 31204 PACIFIC HWY S  
City,State,Zip: FEDERAL WAY, WA 98003  
DOE Site ID: 5250  
Financial Resp Type: COLONY INSURANCE COMPANY  
Inception Date: 06/19/2019  
Expiration Date: 09/09/2020  
Address 2: Not reported  
Policy Number: WA641997-6  
Effective Date: 06/19/2019  
Liability Limit Type: Mktg, 1-100 tanks; 1m per occurrence, 1m aggregate  
Compliance Method: Letter of self-insurance (financial report)  
Proof of Responsibility Document Flag: 1  
Retroactive Date: 09/11/2013  
Latitude: 47.32192  
Longitude: -122.31311

Name: 312 FEDERAL WAY CHEVRON  
Address: 31204 PACIFIC HWY S  
City,State,Zip: FEDERAL WAY, WA 98003

Map ID  
Direction  
Distance  
Elevation

MAP FINDINGS

Site

Database(s)

EDR ID Number  
EPA ID Number

**CHEVRON USA INC SS 98538 (Continued)**

**1000658943**

DOE Site ID: 5250  
Financial Resp Type: COLONY INSURANCE COMPANY  
Inception Date: 08/12/2015  
Expiration Date: 09/09/2016  
Address 2: Not reported  
Policy Number: WA641997-2  
Effective Date: 08/12/2015  
Liability Limit Type: Mktg, 1-100 tanks; 1m per occurrence, 1m aggregate  
Compliance Method: Letter of self-insurance (financial report)  
Proof of Responsibility Document Flag: 1  
Retroactive Date: 09/11/2013  
Latitude: 47.32192  
Longitude: -122.31311

Name: 312 FEDERAL WAY CHEVRON  
Address: 31204 PACIFIC HWY S  
City,State,Zip: FEDERAL WAY, WA 98003  
DOE Site ID: 5250  
Financial Resp Type: COLONY INSURANCE COMPANY  
Inception Date: 09/09/2016  
Expiration Date: 09/09/2018  
Address 2: Not reported  
Policy Number: WA641997-4  
Effective Date: 09/09/2016  
Liability Limit Type: Mktg, 1-100 tanks; 1m per occurrence, 1m aggregate  
Compliance Method: Letter of self-insurance (financial report)  
Proof of Responsibility Document Flag: 1  
Retroactive Date: 09/11/2013  
Latitude: 47.32192  
Longitude: -122.31311

**WA MANIFEST:**

Name: CHEVRON USA INC SS 98538  
Address: 31204 PACIFIC HWY S  
City,State,Zip: FEDERAL WAY, WA 98003  
Facility Address 2: Not reported  
Facility ID: 75488972  
EPA ID: WAD988486049  
NAICS: 447110  
State Waste Code Desc: Not reported  
Federal Waste Code Desc: Not reported  
Form Comm: Not reported  
Data Year: 2017  
Permit by Rule: False  
Mailing Address 2: Not reported  
Treatment by Generator: False  
Mixed Radioactive Waste: False  
Importer of Hazardous Waste: False  
Immediate Recycler: False  
Treatment/Storage/Disposal/Recycling Facility: False  
Generator of Dangerous Fuel Waste: False  
Generator Marketing to Burner: False  
Other Marketers (i.e., blender, distributor, etc.): False  
Utility Boiler Burner: False  
Industry Boiler Burner: False  
Industrial Furnace: False  
Smelter Defferal: False

Map ID  
Direction  
Distance  
Elevation

MAP FINDINGS

Site

Database(s)

EDR ID Number  
EPA ID Number

**CHEVRON USA INC SS 98538 (Continued)**

**1000658943**

Universal Waste:	Not reported
Off-Specification:	Not reported
LN Address 2:	Not reported
Tax Reg #:	409018069
Business Type:	Not reported
Mail Name:	Not reported
Mailing Address:	PO Box 6004
Mailing City,State,Zip:	San Ramon, CA 94583
Legal Organization Name:	Chevron USA Inc SS 98538
Legal Organization Type:	Private
Legal Contact:	Not reported
Legal Address:	PO Box 6004
Legal Address 2:	Not reported
Legal City,State,Zip:	San Ramon, CA 94583
Legal Phone Number:	(877)386-6044
Legal Effective Date:	05/02/1996
Land Organization Name:	Chevron USA Inc
Land Organization Type:	Private
Land Contact:	Not reported
Land Address:	PO Box 6004
Land City,State,Zip:	San Ramon, CA 94583
Land Phone Number:	(877)386-6044
Operator Organization Name:	Chevron Products Co
Operator Organization Type:	Private
Operator:	Not reported
Operator Address:	31204 Pacific Hwy S
Operator Address 2:	Not reported
Operator City,State,Zip:	Federal Way, WA 98003
Operator Phone Number:	(253)946-0683
Operator Effective Date:	Not reported
Site Contact:	Not reported
Site Contact Address:	Not reported
Contact City,State,Zip:	Not reported
Site Contact Phone Number:	Not reported
Site Contact Email:	Not reported
Gen Status Code:	XQG
Monthly Generation:	False
Batch Generation:	False
One Time Generation:	False
Transport Own Waste:	False
Tranports Other Waste:	False
Recycler Onsite:	False
Transfer Facility:	False
Other Exemption:	Not reported
UW Battery Gen:	False
Used Oil Transporter:	False
Used Oil Transfer Facility:	False
Used Oil Processor:	False
Used Oil Refiner:	False
Used Oil Fuel Marketer Directs Shipments:	False
Used Oil Fuel Marketer Meets Specs:	False
Site Contact Address 2:	Not reported
SIC Code:	Not reported
CRK Number:	Not reported
Active:	Not reported
CAS Number:	Not reported
Chemical Name:	Not reported

Map ID  
Direction  
Distance  
Elevation

MAP FINDINGS

Site

Database(s)

EDR ID Number  
EPA ID Number

CHEVRON USA INC SS 98538 (Continued)

1000658943

EHS:	Not reported
EHS CAS Number:	Not reported
EHS Name:	Not reported
Name:	CHEVRON USA INC SS 98538
Address:	31204 PACIFIC HWY S
City,State,Zip:	FEDERAL WAY, WA 98003
Facility Address 2:	Not reported
Facility ID:	75488972
EPA ID:	WAD988486049
NAICS:	447110
State Waste Code Desc:	Not reported
Federal Waste Code Desc:	Not reported
Form Comm:	Not reported
Data Year:	2017
Permit by Rule:	False
Mailing Address 2:	Not reported
Treatment by Generator:	False
Mixed Radioactive Waste:	False
Importer of Hazardous Waste:	False
Immediate Recycler:	False
Treatment/Storage/Disposal/Recycling Facility:	False
Generator of Dangerous Fuel Waste:	False
Generator Marketing to Burner:	False
Other Marketers (i.e., blender, distributor, etc.):	False
Utility Boiler Burner:	False
Industry Boiler Burner:	False
Industrial Furnace:	False
Smelter Defferal:	False
Universal Waste:	Not reported
Off-Specification:	Not reported
LN Address 2:	Not reported
Tax Reg #:	409018069
Business Type:	Not reported
Mail Name:	Chevron Products Co
Mailing Address:	PO Box 6004
Mailing City,State,Zip:	San Ramon, CA 94583-2324
Legal Organization Name:	Chevron USA Inc SS 98538
Legal Organization Type:	Private
Legal Contact:	Not reported
Legal Address:	PO Box 6004
Legal Address 2:	Not reported
Legal City,State,Zip:	San Ramon, CA 94583-2324
Legal Phone Number:	877-386-6044
Legal Effective Date:	05/02/1996
Land Organization Name:	Chevron USA Inc
Land Organization Type:	Private
Land Contact:	Not reported
Land Address:	PO Box 6004
Land City,State,Zip:	San Ramon, CA 94583-2324
Land Phone Number:	877-386-6044
Operator Organization Name:	Chevron Products Co
Operator Organization Type:	Private
Operator:	Not reported
Operator Address:	31204 Pacific Hwy S
Operator Address 2:	Not reported
Operator City,State,Zip:	Federal Way, WA 98003

Map ID  
Direction  
Distance  
Elevation

MAP FINDINGS

Site

Database(s)

EDR ID Number  
EPA ID Number

**CHEVRON USA INC SS 98538 (Continued)**

**1000658943**

Operator Phone Number: 253-946-0683  
Operator Effective Date: Not reported  
Site Contact: Station Manager  
Site Contact Address: 31204 Pacific Hwy S  
Contact City,State,Zip: Federal Way, WA 98003  
Site Contact Phone Number: 253-946-0683  
Site Contact Email: NAWTDesk@chevron.com  
Gen Status Code: XQG  
Monthly Generation: False  
Batch Generation: False  
One Time Generation: False  
Transport Own Waste: False  
Tranports Other Waste: False  
Recycler Onsite: False  
Transfer Facility: False  
Other Exemption: Not reported  
UW Battery Gen: False  
Used Oil Transporter: False  
Used Oil Transfer Facility: False  
Used Oil Processor: False  
Used Oil Refiner: False  
Used Oil Fuel Marketer Directs Shipments: False  
Used Oil Fuel Marketer Meets Specs: False  
Site Contact Address 2: Not reported  
SIC Code: Not reported  
CRK Number: Not reported  
Active: Not reported  
CAS Number: Not reported  
Chemical Name: Not reported  
EHS: Not reported  
EHS CAS Number: Not reported  
EHS Name: Not reported

Name: CHEVRON USA INC SS 98538  
Address: 31204 PACIFIC HWY S  
City,State,Zip: FEDERAL WAY, WA 98003  
Facility Address 2: Not reported  
Facility ID: 75488972  
EPA ID: WAD988486049  
NAICS: 447110  
State Waste Code Desc: Not reported  
Federal Waste Code Desc: Not reported  
Form Comm: Not reported  
Data Year: 2016  
Permit by Rule: False  
Mailing Address 2: Not reported  
Treatment by Generator: False  
Mixed Radioactive Waste: False  
Importer of Hazardous Waste: False  
Immediate Recycler: False  
Treatment/Storage/Disposal/Recycling Facility: False  
Generator of Dangerous Fuel Waste: False  
Generator Marketing to Burner: False  
Other Marketers (i.e., blender, distributor, etc.): False  
Utility Boiler Burner: False  
Industry Boiler Burner: False  
Industrial Furnace: False

Map ID  
Direction  
Distance  
Elevation

MAP FINDINGS

Site

Database(s)

EDR ID Number  
EPA ID Number

CHEVRON USA INC SS 98538 (Continued)

1000658943

Smelter Defferal:	False
Universal Waste:	Not reported
Off-Specification:	Not reported
LN Address 2:	Not reported
Tax Reg #:	409018069
Business Type:	Not reported
Mail Name:	Chevron Products Co
Mailing Address:	PO Box 6004
Mailing City,State,Zip:	San Ramon, CA 94583-2324
Legal Organization Name:	Chevron USA Inc SS 98538
Legal Organization Type:	Private
Legal Contact:	Not reported
Legal Address:	PO Box 6004
Legal Address 2:	Not reported
Legal City,State,Zip:	San Ramon, CA 94583-2324
Legal Phone Number:	877-386-6044
Legal Effective Date:	05/02/1996
Land Organization Name:	Chevron USA Inc
Land Organization Type:	Private
Land Contact:	Not reported
Land Address:	PO Box 6004
Land City,State,Zip:	San Ramon, CA 94583-2324
Land Phone Number:	877-386-6044
Operator Organization Name:	Chevron Products Co
Operator Organization Type:	Private
Operator:	Not reported
Operator Address:	31204 Pacific Hwy S
Operator Address 2:	Not reported
Operator City,State,Zip:	Federal Way, WA 98003
Operator Phone Number:	253-946-0683
Operator Effective Date:	Not reported
Site Contact:	Station Manager
Site Contact Address:	31204 Pacific Hwy S
Contact City,State,Zip:	Federal Way, WA 98003
Site Contact Phone Number:	253-946-0683
Site Contact Email:	NAWTDesk@chevron.com
Gen Status Code:	XQG
Monthly Generation:	False
Batch Generation:	False
One Time Generation:	False
Transport Own Waste:	False
Tranports Other Waste:	False
Recycler Onsite:	False
Transfer Facility:	False
Other Exemption:	Not reported
UW Battery Gen:	False
Used Oil Transporter:	False
Used Oil Transfer Facility:	False
Used Oil Processor:	False
Used Oil Refiner:	False
Used Oil Fuel Marketer Directs Shipments:	False
Used Oil Fuel Marketer Meets Specs:	False
Site Contact Address 2:	Not reported
SIC Code:	Not reported
CRK Number:	Not reported
Active:	Not reported
CAS Number:	Not reported

Map ID  
Direction  
Distance  
Elevation

MAP FINDINGS

Site

Database(s)

EDR ID Number  
EPA ID Number

**CHEVRON USA INC SS 98538 (Continued)**

**1000658943**

Chemical Name:	Not reported
EHS:	Not reported
EHS CAS Number:	Not reported
EHS Name:	Not reported
Name:	CHEVRON USA INC SS 98538
Address:	31204 PACIFIC HWY S
City,State,Zip:	FEDERAL WAY, WA 98003
Facility Address 2:	Not reported
Facility ID:	75488972
EPA ID:	WAD988486049
NAICS:	447110
State Waste Code Desc:	Not reported
Federal Waste Code Desc:	Not reported
Form Comm:	Not reported
Data Year:	2015
Permit by Rule:	False
Mailing Address 2:	Not reported
Treatment by Generator:	False
Mixed Radioactive Waste:	False
Importer of Hazardous Waste:	False
Immediate Recycler:	False
Treatment/Storage/Disposal/Recycling Facility:	False
Generator of Dangerous Fuel Waste:	False
Generator Marketing to Burner:	False
Other Marketers (i.e., blender, distributor, etc.):	False
Utility Boiler Burner:	False
Industry Boiler Burner:	False
Industrial Furnace:	False
Smelter Defferal:	False
Universal Waste:	Not reported
Off-Specification:	Not reported
LN Address 2:	Not reported
Tax Reg #:	409018069
Business Type:	Not reported
Mail Name:	Chevron Products Co
Mailing Address:	PO Box 6004
Mailing City,State,Zip:	San Ramon, CA 94583-2324
Legal Organization Name:	Chevron USA Inc SS 98538
Legal Organization Type:	Private
Legal Contact:	Not reported
Legal Address:	PO Box 6004
Legal Address 2:	Not reported
Legal City,State,Zip:	San Ramon, CA 94583-2324
Legal Phone Number:	877-386-6044
Legal Effective Date:	05/02/1996
Land Organization Name:	Chevron USA Inc
Land Organization Type:	Private
Land Contact:	Not reported
Land Address:	PO Box 6004
Land City,State,Zip:	San Ramon, CA 94583-2324
Land Phone Number:	877-386-6044
Operator Organization Name:	Chevron Products Co
Operator Organization Type:	Private
Operator:	Not reported
Operator Address:	31204 Pacific Hwy S
Operator Address 2:	Not reported

Map ID  
Direction  
Distance  
Elevation

MAP FINDINGS

Site

Database(s)

EDR ID Number  
EPA ID Number

**CHEVRON USA INC SS 98538 (Continued)**

**1000658943**

Operator City,State,Zip:	Federal Way, WA 98003
Operator Phone Number:	253-946-0683
Operator Effective Date:	Not reported
Site Contact:	Station Manager
Site Contact Address:	31204 Pacific Hwy S
Contact City,State,Zip:	Federal Way, WA 98003
Site Contact Phone Number:	253-946-0683
Site Contact Email:	NAWTDesk@chevron.com
Gen Status Code:	XQG
Monthly Generation:	False
Batch Generation:	False
One Time Generation:	False
Transport Own Waste:	False
Tranports Other Waste:	False
Recycler Onsite:	False
Transfer Facility:	False
Other Exemption:	Not reported
UW Battery Gen:	False
Used Oil Transporter:	False
Used Oil Transfer Facility:	False
Used Oil Processor:	False
Used Oil Refiner:	False
Used Oil Fuel Marketer Directs Shipments:	False
Used Oil Fuel Marketer Meets Specs:	False
Site Contact Address 2:	Not reported
SIC Code:	Not reported
CRK Number:	Not reported
Active:	Not reported
CAS Number:	Not reported
Chemical Name:	Not reported
EHS:	Not reported
EHS CAS Number:	Not reported
EHS Name:	Not reported
Name:	CHEVRON USA INC SS 98538
Address:	31204 PACIFIC HWY S
City,State,Zip:	FEDERAL WAY, WA 98003
Facility Address 2:	Not reported
Facility ID:	75488972
EPA ID:	WAD988486049
NAICS:	447110
State Waste Code Desc:	Not reported
Federal Waste Code Desc:	Not reported
Form Comm:	Not reported
Data Year:	2014
Permit by Rule:	False
Mailing Address 2:	Not reported
Treatment by Generator:	False
Mixed Radioactive Waste:	False
Importer of Hazardous Waste:	False
Immediate Recycler:	False
Treatment/Storage/Disposal/Recycling Facility:	False
Generator of Dangerous Fuel Waste:	False
Generator Marketing to Burner:	False
Other Marketers (i.e., blender, distributor, etc.):	False
Utility Boiler Burner:	False
Industry Boiler Burner:	False



Map ID  
Direction  
Distance  
Elevation

MAP FINDINGS

Site

Database(s)

EDR ID Number  
EPA ID Number

**CHEVRON USA INC SS 98538 (Continued)**

**1000658943**

Industrial Furnace:	False
Smelter Defferal:	False
Universal Waste:	Not reported
Off-Specification:	Not reported
LN Address 2:	Not reported
Tax Reg #:	409018069
Business Type:	Not reported
Mail Name:	Chevron Products Co
Mailing Address:	PO Box 6004
Mailing City,State,Zip:	San Ramon, CA 94583-2324
Legal Organization Name:	Chevron USA Inc SS 98538
Legal Organization Type:	Private
Legal Contact:	Not reported
Legal Address:	PO Box 6004
Legal Address 2:	Not reported
Legal City,State,Zip:	San Ramon, CA 94583-2324
Legal Phone Number:	877-386-6044
Legal Effective Date:	05/02/1996
Land Organization Name:	Chevron USA Inc
Land Organization Type:	Private
Land Contact:	Not reported
Land Address:	PO Box 6004
Land City,State,Zip:	San Ramon, CA 94583-2324
Land Phone Number:	877-386-6044
Operator Organization Name:	Chevron Products Co
Operator Organization Type:	Private
Operator:	Not reported
Operator Address:	31204 Pacific Hwy S
Operator Address 2:	Not reported
Operator City,State,Zip:	Federal Way, WA 98003
Operator Phone Number:	253-946-0683
Operator Effective Date:	Not reported
Site Contact:	Station Manager
Site Contact Address:	31204 Pacific Hwy S
Contact City,State,Zip:	Federal Way, WA 98003
Site Contact Phone Number:	253-946-0683
Site Contact Email:	NAWTDesk@chevron.com
Gen Status Code:	XQG
Monthly Generation:	False
Batch Generation:	False
One Time Generation:	False
Transport Own Waste:	False
Tranports Other Waste:	False
Recycler Onsite:	False
Transfer Facility:	False
Other Exemption:	Not reported
UW Battery Gen:	False
Used Oil Transporter:	False
Used Oil Transfer Facility:	False
Used Oil Processor:	False
Used Oil Refiner:	False
Used Oil Fuel Marketer Directs Shipments:	False
Used Oil Fuel Marketer Meets Specs:	False
Site Contact Address 2:	Not reported
SIC Code:	Not reported
CRK Number:	Not reported
Active:	Not reported

Map ID  
Direction  
Distance  
Elevation

MAP FINDINGS

Site

Database(s)

EDR ID Number  
EPA ID Number

**CHEVRON USA INC SS 98538 (Continued)**

**1000658943**

CAS Number:	Not reported
Chemical Name:	Not reported
EHS:	Not reported
EHS CAS Number:	Not reported
EHS Name:	Not reported
Name:	CHEVRON USA INC SS 98538
Address:	31204 PACIFIC HWY S
City,State,Zip:	FEDERAL WAY, WA 98003
Facility Address 2:	Not reported
Facility ID:	75488972
EPA ID:	WAD988486049
NAICS:	447110
State Waste Code Desc:	Not reported
Federal Waste Code Desc:	D001, D018
Form Comm:	Not reported
Data Year:	2013
Permit by Rule:	False
Mailing Address 2:	Not reported
Treatment by Generator:	False
Mixed Radioactive Waste:	False
Importer of Hazardous Waste:	False
Immediate Recycler:	False
Treatment/Storage/Disposal/Recycling Facility:	False
Generator of Dangerous Fuel Waste:	False
Generator Marketing to Burner:	False
Other Marketers (i.e., blender, distributor, etc.):	False
Utility Boiler Burner:	False
Industry Boiler Burner:	False
Industrial Furnace:	False
Smelter Defferal:	False
Universal Waste:	Not reported
Off-Specification:	Not reported
LN Address 2:	Not reported
Tax Reg #:	409018069
Business Type:	Not reported
Mail Name:	Chevron Products Co
Mailing Address:	PO Box 6004
Mailing City,State,Zip:	San Ramon, CA 94583-2324
Legal Organization Name:	Chevron USA Inc SS 98538
Legal Organization Type:	Private
Legal Contact:	Not reported
Legal Address:	PO Box 6004
Legal Address 2:	Not reported
Legal City,State,Zip:	San Ramon, CA 94583-2324
Legal Phone Number:	877-386-6044
Legal Effective Date:	05/02/1996
Land Organization Name:	Chevron USA Inc
Land Organization Type:	Private
Land Contact:	Not reported
Land Address:	PO Box 6004
Land City,State,Zip:	San Ramon, CA 94583-2324
Land Phone Number:	877-386-6044
Operator Organization Name:	Chevron Products Co
Operator Organization Type:	Private
Operator:	Not reported
Operator Address:	31204 Pacific Hwy S

Map ID  
Direction  
Distance  
Elevation

MAP FINDINGS

Site

Database(s)

EDR ID Number  
EPA ID Number

**CHEVRON USA INC SS 98538 (Continued)**

**1000658943**

Operator Address 2:	Not reported
Operator City,State,Zip:	Federal Way, WA 98003
Operator Phone Number:	253-946-0683
Operator Effective Date:	Not reported
Site Contact:	Station Manager
Site Contact Address:	31204 Pacific Hwy S
Contact City,State,Zip:	Federal Way, WA 98003
Site Contact Phone Number:	253-946-0683
Site Contact Email:	NAWTDesk@chevron.com
Gen Status Code:	MQG
Monthly Generation:	False
Batch Generation:	True
One Time Generation:	False
Transport Own Waste:	False
Tranports Other Waste:	False
Recycler Onsite:	False
Transfer Facility:	False
Other Exemption:	Not reported
UW Battery Gen:	False
Used Oil Transporter:	False
Used Oil Transfer Facility:	False
Used Oil Processor:	False
Used Oil Refiner:	False
Used Oil Fuel Marketer Directs Shipments:	False
Used Oil Fuel Marketer Meets Specs:	False
Site Contact Address 2:	Not reported
SIC Code:	Not reported
CRK Number:	Not reported
Active:	Not reported
CAS Number:	Not reported
Chemical Name:	Not reported
EHS:	Not reported
EHS CAS Number:	Not reported
EHS Name:	Not reported
Waste Stream Generated:	
Waste Managed Off Site:	Y
State Only Waste Code 1:	Not reported
State Only Waste Code 2:	Not reported
Report Managed On Site:	0
KG Managed On Site:	0
Generator Treatment Code:	Not reported
Permit By Rule Code:	Not reported
WCDE Residence Code:	Not reported
WCDH Origin Code:	1
WCDE On Site Code:	Not reported
WCDB Code:	W113
Description:	PCW-Petroleum Contact Water (Spill bucket and sump water, UST integrity tes
CORb Sequence Number:	142744
Sequence Number:	3241720
Mixed Radioactive Flag:	False
Designation Code:	D
Reported Quantity:	960
Quantity Unit:	LB
Kilograms Quantity:	435.456007
Density Number:	0
Density Quantity:	Not reported

Map ID  
Direction  
Distance  
Elevation

MAP FINDINGS

Site

Database(s)

EDR ID Number  
EPA ID Number

**CHEVRON USA INC SS 98538 (Continued)**

**1000658943**

Waste Managed Off Site: Y  
State Only Waste Code 1: Not reported  
State Only Waste Code 2: Not reported  
Report Managed On Site: 0  
KG Managed On Site: 0  
Generator Treatment Code: Not reported  
Permit By Rule Code: Not reported  
WCDE Residence Code: Not reported  
WCDH Origin Code: 2  
WCDE On Site Code: Not reported  
WCDB Code: W002  
Description: Spill pads, dispenser fuel filters, dispenser hoses (RCRA Hazardous)  
CORB Sequence Number: 142744  
Sequence Number: 3241690  
Mixed Radioactive Flag: False  
Designation Code: D  
Reported Quantity: 140  
Quantity Unit: LB  
Kilograms Quantity: 63.5040010  
Density Number: 0  
Density Quantity: Not reported

Shipments Sent:

CORB Waste Sequence Number: 142744  
Waste Sequence Number: 3241690  
Sequence Number: 1705328  
Shipment Date: 2013-09-04 00:00:00  
Manifest Document ID: 005224994FLE  
Reported Quantity: 15  
Unit of Measure: LB  
Kilograms Quantity: 6.80400011  
Receiving EPAID: UTD981552177

Waste Sequence Number: 3241690  
Sequence Number: 1705327  
Shipment Date: 2013-08-16 00:00:00  
Manifest Document ID: 005222290FLE  
Reported Quantity: 50  
Unit of Measure: LB  
Kilograms Quantity: 22.6800003  
Receiving EPAID: UTD981552177

Waste Sequence Number: 3241690  
Sequence Number: 1705326  
Shipment Date: 2013-03-25 00:00:00  
Manifest Document ID: 005225386FLE  
Reported Quantity: 75  
Unit of Measure: LB  
Kilograms Quantity: 34.0200005  
Receiving EPAID: UTD981552177

Waste Sequence Number: 3241720  
Sequence Number: 1705329  
Shipment Date: 2013-03-20 00:00:00  
Manifest Document ID: 005219345FLE  
Reported Quantity: 42  
Unit of Measure: LB

Map ID  
Direction  
Distance  
Elevation

MAP FINDINGS

Site

Database(s)

EDR ID Number  
EPA ID Number

**CHEVRON USA INC SS 98538 (Continued)**

**1000658943**

Kilograms Quantity: 19.0512003  
Receiving EPAID: UTD981552177

Waste Sequence Number: 3241720  
Sequence Number: 1705330  
Shipment Date: 2013-09-04 00:00:00  
Manifest Document ID: 005224993FLE  
Reported Quantity: 459  
Unit of Measure: LB  
Kilograms Quantity: 208.202403  
Receiving EPAID: UTD981552177

Waste Sequence Number: 3241720  
Sequence Number: 1705331  
Shipment Date: 2013-08-16 00:00:00  
Manifest Document ID: 005222291FLE  
Reported Quantity: 459  
Unit of Measure: LB  
Kilograms Quantity: 208.202403  
Receiving EPAID: UTD981552177

Waste Stream Off Site Mgmt:  
Waste CORB Sequence Number: 142744  
Waste Sequence Number: 3241690  
Sequence Number: 804721  
Received EPAID: UTD981552177  
Managed Quantity: 140  
Kilogram Quantity: 63.5040010  
Recycled Percentage: 0  
Waste Management System Code: H040

Waste Sequence Number: 3241720  
Sequence Number: 804723  
Received EPAID: UTD981552177  
Managed Quantity: 960  
Kilogram Quantity: 435.456007  
Recycled Percentage: 0  
Waste Management System Code: H040

Waste Stream Comments:  
CORB Waste Sequence Number: 142744  
Comments: A-7 comment -- Spill bucket water contaminated with hydrocarbons and benzene

Waste Sequence Number: 3241720  
Sequence Number: 1

Waste Stream EPA Code:  
CORB Waste Sequence Number: 142744  
Waste Sequence Number: 3241690  
Sequence Number: 7182730  
WCDA Code: D018

Waste Sequence Number: 3241720  
Sequence Number: 7183311  
WCDA Code: D001

Map ID  
Direction  
Distance  
Elevation

MAP FINDINGS

Site

Database(s)

EDR ID Number  
EPA ID Number

**CHEVRON USA INC SS 98538 (Continued)**

**1000658943**

Waste Sequence Number: 3241720  
Sequence Number: 7183312  
WCDA Code: D018

Waste Stream Source Code:  
CORB Waste Sequence Number: 142744  
Waste Sequence Number: 3241690  
Sequence Number: 1  
WCDD Code: G32

Waste Sequence Number: 3241720  
Sequence Number: 1  
WCDD Code: G09

Name: CHEVRON USA INC SS 98538  
Address: 31204 PACIFIC HWY S  
City,State,Zip: FEDERAL WAY, WA 98003  
Facility Address 2: Not reported  
Facility ID: 75488972  
EPA ID: WAD988486049  
NAICS: 447110  
State Waste Code Desc: Not reported  
Federal Waste Code Desc: D001, D018, D035, F003  
Form Comm: Not reported  
Data Year: 2012  
Permit by Rule: False  
Mailing Address 2: Not reported  
Treatment by Generator: False  
Mixed Radioactive Waste: False  
Importer of Hazardous Waste: False  
Immediate Recycler: False  
Treatment/Storage/Disposal/Recycling Facility: False  
Generator of Dangerous Fuel Waste: False  
Generator Marketing to Burner: False  
Other Marketers (i.e., blender, distributor, etc.): False  
Utility Boiler Burner: False  
Industry Boiler Burner: False  
Industrial Furnace: False  
Smelter Defferal: False  
Universal Waste: Not reported  
Off-Specification: Not reported  
LN Address 2: Not reported  
Tax Reg #: 409018069  
Business Type: Not reported  
Mail Name: Chevron Products Co  
Mailing Address: PO Box 6004  
Mailing City,State,Zip: San Ramon, CA 94583-2324  
Legal Organization Name: Chevron USA Inc SS 98538  
Legal Organization Type: Private  
Legal Contact: Not reported  
Legal Address: PO Box 6004  
Legal Address 2: Not reported  
Legal City,State,Zip: San Ramon, CA 94583-2324  
Legal Phone Number: 877-386-6044  
Legal Effective Date: 05/02/1996  
Land Organization Name: Chevron USA Inc

Map ID  
Direction  
Distance  
Elevation

MAP FINDINGS

Site

Database(s)

EDR ID Number  
EPA ID Number

**CHEVRON USA INC SS 98538 (Continued)**

**1000658943**

Land Organization Type:	Private
Land Contact:	Not reported
Land Address:	PO Box 6004
Land City,State,Zip:	San Ramon, CA 94583-2324
Land Phone Number:	877-386-6044
Operator Organization Name:	Chevron Products Co
Operator Organization Type:	Private
Operator:	Not reported
Operator Address:	31204 Pacific Hwy S
Operator Address 2:	Not reported
Operator City,State,Zip:	Federal Way, WA 98003
Operator Phone Number:	253-946-0683
Operator Effective Date:	Not reported
Site Contact:	Station Manager
Site Contact Address:	31204 Pacific Hwy S
Contact City,State,Zip:	Federal Way, WA 98003
Site Contact Phone Number:	253-946-0683
Site Contact Email:	NAWTDesk@chevron.com
Gen Status Code:	MQG
Monthly Generation:	False
Batch Generation:	True
One Time Generation:	False
Transport Own Waste:	False
Tranports Other Waste:	False
Recycler Onsite:	False
Transfer Facility:	False
Other Exemption:	Not reported
UW Battery Gen:	False
Used Oil Transporter:	False
Used Oil Transfer Facility:	False
Used Oil Processor:	False
Used Oil Refiner:	False
Used Oil Fuel Marketer Directs Shipments:	False
Used Oil Fuel Marketer Meets Specs:	False
Site Contact Address 2:	Not reported
SIC Code:	Not reported
CRK Number:	Not reported
Active:	Not reported
CAS Number:	Not reported
Chemical Name:	Not reported
EHS:	Not reported
EHS CAS Number:	Not reported
EHS Name:	Not reported
Waste Stream Generated:	
Waste Managed Off Site:	Y
State Only Waste Code 1:	Not reported
State Only Waste Code 2:	Not reported
Report Managed On Site:	0
KG Managed On Site:	0
Generator Treatment Code:	Not reported
Permit By Rule Code:	Not reported
WCDE Residence Code:	Not reported
WCDH Origin Code:	2
WCDE On Site Code:	Not reported
WCDB Code:	W002
Description:	Spill Pads/Dispenser Fuel Filters/Dispenser Hoses w/Gas
CORb Sequence Number:	137325

Map ID  
Direction  
Distance  
Elevation

MAP FINDINGS

Site

Database(s)

EDR ID Number  
EPA ID Number

**CHEVRON USA INC SS 98538 (Continued)**

**1000658943**

Sequence Number: 2668193  
Mixed Radioactive Flag: False  
Designation Code: D  
Reported Quantity: 325  
Quantity Unit: LB  
Kilograms Quantity: 147.420002  
Density Number: 0  
Density Quantity: Not reported

Waste Managed Off Site: Y  
State Only Waste Code 1: Not reported  
State Only Waste Code 2: Not reported  
Report Managed On Site: 0  
KG Managed On Site: 0  
Generator Treatment Code: Not reported  
Permit By Rule Code: Not reported  
WCDE Residence Code: Not reported  
WCDH Origin Code: 1  
WCDE On Site Code: Not reported  
WCDB Code: W209

Description: Paint/Lacquer Thinner  
CORb Sequence Number: 137325  
Sequence Number: 2668208  
Mixed Radioactive Flag: False  
Designation Code: D  
Reported Quantity: 42  
Quantity Unit: LB  
Kilograms Quantity: 19.0512003  
Density Number: 0  
Density Quantity: Not reported

Waste Managed Off Site: Y  
State Only Waste Code 1: Not reported  
State Only Waste Code 2: Not reported  
Report Managed On Site: 0  
KG Managed On Site: 0  
Generator Treatment Code: Not reported  
Permit By Rule Code: Not reported  
WCDE Residence Code: Not reported  
WCDH Origin Code: 1  
WCDE On Site Code: Not reported  
WCDB Code: W113

Description: spill bucket water contaminated with hydrocarbons and benzene  
CORb Sequence Number: 137325  
Sequence Number: 2668191  
Mixed Radioactive Flag: False  
Designation Code: D  
Reported Quantity: 2219  
Quantity Unit: LB  
Kilograms Quantity: 1006.53841  
Density Number: 0  
Density Quantity: Not reported

Shipments Sent:  
CORB Waste Sequence Number: 137325  
Waste Sequence Number: 2668208  
Sequence Number: 1378442



Map ID  
Direction  
Distance  
Elevation

MAP FINDINGS

Site

Database(s)

EDR ID Number  
EPA ID Number

**CHEVRON USA INC SS 98538 (Continued)**

**1000658943**

Shipment Date: 2012-08-15 00:00:00  
Manifest Document ID: 005222447FLE  
Reported Quantity: 42  
Unit of Measure: LB  
Kilograms Quantity: 19.0512003  
Receiving EPAID: WAD981769110

Waste Sequence Number: 2668193  
Sequence Number: 1378435  
Shipment Date: 2012-02-24 00:00:00  
Manifest Document ID: 004447556FLE  
Reported Quantity: 75  
Unit of Measure: LB  
Kilograms Quantity: 34.0200005  
Receiving EPAID: UTD981552177

Waste Sequence Number: 2668193  
Sequence Number: 1378437  
Shipment Date: 2012-11-06 00:00:00  
Manifest Document ID: 004446085FLE  
Reported Quantity: 100  
Unit of Measure: LB  
Kilograms Quantity: 45.3600007  
Receiving EPAID: UTD981552177

Waste Sequence Number: 2668193  
Sequence Number: 1378436  
Shipment Date: 2012-07-07 00:00:00  
Manifest Document ID: 004449188FLE  
Reported Quantity: 150  
Unit of Measure: LB  
Kilograms Quantity: 68.0400011  
Receiving EPAID: UTD981552177

Waste Sequence Number: 2668191  
Sequence Number: 1378434  
Shipment Date: 2012-11-06 00:00:00  
Manifest Document ID: 004446089FLE  
Reported Quantity: 8  
Unit of Measure: LB  
Kilograms Quantity: 3.62880006  
Receiving EPAID: UTD981552177

Waste Sequence Number: 2668191  
Sequence Number: 1378430  
Shipment Date: 2012-02-24 00:00:00  
Manifest Document ID: 004447557FLE  
Reported Quantity: 459  
Unit of Measure: LB  
Kilograms Quantity: 208.202403  
Receiving EPAID: UTD981552177

Waste Sequence Number: 2668191  
Sequence Number: 1378431  
Shipment Date: 2012-03-12 00:00:00  
Manifest Document ID: 004390701FLE  
Reported Quantity: 459

Map ID  
Direction  
Distance  
Elevation

MAP FINDINGS

Site

Database(s)

EDR ID Number  
EPA ID Number

**CHEVRON USA INC SS 98538 (Continued)**

**1000658943**

Unit of Measure: LB  
Kilograms Quantity: 208.202403  
Receiving EPAID: UTD981552177

Waste Sequence Number: 2668191  
Sequence Number: 1378433  
Shipment Date: 2012-07-07 00:00:00  
Manifest Document ID: 004449187FLE  
Reported Quantity: 250  
Unit of Measure: LB  
Kilograms Quantity: 113.400001  
Receiving EPAID: UTD981552177

Waste Sequence Number: 2668191  
Sequence Number: 1378432  
Shipment Date: 2012-05-12 00:00:00  
Manifest Document ID: 004449603FLE  
Reported Quantity: 1043  
Unit of Measure: LB  
Kilograms Quantity: 473.104808  
Receiving EPAID: UTD981552177

Waste Stream Off Site Mgmt:  
Waste CORB Sequence Number: 137325  
Waste Sequence Number: 2668191  
Sequence Number: 667845  
Received EPAID: UTD981552177  
Managed Quantity: 2219  
Kilogram Quantity: 1006.53841  
Recycled Percentage: Not reported  
Waste Management System Code: H040

Waste Sequence Number: 2668193  
Sequence Number: 667849  
Received EPAID: UTD981552177  
Managed Quantity: 325  
Kilogram Quantity: 147.420002  
Recycled Percentage: Not reported  
Waste Management System Code: H040

Waste Sequence Number: 2668208  
Sequence Number: 667850  
Received EPAID: WAD981769110  
Managed Quantity: 42  
Kilogram Quantity: 19.0512003  
Recycled Percentage: Not reported  
Waste Management System Code: H141

Waste Stream EPA Code:  
CORB Waste Sequence Number: 137325  
Waste Sequence Number: 2668193  
Sequence Number: 5931024  
WCDA Code: D018

Waste Sequence Number: 2668208  
Sequence Number: 5931155

Map ID  
Direction  
Distance  
Elevation

MAP FINDINGS

Site

Database(s)

EDR ID Number  
EPA ID Number

**CHEVRON USA INC SS 98538 (Continued)**

**1000658943**

WCDA Code: D001

Waste Sequence Number: 2668208  
Sequence Number: 5931156  
WCDA Code: D035

Waste Sequence Number: 2668208  
Sequence Number: 5931157  
WCDA Code: F003

Waste Sequence Number: 2668191  
Sequence Number: 5931016  
WCDA Code: D001

Waste Sequence Number: 2668191  
Sequence Number: 5931017  
WCDA Code: D018

Waste Stream Source Code:  
CORB Waste Sequence Number: 137325  
Waste Sequence Number: 2668191  
Sequence Number: 1  
WCDD Code: G13

Waste Sequence Number: 2668208  
Sequence Number: 1  
WCDD Code: G11

Waste Sequence Number: 2668193  
Sequence Number: 1  
WCDD Code: G32

Name: CHEVRON USA INC SS 98538  
Address: 31204 PACIFIC HWY S  
City,State,Zip: FEDERAL WAY, WA 98003  
Facility Address 2: Not reported  
Facility ID: 75488972  
EPA ID: WAD988486049  
NAICS: 447110  
State Waste Code Desc: Not reported  
Federal Waste Code Desc: Not reported  
Form Comm: Not reported  
Data Year: 2011  
Permit by Rule: False  
Mailing Address 2: Not reported  
Treatment by Generator: False  
Mixed Radioactive Waste: False  
Importer of Hazardous Waste: False  
Immediate Recycler: False  
Treatment/Storage/Disposal/Recycling Facility: False  
Generator of Dangerous Fuel Waste: False  
Generator Marketing to Burner: False  
Other Marketers (i.e., blender, distributor, etc.): False  
Utility Boiler Burner: False  
Industry Boiler Burner: False  
Industrial Furnace: False

Map ID  
Direction  
Distance  
Elevation

MAP FINDINGS

Site

Database(s)

EDR ID Number  
EPA ID Number

CHEVRON USA INC SS 98538 (Continued)

1000658943

Smelter Defferal:	False
Universal Waste:	Not reported
Off-Specification:	Not reported
LN Address 2:	Not reported
Tax Reg #:	409018069
Business Type:	Not reported
Mail Name:	Chevron Products Co
Mailing Address:	PO Box 6004
Mailing City,State,Zip:	San Ramon, CA 94583-2324
Legal Organization Name:	Chevron USA Inc SS 98538
Legal Organization Type:	Private
Legal Contact:	Not reported
Legal Address:	PO Box 6004
Legal Address 2:	Not reported
Legal City,State,Zip:	San Ramon, CA 94583-2324
Legal Phone Number:	877-386-6044
Legal Effective Date:	05/02/1996
Land Organization Name:	Chevron USA Inc
Land Organization Type:	Private
Land Contact:	Not reported
Land Address:	PO Box 6004
Land City,State,Zip:	San Ramon, CA 94583-2324
Land Phone Number:	877-386-6044
Operator Organization Name:	Chevron Products Co
Operator Organization Type:	Private
Operator:	Not reported
Operator Address:	31204 Pacific Hwy S
Operator Address 2:	Not reported
Operator City,State,Zip:	Federal Way, WA 98003
Operator Phone Number:	253-946-0683
Operator Effective Date:	Not reported
Site Contact:	Station Manager
Site Contact Address:	31204 Pacific Hwy S
Contact City,State,Zip:	Federal Way, WA 98003
Site Contact Phone Number:	253-946-0683
Site Contact Email:	NAWTDesk@chevron.com
Gen Status Code:	MQG
Monthly Generation:	False
Batch Generation:	True
One Time Generation:	False
Transport Own Waste:	False
Tranports Other Waste:	False
Recycler Onsite:	False
Transfer Facility:	False
Other Exemption:	Not reported
UW Battery Gen:	False
Used Oil Transporter:	False
Used Oil Transfer Facility:	False
Used Oil Processor:	False
Used Oil Refiner:	False
Used Oil Fuel Marketer Directs Shipments:	False
Used Oil Fuel Marketer Meets Specs:	False
Site Contact Address 2:	Not reported
SIC Code:	Not reported
CRK Number:	Not reported
Active:	Not reported
CAS Number:	Not reported

Map ID  
Direction  
Distance  
Elevation

MAP FINDINGS

Site

Database(s)

EDR ID Number  
EPA ID Number

**CHEVRON USA INC SS 98538 (Continued)**

**1000658943**

Chemical Name:	Not reported
EHS:	Not reported
EHS CAS Number:	Not reported
EHS Name:	Not reported
Waste Stream Generated:	
Waste Managed Off Site:	Y
State Only Waste Code 1:	Not reported
State Only Waste Code 2:	Not reported
Report Managed On Site:	0
KG Managed On Site:	0
Generator Treatment Code:	Not reported
Permit By Rule Code:	Not reported
WCDE Residence Code:	Not reported
WCDH Origin Code:	1
WCDE On Site Code:	Not reported
WCDB Code:	W113
Description:	spill bucket water contaminated with hydrocarbons and benzene
CORb Sequence Number:	133279
Sequence Number:	2650739
Mixed Radioactive Flag:	False
Designation Code:	D
Reported Quantity:	2204
Quantity Unit:	LB
Kilograms Quantity:	999.734417
Density Number:	0
Density Quantity:	Not reported
Waste Managed Off Site:	Y
State Only Waste Code 1:	Not reported
State Only Waste Code 2:	Not reported
Report Managed On Site:	0
KG Managed On Site:	0
Generator Treatment Code:	Not reported
Permit By Rule Code:	Not reported
WCDE Residence Code:	Not reported
WCDH Origin Code:	2
WCDE On Site Code:	Not reported
WCDB Code:	W002
Description:	RAGS/PADS CONTAMINATED WITH GASOLINE
CORb Sequence Number:	133279
Sequence Number:	2650741
Mixed Radioactive Flag:	False
Designation Code:	D
Reported Quantity:	210
Quantity Unit:	LB
Kilograms Quantity:	95.2560016
Density Number:	0
Density Quantity:	Not reported
Shipments Send:	
CORB Waste Sequence Number:	133279
Waste Sequence Number:	2650739
Sequence Number:	1309073
Shipment Date:	2011-01-04 00:00:00
Mainfest Document ID:	003447936FLE
Reported Quantity:	234

Map ID  
Direction  
Distance  
Elevation

MAP FINDINGS

Site

Database(s)

EDR ID Number  
EPA ID Number

**CHEVRON USA INC SS 98538 (Continued)**

**1000658943**

Unit of Measure: LB  
Kilograms Quantity: 106.142401  
Receiving EPAID: UTD981552177

Waste Sequence Number: 2650739  
Sequence Number: 1309075  
Shipment Date: 2011-08-31 00:00:00  
Manifest Document ID: 004448875FLE  
Reported Quantity: 134  
Unit of Measure: LB  
Kilograms Quantity: 60.7824010  
Receiving EPAID: UTD981552177

Waste Sequence Number: 2650739  
Sequence Number: 1309074  
Shipment Date: 2011-03-24 00:00:00  
Manifest Document ID: 004446109FLE  
Reported Quantity: 459  
Unit of Measure: LB  
Kilograms Quantity: 208.202403  
Receiving EPAID: UTD981552177

Waste Sequence Number: 2650739  
Sequence Number: 1309076  
Shipment Date: 2011-11-28 00:00:00  
Manifest Document ID: 004391447FLE  
Reported Quantity: 1377  
Unit of Measure: LB  
Kilograms Quantity: 624.607210  
Receiving EPAID: UTD981552177

Waste Sequence Number: 2650741  
Sequence Number: 1309125  
Shipment Date: 2011-08-31 00:00:00  
Manifest Document ID: 004448876FLE  
Reported Quantity: 60  
Unit of Measure: LB  
Kilograms Quantity: 27.2160004  
Receiving EPAID: UTD981552177

Waste Sequence Number: 2650741  
Sequence Number: 1309124  
Shipment Date: 2011-01-04 00:00:00  
Manifest Document ID: 003447931FLE  
Reported Quantity: 150  
Unit of Measure: LB  
Kilograms Quantity: 68.0400011  
Receiving EPAID: UTD981552177

Waste Stream Off Site Mgmt:  
Waste CORB Sequence Number: 133279  
Waste Sequence Number: 2650739  
Sequence Number: 646639  
Received EPAID: UTD981552177  
Managed Quantity: 2204  
Kilogram Quantity: 999.734417  
Recycled Percentage: Not reported

Map ID  
Direction  
Distance  
Elevation

MAP FINDINGS

Site

Database(s)

EDR ID Number  
EPA ID Number

**CHEVRON USA INC SS 98538 (Continued)**

**1000658943**

Waste Management System Code: H040  
Waste Sequence Number: 2650741  
Sequence Number: 646649  
Received EPAID: UTD981552177  
Managed Quantity: 210  
Kilogram Quantity: 95.2560016  
Recycled Percentage: Not reported  
Waste Management System Code: H040

Waste Stream Comments:  
CORB Waste Sequence Number: 133279  
Comments: Incineration  
Waste Sequence Number: 2650739  
Sequence Number: 1

Comments: Incineration  
Waste Sequence Number: 2650741  
Sequence Number: 1

Waste Stream EPA Code:  
CORB Waste Sequence Number: 133279  
Waste Sequence Number: 2650741  
Sequence Number: 5823929  
WCDA Code: D001

Waste Sequence Number: 2650741  
Sequence Number: 5823930  
WCDA Code: D018

Waste Sequence Number: 2650739  
Sequence Number: 5823776  
WCDA Code: D001

Waste Sequence Number: 2650739  
Sequence Number: 5823777  
WCDA Code: D018

Name: CHEVRON USA INC SS 98538  
Address: 31204 PACIFIC HWY S  
City,State,Zip: FEDERAL WAY, WA 98003  
Facility Address 2: Not reported  
Facility ID: 75488972  
EPA ID: WAD988486049  
NAICS: 447110  
State Waste Code Desc: Not reported  
Federal Waste Code Desc: D001 D018  
Form Comm: Not reported  
Data Year: 2010  
Permit by Rule: False  
Mailing Address 2: Not reported  
Treatment by Generator: False  
Mixed Radioactive Waste: False  
Importer of Hazardous Waste: False  
Immediate Recycler: False

Map ID  
Direction  
Distance  
Elevation

MAP FINDINGS

Site

Database(s)

EDR ID Number  
EPA ID Number

**CHEVRON USA INC SS 98538 (Continued)**

**1000658943**

Treatment/Storage/Disposal/Recycling Facility:	False
Generator of Dangerous Fuel Waste:	False
Generator Marketing to Burner:	False
Other Marketers (i.e., blender, distributor, etc.):	False
Utility Boiler Burner:	False
Industry Boiler Burner:	False
Industrial Furnace:	False
Smelter Defferal:	False
Universal Waste:	Not reported
Off-Specification:	Not reported
LN Address 2:	Not reported
Tax Reg #:	409018069
Business Type:	Not reported
Mail Name:	Chevron Products Co
Mailing Address:	PO Box 6004
Mailing City,State,Zip:	San Ramon, CA 94583-2324
Legal Organization Name:	Chevron USA Inc SS 98538
Legal Organization Type:	Private
Legal Contact:	Not reported
Legal Address:	PO Box 6004
Legal Address 2:	Not reported
Legal City,State,Zip:	San Ramon, CA 94583-2324
Legal Phone Number:	877-386-6044
Legal Effective Date:	05/02/1996
Land Organization Name:	Chevron USA Inc
Land Organization Type:	Private
Land Contact:	Not reported
Land Address:	PO Box 6004
Land City,State,Zip:	San Ramon, CA 94583-2324
Land Phone Number:	877-386-6044
Operator Organization Name:	Chevron Products Co
Operator Organization Type:	Private
Operator:	Not reported
Operator Address:	31204 Pacific Hwy S
Operator Address 2:	Not reported
Operator City,State,Zip:	Federal Way, WA 98003
Operator Phone Number:	253-946-0683
Operator Effective Date:	Not reported
Site Contact:	Station Manager
Site Contact Address:	31204 Pacific Hwy S
Contact City,State,Zip:	Federal Way, WA 98003
Site Contact Phone Number:	253-946-0683
Site Contact Email:	NAWTDesk@chevron.com
Gen Status Code:	MQG
Monthly Generation:	True
Batch Generation:	False
One Time Generation:	False
Transport Own Waste:	False
Tranports Other Waste:	False
Recycler Onsite:	False
Transfer Facility:	False
Other Exemption:	Not reported
UW Battery Gen:	False
Used Oil Transporter:	False
Used Oil Transfer Facility:	False
Used Oil Processor:	False
Used Oil Refiner:	False



Map ID  
Direction  
Distance  
Elevation

MAP FINDINGS

Site

Database(s)

EDR ID Number  
EPA ID Number

**CHEVRON USA INC SS 98538 (Continued)**

**1000658943**

Used Oil Fuel Marketer Directs Shipments:	False
Used Oil Fuel Marketer Meets Specs:	False
Site Contact Address 2:	Not reported
SIC Code:	Not reported
CRK Number:	Not reported
Active:	Not reported
CAS Number:	Not reported
Chemical Name:	Not reported
EHS:	Not reported
EHS CAS Number:	Not reported
EHS Name:	Not reported
Waste Stream Generated:	
Waste Managed Off Site:	Y
State Only Waste Code 1:	Not reported
State Only Waste Code 2:	Not reported
Report Managed On Site:	0
KG Managed On Site:	0
Generator Treatment Code:	Not reported
Permit By Rule Code:	Not reported
WCDE Residence Code:	Not reported
WCDH Origin Code:	1
WCDE On Site Code:	Not reported
WCDB Code:	W113
Description:	RAGS/PADS CONTAMINATED WITH GASOLINE
CORb Sequence Number:	126489
Sequence Number:	2336779
Mixed Radioactive Flag:	False
Designation Code:	D
Reported Quantity:	325
Quantity Unit:	LB
Kilograms Quantity:	147.42000253562406
Density Number:	0
Density Quantity:	Not reported
Waste Managed Off Site:	Y
State Only Waste Code 1:	Not reported
State Only Waste Code 2:	Not reported
Report Managed On Site:	0
KG Managed On Site:	0
Generator Treatment Code:	Not reported
Permit By Rule Code:	Not reported
WCDE Residence Code:	Not reported
WCDH Origin Code:	1
WCDE On Site Code:	Not reported
WCDB Code:	W113
Description:	spill bucket water contaminated with hydrocarbons and benzene
CORb Sequence Number:	126489
Sequence Number:	2336777
Mixed Radioactive Flag:	False
Designation Code:	D
Reported Quantity:	2503
Quantity Unit:	LB
Kilograms Quantity:	1135.3608195282061
Density Number:	0
Density Quantity:	Not reported

Map ID  
Direction  
Distance  
Elevation

MAP FINDINGS

Site

Database(s)

EDR ID Number  
EPA ID Number

**CHEVRON USA INC SS 98538 (Continued)**

**1000658943**

Shipments Sent:

CORB Waste Sequence Number: 126489  
Waste Sequence Number: 2336779  
Sequence Number: 1133787  
Shipment Date: 7/13/2010  
Manifest Document ID: 002570452FLE  
Reported Quantity: 50  
Unit of Measure: LB  
Kilograms Quantity: 22.680000390096  
Receiving EPAID: UTD981552177

Waste Sequence Number: 2336779  
Sequence Number: 1133788  
Shipment Date: 9/13/2010  
Manifest Document ID: 003454507FLE  
Reported Quantity: 75  
Unit of Measure: LB  
Kilograms Quantity: 34.020000585144  
Receiving EPAID: UTD981552177

Waste Sequence Number: 2336779  
Sequence Number: 1133786  
Shipment Date: 4/6/2010  
Manifest Document ID: 002267223FLE  
Reported Quantity: 200  
Unit of Measure: LB  
Kilograms Quantity: 90.720001560384  
Receiving EPAID: UTD981552177

Waste Sequence Number: 2336777  
Sequence Number: 1133783  
Shipment Date: 11/11/2010  
Manifest Document ID: 003447503FLE  
Reported Quantity: 209  
Unit of Measure: LB  
Kilograms Quantity: 94.8024016306013  
Receiving EPAID: UTD981552177

Waste Sequence Number: 2336777  
Sequence Number: 1133784  
Shipment Date: 11/11/2010  
Manifest Document ID: 003447534FLE  
Reported Quantity: 459  
Unit of Measure: LB  
Kilograms Quantity: 208.202403581081  
Receiving EPAID: UTD981552177

Waste Sequence Number: 2336777  
Sequence Number: 1133781  
Shipment Date: 7/13/2010  
Manifest Document ID: 002570452FLE  
Reported Quantity: 459  
Unit of Measure: LB  
Kilograms Quantity: 208.202403581081  
Receiving EPAID: UTD981552177

Waste Sequence Number: 2336777

Map ID  
Direction  
Distance  
Elevation

MAP FINDINGS

Site

Database(s)

EDR ID Number  
EPA ID Number

**CHEVRON USA INC SS 98538 (Continued)**

**1000658943**

Sequence Number: 1133782  
Shipment Date: 9/13/2010  
Manifest Document ID: 003454506FLE  
Reported Quantity: 459  
Unit of Measure: LB  
Kilograms Quantity: 208.202403581081  
Receiving EPAID: UTD981552177

Waste Sequence Number: 2336777  
Sequence Number: 1133780  
Shipment Date: 4/8/2010  
Manifest Document ID: 002267235FLE  
Reported Quantity: 917  
Unit of Measure: LB  
Kilograms Quantity: 415.951207154361  
Receiving EPAID: UTD981552177

Waste Stream Off Site Mgmt:  
Waste CORB Sequence Number: 126489  
Waste Sequence Number: 2336777  
Sequence Number: 575240  
Received EPAID: UTD981552177  
Managed Quantity: 2503  
Kilogram Quantity: 1135.3608195282061  
Recycled Percentage: Not reported  
Waste Management System Code: H040

Waste Sequence Number: 2336779  
Sequence Number: 575242  
Received EPAID: UTD981552177  
Managed Quantity: 325  
Kilogram Quantity: 147.42000253562406  
Recycled Percentage: Not reported  
Waste Management System Code: H040

Waste Stream Comments:  
CORB Waste Sequence Number: 126489  
Comments: Scheduled Monthly Clean Up  
Waste Sequence Number: 2336779  
Sequence Number: 1

Comments: SPILL BUCKET  
Waste Sequence Number: 2336777  
Sequence Number: 1

Waste Stream EPA Code:  
CORB Waste Sequence Number: 126489  
Waste Sequence Number: 2336779  
Sequence Number: 5134830  
WCDA Code: D001

Waste Sequence Number: 2336779  
Sequence Number: 5134831  
WCDA Code: D018

Waste Sequence Number: 2336777

Map ID  
Direction  
Distance  
Elevation

MAP FINDINGS

Site

Database(s)

EDR ID Number  
EPA ID Number

**CHEVRON USA INC SS 98538 (Continued)**

**1000658943**

Sequence Number: 5080814  
WCDA Code: D001

Waste Sequence Number: 2336777  
Sequence Number: 5080815  
WCDA Code: D018

Waste Stream Source Code:  
CORB Waste Sequence Number: 126489  
Waste Sequence Number: 2336777  
Sequence Number: 1  
WCDD Code: G09

Waste Sequence Number: 2336779  
Sequence Number: 1  
WCDD Code: G39

Name: CHEVRON USA INC SS 98538  
Address: 31204 PACIFIC HWY S  
City,State,Zip: FEDERAL WAY, WA 98003  
Facility Address 2: Not reported  
Facility ID: 75488972  
EPA ID: WAD988486049  
NAICS: 447110  
State Waste Code Desc: Not reported  
Federal Waste Code Desc: Not reported  
Form Comm: Not reported  
Data Year: 2009  
Permit by Rule: False  
Mailing Address 2: Not reported  
Treatment by Generator: False  
Mixed Radioactive Waste: False  
Importer of Hazardous Waste: False  
Immediate Recycler: False  
Treatment/Storage/Disposal/Recycling Facility: False  
Generator of Dangerous Fuel Waste: False  
Generator Marketing to Burner: False  
Other Marketers (i.e., blender, distributor, etc.): False  
Utility Boiler Burner: False  
Industry Boiler Burner: False  
Industrial Furnace: False  
Smelter Defferal: False  
Universal Waste: Not reported  
Off-Specification: Not reported  
LN Address 2: Not reported  
Tax Reg #: 409018069  
Business Type: Not reported  
Mail Name: Chevron Products Co  
Mailing Address: PO Box 6004  
Mailing City,State,Zip: San Ramon, CA 94583-2324  
Legal Organization Name: Chevron USA Inc SS 98538  
Legal Organization Type: Private  
Legal Contact: Not reported  
Legal Address: PO Box 6004  
Legal Address 2: Not reported  
Legal City,State,Zip: San Ramon, CA 94583-2324

Map ID  
Direction  
Distance  
Elevation

MAP FINDINGS

Site

Database(s)

EDR ID Number  
EPA ID Number

**CHEVRON USA INC SS 98538 (Continued)**

**1000658943**

Legal Phone Number:	925-842-5931
Legal Effective Date:	05/02/1996
Land Organization Name:	Chevron USA Inc
Land Organization Type:	Private
Land Contact:	Not reported
Land Address:	PO Box 6004
Land City,State,Zip:	San Ramon, CA 94583-2324
Land Phone Number:	925-842-3733
Operator Organization Name:	Chevron Products Co
Operator Organization Type:	Private
Operator:	Not reported
Operator Address:	31204 Pacific Hwy S
Operator Address 2:	Not reported
Operator City,State,Zip:	Federal Way, WA 98003
Operator Phone Number:	253-946-0683
Operator Effective Date:	Not reported
Site Contact:	Station Manager
Site Contact Address:	31204 Pacific Hwy S
Contact City,State,Zip:	Federal Way, WA 98003
Site Contact Phone Number:	253-946-0683
Site Contact Email:	NAWTDesk@chevron.com
Gen Status Code:	MQG
Monthly Generation:	True
Batch Generation:	False
One Time Generation:	False
Transport Own Waste:	False
Tranports Other Waste:	False
Recycler Onsite:	False
Transfer Facility:	False
Other Exemption:	Not reported
UW Battery Gen:	False
Used Oil Transporter:	False
Used Oil Transfer Facility:	False
Used Oil Processor:	False
Used Oil Refiner:	False
Used Oil Fuel Marketer Directs Shipments:	False
Used Oil Fuel Marketer Meets Specs:	False
Site Contact Address 2:	Not reported
SIC Code:	Not reported
CRK Number:	Not reported
Active:	Not reported
CAS Number:	Not reported
Chemical Name:	Not reported
EHS:	Not reported
EHS CAS Number:	Not reported
EHS Name:	Not reported
Waste Stream Generated:	
Waste Managed Off Site:	Y
State Only Waste Code 1:	Not reported
State Only Waste Code 2:	Not reported
Report Managed On Site:	0
KG Managed On Site:	0
Generator Treatment Code:	Not reported
Permit By Rule Code:	Not reported
WCDE Residence Code:	Not reported
WCDH Origin Code:	1
WCDE On Site Code:	Not reported

Map ID  
Direction  
Distance  
Elevation

MAP FINDINGS

Site

Database(s)

EDR ID Number  
EPA ID Number

**CHEVRON USA INC SS 98538 (Continued)**

**1000658943**

WCDB Code: W113  
Description: spill bucket water contaminated with hydrocarbons and benzene  
CORb Sequence Number: 121784  
Sequence Number: 2061353  
Mixed Radioactive Flag: False  
Designation Code: D  
Reported Quantity: 1461  
Quantity Unit: LB  
Kilograms Quantity: 662.70961139860538  
Density Number: 0  
Density Quantity: Not reported

Waste Managed Off Site: Y  
State Only Waste Code 1: Not reported  
State Only Waste Code 2: Not reported  
Report Managed On Site: 0  
KG Managed On Site: 0  
Generator Treatment Code: Not reported  
Permit By Rule Code: Not reported  
WCDE Residence Code: Not reported  
WCDH Origin Code: 1  
WCDE On Site Code: Not reported  
WCDB Code: W113  
Description: RAGS/PADS CONTAMINATED WITH GASOLINE  
CORb Sequence Number: 121784  
Sequence Number: 2061354  
Mixed Radioactive Flag: False  
Designation Code: D  
Reported Quantity: 95  
Quantity Unit: LB  
Kilograms Quantity: 43.092000741182417  
Density Number: 0  
Density Quantity: Not reported

Shipments Sent:  
CORB Waste Sequence Number: 121784  
Waste Sequence Number: 2061353  
Sequence Number: 1012094  
Shipment Date: 4/15/2009  
Manifest Document ID: 002570837FLE  
Reported Quantity: 1085  
Unit of Measure: LB  
Kilograms Quantity: 492.156008465083  
Receiving EPAID: UTD981552177

Waste Sequence Number: 2061353  
Sequence Number: 1012095  
Shipment Date: 12/15/2009  
Manifest Document ID: 002569337FLE  
Reported Quantity: 376  
Unit of Measure: LB  
Kilograms Quantity: 170.553602933522  
Receiving EPAID: UTD981552177

Waste Sequence Number: 2061354  
Sequence Number: 1012098  
Shipment Date: 11/24/2009

Map ID  
Direction  
Distance  
Elevation

MAP FINDINGS

Site

Database(s)

EDR ID Number  
EPA ID Number

**CHEVRON USA INC SS 98538 (Continued)**

**1000658943**

Mainfest Document ID: 002569196FKE  
Reported Quantity: 25  
Unit of Measure: LB  
Kilograms Quantity: 11.340000195048  
Receiving EPAID: UTD981552177

Waste Sequence Number: 2061354  
Sequence Number: 1012097  
Shipment Date: 4/15/2009  
Mainfest Document ID: 002570838FLE  
Reported Quantity: 70  
Unit of Measure: LB  
Kilograms Quantity: 31.7520005461344  
Receiving EPAID: UTD981552177

Waste Stream Off Site Mgmt:  
Waste CORB Sequence Number: 121784  
Waste Sequence Number: 2061354  
Sequence Number: 517207  
Received EPAID: UTD981552177  
Managed Quantity: 95  
Kilogram Quantity: 43.092000741182417  
Recycled Percentage: Not reported  
Waste Management System Code: H040

Waste Sequence Number: 2061353  
Sequence Number: 517205  
Received EPAID: UTD981552177  
Managed Quantity: 1461  
Kilogram Quantity: 662.70961139860538  
Recycled Percentage: Not reported  
Waste Management System Code: H040

Waste Stream Comments:  
CORB Waste Sequence Number: 121784  
Comments: spill bucket  
Waste Sequence Number: 2061353  
Sequence Number: 1

Waste Stream EPA Code:  
CORB Waste Sequence Number: 121784  
Waste Sequence Number: 2061354  
Sequence Number: 4456039  
WCDA Code: D018

Waste Sequence Number: 2061353  
Sequence Number: 4456044  
WCDA Code: D001

Waste Sequence Number: 2061354  
Sequence Number: 4456038  
WCDA Code: D001

Waste Sequence Number: 2061353  
Sequence Number: 4456045  
WCDA Code: D018

Map ID  
Direction  
Distance  
Elevation

MAP FINDINGS

Site

Database(s)

EDR ID Number  
EPA ID Number

**CHEVRON USA INC SS 98538 (Continued)**

**1000658943**

Waste Stream Source Code:  
CORB Waste Sequence Number: 121784  
Waste Sequence Number: 2061354  
Sequence Number: 1  
WCDD Code: G32  
  
Waste Sequence Number: 2061353  
Sequence Number: 1  
WCDD Code: G09

[Click this hyperlink](#) while viewing on your computer to access  
1 additional WA MANIFEST: record(s) in the EDR Site Report.

**AX268**  
**North**  
**1/4-1/2**  
**0.474 mi.**  
**2505 ft.**

**CHEVRON 98538**  
**31204 PACIFIC HWY S**  
**FEDERAL WAY, WA 98003**  
**Site 2 of 4 in cluster AX**

**WA VCP S124435840**  
**N/A**

**Actual:**  
**461 ft.**

**Focus Map:**  
**1**

VCP:  
Name: CHEVRON 98538  
Address: 31204 PACIFIC HWY S  
City,State,Zip: FEDERAL WAY, WA 98003  
edr\_fstat: WA  
edr\_fzip: 98003  
edr\_fcnty: KING  
edr\_zip: Not reported  
Facility ID: 75488972  
VCP Status: Not reported  
VCP: Not reported  
Ecology Status: Not reported  
NFA Type: Not reported  
Date NFA: Not reported  
Rank: Not reported  
Cleanup Siteid: 6626  
Contaminant Name: Benzene  
Soil: Confirmed Above Cleanup Levels

Name: CHEVRON 98538  
Address: 31204 PACIFIC HWY S  
City,State,Zip: FEDERAL WAY, WA 98003  
edr\_fstat: WA  
edr\_fzip: 98003  
edr\_fcnty: KING  
edr\_zip: Not reported  
Facility ID: 75488972  
VCP Status: Not reported  
VCP: Not reported  
Ecology Status: Not reported  
NFA Type: Not reported  
Date NFA: Not reported  
Rank: Not reported  
Cleanup Siteid: 6626  
Contaminant Name: Lead  
Soil: Not reported



Map ID  
Direction  
Distance  
Elevation

MAP FINDINGS

Site

Database(s)

EDR ID Number  
EPA ID Number

**CHEVRON 98538 (Continued)**

**S124435840**

Name: CHEVRON 98538  
Address: 31204 PACIFIC HWY S  
City,State,Zip: FEDERAL WAY, WA 98003  
edr\_fstat: WA  
edr\_fzip: 98003  
edr\_fcnty: KING  
edr\_zip: Not reported  
Facility ID: 75488972  
VCP Status: Not reported  
VCP: Not reported  
Ecology Status: Not reported  
NFA Type: Not reported  
Date NFA: Not reported  
Rank: Not reported  
Cleanup Siteid: 6626  
Contaminant Name: Non-Halogenated Solvents  
Soil: Confirmed Above Cleanup Levels

Name: CHEVRON 98538  
Address: 31204 PACIFIC HWY S  
City,State,Zip: FEDERAL WAY, WA 98003  
edr\_fstat: WA  
edr\_fzip: 98003  
edr\_fcnty: KING  
edr\_zip: Not reported  
Facility ID: 75488972  
VCP Status: Not reported  
VCP: Not reported  
Ecology Status: Not reported  
NFA Type: Not reported  
Date NFA: Not reported  
Rank: Not reported  
Cleanup Siteid: 6626  
Contaminant Name: Petroleum-Diesel  
Soil: Confirmed Above Cleanup Levels

Name: CHEVRON 98538  
Address: 31204 PACIFIC HWY S  
City,State,Zip: FEDERAL WAY, WA 98003  
edr\_fstat: WA  
edr\_fzip: 98003  
edr\_fcnty: KING  
edr\_zip: Not reported  
Facility ID: 75488972  
VCP Status: Not reported  
VCP: Not reported  
Ecology Status: Not reported  
NFA Type: Not reported  
Date NFA: Not reported  
Rank: Not reported  
Cleanup Siteid: 6626  
Contaminant Name: Petroleum-Gasoline  
Soil: Confirmed Above Cleanup Levels

Name: CHEVRON 98538  
Address: 31204 PACIFIC HWY S  
City,State,Zip: FEDERAL WAY, WA 98003

Map ID  
Direction  
Distance  
Elevation

MAP FINDINGS

Site

Database(s)

EDR ID Number  
EPA ID Number

**CHEVRON 98538 (Continued)**

**S124435840**

edr\_fstat: WA  
edr\_fzip: 98003  
edr\_fcnty: KING  
edr\_zip: Not reported  
Facility ID: 75488972  
VCP Status: Not reported  
VCP: Not reported  
Ecology Status: Not reported  
NFA Type: Not reported  
Date NFA: Not reported  
Rank: Not reported  
Cleanup Siteid: 6626  
Contaminant Name: Petroleum-Other  
Soil: Confirmed Above Cleanup Levels

**AX269**  
North  
1/4-1/2  
0.474 mi.  
2505 ft.

**CHEVRON #9 8358**  
**31204 PACIFIC HWY S.**  
**FEDERAL WAY, WA 98003**  
**Site 3 of 4 in cluster AX**

**WA ICR S103506358**  
**N/A**

**Actual:**  
461 ft.  
**Focus Map:**  
1

**ICR:**  
Date Ecology Received Report: 10/10/94  
Contaminants Found at Site: Petroleum products  
Media Contaminated: Soil  
Waste Management: Tank  
Region: North Western  
Type of Report Ecology Received: Interim cleanup report  
Site Register Issue: 93-41  
County Code: 17  
Contact: Not reported  
Report Title: Not reported  
  
Date Ecology Received Report: 04/27/01

**AX270**  
North  
1/4-1/2  
0.474 mi.  
2505 ft.

**CHEVRON 9-8538**  
**31204 PACIFIC HIGHWAY S**  
**FEDERAL WAY, WA 98003**  
**Site 4 of 4 in cluster AX**

**WA UIC S121083241**  
**WA PTAP N/A**

**Actual:**  
461 ft.  
**Focus Map:**  
1

**UIC:**  
Name: CHEVRON 9-8538  
Address: 31204 PACIFIC HIGHWAY S  
City,State,Zip: FEDERAL WAY, WA 98003  
Site Number: 32212  
Owner Name: Chevron Environmental Management Co  
Well Status: Active  
EPA Well Type: 5B6 - Aquifer remediation  
Latitude: 47.332193  
Longitude: 122.31311  
Well Name: MW3  
Registration Type: Voluntary or Independent Cleanup Sites  
Construction Date: 11/01/2000  
Construction Type: Not reported  
Depth: 30

Map ID  
Direction  
Distance  
Elevation

MAP FINDINGS

Site

Database(s)

EDR ID Number  
EPA ID Number

**CHEVRON 9-8538 (Continued)**

**S121083241**

**PTAP:**

Name: CHEVRON FACILITY NO. 98538  
Address: 31204 PACIFIC HIGHWAY SOUTH  
City,State,Zip: FEDERAL WAY, WA 98003  
Site ID: PNW205  
FSID Number: 75488972  
Entry Date: 01/29/2020  
Status: In Progress

**271  
West  
1/4-1/2  
0.481 mi.  
2538 ft.**

**FLOWER MARKET  
34020 16TH ST  
FEDERAL WAY, WA 98003**

**WA UST U001128587  
WA ALLSITES N/A**

**Actual:  
304 ft.  
Focus Map:  
7**

**UST:**

Name: FLOWER MARKET  
Address: 34020 16TH ST  
City: FEDERAL WAY  
Zip: 98003  
Facility ID: 76841746  
Site Id: 101894  
UBI: Not reported  
Phone Number: Not reported  
Decimal Latitude: 47.296766  
Decimal Longitude: -122.314288

Tank Name: 1  
Tag Number: Not reported  
Tank Status: Closed in Place  
Tank Status Date: 08/06/1996  
Tank Install Date: 12/31/1964  
Tank Closure Date: Not reported  
Capacity Range: 111 TO 1,100 Gallons  
Tank Permit Expiration Date: Not reported  
Tank Upgrade Date: Not reported  
Tank Spill Prevention: Not reported  
Tank Overfill Prevention: Not reported  
Tank Material: Not reported  
Tank Construction: Not reported  
Tank Tightness Test: Not reported  
Tank Corrosion Protection: Not reported  
Tank Manifold: Not reported  
Tank Release Detection: Not reported  
Tank SFC Type: Not reported  
Pipe Material: Not reported  
Pipe Construction: Not reported  
Pipe Primary Release Detection: Not reported  
Pipe Second Release Detection: Not reported  
Pipe Corrosion Protection: Not reported  
Pipe Pumping System: Not reported  
Responsible Unit: Northwest  
Dispenser/Pump SFC Type: Not reported

Name: FLOWER MARKET  
Address: 34020 16TH ST  
City: FEDERAL WAY

Map ID  
Direction  
Distance  
Elevation

MAP FINDINGS

Site

Database(s)  
EDR ID Number  
EPA ID Number

**FLOWER MARKET (Continued)**

**U001128587**

Zip: 98003

Tank Name: 2  
Tag Number: Not reported  
Tank Status: Closed in Place  
Tank Status Date: 08/06/1996  
Tank Install Date: 12/31/1964  
Tank Closure Date: Not reported  
Capacity Range: 111 TO 1,100 Gallons  
Tank Permit Expiration Date: Not reported  
Tank Upgrade Date: Not reported  
Tank Spill Prevention: Not reported  
Tank Overfill Prevention: Not reported  
Tank Material: Not reported  
Tank Construction: Not reported  
Tank Tightness Test: Not reported  
Tank Corrosion Protection: Not reported  
Tank Manifold: Not reported  
Tank Release Detection: Not reported  
Tank SFC Type: Not reported  
Pipe Material: Not reported  
Pipe Construction: Not reported  
Pipe Primary Release Detection: Not reported  
Pipe Second Release Detection: Not reported  
Pipe Corrosion Protection: Not reported  
Pipe Pumping System: Not reported  
Responsible Unit: Northwest  
Dispenser/Pump SFC Type: Not reported

Name: FLOWER MARKET  
Address: 34020 16TH ST  
City: FEDERAL WAY  
Zip: 98003

Tank Name: 3  
Tag Number: Not reported  
Tank Status: Closed in Place  
Tank Status Date: 08/06/1996  
Tank Install Date: 12/31/1964  
Tank Closure Date: Not reported  
Capacity Range: 111 TO 1,100 Gallons  
Tank Permit Expiration Date: Not reported  
Tank Upgrade Date: Not reported  
Tank Spill Prevention: Not reported  
Tank Overfill Prevention: Not reported  
Tank Material: Not reported  
Tank Construction: Not reported  
Tank Tightness Test: Not reported  
Tank Corrosion Protection: Not reported  
Tank Manifold: Not reported  
Tank Release Detection: Not reported  
Tank SFC Type: Not reported  
Pipe Material: Not reported  
Pipe Construction: Not reported  
Pipe Primary Release Detection: Not reported  
Pipe Second Release Detection: Not reported  
Pipe Corrosion Protection: Not reported

Map ID  
Direction  
Distance  
Elevation

MAP FINDINGS

Site

Database(s)

EDR ID Number  
EPA ID Number

**FLOWER MARKET (Continued)**

**U001128587**

Pipe Pumping System: Not reported  
Responsible Unit: Northwest  
Dispenser/Pump SFC Type: Not reported

**ALLSITES:**

Name: FLOWER MARKET  
Facility Id: 76841746

Interaction: 63742  
Interaction 1: I  
Interaction 2: UST  
Ecology Program: TOXICS  
Program Data: UST  
Facility Alt.: Not reported  
Program ID: 101894  
Date Interaction: 1993-02-10 00:00:00  
Date Interaction 3: Underground Storage Tank  
Latitude: 47.296760397  
Longitude: -122.314273183

272  
NNW  
1/4-1/2  
0.492 mi.  
2597 ft.

**PAC HIGHWAY S 312TH ST  
PAC HIGHWAY S 312TH ST  
FEDERAL WAY, WA 98063**

**WA ALLSITES S110276149  
N/A**

**Actual:  
445 ft.  
Focus Map:  
1**

**ALLSITES:**

Name: PAC HIGHWAY S 312TH ST  
Facility Id: 18483

Interaction: 104785  
Interaction 1: I  
Interaction 2: CONSTSWGP  
Ecology Program: WATQUAL  
Program Data: PARIS  
Facility Alt.: SW 312th Street  
Program ID: WAR126976  
Date Interaction: 2013-04-02 00:00:00  
Date Interaction 3: Construction SW GP  
Latitude: 47.321938840000001  
Longitude: -122.31748517600001

Interaction: 105595  
Interaction 1: I  
Interaction 2: CONSTSWGP  
Ecology Program: WATQUAL  
Program Data: PARIS  
Facility Alt.: SW 312th Street - A  
Program ID: WAR127240  
Date Interaction: 2013-07-24 00:00:00  
Date Interaction 3: Construction SW GP  
Latitude: 47.321938840000001  
Longitude: -122.31748517600001

Map ID  
Direction  
Distance  
Elevation

MAP FINDINGS

Site

Database(s)

EDR ID Number  
EPA ID Number

273  
SSW  
1/4-1/2  
0.493 mi.  
2602 ft.

FEDERAL WAY SCHOOL DISTRICT TRANSPORTATION  
1211 S 332ND ST  
FEDERAL WAY, WA 98003

WA ALLSITES S115348386  
WA MANIFEST N/A

Actual:  
343 ft.  
Focus Map:  
4

ALLSITES:

Name: FEDERAL WAY SCHOOL DISTRICT TRANSPORTATION  
Facility Id: 21074  
Interaction: 106658  
Interaction 1: A  
Interaction 2: TIER2  
Ecology Program: HAZWASTE  
Program Data: EPCRA  
Facility Alt.: FEDERAL WAY SCHOOL DISTRICT TRANSPORTATION  
Program ID: CRK000082370  
Date Interaction: 2013-11-04 00:00:00  
Date Interaction 3: Emergency/Haz Chem Rpt TI  
Latitude: 47.303348233999998  
Longitude: -122.31852307

WA MANIFEST:

Name: FEDERAL WAY SCHOOL DISTRICT TRANSPORTATION  
Address: 1211 S 332ND ST  
City,State,Zip: FEDERAL WAY, WA 98003  
Facility Address 2: Not reported  
Facility ID: Not reported  
EPA ID: Not reported  
NAICS: Not reported  
State Waste Code Desc: Not reported  
Federal Waste Code Desc: Not reported  
Form Comm: Not reported  
Data Year: 2019  
Permit by Rule: Not reported  
Mailing Address 2: Not reported  
Treatment by Generator: Not reported  
Mixed Radioactive Waste: Not reported  
Importer of Hazardous Waste: Not reported  
Immediate Recycler: Not reported  
Treatment/Storage/Disposal/Recycling Facility: Not reported  
Generator of Dangerous Fuel Waste: Not reported  
Generator Marketing to Burner: Not reported  
Other Marketers (i.e., blender, distributor, etc.): Not reported  
Utility Boiler Burner: Not reported  
Industry Boiler Burner: Not reported  
Industrial Furnace: Not reported  
Smelter Defferal: Not reported  
Universal Waste: Not reported  
Off-Specification: Not reported  
LN Address 2: Not reported  
Tax Reg #: Not reported  
Business Type: Not reported  
Mail Name: Not reported  
Mailing Address: Not reported  
Mailing City,State,Zip: Not reported  
Legal Organization Name: Not reported  
Legal Organization Type: Not reported

Map ID  
Direction  
Distance  
Elevation

MAP FINDINGS

Site

Database(s)

EDR ID Number  
EPA ID Number

FEDERAL WAY SCHOOL DISTRICT TRANSPORTATION (Continued)

S115348386

Legal Contact:	Not reported
Legal Address:	Not reported
Legal Address 2:	Not reported
Legal City,State,Zip:	Not reported
Legal Phone Number:	Not reported
Legal Effective Date:	Not reported
Land Organization Name:	Not reported
Land Organization Type:	Not reported
Land Contact:	Not reported
Land Address:	Not reported
Land City,State,Zip:	Not reported
Land Phone Number:	Not reported
Operator Organization Name:	Not reported
Operator Organization Type:	Not reported
Operator:	FEDERAL WAY SD
Operator Address:	Not reported
Operator Address 2:	Not reported
Operator City,State,Zip:	Not reported
Operator Phone Number:	2539455972
Operator Effective Date:	Not reported
Site Contact:	Not reported
Site Contact Address:	Not reported
Contact City,State,Zip:	Not reported
Site Contact Phone Number:	Not reported
Site Contact Email:	Not reported
Gen Status Code:	Not reported
Monthly Generation:	Not reported
Batch Generation:	Not reported
One Time Generation:	Not reported
Transport Own Waste:	Not reported
Tranports Other Waste:	Not reported
Recycler Onsite:	Not reported
Transfer Facility:	Not reported
Other Exemption:	Not reported
UW Battery Gen:	Not reported
Used Oil Transporter:	Not reported
Used Oil Transfer Facility:	Not reported
Used Oil Processor:	Not reported
Used Oil Refiner:	Not reported
Used Oil Fuel Marketer Directs Shipments:	Not reported
Used Oil Fuel Marketer Meets Specs:	Not reported
Site Contact Address 2:	Not reported
SIC Code:	Not reported
CRK Number:	CRK000082370
Active:	1
CAS Number:	86290-81-5
Chemical Name:	UNLEADED GASOLINE
EHS:	0
EHS CAS Number:	Not reported
EHS Name:	Not reported
Name:	FEDERAL WAY SCHOOL DISTRICT TRANSPORTATION
Address:	1211 S 332ND ST
City,State,Zip:	FEDERAL WAY, WA 98003
Facility Address 2:	Not reported
Facility ID:	Not reported
EPA ID:	Not reported

Map ID  
Direction  
Distance  
Elevation

MAP FINDINGS

Site

Database(s)

EDR ID Number  
EPA ID Number

FEDERAL WAY SCHOOL DISTRICT TRANSPORTATION (Continued)

S115348386

NAICS:	Not reported
State Waste Code Desc:	Not reported
Federal Waste Code Desc:	Not reported
Form Comm:	Not reported
Data Year:	2019
Permit by Rule:	Not reported
Mailing Address 2:	Not reported
Treatment by Generator:	Not reported
Mixed Radioactive Waste:	Not reported
Importer of Hazardous Waste:	Not reported
Immediate Recycler:	Not reported
Treatment/Storage/Disposal/Recycling Facility:	Not reported
Generator of Dangerous Fuel Waste:	Not reported
Generator Marketing to Burner:	Not reported
Other Marketers (i.e., blender, distributor, etc.):	Not reported
Utility Boiler Burner:	Not reported
Industry Boiler Burner:	Not reported
Industrial Furnace:	Not reported
Smelter Defferal:	Not reported
Universal Waste:	Not reported
Off-Specification:	Not reported
LN Address 2:	Not reported
Tax Reg #:	Not reported
Business Type:	Not reported
Mail Name:	Not reported
Mailing Address:	Not reported
Mailing City,State,Zip:	Not reported
Legal Organization Name:	Not reported
Legal Organization Type:	Not reported
Legal Contact:	Not reported
Legal Address:	Not reported
Legal Address 2:	Not reported
Legal City,State,Zip:	Not reported
Legal Phone Number:	Not reported
Legal Effective Date:	Not reported
Land Organization Name:	Not reported
Land Organization Type:	Not reported
Land Contact:	Not reported
Land Address:	Not reported
Land City,State,Zip:	Not reported
Land Phone Number:	Not reported
Operator Organization Name:	Not reported
Operator Organization Type:	Not reported
Operator:	FEDERAL WAY SD
Operator Address:	Not reported
Operator Address 2:	Not reported
Operator City,State,Zip:	Not reported
Operator Phone Number:	2539455972
Operator Effective Date:	Not reported
Site Contact:	Not reported
Site Contact Address:	Not reported
Contact City,State,Zip:	Not reported
Site Contact Phone Number:	Not reported
Site Contact Email:	Not reported
Gen Status Code:	Not reported
Monthly Generation:	Not reported
Batch Generation:	Not reported



Map ID  
Direction  
Distance  
Elevation

MAP FINDINGS

Site

Database(s)

EDR ID Number  
EPA ID Number

**FEDERAL WAY SCHOOL DISTRICT TRANSPORTATION (Continued)**

**S115348386**

One Time Generation: Not reported  
Transport Own Waste: Not reported  
Tranports Other Waste: Not reported  
Recycler Onsite: Not reported  
Transfer Facility: Not reported  
Other Exemption: Not reported  
UW Battery Gen: Not reported  
Used Oil Transporter: Not reported  
Used Oil Transfer Facility: Not reported  
Used Oil Processor: Not reported  
Used Oil Refiner: Not reported  
Used Oil Fuel Marketer Directs Shipments: Not reported  
Used Oil Fuel Marketer Meets Specs: Not reported  
Site Contact Address 2: Not reported  
SIC Code: Not reported  
CRK Number: CRK000082370  
Active: 1  
CAS Number: 068476-34-6  
Chemical Name: DIESEL FUEL NO 2  
EHS: 0  
EHS CAS Number: Not reported  
EHS Name: Not reported

274  
WSW  
1/4-1/2  
0.495 mi.  
2612 ft.

**EAGLE TIRE & AUTOMOTIVE FEDERAL WAY**  
1515 S 344TH ST  
FEDERAL WAY, WA 98003

**WA ALLSITES 1001805236**  
RCRA NonGen / NLR  
FINDS  
ECHO  
WAR000004556

**Actual:**  
314 ft.  
**Focus Map:**  
7

**ALLSITES:**  
Name: EAGLE TIRE & AUTOMOTIVE FEDERAL WAY  
Facility Id: 72113541  
Interaction: 60483  
Interaction 1: I  
Interaction 2: HWG  
Ecology Program: HAZWASTE  
Program Data: TURBOWASTE  
Facility Alt.: Not reported  
Program ID: WAR000004556  
Date Interaction: 1995-08-24 00:00:00  
Date Interaction 3: Hazardous Waste Generator  
Latitude: 47.29367439699997  
Longitude: -122.31466518400001

**RCRA NonGen / NLR:**  
Date Form Received by Agency: 2004-02-07 00:00:00.0  
Handler Name: EAGLE TIRE & AUTOMOTIVE FEDERAL WAY  
Handler Address: 1515 S 344TH ST  
Handler City,State,Zip: FEDERAL WAY, WA 98003  
EPA ID: WAR000004556  
Contact Name: JOHN KUROSKY  
Contact Address: 1515 S 344TH ST  
Contact City,State,Zip: FEDERAL WAY, WA 98003  
Contact Telephone: 253-838-2424  
Contact Fax: Not reported

Map ID  
 Direction  
 Distance  
 Elevation

MAP FINDINGS

Site

Database(s)

EDR ID Number  
 EPA ID Number

**EAGLE TIRE & AUTOMOTIVE FEDERAL WAY (Continued)**

**1001805236**

Contact Email:	Not reported
Contact Title:	Not reported
EPA Region:	10
Land Type:	Private
Federal Waste Generator Description:	Not a generator, verified
Non-Notifier:	Not reported
Biennial Report Cycle:	Not reported
Accessibility:	Not reported
Active Site Indicator:	Not reported
State District Owner:	WA
State District:	NWRO
Mailing Address:	1515 S 344TH ST
Mailing City, State, Zip:	FEDERAL WAY, WA 98003
Owner Name:	EAGLE TIRE AUTOMOTIVE FEDERAL WAY
Owner Type:	Private
Operator Name:	KUROSKY, JOHN
Operator Type:	Private
Short-Term Generator Activity:	No
Importer Activity:	No
Mixed Waste Generator:	No
Transporter Activity:	No
Transfer Facility Activity:	No
Recycler Activity with Storage:	No
Small Quantity On-Site Burner Exemption:	No
Smelting Melting and Refining Furnace Exemption:	No
Underground Injection Control:	No
Off-Site Waste Receipt:	No
Universal Waste Indicator:	No
Universal Waste Destination Facility:	No
Federal Universal Waste:	No
Active Site Fed-Reg Treatment Storage and Disposal Facility:	Not reported
Active Site Converter Treatment storage and Disposal Facility:	Not reported
Active Site State-Reg Treatment Storage and Disposal Facility:	Not reported
Active Site State-Reg Handler:	---
Federal Facility Indicator:	Not reported
Hazardous Secondary Material Indicator:	NN
Sub-Part K Indicator:	Not reported
Commercial TSD Indicator:	No
Treatment Storage and Disposal Type:	Not reported
2018 GPRA Permit Baseline:	Not on the Baseline
2018 GPRA Renewals Baseline:	Not on the Baseline
Permit Renewals Workload Universe:	Not reported
Permit Workload Universe:	Not reported
Permit Progress Universe:	Not reported
Post-Closure Workload Universe:	Not reported
Closure Workload Universe:	Not reported
202 GPRA Corrective Action Baseline:	No
Corrective Action Workload Universe:	No
Subject to Corrective Action Universe:	No
Non-TSDs Where RCRA CA has Been Imposed Universe:	No
TSDs Potentially Subject to CA Under 3004 (u)/(v) Universe:	No
TSDs Only Subject to CA under Discretionary Auth Universe:	No
Corrective Action Priority Ranking:	No NCAPS ranking
Environmental Control Indicator:	No
Institutional Control Indicator:	No
Human Exposure Controls Indicator:	N/A
Groundwater Controls Indicator:	N/A

Map ID  
Direction  
Distance  
Elevation

MAP FINDINGS

Site

Database(s)

EDR ID Number  
EPA ID Number

**EAGLE TIRE & AUTOMOTIVE FEDERAL WAY (Continued)**

**1001805236**

Operating TSDF Universe:	Not reported
Full Enforcement Universe:	Not reported
Significant Non-Complier Universe:	No
Unaddressed Significant Non-Complier Universe:	No
Addressed Significant Non-Complier Universe:	No
Significant Non-Complier With a Compliance Schedule Universe:	No
Financial Assurance Required:	Not reported
Handler Date of Last Change:	2018-05-10 18:14:40.0
Recognized Trader-Importer:	No
Recognized Trader-Exporter:	No
Importer of Spent Lead Acid Batteries:	No
Exporter of Spent Lead Acid Batteries:	No
Recycler Activity Without Storage:	No
Manifest Broker:	No
Sub-Part P Indicator:	Not reported

Biennial: List of Years

Year: 2003

[Click Here for Biennial Reporting System Data:](#)

Handler - Owner Operator:

Owner/Operator Indicator:	Owner
Owner/Operator Name:	EAGLE TIRE AUTOMOTIVE FEDERAL WAY
Legal Status:	Private
Date Became Current:	Not reported
Date Ended Current:	Not reported
Owner/Operator Address:	1515 S 344TH ST
Owner/Operator City,State,Zip:	FEDERAL WAY, WA 98003
Owner/Operator Telephone:	000-000-0000
Owner/Operator Telephone Ext:	Not reported
Owner/Operator Fax:	Not reported
Owner/Operator Email:	Not reported

Owner/Operator Indicator:	Owner
Owner/Operator Name:	EAGLE TIRE AUTOMOTIVE FEDERAL WAY
Legal Status:	Private
Date Became Current:	1996-08-16 00:00:00.
Date Ended Current:	Not reported
Owner/Operator Address:	1515 S 344TH ST
Owner/Operator City,State,Zip:	FEDERAL WAY, WA 98003
Owner/Operator Telephone:	253-838-2424
Owner/Operator Telephone Ext:	Not reported
Owner/Operator Fax:	Not reported
Owner/Operator Email:	Not reported

Owner/Operator Indicator:	Operator
Owner/Operator Name:	KUROSKY, JOHN
Legal Status:	Private
Date Became Current:	Not reported
Date Ended Current:	Not reported
Owner/Operator Address:	1515 S 344TH ST
Owner/Operator City,State,Zip:	FEDERAL WAY, WA 98003
Owner/Operator Telephone:	253-838-2424
Owner/Operator Telephone Ext:	Not reported
Owner/Operator Fax:	Not reported

Map ID  
Direction  
Distance  
Elevation

MAP FINDINGS

Site

Database(s)

EDR ID Number  
EPA ID Number

**EAGLE TIRE & AUTOMOTIVE FEDERAL WAY (Continued)**

**1001805236**

Owner/Operator Email: Not reported

Owner/Operator Indicator: Owner  
Owner/Operator Name: KUROSKY, JOHN  
Legal Status: Private  
Date Became Current: Not reported  
Date Ended Current: Not reported  
Owner/Operator Address: 1515 S 344TH ST  
Owner/Operator City,State,Zip: FEDERAL WAY, WA 98003  
Owner/Operator Telephone: 253-838-2424  
Owner/Operator Telephone Ext: Not reported  
Owner/Operator Fax: Not reported  
Owner/Operator Email: Not reported

Owner/Operator Indicator: Owner  
Owner/Operator Name: EAGLE TIRE AUTOMOTIVE FEDERAL WAY  
Legal Status: Private  
Date Became Current: 1996-08-16 00:00:00.  
Date Ended Current: Not reported  
Owner/Operator Address: 1515 S 344TH ST  
Owner/Operator City,State,Zip: FEDERAL WAY, WA 98003  
Owner/Operator Telephone: 253-838-2424  
Owner/Operator Telephone Ext: Not reported  
Owner/Operator Fax: Not reported  
Owner/Operator Email: Not reported

Owner/Operator Indicator: Operator  
Owner/Operator Name: KUROSKY, JOHN  
Legal Status: Private  
Date Became Current: Not reported  
Date Ended Current: Not reported  
Owner/Operator Address: 1515 S 344TH ST  
Owner/Operator City,State,Zip: FEDERAL WAY, WA 98003  
Owner/Operator Telephone: 253-838-2424  
Owner/Operator Telephone Ext: Not reported  
Owner/Operator Fax: Not reported  
Owner/Operator Email: Not reported

Owner/Operator Indicator: Operator  
Owner/Operator Name: KUROSKY, JOHN  
Legal Status: Private  
Date Became Current: Not reported  
Date Ended Current: Not reported  
Owner/Operator Address: 1515 S 344TH ST  
Owner/Operator City,State,Zip: FEDERAL WAY, WA 98003  
Owner/Operator Telephone: 253-838-2424  
Owner/Operator Telephone Ext: Not reported  
Owner/Operator Fax: Not reported  
Owner/Operator Email: Not reported

Owner/Operator Indicator: Owner  
Owner/Operator Name: EAGLE TIRE AUTOMOTIVE FEDERAL WAY  
Legal Status: Private  
Date Became Current: 1996-08-16 00:00:00.  
Date Ended Current: Not reported  
Owner/Operator Address: 1515 S 344TH ST  
Owner/Operator City,State,Zip: FEDERAL WAY, WA 98003

Map ID  
Direction  
Distance  
Elevation

MAP FINDINGS

Site

Database(s)

EDR ID Number  
EPA ID Number

**EAGLE TIRE & AUTOMOTIVE FEDERAL WAY (Continued)**

**1001805236**

Owner/Operator Telephone: 253-838-2424  
Owner/Operator Telephone Ext: Not reported  
Owner/Operator Fax: Not reported  
Owner/Operator Email: Not reported

Owner/Operator Indicator: Operator  
Owner/Operator Name: KUROSKY, JOHN  
Legal Status: Private  
Date Became Current: Not reported  
Date Ended Current: Not reported  
Owner/Operator Address: 1515 S 344TH ST  
Owner/Operator City,State,Zip: FEDERAL WAY, WA 98003  
Owner/Operator Telephone: 253-838-2424  
Owner/Operator Telephone Ext: Not reported  
Owner/Operator Fax: Not reported  
Owner/Operator Email: Not reported

Owner/Operator Indicator: Owner  
Owner/Operator Name: KUROSKY, JOHN  
Legal Status: Private  
Date Became Current: Not reported  
Date Ended Current: Not reported  
Owner/Operator Address: 1515 S 344TH ST  
Owner/Operator City,State,Zip: FEDERAL WAY, WA 98003  
Owner/Operator Telephone: 253-838-2424  
Owner/Operator Telephone Ext: Not reported  
Owner/Operator Fax: Not reported  
Owner/Operator Email: Not reported

Owner/Operator Indicator: Owner  
Owner/Operator Name: EAGLE TIRE & AUTOMOTIVE FEDERAL WAY  
Legal Status: Private  
Date Became Current: 1996-08-16 00:00:00.  
Date Ended Current: Not reported  
Owner/Operator Address: 1515 S 344TH ST  
Owner/Operator City,State,Zip: FEDERAL WAY, WA 98003-6805  
Owner/Operator Telephone: Not reported  
Owner/Operator Telephone Ext: Not reported  
Owner/Operator Fax: Not reported  
Owner/Operator Email: Not reported

Owner/Operator Indicator: Owner  
Owner/Operator Name: JOHN K  
Legal Status: Private  
Date Became Current: 1996-08-16 00:00:00.  
Date Ended Current: Not reported  
Owner/Operator Address: 1515 S 344TH ST  
Owner/Operator City,State,Zip: FEDERAL WAY, WA 98003-6805  
Owner/Operator Telephone: 253-838-2424  
Owner/Operator Telephone Ext: Not reported  
Owner/Operator Fax: Not reported  
Owner/Operator Email: Not reported

Owner/Operator Indicator: Owner  
Owner/Operator Name: EAGLE TIRE AUTOMOTIVE FEDERAL WAY  
Legal Status: Private  
Date Became Current: Not reported

Map ID  
Direction  
Distance  
Elevation

MAP FINDINGS

Site

Database(s)

EDR ID Number  
EPA ID Number

**EAGLE TIRE & AUTOMOTIVE FEDERAL WAY (Continued)**

**1001805236**

Date Ended Current: Not reported  
Owner/Operator Address: 1515 S 344TH ST  
Owner/Operator City,State,Zip: FEDERAL WAY, WA 98003  
Owner/Operator Telephone: 000-000-0000  
Owner/Operator Telephone Ext: Not reported  
Owner/Operator Fax: Not reported  
Owner/Operator Email: Not reported

Owner/Operator Indicator: Owner  
Owner/Operator Name: KUROSKY, JOHN  
Legal Status: Private  
Date Became Current: Not reported  
Date Ended Current: Not reported  
Owner/Operator Address: 1515 S 344TH ST  
Owner/Operator City,State,Zip: FEDERAL WAY, WA 98003  
Owner/Operator Telephone: 253-838-2424  
Owner/Operator Telephone Ext: Not reported  
Owner/Operator Fax: Not reported  
Owner/Operator Email: Not reported

Owner/Operator Indicator: Owner  
Owner/Operator Name: EAGLE TIRE AUTOMOTIVE FEDERAL WAY  
Legal Status: Private  
Date Became Current: 1996-08-16 00:00:00.  
Date Ended Current: Not reported  
Owner/Operator Address: 1515 S 344TH ST  
Owner/Operator City,State,Zip: FEDERAL WAY, WA 98003  
Owner/Operator Telephone: 253-838-2424  
Owner/Operator Telephone Ext: Not reported  
Owner/Operator Fax: Not reported  
Owner/Operator Email: Not reported

Owner/Operator Indicator: Owner  
Owner/Operator Name: KUROSKY, JOHN  
Legal Status: Private  
Date Became Current: Not reported  
Date Ended Current: Not reported  
Owner/Operator Address: 1515 S 344TH ST  
Owner/Operator City,State,Zip: FEDERAL WAY, WA 98003  
Owner/Operator Telephone: 253-838-2424  
Owner/Operator Telephone Ext: Not reported  
Owner/Operator Fax: Not reported  
Owner/Operator Email: Not reported

Owner/Operator Indicator: Owner  
Owner/Operator Name: EAGLE TIRE AUTOMOTIVE FEDERAL WAY  
Legal Status: Private  
Date Became Current: 1996-08-16 00:00:00.  
Date Ended Current: Not reported  
Owner/Operator Address: 1515 S 344TH ST  
Owner/Operator City,State,Zip: FEDERAL WAY, WA 98003  
Owner/Operator Telephone: 253-838-2424  
Owner/Operator Telephone Ext: Not reported  
Owner/Operator Fax: Not reported  
Owner/Operator Email: Not reported

Owner/Operator Indicator: Owner

Map ID  
Direction  
Distance  
Elevation

MAP FINDINGS

Site

Database(s)

EDR ID Number  
EPA ID Number

**EAGLE TIRE & AUTOMOTIVE FEDERAL WAY (Continued)**

**1001805236**

Owner/Operator Name: EAGLE TIRE AUTOMOTIVE FEDERAL WAY  
Legal Status: Private  
Date Became Current: Not reported  
Date Ended Current: Not reported  
Owner/Operator Address: 1515 S 344TH ST  
Owner/Operator City,State,Zip: FEDERAL WAY, WA 98003  
Owner/Operator Telephone: 000-000-0000  
Owner/Operator Telephone Ext: Not reported  
Owner/Operator Fax: Not reported  
Owner/Operator Email: Not reported

Owner/Operator Indicator: Owner  
Owner/Operator Name: EAGLE TIRE AUTOMOTIVE FEDERAL WAY  
Legal Status: Private  
Date Became Current: Not reported  
Date Ended Current: Not reported  
Owner/Operator Address: 1515 S 344TH ST  
Owner/Operator City,State,Zip: FEDERAL WAY, WA 98003  
Owner/Operator Telephone: 000-000-0000  
Owner/Operator Telephone Ext: Not reported  
Owner/Operator Fax: Not reported  
Owner/Operator Email: Not reported

Owner/Operator Indicator: Owner  
Owner/Operator Name: KUROSKY, JOHN  
Legal Status: Private  
Date Became Current: Not reported  
Date Ended Current: Not reported  
Owner/Operator Address: 1515 S 344TH ST  
Owner/Operator City,State,Zip: FEDERAL WAY, WA 98003  
Owner/Operator Telephone: 253-838-2424  
Owner/Operator Telephone Ext: Not reported  
Owner/Operator Fax: Not reported  
Owner/Operator Email: Not reported

Owner/Operator Indicator: Owner  
Owner/Operator Name: KUROSKY, JOHN  
Legal Status: Private  
Date Became Current: Not reported  
Date Ended Current: Not reported  
Owner/Operator Address: 1515 S 344TH ST  
Owner/Operator City,State,Zip: FEDERAL WAY, WA 98003  
Owner/Operator Telephone: 253-838-2424  
Owner/Operator Telephone Ext: Not reported  
Owner/Operator Fax: Not reported  
Owner/Operator Email: Not reported

Owner/Operator Indicator: Owner  
Owner/Operator Name: EAGLE TIRE AUTOMOTIVE FEDERAL WAY  
Legal Status: Private  
Date Became Current: 1996-08-16 00:00:00.  
Date Ended Current: Not reported  
Owner/Operator Address: 1515 S 344TH ST  
Owner/Operator City,State,Zip: FEDERAL WAY, WA 98003  
Owner/Operator Telephone: 253-838-2424  
Owner/Operator Telephone Ext: Not reported  
Owner/Operator Fax: Not reported

Map ID  
Direction  
Distance  
Elevation

MAP FINDINGS

Site

Database(s)

EDR ID Number  
EPA ID Number

**EAGLE TIRE & AUTOMOTIVE FEDERAL WAY (Continued)**

**1001805236**

Owner/Operator Email:	Not reported
Owner/Operator Indicator:	Operator
Owner/Operator Name:	KUROSKY, JOHN
Legal Status:	Private
Date Became Current:	Not reported
Date Ended Current:	Not reported
Owner/Operator Address:	1515 S 344TH ST
Owner/Operator City,State,Zip:	FEDERAL WAY, WA 98003
Owner/Operator Telephone:	253-838-2424
Owner/Operator Telephone Ext:	Not reported
Owner/Operator Fax:	Not reported
Owner/Operator Email:	Not reported
Owner/Operator Indicator:	Owner
Owner/Operator Name:	EAGLE TIRE AUTOMOTIVE FEDERAL WAY
Legal Status:	Private
Date Became Current:	1996-08-16 00:00:00.
Date Ended Current:	Not reported
Owner/Operator Address:	1515 S 344TH ST
Owner/Operator City,State,Zip:	FEDERAL WAY, WA 98003
Owner/Operator Telephone:	253-838-2424
Owner/Operator Telephone Ext:	Not reported
Owner/Operator Fax:	Not reported
Owner/Operator Email:	Not reported
Owner/Operator Indicator:	Owner
Owner/Operator Name:	KUROSKY, JOHN
Legal Status:	Private
Date Became Current:	Not reported
Date Ended Current:	Not reported
Owner/Operator Address:	1515 S 344TH ST
Owner/Operator City,State,Zip:	FEDERAL WAY, WA 98003
Owner/Operator Telephone:	253-838-2424
Owner/Operator Telephone Ext:	Not reported
Owner/Operator Fax:	Not reported
Owner/Operator Email:	Not reported
Owner/Operator Indicator:	Operator
Owner/Operator Name:	KUROSKY, JOHN
Legal Status:	Private
Date Became Current:	Not reported
Date Ended Current:	Not reported
Owner/Operator Address:	1515 S 344TH ST
Owner/Operator City,State,Zip:	FEDERAL WAY, WA 98003
Owner/Operator Telephone:	253-838-2424
Owner/Operator Telephone Ext:	Not reported
Owner/Operator Fax:	Not reported
Owner/Operator Email:	Not reported
Owner/Operator Indicator:	Operator
Owner/Operator Name:	EAGLE TIRE & AUTOMOTIVE FEDERAL WAY
Legal Status:	Private
Date Became Current:	Not reported
Date Ended Current:	Not reported
Owner/Operator Address:	1515 S 344TH ST
Owner/Operator City,State,Zip:	FEDERAL WAY, WA 98003-6805



Map ID  
Direction  
Distance  
Elevation

MAP FINDINGS

Site

Database(s)

EDR ID Number  
EPA ID Number

**EAGLE TIRE & AUTOMOTIVE FEDERAL WAY (Continued)**

**1001805236**

Owner/Operator Telephone: 253-838-2424  
Owner/Operator Telephone Ext: Not reported  
Owner/Operator Fax: Not reported  
Owner/Operator Email: Not reported

Owner/Operator Indicator: Operator  
Owner/Operator Name: EAGLE TIRE AUTOMOTIVE FEDERAL WAY  
Legal Status: Private  
Date Became Current: Not reported  
Date Ended Current: Not reported  
Owner/Operator Address: 1515 S 344TH ST  
Owner/Operator City,State,Zip: FEDERAL WAY, WA 98003  
Owner/Operator Telephone: 000-000-0000  
Owner/Operator Telephone Ext: Not reported  
Owner/Operator Fax: Not reported  
Owner/Operator Email: Not reported

Owner/Operator Indicator: Operator  
Owner/Operator Name: KUROSKY, JOHN  
Legal Status: Private  
Date Became Current: Not reported  
Date Ended Current: Not reported  
Owner/Operator Address: 1515 S 344TH ST  
Owner/Operator City,State,Zip: FEDERAL WAY, WA 98003  
Owner/Operator Telephone: 253-838-2424  
Owner/Operator Telephone Ext: Not reported  
Owner/Operator Fax: Not reported  
Owner/Operator Email: Not reported

Owner/Operator Indicator: Owner  
Owner/Operator Name: EAGLE TIRE AUTOMOTIVE FEDERAL WAY  
Legal Status: Private  
Date Became Current: 1996-08-16 00:00:00.  
Date Ended Current: Not reported  
Owner/Operator Address: 1515 S 344TH ST  
Owner/Operator City,State,Zip: FEDERAL WAY, WA 98003  
Owner/Operator Telephone: 253-838-2424  
Owner/Operator Telephone Ext: Not reported  
Owner/Operator Fax: Not reported  
Owner/Operator Email: Not reported

Owner/Operator Indicator: Operator  
Owner/Operator Name: JOHN KUROSKY  
Legal Status: Private  
Date Became Current: 1996-08-16 00:00:00.  
Date Ended Current: Not reported  
Owner/Operator Address: 1515 S 344TH ST  
Owner/Operator City,State,Zip: FEDERAL WAY, WA 98003-6805  
Owner/Operator Telephone: Not reported  
Owner/Operator Telephone Ext: Not reported  
Owner/Operator Fax: Not reported  
Owner/Operator Email: Not reported

Owner/Operator Indicator: Owner  
Owner/Operator Name: KUROSKY, JOHN  
Legal Status: Private  
Date Became Current: Not reported

Map ID  
Direction  
Distance  
Elevation

MAP FINDINGS

Site

Database(s)

EDR ID Number  
EPA ID Number

**EAGLE TIRE & AUTOMOTIVE FEDERAL WAY (Continued)**

**1001805236**

Date Ended Current: Not reported  
Owner/Operator Address: 1515 S 344TH ST  
Owner/Operator City,State,Zip: FEDERAL WAY, WA 98003-6805  
Owner/Operator Telephone: 253-838-2424  
Owner/Operator Telephone Ext: Not reported  
Owner/Operator Fax: Not reported  
Owner/Operator Email: Not reported

Owner/Operator Indicator: Owner  
Owner/Operator Name: EAGLE TIRE AUTOMOTIVE FEDERAL WAY  
Legal Status: Private  
Date Became Current: 1996-08-16 00:00:00.  
Date Ended Current: Not reported  
Owner/Operator Address: 1515 S 344TH ST  
Owner/Operator City,State,Zip: FEDERAL WAY, WA 98003  
Owner/Operator Telephone: 253-838-2424  
Owner/Operator Telephone Ext: Not reported  
Owner/Operator Fax: Not reported  
Owner/Operator Email: Not reported

Owner/Operator Indicator: Owner  
Owner/Operator Name: KUROSKY, JOHN  
Legal Status: Private  
Date Became Current: Not reported  
Date Ended Current: Not reported  
Owner/Operator Address: 1515 S 344TH ST  
Owner/Operator City,State,Zip: FEDERAL WAY, WA 98003  
Owner/Operator Telephone: 253-838-2424  
Owner/Operator Telephone Ext: Not reported  
Owner/Operator Fax: Not reported  
Owner/Operator Email: Not reported

Owner/Operator Indicator: Owner  
Owner/Operator Name: KUROSKY, JOHN  
Legal Status: Private  
Date Became Current: Not reported  
Date Ended Current: Not reported  
Owner/Operator Address: 1515 S 344TH ST  
Owner/Operator City,State,Zip: FEDERAL WAY, WA 98003  
Owner/Operator Telephone: 253-838-2424  
Owner/Operator Telephone Ext: Not reported  
Owner/Operator Fax: Not reported  
Owner/Operator Email: Not reported

Owner/Operator Indicator: Operator  
Owner/Operator Name: KUROSKY, JOHN  
Legal Status: Private  
Date Became Current: Not reported  
Date Ended Current: Not reported  
Owner/Operator Address: 1515 S 344TH ST  
Owner/Operator City,State,Zip: FEDERAL WAY, WA 98003  
Owner/Operator Telephone: 253-838-2424  
Owner/Operator Telephone Ext: Not reported  
Owner/Operator Fax: Not reported  
Owner/Operator Email: Not reported

Owner/Operator Indicator: Operator

Map ID  
Direction  
Distance  
Elevation

MAP FINDINGS

Site

Database(s)

EDR ID Number  
EPA ID Number

**EAGLE TIRE & AUTOMOTIVE FEDERAL WAY (Continued)**

**1001805236**

Owner/Operator Name: KUROSKY, JOHN  
Legal Status: Private  
Date Became Current: Not reported  
Date Ended Current: Not reported  
Owner/Operator Address: 1515 S 344TH ST  
Owner/Operator City,State,Zip: FEDERAL WAY, WA 98003  
Owner/Operator Telephone: 253-838-2424  
Owner/Operator Telephone Ext: Not reported  
Owner/Operator Fax: Not reported  
Owner/Operator Email: Not reported

Owner/Operator Indicator: Operator  
Owner/Operator Name: JOHN K  
Legal Status: Private  
Date Became Current: 1996-08-16 00:00:00.  
Date Ended Current: Not reported  
Owner/Operator Address: 1515 S 344TH ST  
Owner/Operator City,State,Zip: FEDERAL WAY, WA 98003-6805  
Owner/Operator Telephone: 253-838-2424  
Owner/Operator Telephone Ext: Not reported  
Owner/Operator Fax: Not reported  
Owner/Operator Email: Not reported

Owner/Operator Indicator: Operator  
Owner/Operator Name: EAGLE TIRE AUTOMOTIVE FEDERAL WAY  
Legal Status: Private  
Date Became Current: Not reported  
Date Ended Current: Not reported  
Owner/Operator Address: 1515 S 344TH ST  
Owner/Operator City,State,Zip: FEDERAL WAY, WA 98003  
Owner/Operator Telephone: 000-000-0000  
Owner/Operator Telephone Ext: Not reported  
Owner/Operator Fax: Not reported  
Owner/Operator Email: Not reported

**Historic Generators:**

Receive Date: 2004-02-06 00:00:00.0  
Handler Name: EAGLE TIRE & AUTOMOTIVE FEDERAL WAY  
Federal Waste Generator Description: Not a generator, verified  
State District Owner: WA  
Large Quantity Handler of Universal Waste: No  
Recognized Trader Importer: No  
Recognized Trader Exporter: No  
Spent Lead Acid Battery Importer: No  
Spent Lead Acid Battery Exporter: No  
Current Record: No  
Non Storage Recycler Activity: Not reported  
Electronic Manifest Broker: Not reported

Receive Date: 2004-02-06 00:00:00.0  
Handler Name: EAGLE TIRE & AUTOMOTIVE FEDERAL WAY  
Federal Waste Generator Description: Not a generator, verified  
State District Owner: WA  
Large Quantity Handler of Universal Waste: No  
Recognized Trader Importer: No  
Recognized Trader Exporter: No  
Spent Lead Acid Battery Importer: No

Map ID  
Direction  
Distance  
Elevation

MAP FINDINGS

Site

Database(s)

EDR ID Number  
EPA ID Number

**EAGLE TIRE & AUTOMOTIVE FEDERAL WAY (Continued)**

**1001805236**

Spent Lead Acid Battery Exporter: No  
Current Record: No  
Non Storage Recycler Activity: Not reported  
Electronic Manifest Broker: Not reported

Receive Date: 2004-02-07 00:00:00.0  
Handler Name: EAGLE TIRE & AUTOMOTIVE FEDERAL WAY  
Federal Waste Generator Description: Not a generator, verified  
State District Owner: WA  
Large Quantity Handler of Universal Waste: No  
Recognized Trader Importer: No  
Recognized Trader Exporter: No  
Spent Lead Acid Battery Importer: No  
Spent Lead Acid Battery Exporter: No  
Current Record: Yes  
Non Storage Recycler Activity: Not reported  
Electronic Manifest Broker: Not reported

Receive Date: 1993-12-31 00:00:00.0  
Handler Name: EAGLE TIRE & AUTOMOTIVE FEDERAL WAY  
Federal Waste Generator Description: Small Quantity Generator  
State District Owner: WA  
Large Quantity Handler of Universal Waste: No  
Recognized Trader Importer: No  
Recognized Trader Exporter: No  
Spent Lead Acid Battery Importer: No  
Spent Lead Acid Battery Exporter: No  
Current Record: No  
Non Storage Recycler Activity: Not reported  
Electronic Manifest Broker: Not reported

Receive Date: 1996-03-07 00:00:00.0  
Handler Name: EAGLE TIRE & AUTOMOTIVE FEDERAL WAY  
Federal Waste Generator Description: Conditionally Exempt Small Quantity Generator  
State District Owner: WA  
Large Quantity Handler of Universal Waste: No  
Recognized Trader Importer: No  
Recognized Trader Exporter: No  
Spent Lead Acid Battery Importer: No  
Spent Lead Acid Battery Exporter: No  
Current Record: No  
Non Storage Recycler Activity: Not reported  
Electronic Manifest Broker: Not reported

Receive Date: 1997-10-30 00:00:00.0  
Handler Name: EAGLE TIRE & AUTOMOTIVE FEDERAL WAY  
Federal Waste Generator Description: Conditionally Exempt Small Quantity Generator  
State District Owner: WA  
Large Quantity Handler of Universal Waste: No  
Recognized Trader Importer: No  
Recognized Trader Exporter: No  
Spent Lead Acid Battery Importer: No  
Spent Lead Acid Battery Exporter: No  
Current Record: No  
Non Storage Recycler Activity: Not reported  
Electronic Manifest Broker: Not reported

Map ID  
Direction  
Distance  
Elevation

MAP FINDINGS

Site

Database(s)

EDR ID Number  
EPA ID Number

**EAGLE TIRE & AUTOMOTIVE FEDERAL WAY (Continued)**

**1001805236**

Receive Date: 1998-01-22 00:00:00.0  
Handler Name: EAGLE TIRE & AUTOMOTIVE FEDERAL WAY  
Federal Waste Generator Description: Conditionally Exempt Small Quantity Generator  
State District Owner: WA  
Large Quantity Handler of Universal Waste: No  
Recognized Trader Importer: No  
Recognized Trader Exporter: No  
Spent Lead Acid Battery Importer: No  
Spent Lead Acid Battery Exporter: No  
Current Record: No  
Non Storage Recycler Activity: Not reported  
Electronic Manifest Broker: Not reported

Receive Date: 1999-04-27 00:00:00.0  
Handler Name: EAGLE TIRE & AUTOMOTIVE FEDERAL WAY  
Federal Waste Generator Description: Not a generator, verified  
State District Owner: WA  
Large Quantity Handler of Universal Waste: No  
Recognized Trader Importer: No  
Recognized Trader Exporter: No  
Spent Lead Acid Battery Importer: No  
Spent Lead Acid Battery Exporter: No  
Current Record: No  
Non Storage Recycler Activity: Not reported  
Electronic Manifest Broker: Not reported

Receive Date: 2000-06-08 00:00:00.0  
Handler Name: EAGLE TIRE & AUTOMOTIVE FEDERAL WAY  
Federal Waste Generator Description: Not a generator, verified  
State District Owner: WA  
Large Quantity Handler of Universal Waste: No  
Recognized Trader Importer: No  
Recognized Trader Exporter: No  
Spent Lead Acid Battery Importer: No  
Spent Lead Acid Battery Exporter: No  
Current Record: No  
Non Storage Recycler Activity: Not reported  
Electronic Manifest Broker: Not reported

Receive Date: 2001-05-07 00:00:00.0  
Handler Name: EAGLE TIRE & AUTOMOTIVE FEDERAL WAY  
Federal Waste Generator Description: Not a generator, verified  
State District Owner: WA  
Large Quantity Handler of Universal Waste: No  
Recognized Trader Importer: No  
Recognized Trader Exporter: No  
Spent Lead Acid Battery Importer: No  
Spent Lead Acid Battery Exporter: No  
Current Record: No  
Non Storage Recycler Activity: Not reported  
Electronic Manifest Broker: Not reported

Receive Date: 2002-01-22 00:00:00.0  
Handler Name: EAGLE TIRE & AUTOMOTIVE FEDERAL WAY  
Federal Waste Generator Description: Not a generator, verified  
State District Owner: WA  
Large Quantity Handler of Universal Waste: No

Map ID  
Direction  
Distance  
Elevation

MAP FINDINGS

Site

Database(s)

EDR ID Number  
EPA ID Number

**EAGLE TIRE & AUTOMOTIVE FEDERAL WAY (Continued)**

**1001805236**

Recognized Trader Importer: No  
Recognized Trader Exporter: No  
Spent Lead Acid Battery Importer: No  
Spent Lead Acid Battery Exporter: No  
Current Record: No  
Non Storage Recycler Activity: Not reported  
Electronic Manifest Broker: Not reported

Receive Date: 2003-01-29 00:00:00.0  
Handler Name: EAGLE TIRE & AUTOMOTIVE FEDERAL WAY  
Federal Waste Generator Description: Conditionally Exempt Small Quantity Generator  
State District Owner: WA  
Large Quantity Handler of Universal Waste: No  
Recognized Trader Importer: No  
Recognized Trader Exporter: No  
Spent Lead Acid Battery Importer: No  
Spent Lead Acid Battery Exporter: No  
Current Record: No  
Non Storage Recycler Activity: Not reported  
Electronic Manifest Broker: Not reported

Receive Date: 2004-02-06 00:00:00.0  
Handler Name: EAGLE TIRE & AUTOMOTIVE FEDERAL WAY  
Federal Waste Generator Description: Conditionally Exempt Small Quantity Generator  
State District Owner: WA  
Large Quantity Handler of Universal Waste: No  
Recognized Trader Importer: No  
Recognized Trader Exporter: No  
Spent Lead Acid Battery Importer: No  
Spent Lead Acid Battery Exporter: No  
Current Record: No  
Non Storage Recycler Activity: Not reported  
Electronic Manifest Broker: Not reported

Receive Date: 2003-12-31 00:00:00.0  
Handler Name: EAGLE TIRE & AUTOMOTIVE FEDERAL WAY  
Federal Waste Generator Description: Not a generator, verified  
State District Owner: WA  
Large Quantity Handler of Universal Waste: No  
Recognized Trader Importer: No  
Recognized Trader Exporter: No  
Spent Lead Acid Battery Importer: No  
Spent Lead Acid Battery Exporter: No  
Current Record: No  
Non Storage Recycler Activity: Not reported  
Electronic Manifest Broker: Not reported

List of NAICS Codes and Descriptions:

NAICS Code: 811111  
NAICS Description: GENERAL AUTOMOTIVE REPAIR

Facility Has Received Notices of Violations:

Violations: No Violations Found

Evaluation Action Summary:

Evaluations: No Evaluations Found

Map ID  
 Direction  
 Distance  
 Elevation

MAP FINDINGS

Site

Database(s)

EDR ID Number  
 EPA ID Number

**EAGLE TIRE & AUTOMOTIVE FEDERAL WAY (Continued)**

**1001805236**

**FINDS:**

Registry ID: 110005401546

Click Here:

**Environmental Interest/Information System:**

Washington Facility / Site Identification System (WA-FSIS) provides a means to query and display data maintained by the Washington Department of Ecology. This system contains key information for each facility/site that is currently, or has been, of interest to the Air Quality, Dam Safety, Hazardous Waste, Toxics Cleanup, and Water Quality Programs.

RCRAInfo is a national information system that supports the Resource Conservation and Recovery Act (RCRA) program through the tracking of events and activities related to facilities that generate, transport, and treat, store, or dispose of hazardous waste. RCRAInfo allows RCRA program staff to track the notification, permit, compliance, and corrective action activities required under RCRA.

Registry ID: 110070752740

Click Here:

**Environmental Interest/Information System:**

HAZARDOUS WASTE BIENNIAL REPORTER

Click this hyperlink while viewing on your computer to access additional FINDS: detail in the EDR Site Report.

**ECHO:**

Envid: 1001805236  
 Registry ID: 110005401546  
 DFR URL: <http://echo.epa.gov/detailed-facility-report?fid=110005401546>  
 Name: EAGLE TIRE & AUTOMOTIVE FEDERAL WAY  
 Address: 1515 S 344TH ST  
 City,State,Zip: FEDERAL WAY, WA 98003

275  
 SW  
 1/4-1/2  
 0.496 mi.  
 2620 ft.

**SUPER 8 MOTEL DRUG LA**  
 1688 S 348TH ST  
 FEDERAL WAY, WA 98003

**WA ALLSITES S105387928**  
**WA SPILLS N/A**

**Actual:**  
 320 ft.  
**Focus Map:**  
 8

**ALLSITES:**

Name: SUPER 8 MOTEL DRUG LA  
 Facility Id: 69385536  
 Interaction: 59389  
 Interaction 1: I  
 Interaction 2: HWG  
 Ecology Program: HAZWASTE  
 Program Data: TURBOWASTE  
 Facility Alt.: Not reported  
 Program ID: WAD988468120  
 Date Interaction: 1989-08-14 00:00:00  
 Date Interaction 3: Hazardous Waste Generator  
 Latitude: 47.289904397000001  
 Longitude: -122.311845185

Map ID  
Direction  
Distance  
Elevation

MAP FINDINGS

Site

Database(s)

EDR ID Number  
EPA ID Number

**SUPER 8 MOTEL DRUG LA (Continued)**

**S105387928**

SPILLS:

Name: SYNDER NATIONAL  
Address: 1688 S 348TH  
City,State,Zip: FEDERAL WAY, WA  
Facility ID: 501844  
Medium: Not reported  
Material Desc: PETROLEUM - DIESEL FUEL  
Material Qty: 30  
Material Units: GALLON  
Date Received: 01/02/1999  
Contact Name: Not reported  
Incident Date: Not reported  
Incident Category Type: Not reported  
Incident Category: Not reported  
Latitude: Not reported  
Longitude: Not reported  
Source Type: Not reported  
Source: Not reported  
Vessel Facility Name2: Not reported  
Recovered Quantity: Not reported  
Resp Party Contact: Not reported  
Cause: Not reported  
Cause Type: Not reported  
Resp Party Name: Not reported

Name: SUPER 8 MOTEL  
Address: 1688 S 348TH ST  
City,State,Zip: FEDERAL WAY, WA  
Facility ID: 632513  
Medium: SOIL  
Material Desc: PETROLEUM - DIESEL FUEL  
Material Qty: Not reported  
Material Units: Not reported  
Date Received: 03/06/2012  
Contact Name: YANG  
Incident Date: Not reported  
Incident Category Type: Not reported  
Incident Category: Not reported  
Latitude: Not reported  
Longitude: Not reported  
Source Type: Not reported  
Source: Not reported  
Vessel Facility Name2: Not reported  
Recovered Quantity: Not reported  
Resp Party Contact: Not reported  
Cause: Not reported  
Cause Type: Not reported  
Resp Party Name: Not reported



Map ID  
Direction  
Distance  
Elevation

MAP FINDINGS

Site

Database(s)

EDR ID Number  
EPA ID Number

276  
NNW  
1/2-1  
0.509 mi.  
2686 ft.

**COOK INVESTMENT BLDG**  
**1400 S 312TH ST**  
**FEDERAL WAY, WA 98003**

**WA CSCSL**  
**WA ALLSITES**  
**WA DRYCLEANERS**

**S107747472**  
**N/A**

**Actual:**  
**451 ft.**  
**Focus Map:**  
**1**

**CSCSL:**  
Name: COOK INVESTMENT BLDG  
Address: 1400 S 312TH ST  
City,State,Zip: FEDERAL WAY, WA 98003  
Facility ID: 2178787  
Region: Northwest  
Lat/Long: 47.3227 / -122.31535  
Clean Up Siteid: 4491  
Site Status: Awaiting Cleanup  
Contaminant Name: Halogenated Organics  
Alternate Site Names: SUN DRY CLEANING  
Site Rank: Not reported  
Has Institutional Control: Not reported  
Past VCP: Not reported  
Current VCP: Not reported  
Ground Water: Not reported  
Surface Water: Not reported  
Soil: Confirmed Above Cleanup Levels  
Sediment: Not reported  
Air: Not reported  
Bedrock: Not reported  
Responsible Unit: Northwest

Name: COOK INVESTMENT BLDG  
Address: 1400 S 312TH ST  
City,State,Zip: FEDERAL WAY, WA 98003  
Facility ID: 2178787  
Region: Northwest  
Lat/Long: 47.3227 / -122.31535  
Clean Up Siteid: 4491  
Site Status: Awaiting Cleanup  
Contaminant Name: Non-Halogenated Solvents  
Alternate Site Names: SUN DRY CLEANING  
Site Rank: Not reported  
Has Institutional Control: Not reported  
Past VCP: Not reported  
Current VCP: Not reported  
Ground Water: Not reported  
Surface Water: Not reported  
Soil: Confirmed Above Cleanup Levels  
Sediment: Not reported  
Air: Not reported  
Bedrock: Not reported  
Responsible Unit: Northwest

Name: COOK INVESTMENT BLDG  
Address: 1400 S 312TH ST  
City,State,Zip: FEDERAL WAY, WA 98003  
Facility ID: 2178787  
Region: Northwest  
Lat/Long: 47.3227 / -122.31535  
Clean Up Siteid: 4491  
Site Status: Awaiting Cleanup

Map ID  
Direction  
Distance  
Elevation

MAP FINDINGS

Site

Database(s)

EDR ID Number  
EPA ID Number

**COOK INVESTMENT BLDG (Continued)**

**S107747472**

Contaminant Name: Petroleum Products-Unspecified  
Alternate Site Names: SUN DRY CLEANING  
Site Rank: Not reported  
Has Institutional Control: Not reported  
Past VCP: Not reported  
Current VCP: Not reported  
Ground Water: Not reported  
Surface Water: Not reported  
Soil: Confirmed Above Cleanup Levels  
Sediment: Not reported  
Air: Not reported  
Bedrock: Not reported  
Responsible Unit: Northwest

**ALLSITES:**

Name: COOK INVESTMENT BLDG  
Facility Id: 2178787

Interaction: 9992  
Interaction 1: A  
Interaction 2: SCS  
Ecology Program: TOXICS  
Program Data: ISIS  
Facility Alt.: Cook Investment Bldg  
Program ID: Not reported  
Date Interaction: 2006-04-25 00:00:00  
Date Interaction 3: State Cleanup Site  
Latitude: 47.32269439600003  
Longitude: -122.31533517699999

**DRYCLEANERS:**

Name: COOK INVESTMENT BLDG  
Address: 1400 S 312TH ST  
City,State,Zip: FEDERAL WAY, WA 98003  
EPA Id: Not reported  
FS Id: 2178787  
Tax Reg Nbr: Not reported  
Business Type: Not reported  
Fed Waste Code Desc: Not reported  
State Waste Code Desc: Not reported  
Mail Name: Not reported  
Mail Line1: Not reported  
Mail Line2: Not reported  
Mail City,St,Zip: Not reported  
Mail Country: Not reported  
Legal Org Name: Not reported  
Legal Person First Name: Not reported  
Legal Person Middle Init: Not reported  
Legal Person Last Name: Not reported  
Legal Line1: Not reported  
Legal Line2: Not reported  
Legal City,St,Zip: Not reported  
Legal Country: Not reported  
Legal Phone Nbr: Not reported  
Legal Effective Date: Not reported

Map ID  
Direction  
Distance  
Elevation

MAP FINDINGS

Site

Database(s)

EDR ID Number  
EPA ID Number

**COOK INVESTMENT BLDG (Continued)**

**S107747472**

Legal Organization Type: Not reported  
Land Org Name: Not reported  
Land Person First Name: Not reported  
Land Person Middle Init: Not reported  
Land Person Last Name: Not reported  
Land Line1: Not reported  
Land Line2: Not reported  
Land City,St,Zip: Not reported  
Land Country: Not reported  
Land Phone Nbr: Not reported  
Land Organization Type: Not reported  
Operator Org Name: Not reported  
Operator Person First Name: Not reported  
Operator Person Middle Init: Not reported  
Operator Person Last Name: Not reported  
Operator Line1: Not reported  
Operator Line2: Not reported  
Operator City,St,Zip: Not reported  
Operator Country: Not reported  
Operator Phone Nbr: Not reported  
Operator Effective Date: Not reported  
Operator Organization Type: Not reported  
Site Contact First Name: Not reported  
Site Contact Middle Init: Not reported  
Site Contact Last Name: Not reported  
Site Contact Line1: Not reported  
Site Contact Line2: Not reported  
Site Contact City,St,Zip: Not reported  
Site Contact Country: Not reported  
Site Contact Phone Nbr: Not reported  
Site Contact Email: Not reported  
Form Contact First Name: Not reported  
Form Contact Middle Init: Not reported  
Form Contact Last Name: Not reported  
Form Contact Line1: Not reported  
Form Contact Line2: Not reported  
Form Contact City,St,Zip: Not reported  
Form Contact Country: Not reported  
Form Contact Phone Nbr: Not reported  
Form Contact Email: Not reported  
Gen Status Cd: Not reported  
Monthly Generation: Not reported  
Batch Generation: Not reported  
One Time Generation: Not reported  
Transports Own Waste: Not reported  
Transports Others Waste: Not reported  
Recycler Onsite: Not reported  
Transfer Facility: Not reported  
Pbr: Not reported  
Tbg: Not reported  
Mixed Radioactive: Not reported  
Importer: Not reported  
Tsd Facility: Not reported  
Immediate Recycler: Not reported  
Gen Dang Fuel: Not reported  
Gen Market To Burner: Not reported  
Gen Other Marketers: Not reported

Map ID  
Direction  
Distance  
Elevation

MAP FINDINGS

Site

Database(s)

EDR ID Number  
EPA ID Number

COOK INVESTMENT BLDG (Continued)

S107747472

Utility Boiler Burner: Not reported  
Industry Boiler Burner: Not reported  
Furnace Burner: Not reported  
Smelter Deferral: Not reported  
Small Qty Exemption: Not reported  
Other Exemption: Not reported  
UW Battery Gen: Not reported  
UW Thermostats Gen: Not reported  
UW Mercury Gen: Not reported  
UW Lamps Gen: Not reported  
UW Battery Accum: Not reported  
UW Thermostats Accum: Not reported  
UW Mercury Accum: Not reported  
UW Lamps Accum: Not reported  
UW Destination Facility: Not reported  
Off Spec Utility Boiler: Not reported  
Off Spec Industry Boiler: Not reported  
Off Spec Furnace: Not reported  
Used Oil Transporter: Not reported  
Used Oil Transfer Facility: Not reported  
Used Oil Processor: Not reported  
Used Oil Rerefiner: Not reported  
Used Oil Fuel Marketer Directs Shipments: Not reported  
Used Oil Fuel Marketer Meets Specs: Not reported  
ECO Int Type Code: SCS  
Status Code: A  
Start Date: 04/25/2006  
End Date: Not reported  
NAICS DS: Drycleaning and Laundry Services (except coin-operated)  
Program Name: Not reported  
FS SIC Code: Not reported  
SIC DS: TOXICS  
Latitude: 47.322699999999998  
Longitude: -122.31535  
Comments: Not reported

277 PEP BOYS 1474 FEDERAL WAY  
WSW 34611 16TH AV S  
1/2-1 FEDERAL WAY, WA 98003

0.565 mi.  
2983 ft.

Actual:  
293 ft.

Focus Map:  
7

RCRA-VSQQ:

Date Form Received by Agency: 2020-05-13 00:00:00.0  
Handler Name: PEP BOYS 1474 FEDERAL WAY  
Handler Address: 34611 16TH AV S  
Handler City,State,Zip: FEDERAL WAY, WA 98003  
EPA ID: WAD988495701  
Contact Name: ALANA PERSAD  
Contact Address: 3111 W ALLEGHENY AVE  
Contact City,State,Zip: PHILADELPHIA, PA 19132  
Contact Telephone: 215-430-9226  
Contact Fax: Not reported  
Contact Email: ALANA\_PERSAD@PEPBOYS.COM  
Contact Title: ENVIRONMENTAL COORDINATOR

RCRA-VSQQ 1004794195  
WA CSCSL WAD988495701  
WA LUST  
WA UST  
WA ALLSITES  
FINDS  
ECHO  
WA MANIFEST

Map ID  
Direction  
Distance  
Elevation

MAP FINDINGS

Site

Database(s)

EDR ID Number  
EPA ID Number

PEP BOYS 1474 FEDERAL WAY (Continued)

1004794195

EPA Region:	10
Land Type:	Private
Federal Waste Generator Description:	Conditionally Exempt Small Quantity Generator
Non-Notifier:	Not reported
Biennial Report Cycle:	Not reported
Accessibility:	Not reported
Active Site Indicator:	Handler Activities
State District Owner:	WA
State District:	NWRO
Mailing Address:	3111 W ALLEGHENY AVE
Mailing City,State,Zip:	PHILADELPHIA, PA 19132
Owner Name:	DAVCO ENTERPRISES INC
Owner Type:	Private
Operator Name:	THE PEP BOYS MANNY MOE JACK
Operator Type:	Private
Short-Term Generator Activity:	No
Importer Activity:	No
Mixed Waste Generator:	No
Transporter Activity:	No
Transfer Facility Activity:	No
Recycler Activity with Storage:	No
Small Quantity On-Site Burner Exemption:	No
Smelting Melting and Refining Furnace Exemption:	No
Underground Injection Control:	No
Off-Site Waste Receipt:	No
Universal Waste Indicator:	No
Universal Waste Destination Facility:	No
Federal Universal Waste:	No
Active Site Fed-Reg Treatment Storage and Disposal Facility:	Not reported
Active Site Converter Treatment storage and Disposal Facility:	Not reported
Active Site State-Reg Treatment Storage and Disposal Facility:	Not reported
Active Site State-Reg Handler:	---
Federal Facility Indicator:	Not reported
Hazardous Secondary Material Indicator:	N
Sub-Part K Indicator:	Not reported
Commercial TSD Indicator:	No
Treatment Storage and Disposal Type:	Not reported
2018 GPRC Permit Baseline:	Not on the Baseline
2018 GPRC Renewals Baseline:	Not on the Baseline
Permit Renewals Workload Universe:	Not reported
Permit Workload Universe:	Not reported
Permit Progress Universe:	Not reported
Post-Closure Workload Universe:	Not reported
Closure Workload Universe:	Not reported
202 GPRC Corrective Action Baseline:	No
Corrective Action Workload Universe:	No
Subject to Corrective Action Universe:	No
Non-TSDs Where RCRA CA has Been Imposed Universe:	No
TSDs Potentially Subject to CA Under 3004 (u)/(v) Universe:	No
TSDs Only Subject to CA under Discretionary Auth Universe:	No
Corrective Action Priority Ranking:	No NCAPS ranking
Environmental Control Indicator:	No
Institutional Control Indicator:	No
Human Exposure Controls Indicator:	N/A
Groundwater Controls Indicator:	N/A
Operating TSD Universe:	Not reported
Full Enforcement Universe:	Not reported

Map ID  
Direction  
Distance  
Elevation

MAP FINDINGS

Site

Database(s)

EDR ID Number  
EPA ID Number

**PEP BOYS 1474 FEDERAL WAY (Continued)**

**1004794195**

Significant Non-Complier Universe: No  
Unaddressed Significant Non-Complier Universe: No  
Addressed Significant Non-Complier Universe: No  
Significant Non-Complier With a Compliance Schedule Universe: No  
Financial Assurance Required: Not reported  
Handler Date of Last Change: 2020-10-06 19:30:29.0  
Recognized Trader-Importer: No  
Recognized Trader-Exporter: No  
Importer of Spent Lead Acid Batteries: No  
Exporter of Spent Lead Acid Batteries: No  
Recycler Activity Without Storage: No  
Manifest Broker: No  
Sub-Part P Indicator: No

Biennial: List of Years

Year: 2011

[Click Here for Biennial Reporting System Data:](#)

Year: 2003

[Click Here for Biennial Reporting System Data:](#)

Hazardous Waste Summary:

Waste Code: D001  
Waste Description: IGNITABLE WASTE

Handler - Owner Operator:

Owner/Operator Indicator: Owner  
Owner/Operator Name: DAVCO ENTERPRISES INC  
Legal Status: Private  
Date Became Current: 1996-08-23 00:00:00.  
Date Ended Current: Not reported  
Owner/Operator Address: 220 8TH ST SE  
Owner/Operator City,State,Zip: AUBURN, WA 98002  
Owner/Operator Telephone: 253-887-0966  
Owner/Operator Telephone Ext: Not reported  
Owner/Operator Fax: Not reported  
Owner/Operator Email: Not reported

Owner/Operator Indicator: Operator  
Owner/Operator Name: BIG O TIRES 4 LESS  
Legal Status: Private  
Date Became Current: Not reported  
Date Ended Current: Not reported  
Owner/Operator Address: 34611 16TTH AVE S  
Owner/Operator City,State,Zip: FEDERAL WAY, WA 98003  
Owner/Operator Telephone: 253-838-1725  
Owner/Operator Telephone Ext: Not reported  
Owner/Operator Fax: Not reported  
Owner/Operator Email: Not reported

Owner/Operator Indicator: Owner  
Owner/Operator Name: DAVCO ENTERPRISES INC  
Legal Status: Private  
Date Became Current: Not reported  
Date Ended Current: Not reported

Map ID  
Direction  
Distance  
Elevation

MAP FINDINGS

Site

Database(s)

EDR ID Number  
EPA ID Number

PEP BOYS 1474 FEDERAL WAY (Continued)

1004794195

Owner/Operator Address: 34611 16TH AVE S  
Owner/Operator City,State,Zip: FEDERAL WAY, WA 98003  
Owner/Operator Telephone: 253-927-5383  
Owner/Operator Telephone Ext: Not reported  
Owner/Operator Fax: Not reported  
Owner/Operator Email: Not reported

Owner/Operator Indicator: Owner  
Owner/Operator Name: DAVCO ENTERPRISES INC  
Legal Status: Private  
Date Became Current: Not reported  
Date Ended Current: Not reported  
Owner/Operator Address: 34611 16TH AVE S  
Owner/Operator City,State,Zip: FEDERAL WAY, WA 98003  
Owner/Operator Telephone: 253-927-5383  
Owner/Operator Telephone Ext: Not reported  
Owner/Operator Fax: Not reported  
Owner/Operator Email: Not reported

Owner/Operator Indicator: Operator  
Owner/Operator Name: THE PEP BOYS MANNY MOE JACK  
Legal Status: Private  
Date Became Current: Not reported  
Date Ended Current: Not reported  
Owner/Operator Address: 3111 W ALLEGHENY AVE  
Owner/Operator City,State,Zip: PHILADELPHIA, PA 19132  
Owner/Operator Telephone: 215-430-9688  
Owner/Operator Telephone Ext: Not reported  
Owner/Operator Fax: Not reported  
Owner/Operator Email: Not reported

Owner/Operator Indicator: Operator  
Owner/Operator Name: THE PEP BOYS MANNY MOE JACK  
Legal Status: Private  
Date Became Current: 2011-03-01 00:00:00.  
Date Ended Current: Not reported  
Owner/Operator Address: 3111 W ALLEGHENY AVE  
Owner/Operator City,State,Zip: PHILADELPHIA, PA 19132  
Owner/Operator Telephone: 215-430-9226  
Owner/Operator Telephone Ext: Not reported  
Owner/Operator Fax: Not reported  
Owner/Operator Email: Not reported

Owner/Operator Indicator: Owner  
Owner/Operator Name: HERBERT D  
Legal Status: Private  
Date Became Current: 1900-01-01 00:00:00.  
Date Ended Current: Not reported  
Owner/Operator Address: 34611 16TH AVE S  
Owner/Operator City,State,Zip: FEDERAL WAY, WA 98003  
Owner/Operator Telephone: 253-927-5383  
Owner/Operator Telephone Ext: Not reported  
Owner/Operator Fax: Not reported  
Owner/Operator Email: Not reported

Owner/Operator Indicator: Owner  
Owner/Operator Name: DAVCO ENTERPRISES INC

Map ID  
Direction  
Distance  
Elevation

MAP FINDINGS

Site

Database(s)

EDR ID Number  
EPA ID Number

PEP BOYS 1474 FEDERAL WAY (Continued)

1004794195

Legal Status:	Private
Date Became Current:	1996-08-23 00:00:00.
Date Ended Current:	Not reported
Owner/Operator Address:	220 8TH ST SE
Owner/Operator City,State,Zip:	AUBURN, WA 98002
Owner/Operator Telephone:	253-887-0966
Owner/Operator Telephone Ext:	Not reported
Owner/Operator Fax:	Not reported
Owner/Operator Email:	Not reported
Owner/Operator Indicator:	Owner
Owner/Operator Name:	DAVCO ENTERPRISES INC
Legal Status:	Private
Date Became Current:	1996-08-23 00:00:00.
Date Ended Current:	Not reported
Owner/Operator Address:	220 8TH ST SE
Owner/Operator City,State,Zip:	AUBURN, WA 98002
Owner/Operator Telephone:	253-887-0966
Owner/Operator Telephone Ext:	Not reported
Owner/Operator Fax:	Not reported
Owner/Operator Email:	Not reported
Owner/Operator Indicator:	Owner
Owner/Operator Name:	DAVENPORT, H H
Legal Status:	Private
Date Became Current:	Not reported
Date Ended Current:	Not reported
Owner/Operator Address:	13409 9TH AVE NW
Owner/Operator City,State,Zip:	GIG HARBOR, WA 98332
Owner/Operator Telephone:	253-851-2602
Owner/Operator Telephone Ext:	Not reported
Owner/Operator Fax:	Not reported
Owner/Operator Email:	Not reported
Owner/Operator Indicator:	Operator
Owner/Operator Name:	BIG O TIRES 4 LESS
Legal Status:	Private
Date Became Current:	Not reported
Date Ended Current:	Not reported
Owner/Operator Address:	34611 16TTH AVE S
Owner/Operator City,State,Zip:	FEDERAL WAY, WA 98003
Owner/Operator Telephone:	253-838-1725
Owner/Operator Telephone Ext:	Not reported
Owner/Operator Fax:	Not reported
Owner/Operator Email:	Not reported
Owner/Operator Indicator:	Owner
Owner/Operator Name:	DAVCO ENTERPRISES INC
Legal Status:	Private
Date Became Current:	1996-08-23 00:00:00.
Date Ended Current:	Not reported
Owner/Operator Address:	220 8TH ST SE
Owner/Operator City,State,Zip:	AUBURN, WA 98002
Owner/Operator Telephone:	253-887-0966
Owner/Operator Telephone Ext:	Not reported
Owner/Operator Fax:	Not reported
Owner/Operator Email:	Not reported



Map ID  
Direction  
Distance  
Elevation

MAP FINDINGS

Site

Database(s)

EDR ID Number  
EPA ID Number

PEP BOYS 1474 FEDERAL WAY (Continued)

1004794195

Owner/Operator Indicator: Operator  
Owner/Operator Name: THE PEP BOYS MANNY MOE JACK  
Legal Status: Private  
Date Became Current: Not reported  
Date Ended Current: Not reported  
Owner/Operator Address: 3111 W ALEGHENY AVE  
Owner/Operator City,State,Zip: PHILADELPHIA, PA 19132  
Owner/Operator Telephone: 215-430-9645  
Owner/Operator Telephone Ext: Not reported  
Owner/Operator Fax: Not reported  
Owner/Operator Email: Not reported

Owner/Operator Indicator: Owner  
Owner/Operator Name: DAVCO ENTERPRISES INC  
Legal Status: Private  
Date Became Current: Not reported  
Date Ended Current: Not reported  
Owner/Operator Address: 34611 16TH AVE S  
Owner/Operator City,State,Zip: FEDERAL WAY, WA 98003  
Owner/Operator Telephone: 253-927-5383  
Owner/Operator Telephone Ext: Not reported  
Owner/Operator Fax: Not reported  
Owner/Operator Email: Not reported

Owner/Operator Indicator: Owner  
Owner/Operator Name: DAVCO ENTERPRISES INC  
Legal Status: Private  
Date Became Current: 1996-08-23 00:00:00.  
Date Ended Current: Not reported  
Owner/Operator Address: 220 8TH ST SE  
Owner/Operator City,State,Zip: AUBURN, WA 98002  
Owner/Operator Telephone: Not reported  
Owner/Operator Telephone Ext: Not reported  
Owner/Operator Fax: Not reported  
Owner/Operator Email: Not reported

Owner/Operator Indicator: Operator  
Owner/Operator Name: BIG O TIRES 4 LESS FEDERAL WAY  
Legal Status: Private  
Date Became Current: Not reported  
Date Ended Current: Not reported  
Owner/Operator Address: 34611 16TH AV S  
Owner/Operator City,State,Zip: FEDERAL WAY, WA 98003  
Owner/Operator Telephone: 000-000-0000  
Owner/Operator Telephone Ext: Not reported  
Owner/Operator Fax: Not reported  
Owner/Operator Email: Not reported

Owner/Operator Indicator: Owner  
Owner/Operator Name: DAVENPORT, H H  
Legal Status: Private  
Date Became Current: Not reported  
Date Ended Current: Not reported  
Owner/Operator Address: 13409 9TH AVE NW  
Owner/Operator City,State,Zip: GIG HARBOR, WA 98332  
Owner/Operator Telephone: 253-851-2602  
Owner/Operator Telephone Ext: Not reported

Map ID  
Direction  
Distance  
Elevation

MAP FINDINGS

Site

Database(s)

EDR ID Number  
EPA ID Number

PEP BOYS 1474 FEDERAL WAY (Continued)

1004794195

Owner/Operator Fax: Not reported  
Owner/Operator Email: Not reported

Owner/Operator Indicator: Owner  
Owner/Operator Name: DAVCO ENTERPRISES INC  
Legal Status: Private  
Date Became Current: Not reported  
Date Ended Current: Not reported  
Owner/Operator Address: 34611 16TH AVE S  
Owner/Operator City,State,Zip: FEDERAL WAY, WA 98003  
Owner/Operator Telephone: 253-927-5383  
Owner/Operator Telephone Ext: Not reported  
Owner/Operator Fax: Not reported  
Owner/Operator Email: Not reported

Owner/Operator Indicator: Operator  
Owner/Operator Name: THE PEP BOYS MANNY MOE JACK  
Legal Status: Private  
Date Became Current: Not reported  
Date Ended Current: Not reported  
Owner/Operator Address: 3111 W ALLEGHENY AVE  
Owner/Operator City,State,Zip: PHILADELPHIA, PA 19132  
Owner/Operator Telephone: 215-430-9688  
Owner/Operator Telephone Ext: Not reported  
Owner/Operator Fax: Not reported  
Owner/Operator Email: Not reported

Owner/Operator Indicator: Owner  
Owner/Operator Name: DAVCO ENTERPRISES INC  
Legal Status: Private  
Date Became Current: Not reported  
Date Ended Current: Not reported  
Owner/Operator Address: 34611 16TH AVE S  
Owner/Operator City,State,Zip: FEDERAL WAY, WA 98003  
Owner/Operator Telephone: 253-927-5383  
Owner/Operator Telephone Ext: Not reported  
Owner/Operator Fax: Not reported  
Owner/Operator Email: Not reported

Owner/Operator Indicator: Operator  
Owner/Operator Name: DAVCO ENTERPRISES INC  
Legal Status: Private  
Date Became Current: Not reported  
Date Ended Current: Not reported  
Owner/Operator Address: 34611 16TH AVE S  
Owner/Operator City,State,Zip: FEDERAL WAY, WA 98003  
Owner/Operator Telephone: 253-927-5383  
Owner/Operator Telephone Ext: Not reported  
Owner/Operator Fax: Not reported  
Owner/Operator Email: Not reported

Owner/Operator Indicator: Operator  
Owner/Operator Name: THE PEP BOYS MA T  
Legal Status: Private  
Date Became Current: 2011-03-01 00:00:00.  
Date Ended Current: Not reported  
Owner/Operator Address: 3111 W ALEGHENY AVE

Map ID  
Direction  
Distance  
Elevation

MAP FINDINGS

Site

Database(s)

EDR ID Number  
EPA ID Number

PEP BOYS 1474 FEDERAL WAY (Continued)

1004794195

Owner/Operator City,State,Zip: PHILADELPHIA, PA 19132  
Owner/Operator Telephone: 215-430-9645  
Owner/Operator Telephone Ext: Not reported  
Owner/Operator Fax: Not reported  
Owner/Operator Email: Not reported

Owner/Operator Indicator: Owner  
Owner/Operator Name: BIG O TIRES 4 LESS FEDERAL WAY  
Legal Status: Private  
Date Became Current: Not reported  
Date Ended Current: Not reported  
Owner/Operator Address: 34611 16TH AV S  
Owner/Operator City,State,Zip: FEDERAL WAY, WA 98003  
Owner/Operator Telephone: 000-000-0000  
Owner/Operator Telephone Ext: Not reported  
Owner/Operator Fax: Not reported  
Owner/Operator Email: Not reported

Owner/Operator Indicator: Owner  
Owner/Operator Name: DAVCO ENTERPRISES INC  
Legal Status: Private  
Date Became Current: 1996-08-23 00:00:00.  
Date Ended Current: Not reported  
Owner/Operator Address: 220 8TH ST SE  
Owner/Operator City,State,Zip: AUBURN, WA 98002  
Owner/Operator Telephone: 253-887-0966  
Owner/Operator Telephone Ext: Not reported  
Owner/Operator Fax: Not reported  
Owner/Operator Email: Not reported

Owner/Operator Indicator: Owner  
Owner/Operator Name: DAVCO ENTERPRISES INC  
Legal Status: Private  
Date Became Current: 1996-08-23 00:00:00.  
Date Ended Current: Not reported  
Owner/Operator Address: 220 8TH ST SE  
Owner/Operator City,State,Zip: AUBURN, WA 98002  
Owner/Operator Telephone: 253-887-0966  
Owner/Operator Telephone Ext: Not reported  
Owner/Operator Fax: Not reported  
Owner/Operator Email: Not reported

Owner/Operator Indicator: Owner  
Owner/Operator Name: DAVCO ENTERPRISES INC  
Legal Status: Private  
Date Became Current: 1996-08-23 00:00:00.  
Date Ended Current: Not reported  
Owner/Operator Address: 220 8TH ST SE  
Owner/Operator City,State,Zip: AUBURN, WA 98002  
Owner/Operator Telephone: 253-887-0966  
Owner/Operator Telephone Ext: Not reported  
Owner/Operator Fax: Not reported  
Owner/Operator Email: Not reported

Owner/Operator Indicator: Owner  
Owner/Operator Name: DAVCO ENTERPRISES INC  
Legal Status: Private

Map ID  
Direction  
Distance  
Elevation

MAP FINDINGS

Site

Database(s)

EDR ID Number  
EPA ID Number

PEP BOYS 1474 FEDERAL WAY (Continued)

1004794195

Date Became Current:	Not reported
Date Ended Current:	Not reported
Owner/Operator Address:	34611 16TH AVE S
Owner/Operator City,State,Zip:	FEDERAL WAY, WA 98003
Owner/Operator Telephone:	253-927-5383
Owner/Operator Telephone Ext:	Not reported
Owner/Operator Fax:	Not reported
Owner/Operator Email:	Not reported
Owner/Operator Indicator:	Owner
Owner/Operator Name:	DAVCO ENTERPRISES INC
Legal Status:	Private
Date Became Current:	Not reported
Date Ended Current:	Not reported
Owner/Operator Address:	34611 16TH AVE S
Owner/Operator City,State,Zip:	FEDERAL WAY, WA 98003
Owner/Operator Telephone:	253-927-5383
Owner/Operator Telephone Ext:	Not reported
Owner/Operator Fax:	Not reported
Owner/Operator Email:	Not reported
Owner/Operator Indicator:	Operator
Owner/Operator Name:	THE PEP BOYS MANNY MOE JACK
Legal Status:	Private
Date Became Current:	Not reported
Date Ended Current:	Not reported
Owner/Operator Address:	3111 W ALEGHENY AVE
Owner/Operator City,State,Zip:	PHILADELPHIA, PA 19132
Owner/Operator Telephone:	215-430-9645
Owner/Operator Telephone Ext:	Not reported
Owner/Operator Fax:	Not reported
Owner/Operator Email:	Not reported
Owner/Operator Indicator:	Owner
Owner/Operator Name:	DAVCO ENTERPRISES INC
Legal Status:	Private
Date Became Current:	Not reported
Date Ended Current:	Not reported
Owner/Operator Address:	34611 16TH AVE S
Owner/Operator City,State,Zip:	FEDERAL WAY, WA 98003
Owner/Operator Telephone:	253-927-5383
Owner/Operator Telephone Ext:	Not reported
Owner/Operator Fax:	Not reported
Owner/Operator Email:	Not reported
Owner/Operator Indicator:	Owner
Owner/Operator Name:	DAVCO ENTERPRISES INC
Legal Status:	Private
Date Became Current:	Not reported
Date Ended Current:	Not reported
Owner/Operator Address:	34611 16TH AVE S
Owner/Operator City,State,Zip:	FEDERAL WAY, WA 98003
Owner/Operator Telephone:	253-927-5383
Owner/Operator Telephone Ext:	Not reported
Owner/Operator Fax:	Not reported
Owner/Operator Email:	Not reported

Map ID  
Direction  
Distance  
Elevation

MAP FINDINGS

Site

Database(s)

EDR ID Number  
EPA ID Number

PEP BOYS 1474 FEDERAL WAY (Continued)

1004794195

Owner/Operator Indicator: Owner  
Owner/Operator Name: DAVCO ENTERPRISES INC  
Legal Status: Private  
Date Became Current: 2017-12-31 00:00:00.  
Date Ended Current: Not reported  
Owner/Operator Address: 34611 16TH AVE S  
Owner/Operator City,State,Zip: FEDERAL WAY, WA 98003  
Owner/Operator Telephone: 253-927-5383  
Owner/Operator Telephone Ext: Not reported  
Owner/Operator Fax: Not reported  
Owner/Operator Email: Not reported

Owner/Operator Indicator: Operator  
Owner/Operator Name: BIG O TIRES 4 LESS  
Legal Status: Private  
Date Became Current: 1996-08-23 00:00:00.  
Date Ended Current: Not reported  
Owner/Operator Address: 34611 16TTH AVE S  
Owner/Operator City,State,Zip: FEDERAL WAY, WA 98003-6803  
Owner/Operator Telephone: Not reported  
Owner/Operator Telephone Ext: Not reported  
Owner/Operator Fax: Not reported  
Owner/Operator Email: Not reported

Owner/Operator Indicator: Owner  
Owner/Operator Name: DAVCO ENTERPRISES INC  
Legal Status: Private  
Date Became Current: Not reported  
Date Ended Current: Not reported  
Owner/Operator Address: 34611 16TH AVE S  
Owner/Operator City,State,Zip: FEDERAL WAY, WA 98003  
Owner/Operator Telephone: 253-927-5383  
Owner/Operator Telephone Ext: Not reported  
Owner/Operator Fax: Not reported  
Owner/Operator Email: Not reported

Owner/Operator Indicator: Operator  
Owner/Operator Name: BIG O TIRES 4 LESS  
Legal Status: Private  
Date Became Current: Not reported  
Date Ended Current: Not reported  
Owner/Operator Address: 34611 16TTH AVE S  
Owner/Operator City,State,Zip: FEDERAL WAY, WA 98003  
Owner/Operator Telephone: 253-838-1725  
Owner/Operator Telephone Ext: Not reported  
Owner/Operator Fax: Not reported  
Owner/Operator Email: Not reported

Owner/Operator Indicator: Operator  
Owner/Operator Name: BIG O TIRES 4 LESS  
Legal Status: Private  
Date Became Current: Not reported  
Date Ended Current: Not reported  
Owner/Operator Address: 34611 16TTH AVE S  
Owner/Operator City,State,Zip: FEDERAL WAY, WA 98003  
Owner/Operator Telephone: 253-838-1725  
Owner/Operator Telephone Ext: Not reported

Map ID  
Direction  
Distance  
Elevation

MAP FINDINGS

Site

Database(s)

EDR ID Number  
EPA ID Number

PEP BOYS 1474 FEDERAL WAY (Continued)

1004794195

Owner/Operator Fax: Not reported  
Owner/Operator Email: Not reported

Owner/Operator Indicator: Owner  
Owner/Operator Name: DAVENPORT, H H  
Legal Status: Private  
Date Became Current: Not reported  
Date Ended Current: Not reported  
Owner/Operator Address: 13409 9TH AVE NW  
Owner/Operator City,State,Zip: GIG HARBOR, WA 98332  
Owner/Operator Telephone: 253-851-2602  
Owner/Operator Telephone Ext: Not reported  
Owner/Operator Fax: Not reported  
Owner/Operator Email: Not reported

Owner/Operator Indicator: Owner  
Owner/Operator Name: DAVENPORT, H H  
Legal Status: Private  
Date Became Current: Not reported  
Date Ended Current: Not reported  
Owner/Operator Address: 13409 9TH AVE NW  
Owner/Operator City,State,Zip: GIG HARBOR, WA 98332  
Owner/Operator Telephone: 253-851-2602  
Owner/Operator Telephone Ext: Not reported  
Owner/Operator Fax: Not reported  
Owner/Operator Email: Not reported

Owner/Operator Indicator: Operator  
Owner/Operator Name: BIG O TIRES 4 LESS  
Legal Status: Private  
Date Became Current: Not reported  
Date Ended Current: Not reported  
Owner/Operator Address: 34611 16TTH AVE S  
Owner/Operator City,State,Zip: FEDERAL WAY, WA 98003  
Owner/Operator Telephone: 253-838-1725  
Owner/Operator Telephone Ext: Not reported  
Owner/Operator Fax: Not reported  
Owner/Operator Email: Not reported

Owner/Operator Indicator: Owner  
Owner/Operator Name: DAVCO ENTERPRISES INC  
Legal Status: Private  
Date Became Current: 1996-08-23 00:00:00.  
Date Ended Current: Not reported  
Owner/Operator Address: 220 8TH ST SE  
Owner/Operator City,State,Zip: AUBURN, WA 98002  
Owner/Operator Telephone: 253-887-0966  
Owner/Operator Telephone Ext: Not reported  
Owner/Operator Fax: Not reported  
Owner/Operator Email: Not reported

Owner/Operator Indicator: Owner  
Owner/Operator Name: DAVCO ENTERPRISES INC  
Legal Status: Private  
Date Became Current: Not reported  
Date Ended Current: Not reported  
Owner/Operator Address: 34611 16TH AVE S

Map ID  
Direction  
Distance  
Elevation

MAP FINDINGS

Site

Database(s)

EDR ID Number  
EPA ID Number

PEP BOYS 1474 FEDERAL WAY (Continued)

1004794195

Owner/Operator City,State,Zip: FEDERAL WAY, WA 98003  
Owner/Operator Telephone: 253-927-5383  
Owner/Operator Telephone Ext: Not reported  
Owner/Operator Fax: Not reported  
Owner/Operator Email: Not reported

Owner/Operator Indicator: Operator  
Owner/Operator Name: THE PEP BOYS MANNY MOE JACK  
Legal Status: Private  
Date Became Current: Not reported  
Date Ended Current: Not reported  
Owner/Operator Address: 3111 W ALEGHENY AVE  
Owner/Operator City,State,Zip: PHILADELPHIA, PA 19132  
Owner/Operator Telephone: 215-430-9645  
Owner/Operator Telephone Ext: Not reported  
Owner/Operator Fax: Not reported  
Owner/Operator Email: Not reported

Owner/Operator Indicator: Owner  
Owner/Operator Name: DAVCO ENTERPRISES INC  
Legal Status: Private  
Date Became Current: Not reported  
Date Ended Current: Not reported  
Owner/Operator Address: 34611 16TH AVE S  
Owner/Operator City,State,Zip: FEDERAL WAY, WA 98003  
Owner/Operator Telephone: 253-927-5383  
Owner/Operator Telephone Ext: Not reported  
Owner/Operator Fax: Not reported  
Owner/Operator Email: Not reported

Owner/Operator Indicator: Operator  
Owner/Operator Name: THE PEP BOYS MANNY MOE JACK  
Legal Status: Private  
Date Became Current: Not reported  
Date Ended Current: Not reported  
Owner/Operator Address: 3111 W ALLEGHENY AVE  
Owner/Operator City,State,Zip: PHILADELPHIA, PA 19132  
Owner/Operator Telephone: 215-430-9688  
Owner/Operator Telephone Ext: Not reported  
Owner/Operator Fax: Not reported  
Owner/Operator Email: Not reported

Owner/Operator Indicator: Operator  
Owner/Operator Name: THE PEP BOYS MANNY MOE JACK  
Legal Status: Private  
Date Became Current: Not reported  
Date Ended Current: Not reported  
Owner/Operator Address: 3111 W ALLEGHENY AVE  
Owner/Operator City,State,Zip: PHILADELPHIA, PA 19132  
Owner/Operator Telephone: 215-430-9226  
Owner/Operator Telephone Ext: Not reported  
Owner/Operator Fax: Not reported  
Owner/Operator Email: Not reported

Owner/Operator Indicator: Owner  
Owner/Operator Name: DAVCO ENTERPRISES INC  
Legal Status: Private

Map ID  
Direction  
Distance  
Elevation

MAP FINDINGS

Site

Database(s)

EDR ID Number  
EPA ID Number

PEP BOYS 1474 FEDERAL WAY (Continued)

1004794195

Date Became Current:	Not reported
Date Ended Current:	Not reported
Owner/Operator Address:	34611 16TH AVE S
Owner/Operator City,State,Zip:	FEDERAL WAY, WA 98003
Owner/Operator Telephone:	253-927-5383
Owner/Operator Telephone Ext:	Not reported
Owner/Operator Fax:	Not reported
Owner/Operator Email:	Not reported
Owner/Operator Indicator:	Owner
Owner/Operator Name:	DAVENPORT, H H
Legal Status:	Private
Date Became Current:	Not reported
Date Ended Current:	Not reported
Owner/Operator Address:	13409 9TH AVE NW
Owner/Operator City,State,Zip:	GIG HARBOR, WA 98332
Owner/Operator Telephone:	253-851-2602
Owner/Operator Telephone Ext:	Not reported
Owner/Operator Fax:	Not reported
Owner/Operator Email:	Not reported
Owner/Operator Indicator:	Operator
Owner/Operator Name:	BIG O TIRES 4 LESS FEDERAL WAY
Legal Status:	Private
Date Became Current:	Not reported
Date Ended Current:	Not reported
Owner/Operator Address:	34611 16TH AV S
Owner/Operator City,State,Zip:	FEDERAL WAY, WA 98003
Owner/Operator Telephone:	000-000-0000
Owner/Operator Telephone Ext:	Not reported
Owner/Operator Fax:	Not reported
Owner/Operator Email:	Not reported
Owner/Operator Indicator:	Operator
Owner/Operator Name:	BIG O TIRES 4 LESS
Legal Status:	Private
Date Became Current:	Not reported
Date Ended Current:	Not reported
Owner/Operator Address:	34611 16TTH AVE S
Owner/Operator City,State,Zip:	FEDERAL WAY, WA 98003
Owner/Operator Telephone:	253-838-1725
Owner/Operator Telephone Ext:	Not reported
Owner/Operator Fax:	Not reported
Owner/Operator Email:	Not reported
Owner/Operator Indicator:	Owner
Owner/Operator Name:	DAVENPORT, H H
Legal Status:	Private
Date Became Current:	Not reported
Date Ended Current:	Not reported
Owner/Operator Address:	13409 9TH AVE NW
Owner/Operator City,State,Zip:	GIG HARBOR, WA 98332
Owner/Operator Telephone:	253-851-2602
Owner/Operator Telephone Ext:	Not reported
Owner/Operator Fax:	Not reported
Owner/Operator Email:	Not reported



Map ID  
Direction  
Distance  
Elevation

MAP FINDINGS

Site

Database(s)

EDR ID Number  
EPA ID Number

PEP BOYS 1474 FEDERAL WAY (Continued)

1004794195

Owner/Operator Indicator: Owner  
Owner/Operator Name: DAVCO ENTERPRISES INC  
Legal Status: Private  
Date Became Current: 1996-08-23 00:00:00.  
Date Ended Current: Not reported  
Owner/Operator Address: 220 8TH ST SE  
Owner/Operator City,State,Zip: AUBURN, WA 98002  
Owner/Operator Telephone: 253-887-0966  
Owner/Operator Telephone Ext: Not reported  
Owner/Operator Fax: Not reported  
Owner/Operator Email: Not reported

Owner/Operator Indicator: Owner  
Owner/Operator Name: DAVENPORT, H H  
Legal Status: Private  
Date Became Current: Not reported  
Date Ended Current: Not reported  
Owner/Operator Address: 13409 9TH AVE NW  
Owner/Operator City,State,Zip: GIG HARBOR, WA 98332  
Owner/Operator Telephone: 253-851-2602  
Owner/Operator Telephone Ext: Not reported  
Owner/Operator Fax: Not reported  
Owner/Operator Email: Not reported

Owner/Operator Indicator: Owner  
Owner/Operator Name: DAVCO ENTERPRISES INC  
Legal Status: Private  
Date Became Current: 1900-01-01 00:00:00.  
Date Ended Current: Not reported  
Owner/Operator Address: 34611 16TH AVE S  
Owner/Operator City,State,Zip: FEDERAL WAY, WA 98003  
Owner/Operator Telephone: 253-927-5383  
Owner/Operator Telephone Ext: Not reported  
Owner/Operator Fax: Not reported  
Owner/Operator Email: Not reported

Owner/Operator Indicator: Owner  
Owner/Operator Name: DAVENPORT, H H  
Legal Status: Private  
Date Became Current: Not reported  
Date Ended Current: Not reported  
Owner/Operator Address: 13409 9TH AVE NW  
Owner/Operator City,State,Zip: GIG HARBOR, WA 98332  
Owner/Operator Telephone: 253-851-2602  
Owner/Operator Telephone Ext: Not reported  
Owner/Operator Fax: Not reported  
Owner/Operator Email: Not reported

Owner/Operator Indicator: Operator  
Owner/Operator Name: BIG O TIRES 4 LESS  
Legal Status: Private  
Date Became Current: Not reported  
Date Ended Current: Not reported  
Owner/Operator Address: 34611 16TTH AVE S  
Owner/Operator City,State,Zip: FEDERAL WAY, WA 98003  
Owner/Operator Telephone: 253-838-1725  
Owner/Operator Telephone Ext: Not reported

Map ID  
Direction  
Distance  
Elevation

MAP FINDINGS

Site

Database(s)

EDR ID Number  
EPA ID Number

PEP BOYS 1474 FEDERAL WAY (Continued)

1004794195

Owner/Operator Fax:	Not reported
Owner/Operator Email:	Not reported
Owner/Operator Indicator:	Operator
Owner/Operator Name:	BIG O TIRES 4 LESS
Legal Status:	Private
Date Became Current:	Not reported
Date Ended Current:	Not reported
Owner/Operator Address:	34611 16TTH AVE S
Owner/Operator City,State,Zip:	FEDERAL WAY, WA 98003
Owner/Operator Telephone:	253-838-1725
Owner/Operator Telephone Ext:	Not reported
Owner/Operator Fax:	Not reported
Owner/Operator Email:	Not reported
Owner/Operator Indicator:	Owner
Owner/Operator Name:	DAVENPORT, H H
Legal Status:	Private
Date Became Current:	Not reported
Date Ended Current:	Not reported
Owner/Operator Address:	13409 9TH AVE NW
Owner/Operator City,State,Zip:	GIG HARBOR, WA 98332
Owner/Operator Telephone:	253-851-2602
Owner/Operator Telephone Ext:	Not reported
Owner/Operator Fax:	Not reported
Owner/Operator Email:	Not reported
Owner/Operator Indicator:	Owner
Owner/Operator Name:	DAVCO ENTERPRISES INC
Legal Status:	Private
Date Became Current:	Not reported
Date Ended Current:	Not reported
Owner/Operator Address:	34611 16TH AVE S
Owner/Operator City,State,Zip:	FEDERAL WAY, WA 98003
Owner/Operator Telephone:	253-927-5383
Owner/Operator Telephone Ext:	Not reported
Owner/Operator Fax:	Not reported
Owner/Operator Email:	Not reported
Owner/Operator Indicator:	Owner
Owner/Operator Name:	DAVCO ENTERPRISES INC
Legal Status:	Private
Date Became Current:	Not reported
Date Ended Current:	Not reported
Owner/Operator Address:	34611 16TH AVE S
Owner/Operator City,State,Zip:	FEDERAL WAY, WA 98003
Owner/Operator Telephone:	253-927-5383
Owner/Operator Telephone Ext:	Not reported
Owner/Operator Fax:	Not reported
Owner/Operator Email:	Not reported
Owner/Operator Indicator:	Operator
Owner/Operator Name:	THE PEP BOYS MANNY MOE & JACK
Legal Status:	Private
Date Became Current:	2011-03-01 00:00:00.
Date Ended Current:	Not reported
Owner/Operator Address:	3111 W ALEGHENY AVE

Map ID  
Direction  
Distance  
Elevation

MAP FINDINGS

Site

Database(s)

EDR ID Number  
EPA ID Number

PEP BOYS 1474 FEDERAL WAY (Continued)

1004794195

Owner/Operator City,State,Zip: PHILADELPHIA, PA 19132  
Owner/Operator Telephone: 215-430-9645  
Owner/Operator Telephone Ext: Not reported  
Owner/Operator Fax: Not reported  
Owner/Operator Email: Not reported

Owner/Operator Indicator: Owner  
Owner/Operator Name: BIG O TIRES 4 LESS FEDERAL WAY  
Legal Status: Private  
Date Became Current: Not reported  
Date Ended Current: Not reported  
Owner/Operator Address: 34611 16TH AV S  
Owner/Operator City,State,Zip: FEDERAL WAY, WA 98003  
Owner/Operator Telephone: 000-000-0000  
Owner/Operator Telephone Ext: Not reported  
Owner/Operator Fax: Not reported  
Owner/Operator Email: Not reported

Owner/Operator Indicator: Owner  
Owner/Operator Name: BIG O TIRES 4 LESS FEDERAL WAY  
Legal Status: Private  
Date Became Current: Not reported  
Date Ended Current: Not reported  
Owner/Operator Address: 34611 16TH AV S  
Owner/Operator City,State,Zip: FEDERAL WAY, WA 98003  
Owner/Operator Telephone: 000-000-0000  
Owner/Operator Telephone Ext: Not reported  
Owner/Operator Fax: Not reported  
Owner/Operator Email: Not reported

Owner/Operator Indicator: Owner  
Owner/Operator Name: BIG O TIRES 4 LESS FEDERAL WAY  
Legal Status: Private  
Date Became Current: Not reported  
Date Ended Current: Not reported  
Owner/Operator Address: 34611 16TH AV S  
Owner/Operator City,State,Zip: FEDERAL WAY, WA 98003  
Owner/Operator Telephone: 000-000-0000  
Owner/Operator Telephone Ext: Not reported  
Owner/Operator Fax: Not reported  
Owner/Operator Email: Not reported

Owner/Operator Indicator: Owner  
Owner/Operator Name: DAVCO ENTERPRISES INC  
Legal Status: Private  
Date Became Current: 1996-08-23 00:00:00.  
Date Ended Current: Not reported  
Owner/Operator Address: 220 8TH ST SE  
Owner/Operator City,State,Zip: AUBURN, WA 98002  
Owner/Operator Telephone: 253-887-0966  
Owner/Operator Telephone Ext: Not reported  
Owner/Operator Fax: Not reported  
Owner/Operator Email: Not reported

Owner/Operator Indicator: Operator  
Owner/Operator Name: BIG O TIRES 4 LESS  
Legal Status: Private

Map ID  
Direction  
Distance  
Elevation

MAP FINDINGS

Site

Database(s)

EDR ID Number  
EPA ID Number

PEP BOYS 1474 FEDERAL WAY (Continued)

1004794195

Date Became Current: Not reported  
Date Ended Current: Not reported  
Owner/Operator Address: 34611 16TTH AVE S  
Owner/Operator City,State,Zip: FEDERAL WAY, WA 98003  
Owner/Operator Telephone: 253-838-1725  
Owner/Operator Telephone Ext: Not reported  
Owner/Operator Fax: Not reported  
Owner/Operator Email: Not reported

Owner/Operator Indicator: Owner  
Owner/Operator Name: DAVENPORT, H H  
Legal Status: Private  
Date Became Current: Not reported  
Date Ended Current: Not reported  
Owner/Operator Address: 13409 9TH AVE NW  
Owner/Operator City,State,Zip: GIG HARBOR, WA 98332  
Owner/Operator Telephone: 253-851-2602  
Owner/Operator Telephone Ext: Not reported  
Owner/Operator Fax: Not reported  
Owner/Operator Email: Not reported

Owner/Operator Indicator: Operator  
Owner/Operator Name: BIG O TIRES 4 LESS  
Legal Status: Private  
Date Became Current: Not reported  
Date Ended Current: Not reported  
Owner/Operator Address: 34611 16TTH AVE S  
Owner/Operator City,State,Zip: FEDERAL WAY, WA 98003  
Owner/Operator Telephone: 253-838-1725  
Owner/Operator Telephone Ext: Not reported  
Owner/Operator Fax: Not reported  
Owner/Operator Email: Not reported

Owner/Operator Indicator: Owner  
Owner/Operator Name: DAVCO ENTERPRISES INC  
Legal Status: Private  
Date Became Current: Not reported  
Date Ended Current: Not reported  
Owner/Operator Address: 34611 16TH AVE S  
Owner/Operator City,State,Zip: FEDERAL WAY, WA 98003  
Owner/Operator Telephone: 253-927-5383  
Owner/Operator Telephone Ext: Not reported  
Owner/Operator Fax: Not reported  
Owner/Operator Email: Not reported

Owner/Operator Indicator: Owner  
Owner/Operator Name: DAVCO ENTERPRISES INC  
Legal Status: Private  
Date Became Current: Not reported  
Date Ended Current: Not reported  
Owner/Operator Address: 34611 16TH AVE S  
Owner/Operator City,State,Zip: FEDERAL WAY, WA 98003  
Owner/Operator Telephone: 253-927-5383  
Owner/Operator Telephone Ext: Not reported  
Owner/Operator Fax: Not reported  
Owner/Operator Email: Not reported

Map ID  
Direction  
Distance  
Elevation

MAP FINDINGS

Site

Database(s)

EDR ID Number  
EPA ID Number

PEP BOYS 1474 FEDERAL WAY (Continued)

1004794195

Owner/Operator Indicator: Operator  
Owner/Operator Name: THE PEP BOYS MANNY MOE JACK  
Legal Status: Private  
Date Became Current: Not reported  
Date Ended Current: Not reported  
Owner/Operator Address: 3111 W ALEGHENY AVE  
Owner/Operator City,State,Zip: PHILADELPHIA, PA 19132  
Owner/Operator Telephone: 215-430-9645  
Owner/Operator Telephone Ext: Not reported  
Owner/Operator Fax: Not reported  
Owner/Operator Email: Not reported

Owner/Operator Indicator: Owner  
Owner/Operator Name: DAVCO ENTERPRISES INC  
Legal Status: Private  
Date Became Current: Not reported  
Date Ended Current: Not reported  
Owner/Operator Address: 34611 16TH AVE S  
Owner/Operator City,State,Zip: FEDERAL WAY, WA 98003  
Owner/Operator Telephone: 253-927-5383  
Owner/Operator Telephone Ext: Not reported  
Owner/Operator Fax: Not reported  
Owner/Operator Email: Not reported

Owner/Operator Indicator: Owner  
Owner/Operator Name: DAVCO ENTERPRISES INC  
Legal Status: Private  
Date Became Current: Not reported  
Date Ended Current: Not reported  
Owner/Operator Address: 34611 16TH AVE S  
Owner/Operator City,State,Zip: FEDERAL WAY, WA 98003  
Owner/Operator Telephone: 253-927-5383  
Owner/Operator Telephone Ext: Not reported  
Owner/Operator Fax: Not reported  
Owner/Operator Email: Not reported

Owner/Operator Indicator: Operator  
Owner/Operator Name: THE PEP BOYS MANNY MOE JACK  
Legal Status: Private  
Date Became Current: 2011-03-01 00:00:00.  
Date Ended Current: Not reported  
Owner/Operator Address: 3111 W ALLEGHENY AVE  
Owner/Operator City,State,Zip: PHILADELPHIA, PA 19132  
Owner/Operator Telephone: 215-430-9226  
Owner/Operator Telephone Ext: Not reported  
Owner/Operator Fax: Not reported  
Owner/Operator Email: Not reported

Owner/Operator Indicator: Owner  
Owner/Operator Name: DAVCO ENTERPRISES INC  
Legal Status: Private  
Date Became Current: 2017-12-31 00:00:00.  
Date Ended Current: Not reported  
Owner/Operator Address: 34611 16TH AVE S  
Owner/Operator City,State,Zip: FEDERAL WAY, WA 98003  
Owner/Operator Telephone: 253-927-5383  
Owner/Operator Telephone Ext: Not reported

Map ID  
Direction  
Distance  
Elevation

MAP FINDINGS

Site

Database(s)

EDR ID Number  
EPA ID Number

**PEP BOYS 1474 FEDERAL WAY (Continued)**

**1004794195**

Owner/Operator Fax: Not reported  
Owner/Operator Email: Not reported

Historic Generators:

Receive Date: 2012-04-10 00:00:00.0  
Handler Name: PEP BOYS 1474 FEDERAL WAY  
Federal Waste Generator Description: Conditionally Exempt Small Quantity Generator  
State District Owner: WA  
Large Quantity Handler of Universal Waste: No  
Recognized Trader Importer: No  
Recognized Trader Exporter: No  
Spent Lead Acid Battery Importer: No  
Spent Lead Acid Battery Exporter: No  
Current Record: No  
Non Storage Recycler Activity: Not reported  
Electronic Manifest Broker: Not reported

Receive Date: 2011-03-07 00:00:00.0  
Handler Name: PEP BOYS 1474 FEDERAL WAY  
Federal Waste Generator Description: Conditionally Exempt Small Quantity Generator  
State District Owner: WA  
Large Quantity Handler of Universal Waste: No  
Recognized Trader Importer: No  
Recognized Trader Exporter: No  
Spent Lead Acid Battery Importer: No  
Spent Lead Acid Battery Exporter: No  
Current Record: No  
Non Storage Recycler Activity: Not reported  
Electronic Manifest Broker: Not reported

Receive Date: 2011-03-07 00:00:00.0  
Handler Name: PEP BOYS 1474 FEDERAL WAY  
Federal Waste Generator Description: Conditionally Exempt Small Quantity Generator  
State District Owner: WA  
Large Quantity Handler of Universal Waste: No  
Recognized Trader Importer: No  
Recognized Trader Exporter: No  
Spent Lead Acid Battery Importer: No  
Spent Lead Acid Battery Exporter: No  
Current Record: No  
Non Storage Recycler Activity: Not reported  
Electronic Manifest Broker: Not reported

Receive Date: 2005-03-19 00:00:00.0  
Handler Name: BIG O TIRES 4 LESS FEDERAL WAY  
Federal Waste Generator Description: Not a generator, verified  
State District Owner: WA  
Large Quantity Handler of Universal Waste: No  
Recognized Trader Importer: No  
Recognized Trader Exporter: No  
Spent Lead Acid Battery Importer: No  
Spent Lead Acid Battery Exporter: No  
Current Record: No  
Non Storage Recycler Activity: Not reported  
Electronic Manifest Broker: Not reported

Receive Date: 1993-12-31 00:00:00.0

Map ID  
Direction  
Distance  
Elevation

MAP FINDINGS

Site

Database(s)

EDR ID Number  
EPA ID Number

**PEP BOYS 1474 FEDERAL WAY (Continued)**

**1004794195**

Handler Name: BIG O TIRES 4 LESS FEDERAL WAY  
Federal Waste Generator Description: Large Quantity Generator  
State District Owner: WA  
Large Quantity Handler of Universal Waste: No  
Recognized Trader Importer: No  
Recognized Trader Exporter: No  
Spent Lead Acid Battery Importer: No  
Spent Lead Acid Battery Exporter: No  
Current Record: No  
Non Storage Recycler Activity: Not reported  
Electronic Manifest Broker: Not reported

Receive Date: 1996-03-25 00:00:00.0

Handler Name: BIG O TIRES 4 LESS FEDERAL WAY  
Federal Waste Generator Description: Conditionally Exempt Small Quantity Generator  
State District Owner: WA  
Large Quantity Handler of Universal Waste: No  
Recognized Trader Importer: No  
Recognized Trader Exporter: No  
Spent Lead Acid Battery Importer: No  
Spent Lead Acid Battery Exporter: No  
Current Record: No  
Non Storage Recycler Activity: Not reported  
Electronic Manifest Broker: Not reported

Receive Date: 1997-04-08 00:00:00.0

Handler Name: BIG O TIRES 4 LESS FEDERAL WAY  
Federal Waste Generator Description: Conditionally Exempt Small Quantity Generator  
State District Owner: WA  
Large Quantity Handler of Universal Waste: No  
Recognized Trader Importer: No  
Recognized Trader Exporter: No  
Spent Lead Acid Battery Importer: No  
Spent Lead Acid Battery Exporter: No  
Current Record: No  
Non Storage Recycler Activity: Not reported  
Electronic Manifest Broker: Not reported

Receive Date: 1998-03-17 00:00:00.0

Handler Name: BIG O TIRES 4 LESS FEDERAL WAY  
Federal Waste Generator Description: Conditionally Exempt Small Quantity Generator  
State District Owner: WA  
Large Quantity Handler of Universal Waste: No  
Recognized Trader Importer: No  
Recognized Trader Exporter: No  
Spent Lead Acid Battery Importer: No  
Spent Lead Acid Battery Exporter: No  
Current Record: No  
Non Storage Recycler Activity: Not reported  
Electronic Manifest Broker: Not reported

Receive Date: 1999-03-01 00:00:00.0

Handler Name: BIG O TIRES 4 LESS FEDERAL WAY  
Federal Waste Generator Description: Conditionally Exempt Small Quantity Generator  
State District Owner: WA  
Large Quantity Handler of Universal Waste: No  
Recognized Trader Importer: No

Map ID  
Direction  
Distance  
Elevation

MAP FINDINGS

Site

Database(s)

EDR ID Number  
EPA ID Number

**PEP BOYS 1474 FEDERAL WAY (Continued)**

**1004794195**

Recognized Trader Exporter: No  
Spent Lead Acid Battery Importer: No  
Spent Lead Acid Battery Exporter: No  
Current Record: No  
Non Storage Recycler Activity: Not reported  
Electronic Manifest Broker: Not reported

Receive Date: 2000-02-28 00:00:00.0  
Handler Name: BIG O TIRES 4 LESS FEDERAL WAY  
Federal Waste Generator Description: Conditionally Exempt Small Quantity Generator  
State District Owner: WA  
Large Quantity Handler of Universal Waste: No  
Recognized Trader Importer: No  
Recognized Trader Exporter: No  
Spent Lead Acid Battery Importer: No  
Spent Lead Acid Battery Exporter: No  
Current Record: No  
Non Storage Recycler Activity: Not reported  
Electronic Manifest Broker: Not reported

Receive Date: 2001-03-02 00:00:00.0  
Handler Name: BIG O TIRES 4 LESS FEDERAL WAY  
Federal Waste Generator Description: Conditionally Exempt Small Quantity Generator  
State District Owner: WA  
Large Quantity Handler of Universal Waste: No  
Recognized Trader Importer: No  
Recognized Trader Exporter: No  
Spent Lead Acid Battery Importer: No  
Spent Lead Acid Battery Exporter: No  
Current Record: No  
Non Storage Recycler Activity: Not reported  
Electronic Manifest Broker: Not reported

Receive Date: 2002-03-01 00:00:00.0  
Handler Name: BIG O TIRES 4 LESS FEDERAL WAY  
Federal Waste Generator Description: Conditionally Exempt Small Quantity Generator  
State District Owner: WA  
Large Quantity Handler of Universal Waste: No  
Recognized Trader Importer: No  
Recognized Trader Exporter: No  
Spent Lead Acid Battery Importer: No  
Spent Lead Acid Battery Exporter: No  
Current Record: No  
Non Storage Recycler Activity: Not reported  
Electronic Manifest Broker: Not reported

Receive Date: 2003-03-18 00:00:00.0  
Handler Name: BIG O TIRES 4 LESS FEDERAL WAY  
Federal Waste Generator Description: Conditionally Exempt Small Quantity Generator  
State District Owner: WA  
Large Quantity Handler of Universal Waste: No  
Recognized Trader Importer: No  
Recognized Trader Exporter: No  
Spent Lead Acid Battery Importer: No  
Spent Lead Acid Battery Exporter: No  
Current Record: No  
Non Storage Recycler Activity: Not reported



Map ID  
Direction  
Distance  
Elevation

MAP FINDINGS

Site

Database(s)

EDR ID Number  
EPA ID Number

**PEP BOYS 1474 FEDERAL WAY (Continued)**

**1004794195**

Electronic Manifest Broker: Not reported

Receive Date: 2004-02-23 00:00:00.0  
Handler Name: BIG O TIRES 4 LESS FEDERAL WAY  
Federal Waste Generator Description: Conditionally Exempt Small Quantity Generator  
State District Owner: WA  
Large Quantity Handler of Universal Waste: No  
Recognized Trader Importer: No  
Recognized Trader Exporter: No  
Spent Lead Acid Battery Importer: No  
Spent Lead Acid Battery Exporter: No  
Current Record: No  
Non Storage Recycler Activity: Not reported  
Electronic Manifest Broker: Not reported

Receive Date: 2005-03-18 00:00:00.0  
Handler Name: BIG O TIRES 4 LESS FEDERAL WAY  
Federal Waste Generator Description: Conditionally Exempt Small Quantity Generator  
State District Owner: WA  
Large Quantity Handler of Universal Waste: No  
Recognized Trader Importer: No  
Recognized Trader Exporter: No  
Spent Lead Acid Battery Importer: No  
Spent Lead Acid Battery Exporter: No  
Current Record: No  
Non Storage Recycler Activity: Not reported  
Electronic Manifest Broker: Not reported

Receive Date: 2011-03-07 00:00:00.0  
Handler Name: PEP BOYS 1474 FEDERAL WAY  
Federal Waste Generator Description: Conditionally Exempt Small Quantity Generator  
State District Owner: WA  
Large Quantity Handler of Universal Waste: No  
Recognized Trader Importer: No  
Recognized Trader Exporter: No  
Spent Lead Acid Battery Importer: No  
Spent Lead Acid Battery Exporter: No  
Current Record: No  
Non Storage Recycler Activity: Not reported  
Electronic Manifest Broker: Not reported

Receive Date: 2012-04-10 00:00:00.0  
Handler Name: PEP BOYS 1474 FEDERAL WAY  
Federal Waste Generator Description: Conditionally Exempt Small Quantity Generator  
State District Owner: WA  
Large Quantity Handler of Universal Waste: No  
Recognized Trader Importer: No  
Recognized Trader Exporter: No  
Spent Lead Acid Battery Importer: No  
Spent Lead Acid Battery Exporter: No  
Current Record: No  
Non Storage Recycler Activity: Not reported  
Electronic Manifest Broker: Not reported

Receive Date: 2013-03-27 00:00:00.0  
Handler Name: PEP BOYS 1474 FEDERAL WAY  
Federal Waste Generator Description: Conditionally Exempt Small Quantity Generator

Map ID  
Direction  
Distance  
Elevation

MAP FINDINGS

Site

Database(s)

EDR ID Number  
EPA ID Number

**PEP BOYS 1474 FEDERAL WAY (Continued)**

**1004794195**

State District Owner: WA  
Large Quantity Handler of Universal Waste: No  
Recognized Trader Importer: No  
Recognized Trader Exporter: No  
Spent Lead Acid Battery Importer: No  
Spent Lead Acid Battery Exporter: No  
Current Record: No  
Non Storage Recycler Activity: Not reported  
Electronic Manifest Broker: Not reported

Receive Date: 2014-03-11 00:00:00.0  
Handler Name: PEP BOYS 1474 FEDERAL WAY  
Federal Waste Generator Description: Conditionally Exempt Small Quantity Generator  
State District Owner: WA  
Large Quantity Handler of Universal Waste: No  
Recognized Trader Importer: No  
Recognized Trader Exporter: No  
Spent Lead Acid Battery Importer: No  
Spent Lead Acid Battery Exporter: No  
Current Record: No  
Non Storage Recycler Activity: Not reported  
Electronic Manifest Broker: Not reported

Receive Date: 2015-03-14 00:00:00.0  
Handler Name: PEP BOYS 1474 FEDERAL WAY  
Federal Waste Generator Description: Conditionally Exempt Small Quantity Generator  
State District Owner: WA  
Large Quantity Handler of Universal Waste: No  
Recognized Trader Importer: No  
Recognized Trader Exporter: No  
Spent Lead Acid Battery Importer: No  
Spent Lead Acid Battery Exporter: No  
Current Record: No  
Non Storage Recycler Activity: Not reported  
Electronic Manifest Broker: Not reported

Receive Date: 2016-03-01 00:00:00.0  
Handler Name: PEP BOYS 1474 FEDERAL WAY  
Federal Waste Generator Description: Conditionally Exempt Small Quantity Generator  
State District Owner: WA  
Large Quantity Handler of Universal Waste: No  
Recognized Trader Importer: No  
Recognized Trader Exporter: No  
Spent Lead Acid Battery Importer: No  
Spent Lead Acid Battery Exporter: No  
Current Record: No  
Non Storage Recycler Activity: Not reported  
Electronic Manifest Broker: Not reported

Receive Date: 2017-02-22 00:00:00.0  
Handler Name: PEP BOYS 1474 FEDERAL WAY  
Federal Waste Generator Description: Conditionally Exempt Small Quantity Generator  
State District Owner: WA  
Large Quantity Handler of Universal Waste: No  
Recognized Trader Importer: No  
Recognized Trader Exporter: No  
Spent Lead Acid Battery Importer: No

Map ID  
Direction  
Distance  
Elevation

MAP FINDINGS

Site

Database(s)

EDR ID Number  
EPA ID Number

**PEP BOYS 1474 FEDERAL WAY (Continued)**

**1004794195**

Spent Lead Acid Battery Exporter: No  
Current Record: No  
Non Storage Recycler Activity: Not reported  
Electronic Manifest Broker: Not reported

Receive Date: 2018-03-18 00:00:00.0  
Handler Name: PEP BOYS 1474 FEDERAL WAY  
Federal Waste Generator Description: Conditionally Exempt Small Quantity Generator  
State District Owner: WA  
Large Quantity Handler of Universal Waste: No  
Recognized Trader Importer: No  
Recognized Trader Exporter: No  
Spent Lead Acid Battery Importer: No  
Spent Lead Acid Battery Exporter: No  
Current Record: No  
Non Storage Recycler Activity: Not reported  
Electronic Manifest Broker: Not reported

Receive Date: 2019-03-12 00:00:00.0  
Handler Name: PEP BOYS 1474 FEDERAL WAY  
Federal Waste Generator Description: Conditionally Exempt Small Quantity Generator  
State District Owner: WA  
Large Quantity Handler of Universal Waste: No  
Recognized Trader Importer: No  
Recognized Trader Exporter: No  
Spent Lead Acid Battery Importer: No  
Spent Lead Acid Battery Exporter: No  
Current Record: No  
Non Storage Recycler Activity: Not reported  
Electronic Manifest Broker: Not reported

Receive Date: 2020-05-13 00:00:00.0  
Handler Name: PEP BOYS 1474 FEDERAL WAY  
Federal Waste Generator Description: Conditionally Exempt Small Quantity Generator  
State District Owner: WA  
Large Quantity Handler of Universal Waste: No  
Recognized Trader Importer: No  
Recognized Trader Exporter: No  
Spent Lead Acid Battery Importer: No  
Spent Lead Acid Battery Exporter: No  
Current Record: Yes  
Non Storage Recycler Activity: Not reported  
Electronic Manifest Broker: Not reported

Receive Date: 2003-12-31 00:00:00.0  
Handler Name: BIG O TIRES 4 LESS FEDERAL WAY  
Federal Waste Generator Description: Not a generator, verified  
State District Owner: WA  
Large Quantity Handler of Universal Waste: No  
Recognized Trader Importer: No  
Recognized Trader Exporter: No  
Spent Lead Acid Battery Importer: No  
Spent Lead Acid Battery Exporter: No  
Current Record: No  
Non Storage Recycler Activity: Not reported  
Electronic Manifest Broker: Not reported

Map ID  
Direction  
Distance  
Elevation

MAP FINDINGS

Site

Database(s)

EDR ID Number  
EPA ID Number

**PEP BOYS 1474 FEDERAL WAY (Continued)**

**1004794195**

List of NAICS Codes and Descriptions:

NAICS Code: 811111  
NAICS Description: GENERAL AUTOMOTIVE REPAIR

Facility Has Received Notices of Violations:

Violations: No Violations Found

Evaluation Action Summary:

Evaluations: No Evaluations Found

CSCSL:

Name: PYRAMID TIRE FEDERAL WAY  
Address: 34611 16TH AVE S  
City,State,Zip: FEDERAL WAY, WA 98003  
Facility ID: 93822738  
Region: Northwest  
Lat/Long: 47.291243519783 / -122.3143595612  
Clean Up Siteid: 11124  
Site Status: Cleanup Started  
Contaminant Name: Petroleum-Other  
Alternate Site Names: Big O Tires 4 Less Federal Way,PYRAMID TIRE INC,PYRAMID TIRE INC UST  
3920,PYRAMIDS TIRES 4 LESS FEDERAL WAY  
Site Rank: Not reported  
Has Institutional Control:Not reported  
Past VCP: Not reported  
Current VCP: Not reported  
Ground Water: Not reported  
Surface Water: Not reported  
Soil: Confirmed Above Cleanup Levels  
Sediment: Not reported  
Air: Not reported  
Bedrock: Not reported  
Responsible Unit: Northwest

LUST:

Name: PYRAMID TIRE FEDERAL WAY  
Address: 34611 16TH AVE S  
City,State,Zip: FEDERAL WAY, WA 98003  
Facility ID: 93822738  
Lust Status Type: LUST - Cleanup Started  
Cleanup Site ID: 11124  
Cleanup Unit Type: Upland  
Process Type: Independent Action  
Cleanup Unit Name: Big O Tires 4 Less Federal Way,PYRAMID TIRE INC,PYRAMID TIRE INC UST  
3920,PYRAMIDS TIRES 4 LESS FEDERAL WAY  
Response Section: Northwest  
Release Date: 08/02/1996  
Lust Date: 10/03/2011  
Region: Northwest  
Lust ID: 4358  
UST ID: 3920  
Contaminant Name: Petroleum-Other  
Ground Water: Not reported  
Surface Water: Not reported

Map ID  
Direction  
Distance  
Elevation

MAP FINDINGS

Site

Database(s)

EDR ID Number  
EPA ID Number

PEP BOYS 1474 FEDERAL WAY (Continued)

1004794195

Soil: Confirmed Above Cleanup Levels  
Sediment: Not reported  
Air: Not reported  
Bedrock: Not reported  
Lat/Long: 47.2912435 / -122.31435

UST:

Name: PYRAMID TIRE INC  
Address: 34611 16TH AVE S  
City: FEDERAL WAY  
Zip: 98003  
Facility ID: 93822738  
Site Id: 3920  
UBI: Not reported  
Phone Number: Not reported  
Decimal Latitude: 47.2912435197832  
Decimal Longitude: -122.31435956129

Tank Name: 1  
Tag Number: Not reported  
Tank Status: Removed  
Tank Status Date: 08/06/1996  
Tank Install Date: 01/01/1973  
Tank Closure Date: Not reported  
Capacity Range: Not reported  
Tank Permit Expiration Date: Not reported  
Tank Upgrade Date: Not reported  
Tank Spill Prevention: Not reported  
Tank Overfill Prevention: Not reported  
Tank Material: Not reported  
Tank Construction: Not reported  
Tank Tightness Test: Not reported  
Tank Corrosion Protection: Not reported  
Tank Manifold: Not reported  
Tank Release Detection: Not reported  
Tank SFC Type: Not reported  
Pipe Material: Not reported  
Pipe Construction: No Piping Attached to Tank  
Pipe Primary Release Detection: Other  
Pipe Second Release Detection: Not reported  
Pipe Corrosion Protection: Not reported  
Pipe Pumping System: Not reported  
Responsible Unit: Northwest  
Dispenser/Pump SFC Type: Not reported

ALLSITES:

Name: BIG O TIRES 4 LESS FEDERAL WAY  
Facility Id: 93822738

Interaction: 73104  
Interaction 1: I  
Interaction 2: LUST  
Ecology Program: TOXICS  
Program Data: ISIS  
Facility Alt.: Not reported  
Program ID: 3920

Map ID  
Direction  
Distance  
Elevation

MAP FINDINGS

Site

Database(s)

EDR ID Number  
EPA ID Number

PEP BOYS 1474 FEDERAL WAY (Continued)

1004794195

Date Interaction: 1996-08-02 00:00:00  
Date Interaction 3: LUST Facility  
Latitude: 47.291237422000002  
Longitude: -122.314364118

Interaction: 96165  
Interaction 1: A  
Interaction 2: HWG  
Ecology Program: HAZWASTE  
Program Data: TURBOWASTE  
Facility Alt.: Pep Boys 1474 Federal Way  
Program ID: WAD988495701  
Date Interaction: 2011-03-07 00:00:00  
Date Interaction 3: Hazardous Waste Generator  
Latitude: 47.291237422000002  
Longitude: -122.314364118

Interaction: 73103  
Interaction 1: I  
Interaction 2: HWG  
Ecology Program: HAZWASTE  
Program Data: TURBOWASTE  
Facility Alt.: Not reported  
Program ID: WAD988495701  
Date Interaction: 1991-10-21 00:00:00  
Date Interaction 3: Hazardous Waste Generator  
Latitude: 47.291237422000002  
Longitude: -122.314364118

Interaction: 73102  
Interaction 1: A  
Interaction 2: UST  
Ecology Program: TOXICS  
Program Data: UST  
Facility Alt.: Not reported  
Program ID: 3920  
Date Interaction: 1973-01-01 00:00:00  
Date Interaction 3: Underground Storage Tank  
Latitude: 47.291237422000002  
Longitude: -122.314364118

FINDS:  
Registry ID: 110005368002

[Click Here:](#)

Environmental Interest/Information System:

Washington Facility / Site Identification System (WA-FSIS) provides a means to query and display data maintained by the Washington Department of Ecology. This system contains key information for each facility/site that is currently, or has been, of interest to the Air Quality, Dam Safety, Hazardous Waste, Toxics Cleanup, and Water Quality Programs.

Map ID  
Direction  
Distance  
Elevation

MAP FINDINGS

Site

Database(s)

EDR ID Number  
EPA ID Number

**PEP BOYS 1474 FEDERAL WAY (Continued)**

**1004794195**

RCRAInfo is a national information system that supports the Resource Conservation and Recovery Act (RCRA) program through the tracking of events and activities related to facilities that generate, transport, and treat, store, or dispose of hazardous waste. RCRAInfo allows RCRA program staff to track the notification, permit, compliance, and corrective action activities required under RCRA.

Registry ID: 110070738003

Click Here:

Environmental Interest/Information System:  
HAZARDOUS WASTE BIENNIAL REPORTER

[Click this hyperlink](#) while viewing on your computer to access additional FINDS: detail in the EDR Site Report.

**ECHO:**

Envid: 1004794195  
Registry ID: 110005368002  
DFR URL: <http://echo.epa.gov/detailed-facility-report?fid=110005368002>  
Name: PEP BOYS 1474 FEDERAL WAY  
Address: 34611 16TH AV S  
City,State,Zip: FEDERAL WAY, WA 98003

**WA MANIFEST:**

Name: PEP BOYS 1474 FEDERAL WAY  
Address: 34611 16TH AV S  
City,State,Zip: FEDERAL WAY, WA 98003  
Facility Address 2: Not reported  
Facility ID: 93822738  
EPA ID: WAD988495701  
NAICS: 811111  
State Waste Code Desc: Not reported  
Federal Waste Code Desc: D001  
Form Comm: Not reported  
Data Year: 2017  
Permit by Rule: False  
Mailing Address 2: Attn Environmental Department  
Treatment by Generator: False  
Mixed Radioactive Waste: False  
Importer of Hazardous Waste: False  
Immediate Recycler: False  
Treatment/Storage/Disposal/Recycling Facility: False  
Generator of Dangerous Fuel Waste: False  
Generator Marketing to Burner: False  
Other Marketers (i.e., blender, distributor, etc.): False  
Utility Boiler Burner: False  
Industry Boiler Burner: False  
Industrial Furnace: False  
Smelter Defferal: False  
Universal Waste: Not reported  
Off-Specification: Not reported  
LN Address 2: Not reported  
Tax Reg #: 601830405  
Business Type: Not reported  
Mail Name: Not reported  
Mailing Address: 3111 W Allegheny Ave  
Mailing City,State,Zip: Philadelphia, PA 19132

Map ID  
Direction  
Distance  
Elevation

MAP FINDINGS

Site

Database(s)

EDR ID Number  
EPA ID Number

PEP BOYS 1474 FEDERAL WAY (Continued)

1004794195

Legal Organization Name:	Davco Enterprises Inc
Legal Organization Type:	Private
Legal Contact:	Not reported
Legal Address:	34611 16th Ave S
Legal Address 2:	Not reported
Legal City,State,Zip:	Federal Way, WA 98003
Legal Phone Number:	(253)927-5383
Legal Effective Date:	Not reported
Land Organization Name:	Davco Enterprises Inc
Land Organization Type:	Private
Land Contact:	Not reported
Land Address:	34611 16th Ave S
Land City,State,Zip:	Federal Way, WA 98003
Land Phone Number:	(253)927-5383
Operator Organization Name:	The Pep Boys Manny Moe & Jack
Operator Organization Type:	Private
Operator:	Not reported
Operator Address:	3111 W Allegheny Ave
Operator Address 2:	Not reported
Operator City,State,Zip:	Philadelphia, PA 19132
Operator Phone Number:	(215)430-9226
Operator Effective Date:	03/01/2011
Site Contact:	Not reported
Site Contact Address:	Not reported
Contact City,State,Zip:	Not reported
Site Contact Phone Number:	Not reported
Site Contact Email:	Not reported
Gen Status Code:	SQG
Monthly Generation:	True
Batch Generation:	False
One Time Generation:	False
Transport Own Waste:	False
Tranports Other Waste:	False
Recycler Onsite:	False
Transfer Facility:	False
Other Exemption:	Not reported
UW Battery Gen:	False
Used Oil Transporter:	False
Used Oil Transfer Facility:	False
Used Oil Processor:	False
Used Oil Refiner:	False
Used Oil Fuel Marketer Directs Shipments:	False
Used Oil Fuel Marketer Meets Specs:	False
Site Contact Address 2:	Not reported
SIC Code:	Not reported
CRK Number:	Not reported
Active:	Not reported
CAS Number:	Not reported
Chemical Name:	Not reported
EHS:	Not reported
EHS CAS Number:	Not reported
EHS Name:	Not reported
Name:	PEP BOYS 1474 FEDERAL WAY
Address:	34611 16TH AV S
City,State,Zip:	FEDERAL WAY, WA 98003
Facility Address 2:	Not reported



Map ID  
Direction  
Distance  
Elevation

MAP FINDINGS

Site

Database(s)

EDR ID Number  
EPA ID Number

PEP BOYS 1474 FEDERAL WAY (Continued)

1004794195

Facility ID: 93822738  
EPA ID: WAD988495701  
NAICS: 811111  
State Waste Code Desc: Not reported  
Federal Waste Code Desc: D001  
Form Comm: Not reported  
Data Year: 2017  
Permit by Rule: False  
Mailing Address 2: Attn Environmental Department  
Treatment by Generator: False  
Mixed Radioactive Waste: False  
Importer of Hazardous Waste: False  
Immediate Recycler: False  
Treatment/Storage/Disposal/Recycling Facility: False  
Generator of Dangerous Fuel Waste: False  
Generator Marketing to Burner: False  
Other Marketers (i.e., blender, distributor, etc.): False  
Utility Boiler Burner: False  
Industry Boiler Burner: False  
Industrial Furnace: False  
Smelter Defferal: False  
Universal Waste: Not reported  
Off-Specification: Not reported  
LN Address 2: Not reported  
Tax Reg #: 601830405  
Business Type: Automotive Repair  
Mail Name: The Pep Boys Manny Moe & Jack  
Mailing Address: 3111 W Allegheny Ave  
Mailing City,State,Zip: Philadelphia, PA 19132  
Legal Organization Name: Davco Enterprises Inc  
Legal Organization Type: Private  
Legal Contact: Herbert Davenport  
Legal Address: 34611 16th Ave S  
Legal Address 2: Not reported  
Legal City,State,Zip: Federal Way, WA 98003  
Legal Phone Number: 253-927-5383  
Legal Effective Date: Not reported  
Land Organization Name: Davco Enterprises Inc  
Land Organization Type: Private  
Land Contact: Herbert Davenport  
Land Address: 34611 16th Ave S  
Land City,State,Zip: Federal Way, WA 98003  
Land Phone Number: 253-927-5383  
Operator Organization Name: The Pep Boys Manny Moe & Jack  
Operator Organization Type: Private  
Operator: Not reported  
Operator Address: 3111 W Allegheny Ave  
Operator Address 2: Not reported  
Operator City,State,Zip: Philadelphia, PA 19132  
Operator Phone Number: 215-430-9226  
Operator Effective Date: 03/01/2011  
Site Contact: Neal Reno  
Site Contact Address: 3111 W Allegheny Ave  
Contact City,State,Zip: Philadelphia, PA 19132  
Site Contact Phone Number: 816-916-7255  
Site Contact Email: Not reported  
Gen Status Code: SQG

Map ID  
Direction  
Distance  
Elevation

MAP FINDINGS

Site

Database(s)

EDR ID Number  
EPA ID Number

PEP BOYS 1474 FEDERAL WAY (Continued)

1004794195

Monthly Generation:	True
Batch Generation:	False
One Time Generation:	False
Transport Own Waste:	False
Tranports Other Waste:	False
Recycler Onsite:	False
Transfer Facility:	False
Other Exemption:	Not reported
UW Battery Gen:	False
Used Oil Transporter:	False
Used Oil Transfer Facility:	False
Used Oil Processor:	False
Used Oil Refiner:	False
Used Oil Fuel Marketer Directs Shipments:	False
Used Oil Fuel Marketer Meets Specs:	False
Site Contact Address 2:	Not reported
SIC Code:	Not reported
CRK Number:	Not reported
Active:	Not reported
CAS Number:	Not reported
Chemical Name:	Not reported
EHS:	Not reported
EHS CAS Number:	Not reported
EHS Name:	Not reported
Name:	PEP BOYS 1474 FEDERAL WAY
Address:	34611 16TH AV S
City,State,Zip:	FEDERAL WAY, WA 98003
Facility Address 2:	Not reported
Facility ID:	93822738
EPA ID:	WAD988495701
NAICS:	811111
State Waste Code Desc:	Not reported
Federal Waste Code Desc:	D001
Form Comm:	Not reported
Data Year:	2016
Permit by Rule:	False
Mailing Address 2:	Attn Environmental Department
Treatment by Generator:	False
Mixed Radioactive Waste:	False
Importer of Hazardous Waste:	False
Immediate Recycler:	False
Treatment/Storage/Disposal/Recycling Facility:	False
Generator of Dangerous Fuel Waste:	False
Generator Marketing to Burner:	False
Other Marketers (i.e., blender, distributor, etc.):	False
Utility Boiler Burner:	False
Industry Boiler Burner:	False
Industrial Furnace:	False
Smelter Defferal:	False
Universal Waste:	Not reported
Off-Specification:	Not reported
LN Address 2:	Not reported
Tax Reg #:	601830405
Business Type:	Automotive Repair
Mail Name:	The Pep Boys Manny Moe & Jack
Mailing Address:	3111 W Allegheny Ave

Map ID  
Direction  
Distance  
Elevation

MAP FINDINGS

Site

Database(s)

EDR ID Number  
EPA ID Number

**PEP BOYS 1474 FEDERAL WAY (Continued)**

**1004794195**

Mailing City,State,Zip:	Philadelphia, PA 19132
Legal Organization Name:	Davco Enterprises Inc
Legal Organization Type:	Private
Legal Contact:	Herbert Davenport
Legal Address:	34611 16th Ave S
Legal Address 2:	Not reported
Legal City,State,Zip:	Federal Way, WA 98003
Legal Phone Number:	253-927-5383
Legal Effective Date:	Not reported
Land Organization Name:	Davco Enterprises Inc
Land Organization Type:	Private
Land Contact:	Herbert Davenport
Land Address:	34611 16th Ave S
Land City,State,Zip:	Federal Way, WA 98003
Land Phone Number:	253-927-5383
Operator Organization Name:	The Pep Boys Manny Moe & Jack
Operator Organization Type:	Private
Operator:	Not reported
Operator Address:	3111 W Allegheny Ave
Operator Address 2:	Not reported
Operator City,State,Zip:	Philadelphia, PA 19132
Operator Phone Number:	215-430-9688
Operator Effective Date:	03/01/2011
Site Contact:	Joshua Liston
Site Contact Address:	3111 W Allegheny Ave
Contact City,State,Zip:	Philadelphia, PA 19132
Site Contact Phone Number:	503-560-6990
Site Contact Email:	Not reported
Gen Status Code:	SQG
Monthly Generation:	True
Batch Generation:	False
One Time Generation:	False
Transport Own Waste:	False
Tranports Other Waste:	False
Recycler Onsite:	False
Transfer Facility:	False
Other Exemption:	Not reported
UW Battery Gen:	False
Used Oil Transporter:	False
Used Oil Transfer Facility:	False
Used Oil Processor:	False
Used Oil Refiner:	False
Used Oil Fuel Marketer Directs Shipments:	False
Used Oil Fuel Marketer Meets Specs:	False
Site Contact Address 2:	Not reported
SIC Code:	Not reported
CRK Number:	Not reported
Active:	Not reported
CAS Number:	Not reported
Chemical Name:	Not reported
EHS:	Not reported
EHS CAS Number:	Not reported
EHS Name:	Not reported
Name:	PEP BOYS 1474 FEDERAL WAY
Address:	34611 16TH AV S
City,State,Zip:	FEDERAL WAY, WA 98003

Map ID  
Direction  
Distance  
Elevation

MAP FINDINGS

Site

Database(s)

EDR ID Number  
EPA ID Number

PEP BOYS 1474 FEDERAL WAY (Continued)

1004794195

Facility Address 2:	Not reported
Facility ID:	93822738
EPA ID:	WAD988495701
NAICS:	811111
State Waste Code Desc:	Not reported
Federal Waste Code Desc:	D001
Form Comm:	Not reported
Data Year:	2015
Permit by Rule:	False
Mailing Address 2:	Attn Environmental Department
Treatment by Generator:	False
Mixed Radioactive Waste:	False
Importer of Hazardous Waste:	False
Immediate Recycler:	False
Treatment/Storage/Disposal/Recycling Facility:	False
Generator of Dangerous Fuel Waste:	False
Generator Marketing to Burner:	False
Other Marketers (i.e., blender, distributor, etc.):	False
Utility Boiler Burner:	False
Industry Boiler Burner:	False
Industrial Furnace:	False
Smelter Defferal:	False
Universal Waste:	Not reported
Off-Specification:	Not reported
LN Address 2:	Not reported
Tax Reg #:	601830405
Business Type:	Automotive Repair
Mail Name:	The Pep Boys Manny Moe & Jack
Mailing Address:	3111 W Allegheny Ave
Mailing City,State,Zip:	Philadelphia, PA 19132
Legal Organization Name:	Davco Enterprises Inc
Legal Organization Type:	Private
Legal Contact:	Herbert Davenport
Legal Address:	34611 16th Ave S
Legal Address 2:	Not reported
Legal City,State,Zip:	Federal Way, WA 98003
Legal Phone Number:	253-927-5383
Legal Effective Date:	Not reported
Land Organization Name:	Davco Enterprises Inc
Land Organization Type:	Private
Land Contact:	Herbert Davenport
Land Address:	34611 16th Ave S
Land City,State,Zip:	Federal Way, WA 98003
Land Phone Number:	253-927-5383
Operator Organization Name:	The Pep Boys Manny Moe & Jack
Operator Organization Type:	Private
Operator:	Not reported
Operator Address:	3111 W Allegheny Ave
Operator Address 2:	Not reported
Operator City,State,Zip:	Philadelphia, PA 19132
Operator Phone Number:	215-430-9688
Operator Effective Date:	03/01/2011
Site Contact:	Joshua Liston
Site Contact Address:	3111 W Allegheny Ave
Contact City,State,Zip:	Philadelphia, PA 19132
Site Contact Phone Number:	503-560-6990
Site Contact Email:	Not reported

Map ID  
Direction  
Distance  
Elevation

MAP FINDINGS

Site

Database(s)

EDR ID Number  
EPA ID Number

PEP BOYS 1474 FEDERAL WAY (Continued)

1004794195

Gen Status Code:	SQG
Monthly Generation:	True
Batch Generation:	False
One Time Generation:	False
Transport Own Waste:	False
Tranports Other Waste:	False
Recycler Onsite:	False
Transfer Facility:	False
Other Exemption:	Not reported
UW Battery Gen:	False
Used Oil Transporter:	False
Used Oil Transfer Facility:	False
Used Oil Processor:	False
Used Oil Refiner:	False
Used Oil Fuel Marketer Directs Shipments:	False
Used Oil Fuel Marketer Meets Specs:	False
Site Contact Address 2:	Not reported
SIC Code:	Not reported
CRK Number:	Not reported
Active:	Not reported
CAS Number:	Not reported
Chemical Name:	Not reported
EHS:	Not reported
EHS CAS Number:	Not reported
EHS Name:	Not reported
Name:	PEP BOYS 1474 FEDERAL WAY
Address:	34611 16TH AV S
City,State,Zip:	FEDERAL WAY, WA 98003
Facility Address 2:	Not reported
Facility ID:	93822738
EPA ID:	WAD988495701
NAICS:	811111
State Waste Code Desc:	Not reported
Federal Waste Code Desc:	D001
Form Comm:	Not reported
Data Year:	2014
Permit by Rule:	False
Mailing Address 2:	Attn Environmental Department
Treatment by Generator:	False
Mixed Radioactive Waste:	False
Importer of Hazardous Waste:	False
Immediate Recycler:	False
Treatment/Storage/Disposal/Recycling Facility:	False
Generator of Dangerous Fuel Waste:	False
Generator Marketing to Burner:	False
Other Marketers (i.e., blender, distributor, etc.):	False
Utility Boiler Burner:	False
Industry Boiler Burner:	False
Industrial Furnace:	False
Smelter Defferal:	False
Universal Waste:	Not reported
Off-Specification:	Not reported
LN Address 2:	Not reported
Tax Reg #:	601830405
Business Type:	Automotive Repair
Mail Name:	The Pep Boys Manny Moe & Jack

Map ID  
Direction  
Distance  
Elevation

MAP FINDINGS

Site

Database(s)

EDR ID Number  
EPA ID Number

**PEP BOYS 1474 FEDERAL WAY (Continued)**

**1004794195**

Mailing Address: 3111 W Allegheny Ave  
Mailing City,State,Zip: Philadelphia, PA 19132  
Legal Organization Name: Davco Enterprises Inc  
Legal Organization Type: Private  
Legal Contact: Herbert Davenport  
Legal Address: 34611 16th Ave S  
Legal Address 2: Not reported  
Legal City,State,Zip: Federal Way, WA 98003  
Legal Phone Number: 253-927-5383  
Legal Effective Date: Not reported  
Land Organization Name: Davco Enterprises Inc  
Land Organization Type: Private  
Land Contact: Herbert Davenport  
Land Address: 34611 16th Ave S  
Land City,State,Zip: Federal Way, WA 98003  
Land Phone Number: 253-927-5383  
Operator Organization Name: The Pep Boys Manny Moe & Jack  
Operator Organization Type: Private  
Operator: Not reported  
Operator Address: 3111 W Allegheny Ave  
Operator Address 2: Not reported  
Operator City,State,Zip: Philadelphia, PA 19132  
Operator Phone Number: 215-430-9688  
Operator Effective Date: 03/01/2011  
Site Contact: Joshua Liston  
Site Contact Address: 3111 W Allegheny Ave  
Contact City,State,Zip: Philadelphia, PA 19132  
Site Contact Phone Number: 503-560-6990  
Site Contact Email: Not reported  
Gen Status Code: SQG  
Monthly Generation: True  
Batch Generation: False  
One Time Generation: False  
Transport Own Waste: False  
Tranports Other Waste: False  
Recycler Onsite: False  
Transfer Facility: False  
Other Exemption: Not reported  
UW Battery Gen: False  
Used Oil Transporter: False  
Used Oil Transfer Facility: False  
Used Oil Processor: False  
Used Oil Refiner: False  
Used Oil Fuel Marketer Directs Shipments: False  
Used Oil Fuel Marketer Meets Specs: False  
Site Contact Address 2: Not reported  
SIC Code: Not reported  
CRK Number: Not reported  
Active: Not reported  
CAS Number: Not reported  
Chemical Name: Not reported  
EHS: Not reported  
EHS CAS Number: Not reported  
EHS Name: Not reported  
  
Name: PEP BOYS 1474 FEDERAL WAY  
Address: 34611 16TH AV S

Map ID  
Direction  
Distance  
Elevation

MAP FINDINGS

Site

Database(s)

EDR ID Number  
EPA ID Number

PEP BOYS 1474 FEDERAL WAY (Continued)

1004794195

City,State,Zip:	FEDERAL WAY, WA 98003
Facility Address 2:	Not reported
Facility ID:	93822738
EPA ID:	WAD988495701
NAICS:	811111
State Waste Code Desc:	Not reported
Federal Waste Code Desc:	D001
Form Comm:	Not reported
Data Year:	2013
Permit by Rule:	False
Mailing Address 2:	Attn Environmental Department
Treatment by Generator:	False
Mixed Radioactive Waste:	False
Importer of Hazardous Waste:	False
Immediate Recycler:	False
Treatment/Storage/Disposal/Recycling Facility:	False
Generator of Dangerous Fuel Waste:	False
Generator Marketing to Burner:	False
Other Marketers (i.e., blender, distributor, etc.):	False
Utility Boiler Burner:	False
Industry Boiler Burner:	False
Industrial Furnace:	False
Smelter Defferal:	False
Universal Waste:	Not reported
Off-Specification:	Not reported
LN Address 2:	Not reported
Tax Reg #:	601830405
Business Type:	Automotive Repair
Mail Name:	The Pep Boys Manny Moe & Jack
Mailing Address:	3111 W allegheny Ave
Mailing City,State,Zip:	Philadelphia, PA 19132
Legal Organization Name:	Davco Enterprises Inc
Legal Organization Type:	Private
Legal Contact:	Herbert Davenport
Legal Address:	34611 16th Ave S
Legal Address 2:	Not reported
Legal City,State,Zip:	Federal Way, WA 98003
Legal Phone Number:	253-927-5383
Legal Effective Date:	Not reported
Land Organization Name:	Davco Enterprises Inc
Land Organization Type:	Private
Land Contact:	Herbert Davenport
Land Address:	34611 16th Ave S
Land City,State,Zip:	Federal Way, WA 98003
Land Phone Number:	253-927-5383
Operator Organization Name:	The Pep Boys Manny Moe & Jack
Operator Organization Type:	Private
Operator:	Not reported
Operator Address:	3111 W Alegheny Ave
Operator Address 2:	Not reported
Operator City,State,Zip:	Philadelphia, PA 19132
Operator Phone Number:	215-430-9645
Operator Effective Date:	03/01/2011
Site Contact:	Tim Liebig
Site Contact Address:	3111 W Alegheny Ave
Contact City,State,Zip:	Philadelphia, PA 19132
Site Contact Phone Number:	314-324-6540

Map ID  
Direction  
Distance  
Elevation

MAP FINDINGS

Site

Database(s)

EDR ID Number  
EPA ID Number

PEP BOYS 1474 FEDERAL WAY (Continued)

1004794195

Site Contact Email:	Not reported
Gen Status Code:	SQG
Monthly Generation:	True
Batch Generation:	False
One Time Generation:	False
Transport Own Waste:	False
Tranports Other Waste:	False
Recycler Onsite:	False
Transfer Facility:	False
Other Exemption:	Not reported
UW Battery Gen:	False
Used Oil Transporter:	False
Used Oil Transfer Facility:	False
Used Oil Processor:	False
Used Oil Refiner:	False
Used Oil Fuel Marketer Directs Shipments:	False
Used Oil Fuel Marketer Meets Specs:	False
Site Contact Address 2:	Not reported
SIC Code:	Not reported
CRK Number:	Not reported
Active:	Not reported
CAS Number:	Not reported
Chemical Name:	Not reported
EHS:	Not reported
EHS CAS Number:	Not reported
EHS Name:	Not reported
Name:	PEP BOYS 1474 FEDERAL WAY
Address:	34611 16TH AV S
City,State,Zip:	FEDERAL WAY, WA 98003
Facility Address 2:	Not reported
Facility ID:	93822738
EPA ID:	WAD988495701
NAICS:	811111
State Waste Code Desc:	Not reported
Federal Waste Code Desc:	Not reported
Form Comm:	Not reported
Data Year:	2012
Permit by Rule:	False
Mailing Address 2:	Attn Environmental Department
Treatment by Generator:	False
Mixed Radioactive Waste:	False
Importer of Hazardous Waste:	False
Immediate Recycler:	False
Treatment/Storage/Disposal/Recycling Facility:	False
Generator of Dangerous Fuel Waste:	False
Generator Marketing to Burner:	False
Other Marketers (i.e., blender, distributor, etc.):	False
Utility Boiler Burner:	False
Industry Boiler Burner:	False
Industrial Furnace:	False
Smelter Defferal:	False
Universal Waste:	Not reported
Off-Specification:	Not reported
LN Address 2:	Not reported
Tax Reg #:	601830405
Business Type:	Automotive Repair



Map ID  
Direction  
Distance  
Elevation

MAP FINDINGS

Site

Database(s)

EDR ID Number  
EPA ID Number

PEP BOYS 1474 FEDERAL WAY (Continued)

1004794195

Mail Name: The Pep Boys Manny Moe & Jack  
Mailing Address: 3111 W Allegheny Ave  
Mailing City, State, Zip: Philadelphia, PA 19132  
Legal Organization Name: Davco Enterprises Inc  
Legal Organization Type: Private  
Legal Contact: Herbert Davenport  
Legal Address: 34611 16th Ave S  
Legal Address 2: Not reported  
Legal City, State, Zip: Federal Way, WA 98003  
Legal Phone Number: 253-927-5383  
Legal Effective Date: Not reported  
Land Organization Name: Davco Enterprises Inc  
Land Organization Type: Private  
Land Contact: Herbert Davenport  
Land Address: 34611 16th Ave S  
Land City, State, Zip: Federal Way, WA 98003  
Land Phone Number: 253-927-5383  
Operator Organization Name: The Pep Boys Manny Moe & Jack  
Operator Organization Type: Private  
Operator: Not reported  
Operator Address: 3111 W Allegheny Ave  
Operator Address 2: Not reported  
Operator City, State, Zip: Philadelphia, PA 19132  
Operator Phone Number: 215-430-9645  
Operator Effective Date: 03/01/2011  
Site Contact: Tim Liebig  
Site Contact Address: 3111 W Allegheny Ave  
Contact City, State, Zip: Philadelphia, PA 19132  
Site Contact Phone Number: 314-324-6540  
Site Contact Email: Not reported  
Gen Status Code: SQG  
Monthly Generation: False  
Batch Generation: True  
One Time Generation: False  
Transport Own Waste: False  
Tranports Other Waste: False  
Recycler Onsite: False  
Transfer Facility: False  
Other Exemption: Not reported  
UW Battery Gen: False  
Used Oil Transporter: False  
Used Oil Transfer Facility: False  
Used Oil Processor: False  
Used Oil Refiner: False  
Used Oil Fuel Marketer Directs Shipments: False  
Used Oil Fuel Marketer Meets Specs: False  
Site Contact Address 2: Not reported  
SIC Code: Not reported  
CRK Number: Not reported  
Active: Not reported  
CAS Number: Not reported  
Chemical Name: Not reported  
EHS: Not reported  
EHS CAS Number: Not reported  
EHS Name: Not reported

Name: PEP BOYS 1474 FEDERAL WAY

Map ID  
Direction  
Distance  
Elevation

MAP FINDINGS

Site

Database(s)

EDR ID Number  
EPA ID Number

PEP BOYS 1474 FEDERAL WAY (Continued)

1004794195

Address:	34611 16TH AV S
City,State,Zip:	FEDERAL WAY, WA 98003
Facility Address 2:	Not reported
Facility ID:	93822738
EPA ID:	WAD988495701
NAICS:	811111
State Waste Code Desc:	Not reported
Federal Waste Code Desc:	D001
Form Comm:	Not reported
Data Year:	2011
Permit by Rule:	False
Mailing Address 2:	Attn Environmental Department
Treatment by Generator:	False
Mixed Radioactive Waste:	False
Importer of Hazardous Waste:	False
Immediate Recycler:	False
Treatment/Storage/Disposal/Recycling Facility:	False
Generator of Dangerous Fuel Waste:	False
Generator Marketing to Burner:	False
Other Marketers (i.e., blender, distributor, etc.):	False
Utility Boiler Burner:	False
Industry Boiler Burner:	False
Industrial Furnace:	False
Smelter Defferal:	False
Universal Waste:	Not reported
Off-Specification:	Not reported
LN Address 2:	Not reported
Tax Reg #:	601830405
Business Type:	Automotive Repair
Mail Name:	The Pep Boys Manny Moe & Jack
Mailing Address:	3111 W allegheny Ave
Mailing City,State,Zip:	Philadelphia, PA 19132
Legal Organization Name:	Davco Enterprises Inc
Legal Organization Type:	Private
Legal Contact:	Herbert Davenport
Legal Address:	34611 16th Ave S
Legal Address 2:	Not reported
Legal City,State,Zip:	Federal Way, WA 98003
Legal Phone Number:	253-927-5383
Legal Effective Date:	Not reported
Land Organization Name:	Davco Enterprises Inc
Land Organization Type:	Private
Land Contact:	Herbert Davenport
Land Address:	34611 16th Ave S
Land City,State,Zip:	Federal Way, WA 98003
Land Phone Number:	253-927-5383
Operator Organization Name:	The Pep Boys Manny Moe & Jack
Operator Organization Type:	Private
Operator:	Not reported
Operator Address:	3111 W Alegheny Ave
Operator Address 2:	Not reported
Operator City,State,Zip:	Philadelphia, PA 19132
Operator Phone Number:	215-430-9645
Operator Effective Date:	03/01/2011
Site Contact:	Tim Liebig
Site Contact Address:	3111 W Alegheny Ave
Contact City,State,Zip:	Philadelphia, PA 19132

Map ID  
 Direction  
 Distance  
 Elevation

MAP FINDINGS

Site

Database(s)

EDR ID Number  
 EPA ID Number

**PEP BOYS 1474 FEDERAL WAY (Continued)**

**1004794195**

Site Contact Phone Number: 314-324-6540  
 Site Contact Email: Not reported  
 Gen Status Code: SQG  
 Monthly Generation: True  
 Batch Generation: False  
 One Time Generation: False  
 Transport Own Waste: False  
 Tranports Other Waste: False  
 Recycler Onsite: False  
 Transfer Facility: False  
 Other Exemption: Not reported  
 UW Battery Gen: False  
 Used Oil Transporter: False  
 Used Oil Transfer Facility: False  
 Used Oil Processor: False  
 Used Oil Refiner: False  
 Used Oil Fuel Marketer Directs Shipments: False  
 Used Oil Fuel Marketer Meets Specs: False  
 Site Contact Address 2: Not reported  
 SIC Code: Not reported  
 CRK Number: Not reported  
 Active: Not reported  
 CAS Number: Not reported  
 Chemical Name: Not reported  
 EHS: Not reported  
 EHS CAS Number: Not reported  
 EHS Name: Not reported

**278**  
**ESE**  
**1/2-1**  
**0.589 mi.**  
**3108 ft.**

**AUBURN SERVICE CENTER**  
**33940 WEYERHAEUSER WAY S**  
**AUBURN, WA 98001**

**WA CSCSL U003026338**  
**WA LUST N/A**  
**WA UST**  
**WA ALLSITES**

**Actual:**  
**386 ft.**  
**Focus Map:**  
**8**

**CSCSL:**  
 Name: PUGET POWER AUBURN SERVICE CENTER  
 Address: 33940 WEYERHAEUSER WAY S  
 City,State,Zip: AUBURN, WA 98001  
 Facility ID: 2574  
 Region: Northwest  
 Lat/Long: 47.29633 / -122.29207  
 Clean Up Siteid: 7032  
 Site Status: Cleanup Started  
 Contaminant Name: Benzene  
 Alternate Site Names: AUBURN SERVICE CENTER,PUGET POWER AUBURN SERV CTR,PUGET SOUND ENERGY  
 Site Rank: Not reported  
 Has Institutional Control: Not reported  
 Past VCP: Not reported  
 Current VCP: Not reported  
 Ground Water: Suspected  
 Surface Water: Not reported  
 Soil: Confirmed Above Cleanup Levels  
 Sediment: Not reported  
 Air: Not reported  
 Bedrock: Not reported  
 Responsible Unit: Northwest  
  
 Name: PUGET POWER AUBURN SERVICE CENTER

Map ID  
Direction  
Distance  
Elevation

MAP FINDINGS

Site

Database(s)

EDR ID Number  
EPA ID Number

**AUBURN SERVICE CENTER (Continued)**

**U003026338**

Address: 33940 WEYERHAEUSER WAY S  
City,State,Zip: AUBURN, WA 98001  
Facility ID: 2574  
Region: Northwest  
Lat/Long: 47.29633 / -122.29207  
Clean Up Siteid: 7032  
Site Status: Cleanup Started  
Contaminant Name: Non-Halogenated Solvents  
Alternate Site Names: AUBURN SERVICE CENTER,PUGET POWER AUBURN SERV CTR,PUGET SOUND ENERGY  
Site Rank: Not reported  
Has Institutional Control:Not reported  
Past VCP: Not reported  
Current VCP: Not reported  
Ground Water: Confirmed Above Cleanup Levels  
Surface Water: Not reported  
Soil: Confirmed Above Cleanup Levels  
Sediment: Not reported  
Air: Not reported  
Bedrock: Not reported  
Responsible Unit: Northwest

Name: PUGET POWER AUBURN SERVICE CENTER  
Address: 33940 WEYERHAEUSER WAY S  
City,State,Zip: AUBURN, WA 98001  
Facility ID: 2574  
Region: Northwest  
Lat/Long: 47.29633 / -122.29207  
Clean Up Siteid: 7032  
Site Status: Cleanup Started  
Contaminant Name: Petroleum Products-Unspecified  
Alternate Site Names: AUBURN SERVICE CENTER,PUGET POWER AUBURN SERV CTR,PUGET SOUND ENERGY  
Site Rank: Not reported  
Has Institutional Control:Not reported  
Past VCP: Not reported  
Current VCP: Not reported  
Ground Water: Confirmed Above Cleanup Levels  
Surface Water: Not reported  
Soil: Not reported  
Sediment: Not reported  
Air: Not reported  
Bedrock: Not reported  
Responsible Unit: Northwest

Name: PUGET POWER AUBURN SERVICE CENTER  
Address: 33940 WEYERHAEUSER WAY S  
City,State,Zip: AUBURN, WA 98001  
Facility ID: 2574  
Region: Northwest  
Lat/Long: 47.29633 / -122.29207  
Clean Up Siteid: 7032  
Site Status: Cleanup Started  
Contaminant Name: Petroleum-Diesel  
Alternate Site Names: AUBURN SERVICE CENTER,PUGET POWER AUBURN SERV CTR,PUGET SOUND ENERGY  
Site Rank: Not reported  
Has Institutional Control:Not reported  
Past VCP: Not reported  
Current VCP: Not reported

Map ID  
Direction  
Distance  
Elevation

MAP FINDINGS

Site

Database(s)

EDR ID Number  
EPA ID Number

**AUBURN SERVICE CENTER (Continued)**

**U003026338**

Ground Water: Suspected  
Surface Water: Not reported  
Soil: Confirmed Above Cleanup Levels  
Sediment: Not reported  
Air: Not reported  
Bedrock: Not reported  
Responsible Unit: Northwest

Name: PUGET POWER AUBURN SERVICE CENTER  
Address: 33940 WEYERHAEUSER WAY S  
City,State,Zip: AUBURN, WA 98001  
Facility ID: 2574  
Region: Northwest  
Lat/Long: 47.29633 / -122.29207  
Clean Up Siteid: 7032  
Site Status: Cleanup Started  
Contaminant Name: Petroleum-Gasoline  
Alternate Site Names: AUBURN SERVICE CENTER,PUGET POWER AUBURN SERV CTR,PUGET SOUND ENERGY  
Site Rank: Not reported  
Has Institutional Control: Not reported  
Past VCP: Not reported  
Current VCP: Not reported  
Ground Water: Suspected  
Surface Water: Not reported  
Soil: Confirmed Above Cleanup Levels  
Sediment: Not reported  
Air: Not reported  
Bedrock: Not reported  
Responsible Unit: Northwest

Name: PUGET POWER AUBURN SERVICE CENTER  
Address: 33940 WEYERHAEUSER WAY S  
City,State,Zip: AUBURN, WA 98001  
Facility ID: 2574  
Region: Northwest  
Lat/Long: 47.29633 / -122.29207  
Clean Up Siteid: 7032  
Site Status: Cleanup Started  
Contaminant Name: Petroleum-Other  
Alternate Site Names: AUBURN SERVICE CENTER,PUGET POWER AUBURN SERV CTR,PUGET SOUND ENERGY  
Site Rank: Not reported  
Has Institutional Control: Not reported  
Past VCP: Not reported  
Current VCP: Not reported  
Ground Water: Suspected  
Surface Water: Not reported  
Soil: Confirmed Above Cleanup Levels  
Sediment: Not reported  
Air: Not reported  
Bedrock: Not reported  
Responsible Unit: Northwest

Name: PUGET POWER AUBURN SERVICE CENTER  
Address: 33940 WEYERHAEUSER WAY S  
City,State,Zip: AUBURN, WA 98001  
Facility ID: 2574  
Region: Northwest

Map ID  
Direction  
Distance  
Elevation

MAP FINDINGS

Site

Database(s)

EDR ID Number  
EPA ID Number

**AUBURN SERVICE CENTER (Continued)**

**U003026338**

Lat/Long: 47.29633 / -122.29207  
Clean Up Siteid: 7032  
Site Status: Cleanup Started  
Contaminant Name: Phenolic Compounds  
Alternate Site Names: AUBURN SERVICE CENTER,PUGET POWER AUBURN SERV CTR,PUGET SOUND ENERGY  
Site Rank: Not reported  
Has Institutional Control: Not reported  
Past VCP: Not reported  
Current VCP: Not reported  
Ground Water: Suspected  
Surface Water: Not reported  
Soil: Confirmed Above Cleanup Levels  
Sediment: Not reported  
Air: Not reported  
Bedrock: Not reported  
Responsible Unit: Northwest

Name: PUGET POWER AUBURN SERVICE CENTER  
Address: 33940 WEYERHAEUSER WAY S  
City,State,Zip: AUBURN, WA 98001  
Facility ID: 2574  
Region: Northwest  
Lat/Long: 47.29633 / -122.29207  
Clean Up Siteid: 7032  
Site Status: Cleanup Started  
Contaminant Name: Polychlorinated biPhenyls (PCB)  
Alternate Site Names: AUBURN SERVICE CENTER,PUGET POWER AUBURN SERV CTR,PUGET SOUND ENERGY  
Site Rank: Not reported  
Has Institutional Control: Not reported  
Past VCP: Not reported  
Current VCP: Not reported  
Ground Water: Not reported  
Surface Water: Not reported  
Soil: Suspected  
Sediment: Not reported  
Air: Not reported  
Bedrock: Not reported  
Responsible Unit: Northwest

Name: PUGET POWER AUBURN SERVICE CENTER  
Address: 33940 WEYERHAEUSER WAY S  
City,State,Zip: AUBURN, WA 98001  
Facility ID: 2574  
Region: Northwest  
Lat/Long: 47.29633 / -122.29207  
Clean Up Siteid: 7032  
Site Status: Cleanup Started  
Contaminant Name: Polycyclic Aromatic Hydrocarbons  
Alternate Site Names: AUBURN SERVICE CENTER,PUGET POWER AUBURN SERV CTR,PUGET SOUND ENERGY  
Site Rank: Not reported  
Has Institutional Control: Not reported  
Past VCP: Not reported  
Current VCP: Not reported  
Ground Water: Suspected  
Surface Water: Not reported  
Soil: Suspected  
Sediment: Not reported

Map ID  
Direction  
Distance  
Elevation

MAP FINDINGS

Site

Database(s)

EDR ID Number  
EPA ID Number

**AUBURN SERVICE CENTER (Continued)**

**U003026338**

Air: Not reported  
Bedrock: Not reported  
Responsible Unit: Northwest

**LUST:**

Name: PUGET POWER AUBURN SERVICE CENTER  
Address: 33940 WEYERHAEUSER WAY S  
City,State,Zip: AUBURN, WA 98001  
Facility ID: 2574  
Lust Status Type: LUST - Cleanup Started  
Cleanup Site ID: 7032  
Cleanup Unit Type: Upland  
Process Type: Independent Action  
Cleanup Unit Name: AUBURN SERVICE CENTER,PUGET POWER AUBURN SERV CTR,PUGET SOUND ENERGY  
Response Section: Northwest  
Release Date: 09/09/1994  
Lust Date: 07/01/2011  
Region: Northwest  
Lust ID: 3820  
UST ID: 8560  
Contaminant Name: Polycyclic Aromatic Hydrocarbons  
Ground Water: Suspected  
Surface Water: Not reported  
Soil: Suspected  
Sediment: Not reported  
Air: Not reported  
Bedrock: Not reported  
Lat/Long: 47.29633 / -122.29207

Name: PUGET POWER AUBURN SERVICE CENTER  
Address: 33940 WEYERHAEUSER WAY S  
City,State,Zip: AUBURN, WA 98001  
Facility ID: 2574  
Lust Status Type: LUST - Cleanup Started  
Cleanup Site ID: 7032  
Cleanup Unit Type: Upland  
Process Type: Independent Action  
Cleanup Unit Name: AUBURN SERVICE CENTER,PUGET POWER AUBURN SERV CTR,PUGET SOUND ENERGY  
Response Section: Northwest  
Release Date: 10/25/1993  
Lust Date: 07/01/2011  
Region: Northwest  
Lust ID: 3064  
UST ID: 8560  
Contaminant Name: Petroleum-Gasoline  
Ground Water: Suspected  
Surface Water: Not reported  
Soil: Confirmed Above Cleanup Levels  
Sediment: Not reported  
Air: Not reported  
Bedrock: Not reported  
Lat/Long: 47.29633 / -122.29207

Name: PUGET POWER AUBURN SERVICE CENTER  
Address: 33940 WEYERHAEUSER WAY S  
City,State,Zip: AUBURN, WA 98001  
Facility ID: 2574

Map ID  
Direction  
Distance  
Elevation

MAP FINDINGS

Site

Database(s)

EDR ID Number  
EPA ID Number

**AUBURN SERVICE CENTER (Continued)**

**U003026338**

Lust Status Type: LUST - Cleanup Started  
Cleanup Site ID: 7032  
Cleanup Unit Type: Upland  
Process Type: Independent Action  
Cleanup Unit Name: AUBURN SERVICE CENTER,PUGET POWER AUBURN SERV CTR,PUGET SOUND ENERGY  
Response Section: Northwest  
Release Date: 09/09/1994  
Lust Date: 07/01/2011  
Region: Northwest  
Lust ID: 3820  
UST ID: 8560  
Contaminant Name: Phenolic Compounds  
Ground Water: Suspected  
Surface Water: Not reported  
Soil: Confirmed Above Cleanup Levels  
Sediment: Not reported  
Air: Not reported  
Bedrock: Not reported  
Lat/Long: 47.29633 / -122.29207

Name: PUGET POWER AUBURN SERVICE CENTER  
Address: 33940 WEYERHAEUSER WAY S  
City,State,Zip: AUBURN, WA 98001  
Facility ID: 2574  
Lust Status Type: LUST - Cleanup Started  
Cleanup Site ID: 7032  
Cleanup Unit Type: Upland  
Process Type: Independent Action  
Cleanup Unit Name: AUBURN SERVICE CENTER,PUGET POWER AUBURN SERV CTR,PUGET SOUND ENERGY  
Response Section: Northwest  
Release Date: 10/25/1993  
Lust Date: 07/01/2011  
Region: Northwest  
Lust ID: 3064  
UST ID: 8560  
Contaminant Name: Petroleum-Diesel  
Ground Water: Suspected  
Surface Water: Not reported  
Soil: Confirmed Above Cleanup Levels  
Sediment: Not reported  
Air: Not reported  
Bedrock: Not reported  
Lat/Long: 47.29633 / -122.29207

Name: PUGET POWER AUBURN SERVICE CENTER  
Address: 33940 WEYERHAEUSER WAY S  
City,State,Zip: AUBURN, WA 98001  
Facility ID: 2574  
Lust Status Type: LUST - Cleanup Started  
Cleanup Site ID: 7032  
Cleanup Unit Type: Upland  
Process Type: Independent Action  
Cleanup Unit Name: AUBURN SERVICE CENTER,PUGET POWER AUBURN SERV CTR,PUGET SOUND ENERGY  
Response Section: Northwest  
Release Date: 10/25/1993  
Lust Date: 07/01/2011  
Region: Northwest



Map ID  
Direction  
Distance  
Elevation

MAP FINDINGS

Site

Database(s)

EDR ID Number  
EPA ID Number

**AUBURN SERVICE CENTER (Continued)**

**U003026338**

Lust ID: 3064  
UST ID: 8560  
Contaminant Name: Phenolic Compounds  
Ground Water: Suspected  
Surface Water: Not reported  
Soil: Confirmed Above Cleanup Levels  
Sediment: Not reported  
Air: Not reported  
Bedrock: Not reported  
Lat/Long: 47.29633 / -122.29207

Name: PUGET POWER AUBURN SERVICE CENTER  
Address: 33940 WEYERHAEUSER WAY S  
City,State,Zip: AUBURN, WA 98001  
Facility ID: 2574  
Lust Status Type: LUST - Cleanup Started  
Cleanup Site ID: 7032  
Cleanup Unit Type: Upland  
Process Type: Independent Action  
Cleanup Unit Name: AUBURN SERVICE CENTER,PUGET POWER AUBURN SERV CTR,PUGET SOUND ENERGY  
Response Section: Northwest  
Release Date: 10/25/1993  
Lust Date: 07/01/2011  
Region: Northwest  
Lust ID: 3064  
UST ID: 8560  
Contaminant Name: Polycyclic Aromatic Hydrocarbons  
Ground Water: Suspected  
Surface Water: Not reported  
Soil: Suspected  
Sediment: Not reported  
Air: Not reported  
Bedrock: Not reported  
Lat/Long: 47.29633 / -122.29207

Name: PUGET POWER AUBURN SERVICE CENTER  
Address: 33940 WEYERHAEUSER WAY S  
City,State,Zip: AUBURN, WA 98001  
Facility ID: 2574  
Lust Status Type: LUST - Cleanup Started  
Cleanup Site ID: 7032  
Cleanup Unit Type: Upland  
Process Type: Independent Action  
Cleanup Unit Name: AUBURN SERVICE CENTER,PUGET POWER AUBURN SERV CTR,PUGET SOUND ENERGY  
Response Section: Northwest  
Release Date: 09/09/1994  
Lust Date: 07/01/2011  
Region: Northwest  
Lust ID: 3820  
UST ID: 8560  
Contaminant Name: Benzene  
Ground Water: Suspected  
Surface Water: Not reported  
Soil: Confirmed Above Cleanup Levels  
Sediment: Not reported  
Air: Not reported  
Bedrock: Not reported

Map ID  
Direction  
Distance  
Elevation

MAP FINDINGS

Site

Database(s)

EDR ID Number  
EPA ID Number

**AUBURN SERVICE CENTER (Continued)**

**U003026338**

Lat/Long: 47.29633 / -122.29207

Name: PUGET POWER AUBURN SERVICE CENTER  
Address: 33940 WEYERHAEUSER WAY S  
City,State,Zip: AUBURN, WA 98001  
Facility ID: 2574  
Lust Status Type: LUST - Cleanup Started  
Cleanup Site ID: 7032  
Cleanup Unit Type: Upland  
Process Type: Independent Action  
Cleanup Unit Name: AUBURN SERVICE CENTER,PUGET POWER AUBURN SERV CTR,PUGET SOUND ENERGY  
Response Section: Northwest  
Release Date: 09/09/1994  
Lust Date: 07/01/2011  
Region: Northwest  
Lust ID: 3820  
UST ID: 8560  
Contaminant Name: Petroleum-Other  
Ground Water: Suspected  
Surface Water: Not reported  
Soil: Confirmed Above Cleanup Levels  
Sediment: Not reported  
Air: Not reported  
Bedrock: Not reported  
Lat/Long: 47.29633 / -122.29207

Name: PUGET POWER AUBURN SERVICE CENTER  
Address: 33940 WEYERHAEUSER WAY S  
City,State,Zip: AUBURN, WA 98001  
Facility ID: 2574  
Lust Status Type: LUST - Cleanup Started  
Cleanup Site ID: 7032  
Cleanup Unit Type: Upland  
Process Type: Independent Action  
Cleanup Unit Name: AUBURN SERVICE CENTER,PUGET POWER AUBURN SERV CTR,PUGET SOUND ENERGY  
Response Section: Northwest  
Release Date: 10/25/1993  
Lust Date: 07/01/2011  
Region: Northwest  
Lust ID: 3064  
UST ID: 8560  
Contaminant Name: Benzene  
Ground Water: Suspected  
Surface Water: Not reported  
Soil: Confirmed Above Cleanup Levels  
Sediment: Not reported  
Air: Not reported  
Bedrock: Not reported  
Lat/Long: 47.29633 / -122.29207

Name: PUGET POWER AUBURN SERVICE CENTER  
Address: 33940 WEYERHAEUSER WAY S  
City,State,Zip: AUBURN, WA 98001  
Facility ID: 2574  
Lust Status Type: LUST - Cleanup Started  
Cleanup Site ID: 7032  
Cleanup Unit Type: Upland

Map ID  
Direction  
Distance  
Elevation

MAP FINDINGS

Site

Database(s)

EDR ID Number  
EPA ID Number

**AUBURN SERVICE CENTER (Continued)**

**U003026338**

Process Type: Independent Action  
Cleanup Unit Name: AUBURN SERVICE CENTER,PUGET POWER AUBURN SERV CTR,PUGET SOUND ENERGY  
Response Section: Northwest  
Release Date: 09/09/1994  
Lust Date: 07/01/2011  
Region: Northwest  
Lust ID: 3820  
UST ID: 8560  
Contaminant Name: Petroleum-Diesel  
Ground Water: Suspected  
Surface Water: Not reported  
Soil: Confirmed Above Cleanup Levels  
Sediment: Not reported  
Air: Not reported  
Bedrock: Not reported  
Lat/Long: 47.29633 / -122.29207

Name: PUGET POWER AUBURN SERVICE CENTER  
Address: 33940 WEYERHAEUSER WAY S  
City,State,Zip: AUBURN, WA 98001  
Facility ID: 2574  
Lust Status Type: LUST - Cleanup Started  
Cleanup Site ID: 7032  
Cleanup Unit Type: Upland  
Process Type: Independent Action  
Cleanup Unit Name: AUBURN SERVICE CENTER,PUGET POWER AUBURN SERV CTR,PUGET SOUND ENERGY  
Response Section: Northwest  
Release Date: 09/09/1994  
Lust Date: 07/01/2011  
Region: Northwest  
Lust ID: 3820  
UST ID: 8560  
Contaminant Name: Petroleum-Gasoline  
Ground Water: Suspected  
Surface Water: Not reported  
Soil: Confirmed Above Cleanup Levels  
Sediment: Not reported  
Air: Not reported  
Bedrock: Not reported  
Lat/Long: 47.29633 / -122.29207

Name: PUGET POWER AUBURN SERVICE CENTER  
Address: 33940 WEYERHAEUSER WAY S  
City,State,Zip: AUBURN, WA 98001  
Facility ID: 2574  
Lust Status Type: LUST - Cleanup Started  
Cleanup Site ID: 7032  
Cleanup Unit Type: Upland  
Process Type: Independent Action  
Cleanup Unit Name: AUBURN SERVICE CENTER,PUGET POWER AUBURN SERV CTR,PUGET SOUND ENERGY  
Response Section: Northwest  
Release Date: 10/25/1993  
Lust Date: 07/01/2011  
Region: Northwest  
Lust ID: 3064  
UST ID: 8560  
Contaminant Name: Petroleum-Other

Map ID  
Direction  
Distance  
Elevation

MAP FINDINGS

Site

Database(s)

EDR ID Number  
EPA ID Number

**AUBURN SERVICE CENTER (Continued)**

**U003026338**

Ground Water: Suspected  
Surface Water: Not reported  
Soil: Confirmed Above Cleanup Levels  
Sediment: Not reported  
Air: Not reported  
Bedrock: Not reported  
Lat/Long: 47.29633 / -122.29207

**UST:**

Name: AUBURN SERVICE CENTER  
Address: 33940 WEYERHAEUSER WAY S  
City: AUBURN  
Zip: 98001  
Facility ID: 2574  
Site Id: 8560  
UBI: Not reported  
Phone Number: Not reported  
Decimal Latitude: 47.29633  
Decimal Longitude: -122.29207

Tank Name: 180  
Tag Number: Not reported  
Tank Status: Removed  
Tank Status Date: 08/06/1996  
Tank Install Date: 06/01/1978  
Tank Closure Date: Not reported  
Capacity Range: Not reported  
Tank Permit Expiration Date: Not reported  
Tank Upgrade Date: Not reported  
Tank Spill Prevention: None  
Tank Overfill Prevention: None  
Tank Material: Not reported  
Tank Construction: Single Wall Tank  
Tank Tightness Test: Not reported  
Tank Corrosion Protection: None  
Tank Manifold: Not reported  
Tank Release Detection: Manual Inventory Control (daily)  
Tank SFC Type: Not reported  
Pipe Material: Other  
Pipe Construction: Single Wall Pipe  
Pipe Primary Release Detection: Automatic Line Leak Detector (ALLD)  
Pipe Second Release Detection: Not reported  
Pipe Corrosion Protection: None  
Pipe Pumping System: Pressurized System  
Responsible Unit: Northwest  
Dispenser/Pump SFC Type: Not reported

Name: AUBURN SERVICE CENTER  
Address: 33940 WEYERHAEUSER WAY S  
City: AUBURN  
Zip: 98001

Tank Name: 181  
Tag Number: Not reported  
Tank Status: Removed  
Tank Status Date: 08/06/1996  
Tank Install Date: 01/01/1968

Map ID  
Direction  
Distance  
Elevation

MAP FINDINGS

Site

Database(s)

EDR ID Number  
EPA ID Number

**AUBURN SERVICE CENTER (Continued)**

**U003026338**

Tank Closure Date: Not reported  
Capacity Range: Not reported  
Tank Permit Expiration Date: Not reported  
Tank Upgrade Date: Not reported  
Tank Spill Prevention: None  
Tank Overfill Prevention: None  
Tank Material: Not reported  
Tank Construction: Single Wall Tank  
Tank Tightness Test: Not reported  
Tank Corrosion Protection: None  
Tank Manifold: Not reported  
Tank Release Detection: Manual Inventory Control (daily)  
Tank SFC Type: Not reported  
Pipe Material: Not reported  
Pipe Construction: Single Wall Pipe  
Pipe Primary Release Detection: Automatic Line Leak Detector (ALLD)  
Pipe Second Release Detection: Not reported  
Pipe Corrosion Protection: None  
Pipe Pumping System: Pressurized System  
Responsible Unit: Northwest  
Dispencer/Pump SFC Type: Not reported

Name: AUBURN SERVICE CENTER  
Address: 33940 WEYERHAEUSER WAY S  
City: AUBURN  
Zip: 98001

Tank Name: 201  
Tag Number: Not reported  
Tank Status: Removed  
Tank Status Date: 08/06/1996  
Tank Install Date: 05/01/1968  
Tank Closure Date: Not reported  
Capacity Range: Not reported  
Tank Permit Expiration Date: Not reported  
Tank Upgrade Date: Not reported  
Tank Spill Prevention: Not reported  
Tank Overfill Prevention: 25 Gallons or less  
Tank Material: Not reported  
Tank Construction: Not reported  
Tank Tightness Test: Not reported  
Tank Corrosion Protection: Not reported  
Tank Manifold: Not reported  
Tank Release Detection: Not reported  
Tank SFC Type: Not reported  
Pipe Material: Not reported  
Pipe Construction: Not reported  
Pipe Primary Release Detection: Other  
Pipe Second Release Detection: Not reported  
Pipe Corrosion Protection: Not reported  
Pipe Pumping System: Not reported  
Responsible Unit: Northwest  
Dispencer/Pump SFC Type: Not reported

Name: AUBURN SERVICE CENTER  
Address: 33940 WEYERHAEUSER WAY S  
City: AUBURN

Map ID  
Direction  
Distance  
Elevation

MAP FINDINGS

Site

Database(s)

EDR ID Number  
EPA ID Number

**AUBURN SERVICE CENTER (Continued)**

**U003026338**

Zip: 98001  
  
Tank Name: 202  
Tag Number: Not reported  
Tank Status: Removed  
Tank Status Date: 08/06/1996  
Tank Install Date: 05/01/1968  
Tank Closure Date: Not reported  
Capacity Range: Not reported  
Tank Permit Expiration Date: Not reported  
Tank Upgrade Date: Not reported  
Tank Spill Prevention: Not reported  
Tank Overfill Prevention: 25 Gallons or less  
Tank Material: Not reported  
Tank Construction: Not reported  
Tank Tightness Test: Not reported  
Tank Corrosion Protection: Not reported  
Tank Manifold: Not reported  
Tank Release Detection: Not reported  
Tank SFC Type: Not reported  
Pipe Material: Not reported  
Pipe Construction: Not reported  
Pipe Primary Release Detection: Other  
Pipe Second Release Detection: Not reported  
Pipe Corrosion Protection: Not reported  
Pipe Pumping System: Not reported  
Responsible Unit: Northwest  
Dispenser/Pump SFC Type: Not reported

**ALLSITES:**

Name: PUGET POWER AUBURN SERV CTR  
Facility Id: 2574

Interaction: 4868  
Interaction 1: I  
Interaction 2: LUST  
Ecology Program: TOXICS  
Program Data: ISIS  
Facility Alt.: Not reported  
Program ID: 8560  
Date Interaction: 1994-09-09 00:00:00  
Date Interaction 3: LUST Facility  
Latitude: 47.296324394000003  
Longitude: -122.292055187

Interaction: 4869  
Interaction 1: A  
Interaction 2: INDPNDNT  
Ecology Program: TOXICS  
Program Data: ISIS  
Facility Alt.: PUGET POWER AUBURN SERV CTR  
Program ID: Not reported  
Date Interaction: 1900-01-01 00:00:00  
Date Interaction 3: Independent Cleanup  
Latitude: 47.296324394000003  
Longitude: -122.292055187

Map ID  
Direction  
Distance  
Elevation

MAP FINDINGS

Site

Database(s)

EDR ID Number  
EPA ID Number

**AUBURN SERVICE CENTER (Continued)**

**U003026338**

Interaction: 4867  
Interaction 1: A  
Interaction 2: UST  
Ecology Program: TOXICS  
Program Data: UST  
Facility Alt.: Not reported  
Program ID: 8560  
Date Interaction: 1968-01-01 00:00:00  
Date Interaction 3: Underground Storage Tank  
Latitude: 47.296324394000003  
Longitude: -122.292055187

279  
SW  
1/2-1  
0.606 mi.  
3199 ft.

**SHELL STATION 120698**  
**1520 S 348TH ST**  
**FEDERAL WAY, WA 98003**

**WA CSCSL 1000696820**  
**WA ALLSITES WAD988504437**  
**RCRA NonGen / NLR**  
**WA MANIFEST**  
**WA NPDES**

**Actual:**  
**282 ft.**  
**Focus Map:**  
**7**

**CSCSL:**  
Name: SHELL 120698  
Address: 1520 S 348TH ST  
City,State,Zip: FEDERAL WAY, WA 98003  
Facility ID: 7546643  
Region: Northwest  
Lat/Long: 47.29013 / -122.31388  
Clean Up Siteid: 5438  
Site Status: Cleanup Started  
Contaminant Name: Benzene  
Alternate Site Names: JACKSON FOOD STORE,JACKSONS 636,SHELL 1520 348TH,FEDERAL WAY,Shell Station 120698,TEXACO 120698,TEXACO STAR MART 3728,TEXACO STATION S 348TH  
Site Rank: Not reported  
Has Institutional Control:Not reported  
Past VCP: True  
Current VCP: True  
Ground Water: Not reported  
Surface Water: Not reported  
Soil: Confirmed Above Cleanup Levels  
Sediment: Not reported  
Air: Not reported  
Bedrock: Not reported  
Responsible Unit: Northwest  
  
Name: SHELL 120698  
Address: 1520 S 348TH ST  
City,State,Zip: FEDERAL WAY, WA 98003  
Facility ID: 7546643  
Region: Northwest  
Lat/Long: 47.29013 / -122.31388  
Clean Up Siteid: 5438  
Site Status: Cleanup Started  
Contaminant Name: Metals - Other  
Alternate Site Names: JACKSON FOOD STORE,JACKSONS 636,SHELL 1520 348TH,FEDERAL WAY,Shell Station 120698,TEXACO 120698,TEXACO STAR MART 3728,TEXACO STATION S 348TH  
Site Rank: Not reported  
Has Institutional Control:Not reported

Map ID  
Direction  
Distance  
Elevation

MAP FINDINGS

Site

Database(s)

EDR ID Number  
EPA ID Number

**SHELL STATION 120698 (Continued)**

**1000696820**

Past VCP: True  
Current VCP: True  
Ground Water: Confirmed Above Cleanup Levels  
Surface Water: Not reported  
Soil: Below Cleanup Levels  
Sediment: Not reported  
Air: Not reported  
Bedrock: Not reported  
Responsible Unit: Northwest

Name: SHELL 120698  
Address: 1520 S 348TH ST  
City,State,Zip: FEDERAL WAY, WA 98003  
Facility ID: 7546643  
Region: Northwest  
Lat/Long: 47.29013 / -122.31388  
Clean Up Siteid: 5438  
Site Status: Cleanup Started  
Contaminant Name: Petroleum Products-Unspecified  
Alternate Site Names: JACKSON FOOD STORE,JACKSONS 636,SHELL 1520 348TH,FEDERAL WAY,Shell Station 120698,TEXACO 120698,TEXACO STAR MART 3728,TEXACO STATION S 348TH

Site Rank: Not reported  
Has Institutional Control:Not reported  
Past VCP: True  
Current VCP: True  
Ground Water: Confirmed Above Cleanup Levels  
Surface Water: Not reported  
Soil: Not reported  
Sediment: Not reported  
Air: Not reported  
Bedrock: Not reported  
Responsible Unit: Northwest

Name: SHELL 120698  
Address: 1520 S 348TH ST  
City,State,Zip: FEDERAL WAY, WA 98003  
Facility ID: 7546643  
Region: Northwest  
Lat/Long: 47.29013 / -122.31388  
Clean Up Siteid: 5438  
Site Status: Cleanup Started  
Contaminant Name: Petroleum-Gasoline  
Alternate Site Names: JACKSON FOOD STORE,JACKSONS 636,SHELL 1520 348TH,FEDERAL WAY,Shell Station 120698,TEXACO 120698,TEXACO STAR MART 3728,TEXACO STATION S 348TH

Site Rank: Not reported  
Has Institutional Control:Not reported  
Past VCP: True  
Current VCP: True  
Ground Water: Not reported  
Surface Water: Not reported  
Soil: Confirmed Above Cleanup Levels  
Sediment: Not reported  
Air: Not reported  
Bedrock: Not reported  
Responsible Unit: Northwest



Map ID  
Direction  
Distance  
Elevation

MAP FINDINGS

Site

Database(s)

EDR ID Number  
EPA ID Number

**SHELL STATION 120698 (Continued)**

**1000696820**

**ALLSITES:**

Name: PACWEST ENERGY LLC  
Facility Id: 56648

**RCRA NonGen / NLR:**

Date Form Received by Agency: 2020-02-18 00:00:00.0  
Handler Name: SHELL STATION 120698  
Handler Address: 1520 S 348TH ST  
Handler City,State,Zip: FEDERAL WAY, WA 98003  
EPA ID: WAD988504437  
Contact Name: JOHN ROBBINS  
Contact Address: 20945 SOUTH WILMINGTON  
Contact City,State,Zip: CARSON, CA 90810  
Contact Telephone: 815-468-8824  
Contact Fax: Not reported  
Contact Email: JOHN.ROBBINS@SHELL.COM  
Contact Title: Not reported  
EPA Region: 10  
Land Type: Private  
Federal Waste Generator Description: Not a generator, verified  
Non-Notifier: Not reported  
Biennial Report Cycle: Not reported  
Accessibility: Not reported  
Active Site Indicator: Not reported  
State District Owner: WA  
State District: NWRO  
Mailing Address: 20945 SOUTH WILMINGTON AVENUE  
Mailing City,State,Zip: CARSON, CA 90810  
Owner Name: EQUILON ENTERPRISES LLC DBA SHELL OIL P.  
Owner Type: Private  
Operator Name: EQUILON ENTERPRISES LLC DBA SHELL OIL P  
Operator Type: Private  
Short-Term Generator Activity: No  
Importer Activity: No  
Mixed Waste Generator: No  
Transporter Activity: No  
Transfer Facility Activity: No  
Recycler Activity with Storage: No  
Small Quantity On-Site Burner Exemption: No  
Smelting Melting and Refining Furnace Exemption: No  
Underground Injection Control: No  
Off-Site Waste Receipt: No  
Universal Waste Indicator: No  
Universal Waste Destination Facility: No  
Federal Universal Waste: No  
Active Site Fed-Reg Treatment Storage and Disposal Facility: Not reported  
Active Site Converter Treatment storage and Disposal Facility: Not reported  
Active Site State-Reg Treatment Storage and Disposal Facility: Not reported  
Active Site State-Reg Handler: ---  
Federal Facility Indicator: Not reported  
Hazardous Secondary Material Indicator: N  
Sub-Part K Indicator: Not reported  
Commercial TSD Indicator: No  
Treatment Storage and Disposal Type: Not reported  
2018 GPRA Permit Baseline: Not on the Baseline  
2018 GPRA Renewals Baseline: Not on the Baseline

Map ID  
Direction  
Distance  
Elevation

MAP FINDINGS

Site

Database(s)

EDR ID Number  
EPA ID Number

**SHELL STATION 120698 (Continued)**

**1000696820**

Permit Renewals Workload Universe:	Not reported
Permit Workload Universe:	Not reported
Permit Progress Universe:	Not reported
Post-Closure Workload Universe:	Not reported
Closure Workload Universe:	Not reported
202 GPRA Corrective Action Baseline:	No
Corrective Action Workload Universe:	No
Subject to Corrective Action Universe:	No
Non-TSDFs Where RCRA CA has Been Imposed Universe:	No
TSDFs Potentially Subject to CA Under 3004 (u)/(v) Universe:	No
TSDFs Only Subject to CA under Discretionary Auth Universe:	No
Corrective Action Priority Ranking:	No NCAPS ranking
Environmental Control Indicator:	No
Institutional Control Indicator:	No
Human Exposure Controls Indicator:	N/A
Groundwater Controls Indicator:	N/A
Operating TSDF Universe:	Not reported
Full Enforcement Universe:	Not reported
Significant Non-Complier Universe:	No
Unaddressed Significant Non-Complier Universe:	No
Addressed Significant Non-Complier Universe:	No
Significant Non-Complier With a Compliance Schedule Universe:	No
Financial Assurance Required:	Not reported
Handler Date of Last Change:	2020-07-22 12:23:59.0
Recognized Trader-Importer:	No
Recognized Trader-Exporter:	No
Importer of Spent Lead Acid Batteries:	No
Exporter of Spent Lead Acid Batteries:	No
Recycler Activity Without Storage:	No
Manifest Broker:	No
Sub-Part P Indicator:	No

Biennial: List of Years  
Year: 2009

Click Here for Biennial Reporting System Data:  
Year: 2007

Click Here for Biennial Reporting System Data:  
Year: 2005

Click Here for Biennial Reporting System Data:  
Year: 2003

Click Here for Biennial Reporting System Data:

Hazardous Waste Summary:  
Waste Code: D001  
Waste Description: IGNITABLE WASTE  
  
Waste Code: D018  
Waste Description: BENZENE

Handler - Owner Operator:  
Owner/Operator Indicator: Operator  
Owner/Operator Name: SHELL 120698

Map ID  
Direction  
Distance  
Elevation

MAP FINDINGS

Site

Database(s)

EDR ID Number  
EPA ID Number

**SHELL STATION 120698 (Continued)**

**1000696820**

Legal Status:	Private
Date Became Current:	Not reported
Date Ended Current:	Not reported
Owner/Operator Address:	1520 S 348TH ST
Owner/Operator City,State,Zip:	FEDERAL WAY, WA 98003
Owner/Operator Telephone:	000-000-0000
Owner/Operator Telephone Ext:	Not reported
Owner/Operator Fax:	Not reported
Owner/Operator Email:	Not reported
Owner/Operator Indicator:	Owner
Owner/Operator Name:	SHELL 120698
Legal Status:	Private
Date Became Current:	Not reported
Date Ended Current:	Not reported
Owner/Operator Address:	1520 S 348TH ST
Owner/Operator City,State,Zip:	FEDERAL WAY, WA 98003
Owner/Operator Telephone:	000-000-0000
Owner/Operator Telephone Ext:	Not reported
Owner/Operator Fax:	Not reported
Owner/Operator Email:	Not reported
Owner/Operator Indicator:	Operator
Owner/Operator Name:	EQUILON ENTERPRISES LLC DBA SHELL OIL P
Legal Status:	Private
Date Became Current:	Not reported
Date Ended Current:	Not reported
Owner/Operator Address:	PO BOX 2629
Owner/Operator City,State,Zip:	KIRKLAND, WA 98083
Owner/Operator Telephone:	425-827-0761
Owner/Operator Telephone Ext:	Not reported
Owner/Operator Fax:	Not reported
Owner/Operator Email:	Not reported
Owner/Operator Indicator:	Owner
Owner/Operator Name:	EQUILON ENTERPRISES LLC DBA SHELL OIL P.
Legal Status:	Private
Date Became Current:	1996-07-25 00:00:00.
Date Ended Current:	Not reported
Owner/Operator Address:	PO BOX 4453
Owner/Operator City,State,Zip:	HOUSTON, TX 77210
Owner/Operator Telephone:	281-874-2208
Owner/Operator Telephone Ext:	Not reported
Owner/Operator Fax:	Not reported
Owner/Operator Email:	Not reported
Owner/Operator Indicator:	Owner
Owner/Operator Name:	EQUILON ENTERPRISES LLC DBA SHELL OIL P.
Legal Status:	Private
Date Became Current:	Not reported
Date Ended Current:	Not reported
Owner/Operator Address:	PO BOX 4453
Owner/Operator City,State,Zip:	HOUSTON, TX 77210
Owner/Operator Telephone:	281-874-2208
Owner/Operator Telephone Ext:	Not reported
Owner/Operator Fax:	Not reported
Owner/Operator Email:	Not reported

Map ID  
Direction  
Distance  
Elevation

MAP FINDINGS

Site

Database(s)

EDR ID Number  
EPA ID Number

**SHELL STATION 120698 (Continued)**

**1000696820**

Owner/Operator Indicator: Operator  
Owner/Operator Name: EQUILION ENTERPRISES LLC DBA SHELL OIL P  
Legal Status: Private  
Date Became Current: Not reported  
Date Ended Current: Not reported  
Owner/Operator Address: PO BOX 2629  
Owner/Operator City,State,Zip: KIRKLAND, WA 98083  
Owner/Operator Telephone: 425-827-0761  
Owner/Operator Telephone Ext: Not reported  
Owner/Operator Fax: Not reported  
Owner/Operator Email: Not reported

Owner/Operator Indicator: Operator  
Owner/Operator Name: EQUILION ENTERPRISES LLC DBA SHELL OIL P  
Legal Status: Private  
Date Became Current: Not reported  
Date Ended Current: Not reported  
Owner/Operator Address: 12700 NORTHBOROUGH DR  
Owner/Operator City,State,Zip: HOUSTON, TX 77067  
Owner/Operator Telephone: 281-874-2247  
Owner/Operator Telephone Ext: Not reported  
Owner/Operator Fax: Not reported  
Owner/Operator Email: Not reported

Owner/Operator Indicator: Operator  
Owner/Operator Name: EQUILION ENTERPRISES LLC DBA SHELL OIL P  
Legal Status: Private  
Date Became Current: Not reported  
Date Ended Current: Not reported  
Owner/Operator Address: 12700 NORTHBOROUGH DR  
Owner/Operator City,State,Zip: HOUSTON, TX 77067  
Owner/Operator Telephone: 281-874-2247  
Owner/Operator Telephone Ext: Not reported  
Owner/Operator Fax: Not reported  
Owner/Operator Email: Not reported

Owner/Operator Indicator: Owner  
Owner/Operator Name: SHELL 120698  
Legal Status: Private  
Date Became Current: Not reported  
Date Ended Current: Not reported  
Owner/Operator Address: 1520 S 348TH ST  
Owner/Operator City,State,Zip: FEDERAL WAY, WA 98003  
Owner/Operator Telephone: 000-000-0000  
Owner/Operator Telephone Ext: Not reported  
Owner/Operator Fax: Not reported  
Owner/Operator Email: Not reported

Owner/Operator Indicator: Owner  
Owner/Operator Name: EQUILION ENTERPRISES LLC DBA SHELL OIL P.  
Legal Status: Private  
Date Became Current: 1996-07-25 00:00:00.  
Date Ended Current: Not reported  
Owner/Operator Address: PO BOX 4453  
Owner/Operator City,State,Zip: HOUSTON, TX 77210  
Owner/Operator Telephone: 281-874-2208  
Owner/Operator Telephone Ext: Not reported

Map ID  
Direction  
Distance  
Elevation

MAP FINDINGS

Site

Database(s)

EDR ID Number  
EPA ID Number

**SHELL STATION 120698 (Continued)**

**1000696820**

Owner/Operator Fax:	Not reported
Owner/Operator Email:	Not reported
Owner/Operator Indicator:	Owner
Owner/Operator Name:	EQUILON ENTERPRISES LLC DBA SHELL OIL P.
Legal Status:	Private
Date Became Current:	Not reported
Date Ended Current:	Not reported
Owner/Operator Address:	PO BOX 4453
Owner/Operator City,State,Zip:	HOUSTON, TX 77210
Owner/Operator Telephone:	281-874-2208
Owner/Operator Telephone Ext:	Not reported
Owner/Operator Fax:	Not reported
Owner/Operator Email:	Not reported
Owner/Operator Indicator:	Operator
Owner/Operator Name:	EQUILON ENTERPRISES LLC DBA SHELL OIL P
Legal Status:	Private
Date Became Current:	Not reported
Date Ended Current:	Not reported
Owner/Operator Address:	PO BOX 4453
Owner/Operator City,State,Zip:	HOUSTON, TX 77210
Owner/Operator Telephone:	206-255-9018
Owner/Operator Telephone Ext:	Not reported
Owner/Operator Fax:	Not reported
Owner/Operator Email:	Not reported
Owner/Operator Indicator:	Operator
Owner/Operator Name:	EQUILON ENTERPRISES LLC DBA SHELL OIL P
Legal Status:	Private
Date Became Current:	Not reported
Date Ended Current:	Not reported
Owner/Operator Address:	12700 NORTHBOROUGH DR
Owner/Operator City,State,Zip:	HOUSTON, TX 77067
Owner/Operator Telephone:	281-874-2238
Owner/Operator Telephone Ext:	Not reported
Owner/Operator Fax:	Not reported
Owner/Operator Email:	Not reported
Owner/Operator Indicator:	Owner
Owner/Operator Name:	EQUILON ENTERPRISES LLC DBA SHELL OIL P.
Legal Status:	Private
Date Became Current:	Not reported
Date Ended Current:	Not reported
Owner/Operator Address:	PO BOX 2099
Owner/Operator City,State,Zip:	HOUSTON, TX 77252
Owner/Operator Telephone:	281-874-2224
Owner/Operator Telephone Ext:	Not reported
Owner/Operator Fax:	Not reported
Owner/Operator Email:	Not reported
Owner/Operator Indicator:	Operator
Owner/Operator Name:	EQUILON ENTERPRISES LLC DBA SHELL OIL P
Legal Status:	Private
Date Became Current:	Not reported
Date Ended Current:	Not reported
Owner/Operator Address:	12700 NORTHBOROUGH DR

Map ID  
Direction  
Distance  
Elevation

MAP FINDINGS

Site

Database(s)

EDR ID Number  
EPA ID Number

**SHELL STATION 120698 (Continued)**

**1000696820**

Owner/Operator City,State,Zip:	HOUSTON, TX 77067
Owner/Operator Telephone:	281-874-2247
Owner/Operator Telephone Ext:	Not reported
Owner/Operator Fax:	Not reported
Owner/Operator Email:	Not reported
Owner/Operator Indicator:	Owner
Owner/Operator Name:	EQUILON ENTERPRISES LLC DBA SHELL OIL P.
Legal Status:	Private
Date Became Current:	1998-08-01 00:00:00.
Date Ended Current:	Not reported
Owner/Operator Address:	PO BOX 2099
Owner/Operator City,State,Zip:	HOUSTON, TX 77252
Owner/Operator Telephone:	281-874-2224
Owner/Operator Telephone Ext:	Not reported
Owner/Operator Fax:	Not reported
Owner/Operator Email:	Not reported
Owner/Operator Indicator:	Operator
Owner/Operator Name:	EQUILON ENTERPRISES LLC DBA SHELL OIL P
Legal Status:	Private
Date Became Current:	Not reported
Date Ended Current:	Not reported
Owner/Operator Address:	12700 NORTHBOROUGH DR
Owner/Operator City,State,Zip:	HOUSTON, TX 77067
Owner/Operator Telephone:	281-874-2247
Owner/Operator Telephone Ext:	Not reported
Owner/Operator Fax:	Not reported
Owner/Operator Email:	Not reported
Owner/Operator Indicator:	Operator
Owner/Operator Name:	EQUILON ENTERPRISES LLC DBA SHELL OIL P
Legal Status:	Private
Date Became Current:	Not reported
Date Ended Current:	Not reported
Owner/Operator Address:	12700 NORTHBOROUGH DR
Owner/Operator City,State,Zip:	HOUSTON, TX 77067
Owner/Operator Telephone:	281-874-2247
Owner/Operator Telephone Ext:	Not reported
Owner/Operator Fax:	Not reported
Owner/Operator Email:	Not reported
Owner/Operator Indicator:	Operator
Owner/Operator Name:	EQUILON ENTERPRISES LLC DBA SHELL OIL P
Legal Status:	Private
Date Became Current:	1996-07-25 00:00:00.
Date Ended Current:	Not reported
Owner/Operator Address:	PO BOX 4453
Owner/Operator City,State,Zip:	HOUSTON, TX 77210-4453
Owner/Operator Telephone:	Not reported
Owner/Operator Telephone Ext:	Not reported
Owner/Operator Fax:	Not reported
Owner/Operator Email:	Not reported
Owner/Operator Indicator:	Operator
Owner/Operator Name:	EQUILON ENTERPRISES LLC DBA SHELL OIL P
Legal Status:	Private

Map ID  
Direction  
Distance  
Elevation

MAP FINDINGS

Site

Database(s)

EDR ID Number  
EPA ID Number

**SHELL STATION 120698 (Continued)**

**1000696820**

Date Became Current:	Not reported
Date Ended Current:	Not reported
Owner/Operator Address:	PO BOX 4453
Owner/Operator City,State,Zip:	HOUSTON, TX 77210
Owner/Operator Telephone:	206-255-9018
Owner/Operator Telephone Ext:	Not reported
Owner/Operator Fax:	Not reported
Owner/Operator Email:	Not reported
Owner/Operator Indicator:	Owner
Owner/Operator Name:	EQUILION ENTERPRISES LLC DBA SHELL OIL P.
Legal Status:	Private
Date Became Current:	1996-07-25 00:00:00.
Date Ended Current:	Not reported
Owner/Operator Address:	PO BOX 4453
Owner/Operator City,State,Zip:	HOUSTON, TX 77210
Owner/Operator Telephone:	281-874-2208
Owner/Operator Telephone Ext:	Not reported
Owner/Operator Fax:	Not reported
Owner/Operator Email:	Not reported
Owner/Operator Indicator:	Operator
Owner/Operator Name:	EQUILION ENTERPRISES LLC DBA SHELL OIL P
Legal Status:	Private
Date Became Current:	Not reported
Date Ended Current:	Not reported
Owner/Operator Address:	PO BOX 2629
Owner/Operator City,State,Zip:	KIRKLAND, WA 98083
Owner/Operator Telephone:	425-827-0761
Owner/Operator Telephone Ext:	Not reported
Owner/Operator Fax:	Not reported
Owner/Operator Email:	Not reported
Owner/Operator Indicator:	Operator
Owner/Operator Name:	EQUILION ENTERPRISES LLC DBA SHELL OIL P
Legal Status:	Private
Date Became Current:	Not reported
Date Ended Current:	Not reported
Owner/Operator Address:	PO BOX 4453
Owner/Operator City,State,Zip:	HOUSTON, TX 77210
Owner/Operator Telephone:	206-255-9018
Owner/Operator Telephone Ext:	Not reported
Owner/Operator Fax:	Not reported
Owner/Operator Email:	Not reported
Owner/Operator Indicator:	Operator
Owner/Operator Name:	EQUILION ENTERPRISES LLC DBA SHELL OIL P
Legal Status:	Private
Date Became Current:	Not reported
Date Ended Current:	Not reported
Owner/Operator Address:	PO BOX 4453
Owner/Operator City,State,Zip:	HOUSTON, TX 77210
Owner/Operator Telephone:	206-255-9018
Owner/Operator Telephone Ext:	Not reported
Owner/Operator Fax:	Not reported
Owner/Operator Email:	Not reported

Map ID  
Direction  
Distance  
Elevation

MAP FINDINGS

Site

Database(s)

EDR ID Number  
EPA ID Number

**SHELL STATION 120698 (Continued)**

**1000696820**

Owner/Operator Indicator: Owner  
Owner/Operator Name: EQUILON ENTERPRISES LLC DBA SHELL OIL P.  
Legal Status: Private  
Date Became Current: Not reported  
Date Ended Current: Not reported  
Owner/Operator Address: PO BOX 2099  
Owner/Operator City,State,Zip: HOUSTON, TX 77252  
Owner/Operator Telephone: 281-874-2224  
Owner/Operator Telephone Ext: Not reported  
Owner/Operator Fax: Not reported  
Owner/Operator Email: Not reported

Owner/Operator Indicator: Operator  
Owner/Operator Name: EQUILON ENTERPRISES LLC DBA SHELL OIL P.  
Legal Status: Private  
Date Became Current: Not reported  
Date Ended Current: Not reported  
Owner/Operator Address: 12700 NORTHBOROUGH DR  
Owner/Operator City,State,Zip: HOUSTON, TX 77067  
Owner/Operator Telephone: 281-874-2247  
Owner/Operator Telephone Ext: Not reported  
Owner/Operator Fax: Not reported  
Owner/Operator Email: Not reported

Owner/Operator Indicator: Owner  
Owner/Operator Name: EQUILON ENTERPRISES LLC DBA SHELL OIL P.  
Legal Status: Private  
Date Became Current: Not reported  
Date Ended Current: Not reported  
Owner/Operator Address: PO BOX 2099  
Owner/Operator City,State,Zip: HOUSTON, TX 77252  
Owner/Operator Telephone: 281-874-2224  
Owner/Operator Telephone Ext: Not reported  
Owner/Operator Fax: Not reported  
Owner/Operator Email: Not reported

Owner/Operator Indicator: Owner  
Owner/Operator Name: EQUILON ENTERPRISES LLC DBA SHELL OIL P.  
Legal Status: Private  
Date Became Current: 1998-08-01 00:00:00.  
Date Ended Current: Not reported  
Owner/Operator Address: PO BOX 2099  
Owner/Operator City,State,Zip: HOUSTON, TX 77252  
Owner/Operator Telephone: 281-874-2224  
Owner/Operator Telephone Ext: Not reported  
Owner/Operator Fax: Not reported  
Owner/Operator Email: Not reported

Owner/Operator Indicator: Owner  
Owner/Operator Name: EQUILON ENTERPRISES LLC DBA SHELL OIL P.  
Legal Status: Private  
Date Became Current: Not reported  
Date Ended Current: Not reported  
Owner/Operator Address: PO BOX 2099  
Owner/Operator City,State,Zip: HOUSTON, TX 77252  
Owner/Operator Telephone: 281-874-2224  
Owner/Operator Telephone Ext: Not reported



Map ID  
Direction  
Distance  
Elevation

MAP FINDINGS

Site

Database(s)

EDR ID Number  
EPA ID Number

**SHELL STATION 120698 (Continued)**

**1000696820**

Owner/Operator Fax:	Not reported
Owner/Operator Email:	Not reported
Owner/Operator Indicator:	Owner
Owner/Operator Name:	EQUILON ENTERPRISES LLC DBA SHELL OIL P.
Legal Status:	Private
Date Became Current:	1998-08-01 00:00:00.
Date Ended Current:	Not reported
Owner/Operator Address:	PO BOX 2099
Owner/Operator City,State,Zip:	HOUSTON, TX 77252
Owner/Operator Telephone:	281-874-2224
Owner/Operator Telephone Ext:	Not reported
Owner/Operator Fax:	Not reported
Owner/Operator Email:	Not reported
Owner/Operator Indicator:	Owner
Owner/Operator Name:	EQUILON ENTERPRISES LLC DBA SHELL OIL P.
Legal Status:	Private
Date Became Current:	1998-08-01 00:00:00.
Date Ended Current:	Not reported
Owner/Operator Address:	20945 SOUTH WILMINGTON AVENUE
Owner/Operator City,State,Zip:	CARSON, CA 90810
Owner/Operator Telephone:	815-468-8824
Owner/Operator Telephone Ext:	Not reported
Owner/Operator Fax:	Not reported
Owner/Operator Email:	Not reported
Owner/Operator Indicator:	Owner
Owner/Operator Name:	EQUILON ENTERPRISES LLC DBA SHELL OIL P.
Legal Status:	Private
Date Became Current:	Not reported
Date Ended Current:	Not reported
Owner/Operator Address:	20945 SOUTH WILMINGTON AVENUE
Owner/Operator City,State,Zip:	CARSON, CA 90810
Owner/Operator Telephone:	815-468-8824
Owner/Operator Telephone Ext:	Not reported
Owner/Operator Fax:	Not reported
Owner/Operator Email:	Not reported
Owner/Operator Indicator:	Owner
Owner/Operator Name:	EQUILON ENTERPRISES LLC DBA SHELL OIL P.
Legal Status:	Private
Date Became Current:	Not reported
Date Ended Current:	Not reported
Owner/Operator Address:	20945 SOUTH WILMINGTON AVENUE
Owner/Operator City,State,Zip:	CARSON, CA 90810
Owner/Operator Telephone:	815-468-8824
Owner/Operator Telephone Ext:	Not reported
Owner/Operator Fax:	Not reported
Owner/Operator Email:	Not reported
Owner/Operator Indicator:	Owner
Owner/Operator Name:	EQUILON ENTERPRISES LLC DBA SHELL OIL P.
Legal Status:	Private
Date Became Current:	1998-08-01 00:00:00.
Date Ended Current:	Not reported
Owner/Operator Address:	20945 SOUTH WILMINGTON AVENUE

Map ID  
Direction  
Distance  
Elevation

MAP FINDINGS

Site

Database(s)

EDR ID Number  
EPA ID Number

**SHELL STATION 120698 (Continued)**

**1000696820**

Owner/Operator City,State,Zip:	CARSON, CA 90810
Owner/Operator Telephone:	815-468-8824
Owner/Operator Telephone Ext:	Not reported
Owner/Operator Fax:	Not reported
Owner/Operator Email:	Not reported
Owner/Operator Indicator:	Owner
Owner/Operator Name:	EQUILON ENTERPRISES LLC DBA SHELL OIL P.
Legal Status:	Private
Date Became Current:	1998-08-01 00:00:00.
Date Ended Current:	Not reported
Owner/Operator Address:	PO BOX 2099
Owner/Operator City,State,Zip:	HOUSTON, TX 77252-2099
Owner/Operator Telephone:	Not reported
Owner/Operator Telephone Ext:	Not reported
Owner/Operator Fax:	Not reported
Owner/Operator Email:	Not reported
Owner/Operator Indicator:	Operator
Owner/Operator Name:	EQUILON ENTERPRISES LLC DBA SHELL OIL P
Legal Status:	Private
Date Became Current:	1996-07-25 00:00:00.
Date Ended Current:	Not reported
Owner/Operator Address:	12700 NORTHBOROUGH DR
Owner/Operator City,State,Zip:	HOUSTON, TX 77067-2058
Owner/Operator Telephone:	Not reported
Owner/Operator Telephone Ext:	Not reported
Owner/Operator Fax:	Not reported
Owner/Operator Email:	Not reported
Owner/Operator Indicator:	Owner
Owner/Operator Name:	EQUILON ENTERPRISES LLC DBA SHELL OIL P.
Legal Status:	Private
Date Became Current:	1998-08-01 00:00:00.
Date Ended Current:	Not reported
Owner/Operator Address:	PO BOX 2099
Owner/Operator City,State,Zip:	HOUSTON, TX 77252-2099
Owner/Operator Telephone:	281-874-2224
Owner/Operator Telephone Ext:	Not reported
Owner/Operator Fax:	Not reported
Owner/Operator Email:	Not reported
Owner/Operator Indicator:	Operator
Owner/Operator Name:	EQUILON ENTERPRISES LLC DBA SHELL OIL P
Legal Status:	Private
Date Became Current:	1996-07-25 00:00:00.
Date Ended Current:	Not reported
Owner/Operator Address:	12700 NORTHBOROUGH DR
Owner/Operator City,State,Zip:	HOUSTON, TX 77067-2058
Owner/Operator Telephone:	281-874-2247
Owner/Operator Telephone Ext:	Not reported
Owner/Operator Fax:	Not reported
Owner/Operator Email:	Not reported
Owner/Operator Indicator:	Operator
Owner/Operator Name:	EQUILON ENTERPRISES LLC DBA SHELL OIL P.
Legal Status:	Private

Map ID  
Direction  
Distance  
Elevation

MAP FINDINGS

Site

Database(s)

EDR ID Number  
EPA ID Number

**SHELL STATION 120698 (Continued)**

**1000696820**

Date Became Current:	Not reported
Date Ended Current:	Not reported
Owner/Operator Address:	PO BOX 2099
Owner/Operator City,State,Zip:	HOUSTON, TX 77252-2099
Owner/Operator Telephone:	281-874-2224
Owner/Operator Telephone Ext:	Not reported
Owner/Operator Fax:	Not reported
Owner/Operator Email:	Not reported
Owner/Operator Indicator:	Owner
Owner/Operator Name:	EQUILON ENTERPRISES LLC DBA SHELL OIL P.
Legal Status:	Private
Date Became Current:	1998-08-01 00:00:00.
Date Ended Current:	Not reported
Owner/Operator Address:	PO BOX 4453
Owner/Operator City,State,Zip:	HOUSTON, TX 77210
Owner/Operator Telephone:	281-874-2224
Owner/Operator Telephone Ext:	Not reported
Owner/Operator Fax:	Not reported
Owner/Operator Email:	Not reported
Owner/Operator Indicator:	Owner
Owner/Operator Name:	EQUILON ENTERPRISES LLC DBA SHELL OIL P.
Legal Status:	Private
Date Became Current:	1998-08-01 00:00:00.
Date Ended Current:	Not reported
Owner/Operator Address:	PO BOX 2099
Owner/Operator City,State,Zip:	HOUSTON, TX 77252
Owner/Operator Telephone:	281-874-2224
Owner/Operator Telephone Ext:	Not reported
Owner/Operator Fax:	Not reported
Owner/Operator Email:	Not reported
Owner/Operator Indicator:	Owner
Owner/Operator Name:	EQUILON ENTERPRISES LLC DBA SHELL OIL P.
Legal Status:	Private
Date Became Current:	1996-07-25 00:00:00.
Date Ended Current:	Not reported
Owner/Operator Address:	PO BOX 4453
Owner/Operator City,State,Zip:	HOUSTON, TX 77210
Owner/Operator Telephone:	281-874-2208
Owner/Operator Telephone Ext:	Not reported
Owner/Operator Fax:	Not reported
Owner/Operator Email:	Not reported
Owner/Operator Indicator:	Owner
Owner/Operator Name:	EQUILON ENTERPRISES LLC DBA SHELL OIL P.
Legal Status:	Private
Date Became Current:	1996-07-25 00:00:00.
Date Ended Current:	Not reported
Owner/Operator Address:	PO BOX 4453
Owner/Operator City,State,Zip:	HOUSTON, TX 77210
Owner/Operator Telephone:	281-874-2208
Owner/Operator Telephone Ext:	Not reported
Owner/Operator Fax:	Not reported
Owner/Operator Email:	Not reported

Map ID  
Direction  
Distance  
Elevation

MAP FINDINGS

Site

Database(s)

EDR ID Number  
EPA ID Number

**SHELL STATION 120698 (Continued)**

**1000696820**

Owner/Operator Indicator: Owner  
Owner/Operator Name: EQUILON ENTERPRISES LLC DBA SHELL OIL P.  
Legal Status: Private  
Date Became Current: 1996-07-25 00:00:00.  
Date Ended Current: Not reported  
Owner/Operator Address: PO BOX 4453  
Owner/Operator City,State,Zip: HOUSTON, TX 77210  
Owner/Operator Telephone: 281-874-2208  
Owner/Operator Telephone Ext: Not reported  
Owner/Operator Fax: Not reported  
Owner/Operator Email: Not reported

Owner/Operator Indicator: Owner  
Owner/Operator Name: EQUILON ENTERPRISES LLC DBA SHELL OIL P.  
Legal Status: Private  
Date Became Current: 1998-08-01 00:00:00.  
Date Ended Current: Not reported  
Owner/Operator Address: PO BOX 2099  
Owner/Operator City,State,Zip: HOUSTON, TX 77252  
Owner/Operator Telephone: 281-874-2224  
Owner/Operator Telephone Ext: Not reported  
Owner/Operator Fax: Not reported  
Owner/Operator Email: Not reported

Owner/Operator Indicator: Owner  
Owner/Operator Name: EQUILON ENTERPRISES LLC DBA SHELL OIL P.  
Legal Status: Private  
Date Became Current: Not reported  
Date Ended Current: Not reported  
Owner/Operator Address: PO BOX 2099  
Owner/Operator City,State,Zip: HOUSTON, TX 77252  
Owner/Operator Telephone: 281-874-2224  
Owner/Operator Telephone Ext: Not reported  
Owner/Operator Fax: Not reported  
Owner/Operator Email: Not reported

Owner/Operator Indicator: Operator  
Owner/Operator Name: EQUILON ENTERPRISES LLC DBA SHELL OIL P  
Legal Status: Private  
Date Became Current: Not reported  
Date Ended Current: Not reported  
Owner/Operator Address: 12700 NORTHBOROUGH DR  
Owner/Operator City,State,Zip: HOUSTON, TX 77067  
Owner/Operator Telephone: 281-874-2247  
Owner/Operator Telephone Ext: Not reported  
Owner/Operator Fax: Not reported  
Owner/Operator Email: Not reported

Owner/Operator Indicator: Operator  
Owner/Operator Name: EQUILON ENTERPRISES LLC DBA SHELL OIL P  
Legal Status: Private  
Date Became Current: Not reported  
Date Ended Current: Not reported  
Owner/Operator Address: 20945 SOUTH WILMINGTON AVENUE  
Owner/Operator City,State,Zip: CARSON, CA 90810  
Owner/Operator Telephone: 815-468-8824  
Owner/Operator Telephone Ext: Not reported

Map ID  
Direction  
Distance  
Elevation

MAP FINDINGS

Site

Database(s)

EDR ID Number  
EPA ID Number

**SHELL STATION 120698 (Continued)**

**1000696820**

Owner/Operator Fax:	Not reported
Owner/Operator Email:	Not reported
Owner/Operator Indicator:	Owner
Owner/Operator Name:	EQUILON ENTERPRISES LLC DBA SHELL OIL P.
Legal Status:	Private
Date Became Current:	1998-08-01 00:00:00.
Date Ended Current:	Not reported
Owner/Operator Address:	20945 SOUTH WILMINGTON AVENUE
Owner/Operator City,State,Zip:	CARSON, CA 90810
Owner/Operator Telephone:	815-468-8824
Owner/Operator Telephone Ext:	Not reported
Owner/Operator Fax:	Not reported
Owner/Operator Email:	Not reported
Owner/Operator Indicator:	Operator
Owner/Operator Name:	EQUILON ENTERPRISES LLC DBA SHELL OIL P
Legal Status:	Private
Date Became Current:	1996-07-25 00:00:00.
Date Ended Current:	Not reported
Owner/Operator Address:	12700 NORTHBOROUGH DR
Owner/Operator City,State,Zip:	HOUSTON, TX 77067-2058
Owner/Operator Telephone:	Not reported
Owner/Operator Telephone Ext:	Not reported
Owner/Operator Fax:	Not reported
Owner/Operator Email:	Not reported
Owner/Operator Indicator:	Owner
Owner/Operator Name:	EQUILON ENTERPRISES LLC DBA SHELL OIL P.
Legal Status:	Private
Date Became Current:	Not reported
Date Ended Current:	Not reported
Owner/Operator Address:	PO BOX 2099
Owner/Operator City,State,Zip:	HOUSTON, TX 77252-2099
Owner/Operator Telephone:	281-874-2224
Owner/Operator Telephone Ext:	Not reported
Owner/Operator Fax:	Not reported
Owner/Operator Email:	Not reported
Owner/Operator Indicator:	Owner
Owner/Operator Name:	EQUILON ENTERPRISES LLC DBA SHELL OIL P.
Legal Status:	Private
Date Became Current:	Not reported
Date Ended Current:	Not reported
Owner/Operator Address:	PO BOX 4453
Owner/Operator City,State,Zip:	HOUSTON, TX 77210
Owner/Operator Telephone:	281-874-2224
Owner/Operator Telephone Ext:	Not reported
Owner/Operator Fax:	Not reported
Owner/Operator Email:	Not reported
Owner/Operator Indicator:	Owner
Owner/Operator Name:	SHELL 120698
Legal Status:	Private
Date Became Current:	Not reported
Date Ended Current:	Not reported
Owner/Operator Address:	1520 S 348TH ST

Map ID  
Direction  
Distance  
Elevation

MAP FINDINGS

Site

Database(s)

EDR ID Number  
EPA ID Number

**SHELL STATION 120698 (Continued)**

**1000696820**

Owner/Operator City,State,Zip:	FEDERAL WAY, WA 98003
Owner/Operator Telephone:	000-000-0000
Owner/Operator Telephone Ext:	Not reported
Owner/Operator Fax:	Not reported
Owner/Operator Email:	Not reported
Owner/Operator Indicator:	Operator
Owner/Operator Name:	SHELL 120698
Legal Status:	Private
Date Became Current:	Not reported
Date Ended Current:	Not reported
Owner/Operator Address:	1520 S 348TH ST
Owner/Operator City,State,Zip:	FEDERAL WAY, WA 98003
Owner/Operator Telephone:	000-000-0000
Owner/Operator Telephone Ext:	Not reported
Owner/Operator Fax:	Not reported
Owner/Operator Email:	Not reported
Owner/Operator Indicator:	Owner
Owner/Operator Name:	EQUILON ENTERPRISES LLC DBA SHELL OIL P.
Legal Status:	Private
Date Became Current:	Not reported
Date Ended Current:	Not reported
Owner/Operator Address:	PO BOX 4453
Owner/Operator City,State,Zip:	HOUSTON, TX 77210
Owner/Operator Telephone:	281-874-2208
Owner/Operator Telephone Ext:	Not reported
Owner/Operator Fax:	Not reported
Owner/Operator Email:	Not reported
Owner/Operator Indicator:	Owner
Owner/Operator Name:	EQUILON ENTERPRISES LLC DBA SHELL OIL P.
Legal Status:	Private
Date Became Current:	1996-07-25 00:00:00.
Date Ended Current:	Not reported
Owner/Operator Address:	PO BOX 4453
Owner/Operator City,State,Zip:	HOUSTON, TX 77210
Owner/Operator Telephone:	281-874-2208
Owner/Operator Telephone Ext:	Not reported
Owner/Operator Fax:	Not reported
Owner/Operator Email:	Not reported
Owner/Operator Indicator:	Owner
Owner/Operator Name:	EQUILON ENTERPRISES LLC DBA SHELL OIL P.
Legal Status:	Private
Date Became Current:	Not reported
Date Ended Current:	Not reported
Owner/Operator Address:	PO BOX 4453
Owner/Operator City,State,Zip:	HOUSTON, TX 77210
Owner/Operator Telephone:	281-874-2208
Owner/Operator Telephone Ext:	Not reported
Owner/Operator Fax:	Not reported
Owner/Operator Email:	Not reported
Owner/Operator Indicator:	Owner
Owner/Operator Name:	EQUILON ENTERPRISES LLC DBA SHELL OIL P.
Legal Status:	Private

Map ID  
Direction  
Distance  
Elevation

MAP FINDINGS

Site

Database(s)

EDR ID Number  
EPA ID Number

**SHELL STATION 120698 (Continued)**

**1000696820**

Date Became Current:	Not reported
Date Ended Current:	Not reported
Owner/Operator Address:	PO BOX 4453
Owner/Operator City,State,Zip:	HOUSTON, TX 77210
Owner/Operator Telephone:	281-874-2224
Owner/Operator Telephone Ext:	Not reported
Owner/Operator Fax:	Not reported
Owner/Operator Email:	Not reported
Owner/Operator Indicator:	Owner
Owner/Operator Name:	EQUILON ENTERPRISES LLC DBA SHELL OIL P.
Legal Status:	Private
Date Became Current:	1998-08-01 00:00:00.
Date Ended Current:	Not reported
Owner/Operator Address:	PO BOX 4453
Owner/Operator City,State,Zip:	HOUSTON, TX 77210
Owner/Operator Telephone:	281-874-2224
Owner/Operator Telephone Ext:	Not reported
Owner/Operator Fax:	Not reported
Owner/Operator Email:	Not reported
Owner/Operator Indicator:	Operator
Owner/Operator Name:	EQUILON ENTERPRISES LLC DBA SHELL OIL P
Legal Status:	Private
Date Became Current:	Not reported
Date Ended Current:	Not reported
Owner/Operator Address:	12700 NORTHBOROUGH DR
Owner/Operator City,State,Zip:	HOUSTON, TX 77067
Owner/Operator Telephone:	281-874-2247
Owner/Operator Telephone Ext:	Not reported
Owner/Operator Fax:	Not reported
Owner/Operator Email:	Not reported
Owner/Operator Indicator:	Owner
Owner/Operator Name:	EQUILON ENTERPRISES LLC DBA SHELL OIL P.
Legal Status:	Private
Date Became Current:	1998-08-01 00:00:00.
Date Ended Current:	Not reported
Owner/Operator Address:	PO BOX 2099
Owner/Operator City,State,Zip:	HOUSTON, TX 77252
Owner/Operator Telephone:	281-874-2224
Owner/Operator Telephone Ext:	Not reported
Owner/Operator Fax:	Not reported
Owner/Operator Email:	Not reported
Owner/Operator Indicator:	Owner
Owner/Operator Name:	EQUILON ENTERPRISES LLC DBA SHELL OIL P.
Legal Status:	Private
Date Became Current:	1998-08-01 00:00:00.
Date Ended Current:	Not reported
Owner/Operator Address:	20945 SOUTH WILMINGTON AVENUE
Owner/Operator City,State,Zip:	CARSON, CA 90810
Owner/Operator Telephone:	815-468-8824
Owner/Operator Telephone Ext:	Not reported
Owner/Operator Fax:	Not reported
Owner/Operator Email:	Not reported

Map ID  
Direction  
Distance  
Elevation

MAP FINDINGS

Site

Database(s)

EDR ID Number  
EPA ID Number

**SHELL STATION 120698 (Continued)**

**1000696820**

Owner/Operator Indicator: Operator  
Owner/Operator Name: EQUILION ENTERPRISES LLC DBA SHELL OIL P  
Legal Status: Private  
Date Became Current: 1996-07-25 00:00:00.  
Date Ended Current: Not reported  
Owner/Operator Address: 20945 SOUTH WILMINGTON AVENUE  
Owner/Operator City,State,Zip: CARSON, CA 90810  
Owner/Operator Telephone: 815-468-8824  
Owner/Operator Telephone Ext: Not reported  
Owner/Operator Fax: Not reported  
Owner/Operator Email: Not reported

Owner/Operator Indicator: Owner  
Owner/Operator Name: EQUILION ENTERPRISES LLC DBA SHELL OIL P.  
Legal Status: Private  
Date Became Current: 1998-08-01 00:00:00.  
Date Ended Current: Not reported  
Owner/Operator Address: 20945 SOUTH WILMINGTON AVENUE  
Owner/Operator City,State,Zip: CARSON, CA 90810  
Owner/Operator Telephone: 815-468-8824  
Owner/Operator Telephone Ext: Not reported  
Owner/Operator Fax: Not reported  
Owner/Operator Email: Not reported

Owner/Operator Indicator: Owner  
Owner/Operator Name: EQUILION ENTERPRISES LLC DBA SHELL OIL P.  
Legal Status: Private  
Date Became Current: 1998-08-01 00:00:00.  
Date Ended Current: Not reported  
Owner/Operator Address: PO BOX 4453  
Owner/Operator City,State,Zip: HOUSTON, TX 77210-4453  
Owner/Operator Telephone: Not reported  
Owner/Operator Telephone Ext: Not reported  
Owner/Operator Fax: Not reported  
Owner/Operator Email: Not reported

Owner/Operator Indicator: Operator  
Owner/Operator Name: EQUILION ENTERPRISES LLC DBA SHELL OIL P  
Legal Status: Private  
Date Became Current: Not reported  
Date Ended Current: Not reported  
Owner/Operator Address: PO BOX 2629  
Owner/Operator City,State,Zip: KIRKLAND, WA 98083  
Owner/Operator Telephone: 425-827-0761  
Owner/Operator Telephone Ext: Not reported  
Owner/Operator Fax: Not reported  
Owner/Operator Email: Not reported

Owner/Operator Indicator: Operator  
Owner/Operator Name: EQUILION ENTERPRISES LLC DBA SHELL OIL P  
Legal Status: Private  
Date Became Current: Not reported  
Date Ended Current: Not reported  
Owner/Operator Address: 12700 NORTHBOROUGH DR  
Owner/Operator City,State,Zip: HOUSTON, TX 77067  
Owner/Operator Telephone: 281-874-2238  
Owner/Operator Telephone Ext: Not reported



Map ID  
Direction  
Distance  
Elevation

MAP FINDINGS

Site

Database(s)

EDR ID Number  
EPA ID Number

**SHELL STATION 120698 (Continued)**

**1000696820**

Owner/Operator Fax:	Not reported
Owner/Operator Email:	Not reported
Owner/Operator Indicator:	Owner
Owner/Operator Name:	EQUILON ENTERPRISES LLC DBA SHELL OIL P.
Legal Status:	Private
Date Became Current:	1998-08-01 00:00:00.
Date Ended Current:	Not reported
Owner/Operator Address:	PO BOX 2099
Owner/Operator City,State,Zip:	HOUSTON, TX 77252
Owner/Operator Telephone:	281-874-2224
Owner/Operator Telephone Ext:	Not reported
Owner/Operator Fax:	Not reported
Owner/Operator Email:	Not reported
Owner/Operator Indicator:	Operator
Owner/Operator Name:	EQUILON ENTERPRISES LLC DBA SHELL OIL P
Legal Status:	Private
Date Became Current:	Not reported
Date Ended Current:	Not reported
Owner/Operator Address:	12700 NORTHBOROUGH DR
Owner/Operator City,State,Zip:	HOUSTON, TX 77067
Owner/Operator Telephone:	281-874-2247
Owner/Operator Telephone Ext:	Not reported
Owner/Operator Fax:	Not reported
Owner/Operator Email:	Not reported
Owner/Operator Indicator:	Owner
Owner/Operator Name:	EQUILON ENTERPRISES LLC DBA SHELL OIL P.
Legal Status:	Private
Date Became Current:	Not reported
Date Ended Current:	Not reported
Owner/Operator Address:	PO BOX 2099
Owner/Operator City,State,Zip:	HOUSTON, TX 77252
Owner/Operator Telephone:	281-874-2224
Owner/Operator Telephone Ext:	Not reported
Owner/Operator Fax:	Not reported
Owner/Operator Email:	Not reported
Owner/Operator Indicator:	Operator
Owner/Operator Name:	EQUILON ENTERPRISES LLC DBA SHELL OIL P
Legal Status:	Private
Date Became Current:	Not reported
Date Ended Current:	Not reported
Owner/Operator Address:	20945 SOUTH WILMINGTON AVENUE
Owner/Operator City,State,Zip:	CARSON, CA 90810
Owner/Operator Telephone:	815-468-8824
Owner/Operator Telephone Ext:	Not reported
Owner/Operator Fax:	Not reported
Owner/Operator Email:	Not reported
Owner/Operator Indicator:	Operator
Owner/Operator Name:	EQUILON ENTERPRISES LLC DBA SHELL OIL P
Legal Status:	Private
Date Became Current:	Not reported
Date Ended Current:	Not reported
Owner/Operator Address:	20945 SOUTH WILMINGTON AVENUE

Map ID  
Direction  
Distance  
Elevation

MAP FINDINGS

Site

Database(s)

EDR ID Number  
EPA ID Number

**SHELL STATION 120698 (Continued)**

**1000696820**

Owner/Operator City,State,Zip:	CARSON, CA 90810
Owner/Operator Telephone:	815-468-8824
Owner/Operator Telephone Ext:	Not reported
Owner/Operator Fax:	Not reported
Owner/Operator Email:	Not reported
Owner/Operator Indicator:	Owner
Owner/Operator Name:	EQUILON ENTERPRISES LLC DBA SHELL OIL P.
Legal Status:	Private
Date Became Current:	Not reported
Date Ended Current:	Not reported
Owner/Operator Address:	PO BOX 2099
Owner/Operator City,State,Zip:	HOUSTON, TX 77252
Owner/Operator Telephone:	281-874-2224
Owner/Operator Telephone Ext:	Not reported
Owner/Operator Fax:	Not reported
Owner/Operator Email:	Not reported
Owner/Operator Indicator:	Owner
Owner/Operator Name:	SHELL 120698
Legal Status:	Private
Date Became Current:	Not reported
Date Ended Current:	Not reported
Owner/Operator Address:	1520 S 348TH ST
Owner/Operator City,State,Zip:	FEDERAL WAY, WA 98003
Owner/Operator Telephone:	000-000-0000
Owner/Operator Telephone Ext:	Not reported
Owner/Operator Fax:	Not reported
Owner/Operator Email:	Not reported
Owner/Operator Indicator:	Operator
Owner/Operator Name:	EQUILON ENTERPRISES LLC DBA SHELL OIL P
Legal Status:	Private
Date Became Current:	Not reported
Date Ended Current:	Not reported
Owner/Operator Address:	PO BOX 2629
Owner/Operator City,State,Zip:	KIRKLAND, WA 98083
Owner/Operator Telephone:	425-827-0761
Owner/Operator Telephone Ext:	Not reported
Owner/Operator Fax:	Not reported
Owner/Operator Email:	Not reported
Owner/Operator Indicator:	Owner
Owner/Operator Name:	EQUILON ENTERPRISES LLC DBA SHELL OIL P.
Legal Status:	Private
Date Became Current:	Not reported
Date Ended Current:	Not reported
Owner/Operator Address:	PO BOX 4453
Owner/Operator City,State,Zip:	HOUSTON, TX 77210
Owner/Operator Telephone:	281-874-2208
Owner/Operator Telephone Ext:	Not reported
Owner/Operator Fax:	Not reported
Owner/Operator Email:	Not reported
Owner/Operator Indicator:	Owner
Owner/Operator Name:	EQUILON ENTERPRISES LLC DBA SHELL OIL P.
Legal Status:	Private

Map ID  
Direction  
Distance  
Elevation

MAP FINDINGS

Site

Database(s)

EDR ID Number  
EPA ID Number

**SHELL STATION 120698 (Continued)**

**1000696820**

Date Became Current:	Not reported
Date Ended Current:	Not reported
Owner/Operator Address:	PO BOX 4453
Owner/Operator City,State,Zip:	HOUSTON, TX 77210
Owner/Operator Telephone:	281-874-2208
Owner/Operator Telephone Ext:	Not reported
Owner/Operator Fax:	Not reported
Owner/Operator Email:	Not reported
Owner/Operator Indicator:	Owner
Owner/Operator Name:	EQUILON ENTERPRISES LLC DBA SHELL OIL P.
Legal Status:	Private
Date Became Current:	1998-08-01 00:00:00.
Date Ended Current:	Not reported
Owner/Operator Address:	PO BOX 4453
Owner/Operator City,State,Zip:	HOUSTON, TX 77210
Owner/Operator Telephone:	281-874-2224
Owner/Operator Telephone Ext:	Not reported
Owner/Operator Fax:	Not reported
Owner/Operator Email:	Not reported
Owner/Operator Indicator:	Owner
Owner/Operator Name:	EQUILON ENTERPRISES LLC DBA SHELL OIL P.
Legal Status:	Private
Date Became Current:	1998-08-01 00:00:00.
Date Ended Current:	Not reported
Owner/Operator Address:	PO BOX 2099
Owner/Operator City,State,Zip:	HOUSTON, TX 77252
Owner/Operator Telephone:	281-874-2224
Owner/Operator Telephone Ext:	Not reported
Owner/Operator Fax:	Not reported
Owner/Operator Email:	Not reported
Owner/Operator Indicator:	Owner
Owner/Operator Name:	EQUILON ENTERPRISES LLC DBA SHELL OIL P.
Legal Status:	Private
Date Became Current:	1998-08-01 00:00:00.
Date Ended Current:	Not reported
Owner/Operator Address:	PO BOX 2099
Owner/Operator City,State,Zip:	HOUSTON, TX 77252
Owner/Operator Telephone:	281-874-2224
Owner/Operator Telephone Ext:	Not reported
Owner/Operator Fax:	Not reported
Owner/Operator Email:	Not reported
Owner/Operator Indicator:	Owner
Owner/Operator Name:	EQUILON ENTERPRISES LLC DBA SHELL OIL P.
Legal Status:	Private
Date Became Current:	Not reported
Date Ended Current:	Not reported
Owner/Operator Address:	PO BOX 2099
Owner/Operator City,State,Zip:	HOUSTON, TX 77252
Owner/Operator Telephone:	281-874-2224
Owner/Operator Telephone Ext:	Not reported
Owner/Operator Fax:	Not reported
Owner/Operator Email:	Not reported

Map ID  
Direction  
Distance  
Elevation

MAP FINDINGS

Site

Database(s)

EDR ID Number  
EPA ID Number

**SHELL STATION 120698 (Continued)**

**1000696820**

Owner/Operator Indicator:	Owner
Owner/Operator Name:	EQUILON ENTERPRISES LLC DBA SHELL OIL P.
Legal Status:	Private
Date Became Current:	Not reported
Date Ended Current:	Not reported
Owner/Operator Address:	20945 SOUTH WILMINGTON AVENUE
Owner/Operator City,State,Zip:	CARSON, CA 90810
Owner/Operator Telephone:	815-468-8824
Owner/Operator Telephone Ext:	Not reported
Owner/Operator Fax:	Not reported
Owner/Operator Email:	Not reported
Owner/Operator Indicator:	Owner
Owner/Operator Name:	EQUILON ENTERPRISES LLC DBA SHELL OIL P.
Legal Status:	Private
Date Became Current:	1998-08-01 00:00:00.
Date Ended Current:	Not reported
Owner/Operator Address:	20945 SOUTH WILMINGTON AVENUE
Owner/Operator City,State,Zip:	CARSON, CA 90810
Owner/Operator Telephone:	815-468-8824
Owner/Operator Telephone Ext:	Not reported
Owner/Operator Fax:	Not reported
Owner/Operator Email:	Not reported
Owner/Operator Indicator:	Owner
Owner/Operator Name:	EQUILON ENTERPRISES LLC DBA SHELL OIL P.
Legal Status:	Private
Date Became Current:	1998-08-01 00:00:00.
Date Ended Current:	Not reported
Owner/Operator Address:	20945 SOUTH WILMINGTON AVENUE
Owner/Operator City,State,Zip:	CARSON, CA 90810
Owner/Operator Telephone:	815-468-8824
Owner/Operator Telephone Ext:	Not reported
Owner/Operator Fax:	Not reported
Owner/Operator Email:	Not reported
Owner/Operator Indicator:	Operator
Owner/Operator Name:	EQUILON ENTERPRISES LLC DBA SHELL OIL P
Legal Status:	Private
Date Became Current:	1996-07-25 00:00:00.
Date Ended Current:	Not reported
Owner/Operator Address:	20945 SOUTH WILMINGTON AVENUE
Owner/Operator City,State,Zip:	CARSON, CA 90810
Owner/Operator Telephone:	815-468-8824
Owner/Operator Telephone Ext:	Not reported
Owner/Operator Fax:	Not reported
Owner/Operator Email:	Not reported
Owner/Operator Indicator:	Owner
Owner/Operator Name:	EQUILON ENTERPRISES LLC DBA SHELL OIL P.
Legal Status:	Private
Date Became Current:	1998-08-01 00:00:00.
Date Ended Current:	Not reported
Owner/Operator Address:	PO BOX 2099
Owner/Operator City,State,Zip:	HOUSTON, TX 77252-2099
Owner/Operator Telephone:	Not reported
Owner/Operator Telephone Ext:	Not reported

Map ID  
Direction  
Distance  
Elevation

MAP FINDINGS

Site

Database(s)

EDR ID Number  
EPA ID Number

**SHELL STATION 120698 (Continued)**

**1000696820**

Owner/Operator Fax:	Not reported
Owner/Operator Email:	Not reported
Owner/Operator Indicator:	Owner
Owner/Operator Name:	EQUILON ENTERPRISES LLC DBA SHELL OIL P.
Legal Status:	Private
Date Became Current:	Not reported
Date Ended Current:	Not reported
Owner/Operator Address:	PO BOX 4453
Owner/Operator City,State,Zip:	HOUSTON, TX 77210
Owner/Operator Telephone:	281-874-2208
Owner/Operator Telephone Ext:	Not reported
Owner/Operator Fax:	Not reported
Owner/Operator Email:	Not reported
Owner/Operator Indicator:	Owner
Owner/Operator Name:	EQUILON ENTERPRISES LLC DBA SHELL OIL P.
Legal Status:	Private
Date Became Current:	Not reported
Date Ended Current:	Not reported
Owner/Operator Address:	PO BOX 4453
Owner/Operator City,State,Zip:	HOUSTON, TX 77210
Owner/Operator Telephone:	281-874-2208
Owner/Operator Telephone Ext:	Not reported
Owner/Operator Fax:	Not reported
Owner/Operator Email:	Not reported
Owner/Operator Indicator:	Operator
Owner/Operator Name:	EQUILON ENTERPRISES LLC DBA SHELL OIL P
Legal Status:	Private
Date Became Current:	Not reported
Date Ended Current:	Not reported
Owner/Operator Address:	PO BOX 2629
Owner/Operator City,State,Zip:	KIRKLAND, WA 98083
Owner/Operator Telephone:	425-827-0761
Owner/Operator Telephone Ext:	Not reported
Owner/Operator Fax:	Not reported
Owner/Operator Email:	Not reported
Owner/Operator Indicator:	Operator
Owner/Operator Name:	EQUILON ENTERPRISES LLC DBA SHELL OIL P
Legal Status:	Private
Date Became Current:	Not reported
Date Ended Current:	Not reported
Owner/Operator Address:	PO BOX 2629
Owner/Operator City,State,Zip:	KIRKLAND, WA 98083
Owner/Operator Telephone:	425-827-0761
Owner/Operator Telephone Ext:	Not reported
Owner/Operator Fax:	Not reported
Owner/Operator Email:	Not reported
Owner/Operator Indicator:	Owner
Owner/Operator Name:	EQUILON ENTERPRISES LLC DBA SHELL OIL P.
Legal Status:	Private
Date Became Current:	1998-08-01 00:00:00.
Date Ended Current:	Not reported
Owner/Operator Address:	PO BOX 4453

Map ID  
Direction  
Distance  
Elevation

MAP FINDINGS

Site

Database(s)

EDR ID Number  
EPA ID Number

**SHELL STATION 120698 (Continued)**

**1000696820**

Owner/Operator City,State,Zip:	HOUSTON, TX 77210
Owner/Operator Telephone:	281-874-2208
Owner/Operator Telephone Ext:	Not reported
Owner/Operator Fax:	Not reported
Owner/Operator Email:	Not reported
Owner/Operator Indicator:	Owner
Owner/Operator Name:	EQUILON ENTERPRISES LLC DBA SHELL OIL P.
Legal Status:	Private
Date Became Current:	Not reported
Date Ended Current:	Not reported
Owner/Operator Address:	PO BOX 4453
Owner/Operator City,State,Zip:	HOUSTON, TX 77210
Owner/Operator Telephone:	281-874-2224
Owner/Operator Telephone Ext:	Not reported
Owner/Operator Fax:	Not reported
Owner/Operator Email:	Not reported
Owner/Operator Indicator:	Owner
Owner/Operator Name:	EQUILON ENTERPRISES LLC DBA SHELL OIL P.
Legal Status:	Private
Date Became Current:	Not reported
Date Ended Current:	Not reported
Owner/Operator Address:	PO BOX 2099
Owner/Operator City,State,Zip:	HOUSTON, TX 77252
Owner/Operator Telephone:	281-874-2224
Owner/Operator Telephone Ext:	Not reported
Owner/Operator Fax:	Not reported
Owner/Operator Email:	Not reported
Owner/Operator Indicator:	Owner
Owner/Operator Name:	EQUILON ENTERPRISES LLC DBA SHELL OIL P.
Legal Status:	Private
Date Became Current:	1998-08-01 00:00:00.
Date Ended Current:	Not reported
Owner/Operator Address:	PO BOX 2099
Owner/Operator City,State,Zip:	HOUSTON, TX 77252
Owner/Operator Telephone:	281-874-2224
Owner/Operator Telephone Ext:	Not reported
Owner/Operator Fax:	Not reported
Owner/Operator Email:	Not reported
Owner/Operator Indicator:	Owner
Owner/Operator Name:	EQUILON ENTERPRISES LLC DBA SHELL OIL P.
Legal Status:	Private
Date Became Current:	Not reported
Date Ended Current:	Not reported
Owner/Operator Address:	PO BOX 2099
Owner/Operator City,State,Zip:	HOUSTON, TX 77252
Owner/Operator Telephone:	281-874-2224
Owner/Operator Telephone Ext:	Not reported
Owner/Operator Fax:	Not reported
Owner/Operator Email:	Not reported
Owner/Operator Indicator:	Owner
Owner/Operator Name:	EQUILON ENTERPRISES LLC DBA SHELL OIL P.
Legal Status:	Private

Map ID  
Direction  
Distance  
Elevation

MAP FINDINGS

Site

Database(s)

EDR ID Number  
EPA ID Number

**SHELL STATION 120698 (Continued)**

**1000696820**

Date Became Current: Not reported  
Date Ended Current: Not reported  
Owner/Operator Address: PO BOX 2099  
Owner/Operator City,State,Zip: HOUSTON, TX 77252  
Owner/Operator Telephone: 281-874-2224  
Owner/Operator Telephone Ext: Not reported  
Owner/Operator Fax: Not reported  
Owner/Operator Email: Not reported

Owner/Operator Indicator: Owner  
Owner/Operator Name: EQUILON ENTERPRISES LLC DBA SHELL OIL P.  
Legal Status: Private  
Date Became Current: 1998-08-01 00:00:00.  
Date Ended Current: Not reported  
Owner/Operator Address: PO BOX 2099  
Owner/Operator City,State,Zip: HOUSTON, TX 77252  
Owner/Operator Telephone: 281-874-2224  
Owner/Operator Telephone Ext: Not reported  
Owner/Operator Fax: Not reported  
Owner/Operator Email: Not reported

**Historic Generators:**

Receive Date: 2010-01-27 00:00:00.0  
Handler Name: SHELL STATION 120698  
Federal Waste Generator Description: Conditionally Exempt Small Quantity Generator  
State District Owner: WA  
Large Quantity Handler of Universal Waste: No  
Recognized Trader Importer: No  
Recognized Trader Exporter: No  
Spent Lead Acid Battery Importer: No  
Spent Lead Acid Battery Exporter: No  
Current Record: No  
Non Storage Recycler Activity: Not reported  
Electronic Manifest Broker: Not reported

Receive Date: 2014-03-17 00:00:00.0  
Handler Name: SHELL STATION 120698  
Federal Waste Generator Description: Conditionally Exempt Small Quantity Generator  
State District Owner: WA  
Large Quantity Handler of Universal Waste: No  
Recognized Trader Importer: No  
Recognized Trader Exporter: No  
Spent Lead Acid Battery Importer: No  
Spent Lead Acid Battery Exporter: No  
Current Record: No  
Non Storage Recycler Activity: Not reported  
Electronic Manifest Broker: Not reported

Receive Date: 2005-03-01 00:00:00.0  
Handler Name: SHELL STATION 120698  
Federal Waste Generator Description: Not a generator, verified  
State District Owner: WA  
Large Quantity Handler of Universal Waste: No  
Recognized Trader Importer: No  
Recognized Trader Exporter: No  
Spent Lead Acid Battery Importer: No  
Spent Lead Acid Battery Exporter: No

Map ID  
Direction  
Distance  
Elevation

MAP FINDINGS

Site

Database(s)

EDR ID Number  
EPA ID Number

**SHELL STATION 120698 (Continued)**

**1000696820**

Current Record: No  
Non Storage Recycler Activity: Not reported  
Electronic Manifest Broker: Not reported

Receive Date: 2011-07-28 00:00:00.0  
Handler Name: SHELL STATION 120698  
Federal Waste Generator Description: Not a generator, verified  
State District Owner: WA  
Large Quantity Handler of Universal Waste: No  
Recognized Trader Importer: No  
Recognized Trader Exporter: No  
Spent Lead Acid Battery Importer: No  
Spent Lead Acid Battery Exporter: No  
Current Record: No  
Non Storage Recycler Activity: Not reported  
Electronic Manifest Broker: Not reported

Receive Date: 1993-12-31 00:00:00.0  
Handler Name: SHELL 120698  
Federal Waste Generator Description: Small Quantity Generator  
State District Owner: WA  
Large Quantity Handler of Universal Waste: No  
Recognized Trader Importer: No  
Recognized Trader Exporter: No  
Spent Lead Acid Battery Importer: No  
Spent Lead Acid Battery Exporter: No  
Current Record: No  
Non Storage Recycler Activity: Not reported  
Electronic Manifest Broker: Not reported

Receive Date: 1996-03-04 00:00:00.0  
Handler Name: SHELL 120698  
Federal Waste Generator Description: Conditionally Exempt Small Quantity Generator  
State District Owner: WA  
Large Quantity Handler of Universal Waste: No  
Recognized Trader Importer: No  
Recognized Trader Exporter: No  
Spent Lead Acid Battery Importer: No  
Spent Lead Acid Battery Exporter: No  
Current Record: No  
Non Storage Recycler Activity: Not reported  
Electronic Manifest Broker: Not reported

Receive Date: 1997-02-28 00:00:00.0  
Handler Name: SHELL 120698  
Federal Waste Generator Description: Conditionally Exempt Small Quantity Generator  
State District Owner: WA  
Large Quantity Handler of Universal Waste: No  
Recognized Trader Importer: No  
Recognized Trader Exporter: No  
Spent Lead Acid Battery Importer: No  
Spent Lead Acid Battery Exporter: No  
Current Record: No  
Non Storage Recycler Activity: Not reported  
Electronic Manifest Broker: Not reported

Receive Date: 1998-03-02 00:00:00.0



Map ID  
Direction  
Distance  
Elevation

MAP FINDINGS

Site

Database(s)

EDR ID Number  
EPA ID Number

**SHELL STATION 120698 (Continued)**

**1000696820**

Handler Name: SHELL 120698  
Federal Waste Generator Description: Not a generator, verified  
State District Owner: WA  
Large Quantity Handler of Universal Waste: No  
Recognized Trader Importer: No  
Recognized Trader Exporter: No  
Spent Lead Acid Battery Importer: No  
Spent Lead Acid Battery Exporter: No  
Current Record: No  
Non Storage Recycler Activity: Not reported  
Electronic Manifest Broker: Not reported

Receive Date: 1999-03-01 00:00:00.0  
Handler Name: SHELL 120698  
Federal Waste Generator Description: Not a generator, verified  
State District Owner: WA  
Large Quantity Handler of Universal Waste: No  
Recognized Trader Importer: No  
Recognized Trader Exporter: No  
Spent Lead Acid Battery Importer: No  
Spent Lead Acid Battery Exporter: No  
Current Record: No  
Non Storage Recycler Activity: Not reported  
Electronic Manifest Broker: Not reported

Receive Date: 2000-03-07 00:00:00.0  
Handler Name: SHELL 120698  
Federal Waste Generator Description: Not a generator, verified  
State District Owner: WA  
Large Quantity Handler of Universal Waste: No  
Recognized Trader Importer: No  
Recognized Trader Exporter: No  
Spent Lead Acid Battery Importer: No  
Spent Lead Acid Battery Exporter: No  
Current Record: No  
Non Storage Recycler Activity: Not reported  
Electronic Manifest Broker: Not reported

Receive Date: 2001-03-02 00:00:00.0  
Handler Name: SHELL 120698  
Federal Waste Generator Description: Not a generator, verified  
State District Owner: WA  
Large Quantity Handler of Universal Waste: No  
Recognized Trader Importer: No  
Recognized Trader Exporter: No  
Spent Lead Acid Battery Importer: No  
Spent Lead Acid Battery Exporter: No  
Current Record: No  
Non Storage Recycler Activity: Not reported  
Electronic Manifest Broker: Not reported

Receive Date: 2002-03-01 00:00:00.0  
Handler Name: SHELL 120698  
Federal Waste Generator Description: Not a generator, verified  
State District Owner: WA  
Large Quantity Handler of Universal Waste: No  
Recognized Trader Importer: No

Map ID  
Direction  
Distance  
Elevation

MAP FINDINGS

Site

Database(s)

EDR ID Number  
EPA ID Number

**SHELL STATION 120698 (Continued)**

**1000696820**

Recognized Trader Exporter: No  
Spent Lead Acid Battery Importer: No  
Spent Lead Acid Battery Exporter: No  
Current Record: No  
Non Storage Recycler Activity: Not reported  
Electronic Manifest Broker: Not reported

Receive Date: 2003-03-25 00:00:00.0  
Handler Name: SHELL 120698  
Federal Waste Generator Description: Conditionally Exempt Small Quantity Generator  
State District Owner: WA  
Large Quantity Handler of Universal Waste: No  
Recognized Trader Importer: No  
Recognized Trader Exporter: No  
Spent Lead Acid Battery Importer: No  
Spent Lead Acid Battery Exporter: No  
Current Record: No  
Non Storage Recycler Activity: Not reported  
Electronic Manifest Broker: Not reported

Receive Date: 2004-03-01 00:00:00.0  
Handler Name: SHELL STATION 120698  
Federal Waste Generator Description: Not a generator, verified  
State District Owner: WA  
Large Quantity Handler of Universal Waste: No  
Recognized Trader Importer: No  
Recognized Trader Exporter: No  
Spent Lead Acid Battery Importer: No  
Spent Lead Acid Battery Exporter: No  
Current Record: No  
Non Storage Recycler Activity: Not reported  
Electronic Manifest Broker: Not reported

Receive Date: 2005-02-28 00:00:00.0  
Handler Name: SHELL STATION 120698  
Federal Waste Generator Description: Not a generator, verified  
State District Owner: WA  
Large Quantity Handler of Universal Waste: No  
Recognized Trader Importer: No  
Recognized Trader Exporter: No  
Spent Lead Acid Battery Importer: No  
Spent Lead Acid Battery Exporter: No  
Current Record: No  
Non Storage Recycler Activity: Not reported  
Electronic Manifest Broker: Not reported

Receive Date: 2005-10-20 00:00:00.0  
Handler Name: SHELL STATION 120698  
Federal Waste Generator Description: Conditionally Exempt Small Quantity Generator  
State District Owner: WA  
Large Quantity Handler of Universal Waste: No  
Recognized Trader Importer: No  
Recognized Trader Exporter: No  
Spent Lead Acid Battery Importer: No  
Spent Lead Acid Battery Exporter: No  
Current Record: No  
Non Storage Recycler Activity: Not reported

Map ID  
Direction  
Distance  
Elevation

MAP FINDINGS

Site

Database(s)

EDR ID Number  
EPA ID Number

**SHELL STATION 120698 (Continued)**

**1000696820**

Electronic Manifest Broker: Not reported

Receive Date: 2006-02-27 00:00:00.0  
Handler Name: SHELL STATION 120698  
Federal Waste Generator Description: Not a generator, verified  
State District Owner: WA  
Large Quantity Handler of Universal Waste: No  
Recognized Trader Importer: No  
Recognized Trader Exporter: No  
Spent Lead Acid Battery Importer: No  
Spent Lead Acid Battery Exporter: No  
Current Record: No  
Non Storage Recycler Activity: Not reported  
Electronic Manifest Broker: Not reported

Receive Date: 2007-02-24 00:00:00.0  
Handler Name: SHELL STATION 120698  
Federal Waste Generator Description: Not a generator, verified  
State District Owner: WA  
Large Quantity Handler of Universal Waste: No  
Recognized Trader Importer: No  
Recognized Trader Exporter: No  
Spent Lead Acid Battery Importer: No  
Spent Lead Acid Battery Exporter: No  
Current Record: No  
Non Storage Recycler Activity: Not reported  
Electronic Manifest Broker: Not reported

Receive Date: 2008-03-03 00:00:00.0  
Handler Name: SHELL STATION 120698  
Federal Waste Generator Description: Not a generator, verified  
State District Owner: WA  
Large Quantity Handler of Universal Waste: No  
Recognized Trader Importer: No  
Recognized Trader Exporter: No  
Spent Lead Acid Battery Importer: No  
Spent Lead Acid Battery Exporter: No  
Current Record: No  
Non Storage Recycler Activity: Not reported  
Electronic Manifest Broker: Not reported

Receive Date: 2009-03-06 00:00:00.0  
Handler Name: SHELL STATION 120698  
Federal Waste Generator Description: Small Quantity Generator  
State District Owner: WA  
Large Quantity Handler of Universal Waste: No  
Recognized Trader Importer: No  
Recognized Trader Exporter: No  
Spent Lead Acid Battery Importer: No  
Spent Lead Acid Battery Exporter: No  
Current Record: No  
Non Storage Recycler Activity: Not reported  
Electronic Manifest Broker: Not reported

Receive Date: 2010-01-27 00:00:00.0  
Handler Name: SHELL STATION 120698  
Federal Waste Generator Description: Conditionally Exempt Small Quantity Generator

Map ID  
Direction  
Distance  
Elevation

MAP FINDINGS

Site

Database(s)

EDR ID Number  
EPA ID Number

**SHELL STATION 120698 (Continued)**

**1000696820**

State District Owner: WA  
Large Quantity Handler of Universal Waste: No  
Recognized Trader Importer: No  
Recognized Trader Exporter: No  
Spent Lead Acid Battery Importer: No  
Spent Lead Acid Battery Exporter: No  
Current Record: No  
Non Storage Recycler Activity: Not reported  
Electronic Manifest Broker: Not reported

Receive Date: 2011-02-14 00:00:00.0  
Handler Name: SHELL STATION 120698  
Federal Waste Generator Description: Not a generator, verified  
State District Owner: WA  
Large Quantity Handler of Universal Waste: No  
Recognized Trader Importer: No  
Recognized Trader Exporter: No  
Spent Lead Acid Battery Importer: No  
Spent Lead Acid Battery Exporter: No  
Current Record: No  
Non Storage Recycler Activity: Not reported  
Electronic Manifest Broker: Not reported

Receive Date: 2011-07-27 00:00:00.0  
Handler Name: SHELL STATION 120698  
Federal Waste Generator Description: Not a generator, verified  
State District Owner: WA  
Large Quantity Handler of Universal Waste: No  
Recognized Trader Importer: No  
Recognized Trader Exporter: No  
Spent Lead Acid Battery Importer: No  
Spent Lead Acid Battery Exporter: No  
Current Record: No  
Non Storage Recycler Activity: Not reported  
Electronic Manifest Broker: Not reported

Receive Date: 2013-04-15 00:00:00.0  
Handler Name: SHELL STATION 120698  
Federal Waste Generator Description: Small Quantity Generator  
State District Owner: WA  
Large Quantity Handler of Universal Waste: No  
Recognized Trader Importer: No  
Recognized Trader Exporter: No  
Spent Lead Acid Battery Importer: No  
Spent Lead Acid Battery Exporter: No  
Current Record: No  
Non Storage Recycler Activity: Not reported  
Electronic Manifest Broker: Not reported

Receive Date: 2014-03-17 00:00:00.0  
Handler Name: SHELL STATION 120698  
Federal Waste Generator Description: Conditionally Exempt Small Quantity Generator  
State District Owner: WA  
Large Quantity Handler of Universal Waste: No  
Recognized Trader Importer: No  
Recognized Trader Exporter: No  
Spent Lead Acid Battery Importer: No

Map ID  
Direction  
Distance  
Elevation

MAP FINDINGS

Site

Database(s)

EDR ID Number  
EPA ID Number

**SHELL STATION 120698 (Continued)**

**1000696820**

Spent Lead Acid Battery Exporter: No  
Current Record: No  
Non Storage Recycler Activity: Not reported  
Electronic Manifest Broker: Not reported

Receive Date: 2015-02-18 00:00:00.0  
Handler Name: SHELL STATION 120698  
Federal Waste Generator Description: Conditionally Exempt Small Quantity Generator  
State District Owner: WA  
Large Quantity Handler of Universal Waste: No  
Recognized Trader Importer: No  
Recognized Trader Exporter: No  
Spent Lead Acid Battery Importer: No  
Spent Lead Acid Battery Exporter: No  
Current Record: No  
Non Storage Recycler Activity: Not reported  
Electronic Manifest Broker: Not reported

Receive Date: 2016-02-15 00:00:00.0  
Handler Name: SHELL STATION 120698  
Federal Waste Generator Description: Conditionally Exempt Small Quantity Generator  
State District Owner: WA  
Large Quantity Handler of Universal Waste: No  
Recognized Trader Importer: No  
Recognized Trader Exporter: No  
Spent Lead Acid Battery Importer: No  
Spent Lead Acid Battery Exporter: No  
Current Record: No  
Non Storage Recycler Activity: Not reported  
Electronic Manifest Broker: Not reported

Receive Date: 2017-02-21 00:00:00.0  
Handler Name: SHELL STATION 120698  
Federal Waste Generator Description: Not a generator, verified  
State District Owner: WA  
Large Quantity Handler of Universal Waste: No  
Recognized Trader Importer: No  
Recognized Trader Exporter: No  
Spent Lead Acid Battery Importer: No  
Spent Lead Acid Battery Exporter: No  
Current Record: No  
Non Storage Recycler Activity: Not reported  
Electronic Manifest Broker: Not reported

Receive Date: 2018-02-22 00:00:00.0  
Handler Name: SHELL STATION 120698  
Federal Waste Generator Description: Not a generator, verified  
State District Owner: WA  
Large Quantity Handler of Universal Waste: No  
Recognized Trader Importer: No  
Recognized Trader Exporter: No  
Spent Lead Acid Battery Importer: No  
Spent Lead Acid Battery Exporter: No  
Current Record: No  
Non Storage Recycler Activity: Not reported  
Electronic Manifest Broker: Not reported

Map ID  
Direction  
Distance  
Elevation

MAP FINDINGS

Site

Database(s)

EDR ID Number  
EPA ID Number

**SHELL STATION 120698 (Continued)**

**1000696820**

Receive Date: 2019-03-01 00:00:00.0  
Handler Name: SHELL STATION 120698  
Federal Waste Generator Description: Not a generator, verified  
State District Owner: WA  
Large Quantity Handler of Universal Waste: No  
Recognized Trader Importer: No  
Recognized Trader Exporter: No  
Spent Lead Acid Battery Importer: No  
Spent Lead Acid Battery Exporter: No  
Current Record: No  
Non Storage Recycler Activity: Not reported  
Electronic Manifest Broker: Not reported

Receive Date: 2020-02-18 00:00:00.0  
Handler Name: SHELL STATION 120698  
Federal Waste Generator Description: Not a generator, verified  
State District Owner: WA  
Large Quantity Handler of Universal Waste: No  
Recognized Trader Importer: No  
Recognized Trader Exporter: No  
Spent Lead Acid Battery Importer: No  
Spent Lead Acid Battery Exporter: No  
Current Record: Yes  
Non Storage Recycler Activity: Not reported  
Electronic Manifest Broker: Not reported

Receive Date: 2003-12-31 00:00:00.0  
Handler Name: SHELL STATION 120698  
Federal Waste Generator Description: Not a generator, verified  
State District Owner: WA  
Large Quantity Handler of Universal Waste: No  
Recognized Trader Importer: No  
Recognized Trader Exporter: No  
Spent Lead Acid Battery Importer: No  
Spent Lead Acid Battery Exporter: No  
Current Record: No  
Non Storage Recycler Activity: Not reported  
Electronic Manifest Broker: Not reported

Receive Date: 2005-12-31 00:00:00.0  
Handler Name: SHELL STATION 120698  
Federal Waste Generator Description: Not a generator, verified  
State District Owner: WA  
Large Quantity Handler of Universal Waste: No  
Recognized Trader Importer: No  
Recognized Trader Exporter: No  
Spent Lead Acid Battery Importer: No  
Spent Lead Acid Battery Exporter: No  
Current Record: No  
Non Storage Recycler Activity: Not reported  
Electronic Manifest Broker: Not reported

Receive Date: 2007-12-31 00:00:00.0  
Handler Name: SHELL STATION 120698  
Federal Waste Generator Description: Not a generator, verified  
State District Owner: WA  
Large Quantity Handler of Universal Waste: No

Map ID  
Direction  
Distance  
Elevation

MAP FINDINGS

Site

Database(s)

EDR ID Number  
EPA ID Number

**SHELL STATION 120698 (Continued)**

**1000696820**

Recognized Trader Importer: No  
Recognized Trader Exporter: No  
Spent Lead Acid Battery Importer: No  
Spent Lead Acid Battery Exporter: No  
Current Record: No  
Non Storage Recycler Activity: Not reported  
Electronic Manifest Broker: Not reported

List of NAICS Codes and Descriptions:

NAICS Code: 44711  
NAICS Description: GASOLINE STATIONS WITH CONVENIENCE STORES

NAICS Code: 447110  
NAICS Description: GASOLINE STATIONS WITH CONVENIENCE STORES

Facility Has Received Notices of Violations:

Violations: No Violations Found

Evaluation Action Summary:

Evaluations: No Evaluations Found

WA MANIFEST:

Name: SHELL STATION 120698  
Address: 1520 S 348TH ST  
City,State,Zip: FEDERAL WAY, WA 98003-6844  
Facility Address 2: Not reported  
Facility ID: 7546643  
EPA ID: WAD988504437  
NAICS: 447110  
State Waste Code Desc: Not reported  
Federal Waste Code Desc: Not reported  
Form Comm: No Hazardous Wastes generated in 2017.  
Data Year: 2017  
Permit by Rule: False  
Mailing Address 2: Not reported  
Treatment by Generator: False  
Mixed Radioactive Waste: False  
Importer of Hazardous Waste: False  
Immediate Recycler: False  
Treatment/Storage/Disposal/Recycling Facility: False  
Generator of Dangerous Fuel Waste: False  
Generator Marketing to Burner: False  
Other Marketers (i.e., blender, distributor, etc.): False  
Utility Boiler Burner: False  
Industry Boiler Burner: False  
Industrial Furnace: False  
Smelter Defferal: False  
Universal Waste: Not reported  
Off-Specification: Not reported  
LN Address 2: Not reported  
Tax Reg #: 601238698  
Business Type: GASOLINE SERVICE STATION  
Mail Name: Shell Oil Products US  
Mailing Address: 20945 South Wilmington Avenue

Map ID  
Direction  
Distance  
Elevation

MAP FINDINGS

Site

Database(s)

EDR ID Number  
EPA ID Number

**SHELL STATION 120698 (Continued)**

**1000696820**

Mailing City,State,Zip: Carson, CA 90810  
Legal Organization Name: Equilon Enterprises LLC dba Shell Oil P.  
Legal Organization Type: Private  
Legal Contact: Not reported  
Legal Address: 20945 South Wilmington Avenue  
Legal Address 2: Not reported  
Legal City,State,Zip: Carson, CA 90810  
Legal Phone Number: 815-468-8824  
Legal Effective Date: 08/01/1998  
Land Organization Name: Equilon Enterprises LLC dba Shell Oil P.  
Land Organization Type: Private  
Land Contact: John Robbins  
Land Address: 20945 South Wilmington Avenue  
Land City,State,Zip: Carson, CA 90810  
Land Phone Number: 815-468-8824  
Operator Organization Name: Equilon Enterprises LLC dba Shell Oil P.  
Operator Organization Type: Private  
Operator: John Robbins  
Operator Address: 20945 South Wilmington Avenue  
Operator Address 2: Not reported  
Operator City,State,Zip: Carson, CA 90810  
Operator Phone Number: 815-468-8824  
Operator Effective Date: 07/25/1996  
Site Contact: Adam J Estes  
Site Contact Address: 6520 Corporate Drive  
Contact City,State,Zip: Indianapolis, IN 46278  
Site Contact Phone Number: 317-291-7068  
Site Contact Email: adam.estes@ghd.com  
Gen Status Code: XQG  
Monthly Generation: False  
Batch Generation: False  
One Time Generation: False  
Transport Own Waste: False  
Tranports Other Waste: False  
Recycler Onsite: False  
Transfer Facility: False  
Other Exemption: Not reported  
UW Battery Gen: False  
Used Oil Transporter: False  
Used Oil Transfer Facility: False  
Used Oil Processor: False  
Used Oil Refiner: False  
Used Oil Fuel Marketer Directs Shipments: False  
Used Oil Fuel Marketer Meets Specs: False  
Site Contact Address 2: Not reported  
SIC Code: Not reported  
CRK Number: Not reported  
Active: Not reported  
CAS Number: Not reported  
Chemical Name: Not reported  
EHS: Not reported  
EHS CAS Number: Not reported  
EHS Name: Not reported  
  
Name: SHELL STATION 120698  
Address: 1520 S 348TH ST  
City,State,Zip: FEDERAL WAY, WA 98003



Map ID  
Direction  
Distance  
Elevation

MAP FINDINGS

Site

Database(s)

EDR ID Number  
EPA ID Number

**SHELL STATION 120698 (Continued)**

**1000696820**

Facility Address 2:	Not reported
Facility ID:	7546643
EPA ID:	WAD988504437
NAICS:	447110
State Waste Code Desc:	Not reported
Federal Waste Code Desc:	Not reported
Form Comm:	No Hazardous Waste generated in 2018.
Data Year:	2017
Permit by Rule:	False
Mailing Address 2:	Not reported
Treatment by Generator:	False
Mixed Radioactive Waste:	False
Importer of Hazardous Waste:	False
Immediate Recycler:	False
Treatment/Storage/Disposal/Recycling Facility:	False
Generator of Dangerous Fuel Waste:	False
Generator Marketing to Burner:	False
Other Marketers (i.e., blender, distributor, etc.):	False
Utility Boiler Burner:	False
Industry Boiler Burner:	False
Industrial Furnace:	False
Smelter Defferal:	False
Universal Waste:	Not reported
Off-Specification:	Not reported
LN Address 2:	Not reported
Tax Reg #:	601238698
Business Type:	Not reported
Mail Name:	Not reported
Mailing Address:	20945 South Wilmington Avenue
Mailing City,State,Zip:	Carson, CA 90810
Legal Organization Name:	Equilon Enterprises LLC dba Shell Oil P.
Legal Organization Type:	Private
Legal Contact:	Not reported
Legal Address:	20945 South Wilmington Avenue
Legal Address 2:	Not reported
Legal City,State,Zip:	Carson, CA 90810
Legal Phone Number:	(815)468-8824
Legal Effective Date:	08/01/1998
Land Organization Name:	Equilon Enterprises LLC dba Shell Oil P.
Land Organization Type:	Private
Land Contact:	Not reported
Land Address:	20945 South Wilmington Avenue
Land City,State,Zip:	Carson, CA 90810
Land Phone Number:	(815)468-8824
Operator Organization Name:	Equilon Enterprises LLC dba Shell Oil P.
Operator Organization Type:	Private
Operator:	Not reported
Operator Address:	20945 South Wilmington Avenue
Operator Address 2:	Not reported
Operator City,State,Zip:	Carson, CA 90810
Operator Phone Number:	(815)468-8824
Operator Effective Date:	07/25/1996
Site Contact:	Not reported
Site Contact Address:	Not reported
Contact City,State,Zip:	Not reported
Site Contact Phone Number:	Not reported
Site Contact Email:	Not reported

Map ID  
Direction  
Distance  
Elevation

MAP FINDINGS

Site

Database(s)

EDR ID Number  
EPA ID Number

**SHELL STATION 120698 (Continued)**

**1000696820**

Gen Status Code:	XQG
Monthly Generation:	False
Batch Generation:	False
One Time Generation:	False
Transport Own Waste:	False
Tranports Other Waste:	False
Recycler Onsite:	False
Transfer Facility:	False
Other Exemption:	Not reported
UW Battery Gen:	False
Used Oil Transporter:	False
Used Oil Transfer Facility:	False
Used Oil Processor:	False
Used Oil Refiner:	False
Used Oil Fuel Marketer Directs Shipments:	False
Used Oil Fuel Marketer Meets Specs:	False
Site Contact Address 2:	Not reported
SIC Code:	Not reported
CRK Number:	Not reported
Active:	Not reported
CAS Number:	Not reported
Chemical Name:	Not reported
EHS:	Not reported
EHS CAS Number:	Not reported
EHS Name:	Not reported
Name:	SHELL STATION 120698
Address:	1520 S 348TH ST
City,State,Zip:	FEDERAL WAY, WA 98003-6844
Facility Address 2:	Not reported
Facility ID:	7546643
EPA ID:	WAD988504437
NAICS:	447110
State Waste Code Desc:	Not reported
Federal Waste Code Desc:	Not reported
Form Comm:	Annual Site ID for 2016 - Site was XQG (no wastes generated in 2016).
Data Year:	2016
Permit by Rule:	False
Mailing Address 2:	Not reported
Treatment by Generator:	False
Mixed Radioactive Waste:	False
Importer of Hazardous Waste:	False
Immediate Recycler:	False
Treatment/Storage/Disposal/Recycling Facility:	False
Generator of Dangerous Fuel Waste:	False
Generator Marketing to Burner:	False
Other Marketers (i.e., blender, distributor, etc.):	False
Utility Boiler Burner:	False
Industry Boiler Burner:	False
Industrial Furnace:	False
Smelter Defferal:	False
Universal Waste:	Not reported
Off-Specification:	Not reported
LN Address 2:	Not reported
Tax Reg #:	601238698
Business Type:	GASOLINE SERVICE STATION
Mail Name:	Shell Oil Products US

Map ID  
Direction  
Distance  
Elevation

MAP FINDINGS

Site

Database(s)

EDR ID Number  
EPA ID Number

**SHELL STATION 120698 (Continued)**

**1000696820**

Mailing Address: 20945 South Wilmington Avenue  
Mailing City,State,Zip: Carson, CA 90810  
Legal Organization Name: Equilon Enterprises LLC dba Shell Oil P.  
Legal Organization Type: Private  
Legal Contact: Not reported  
Legal Address: 20945 South Wilmington Avenue  
Legal Address 2: Not reported  
Legal City,State,Zip: Carson, CA 90810  
Legal Phone Number: 815-468-8824  
Legal Effective Date: 08/01/1998  
Land Organization Name: Equilon Enterprises LLC dba Shell Oil P.  
Land Organization Type: Private  
Land Contact: John Robbins  
Land Address: 20945 South Wilmington Avenue  
Land City,State,Zip: Carson, CA 90810  
Land Phone Number: 815-468-8824  
Operator Organization Name: Equilon Enterprises LLC dba Shell Oil P.  
Operator Organization Type: Private  
Operator: John Robbins  
Operator Address: 20945 South Wilmington Avenue  
Operator Address 2: Not reported  
Operator City,State,Zip: Carson, CA 90810  
Operator Phone Number: 815-468-8824  
Operator Effective Date: 07/25/1996  
Site Contact: Adam J Estes  
Site Contact Address: 6520 Corporate Drive  
Contact City,State,Zip: Indianapolis, IN 46278  
Site Contact Phone Number: 317-291-7068  
Site Contact Email: adam.estes@ghd.com  
Gen Status Code: XQG  
Monthly Generation: False  
Batch Generation: False  
One Time Generation: False  
Transport Own Waste: False  
Tranports Other Waste: False  
Recycler Onsite: False  
Transfer Facility: False  
Other Exemption: Not reported  
UW Battery Gen: False  
Used Oil Transporter: False  
Used Oil Transfer Facility: False  
Used Oil Processor: False  
Used Oil Refiner: False  
Used Oil Fuel Marketer Directs Shipments: False  
Used Oil Fuel Marketer Meets Specs: False  
Site Contact Address 2: Not reported  
SIC Code: Not reported  
CRK Number: Not reported  
Active: Not reported  
CAS Number: Not reported  
Chemical Name: Not reported  
EHS: Not reported  
EHS CAS Number: Not reported  
EHS Name: Not reported  
  
Name: SHELL STATION 120698  
Address: 1520 S 348TH ST

Map ID  
Direction  
Distance  
Elevation

MAP FINDINGS

Site

Database(s)

EDR ID Number  
EPA ID Number

**SHELL STATION 120698 (Continued)**

**1000696820**

City,State,Zip:	FEDERAL WAY, WA 98003-6844
Facility Address 2:	Not reported
Facility ID:	7546643
EPA ID:	WAD988504437
NAICS:	447110
State Waste Code Desc:	Not reported
Federal Waste Code Desc:	D001,D018
Form Comm:	2015 - SQG.
Data Year:	2015
Permit by Rule:	False
Mailing Address 2:	NOB 300G04
Treatment by Generator:	False
Mixed Radioactive Waste:	False
Importer of Hazardous Waste:	False
Immediate Recycler:	False
Treatment/Storage/Disposal/Recycling Facility:	False
Generator of Dangerous Fuel Waste:	False
Generator Marketing to Burner:	False
Other Marketers (i.e., blender, distributor, etc.):	False
Utility Boiler Burner:	False
Industry Boiler Burner:	False
Industrial Furnace:	False
Smelter Defferal:	False
Universal Waste:	Not reported
Off-Specification:	Not reported
LN Address 2:	Not reported
Tax Reg #:	601238698
Business Type:	GASOLINE SERVICE STATION
Mail Name:	Shell Oil Products US
Mailing Address:	12700 NORTHBOROUGH DR
Mailing City,State,Zip:	HOUSTON, TX 77067-2508
Legal Organization Name:	Equilon Enterprises LLC dba Shell Oil P.
Legal Organization Type:	Private
Legal Contact:	Not reported
Legal Address:	20945 South Wilmington Avenue
Legal Address 2:	Not reported
Legal City,State,Zip:	Carson, CA 90810
Legal Phone Number:	815-468-8824
Legal Effective Date:	08/01/1998
Land Organization Name:	Equilon Enterprises LLC dba Shell Oil P.
Land Organization Type:	Private
Land Contact:	Not reported
Land Address:	20945 South Wilmington Avenue
Land City,State,Zip:	Carson, CA 90810
Land Phone Number:	815-468-8824
Operator Organization Name:	Equilon Enterprises LLC dba Shell Oil P.
Operator Organization Type:	Private
Operator:	Not reported
Operator Address:	20945 South Wilmington Avenue
Operator Address 2:	Not reported
Operator City,State,Zip:	Carson, CA 90810
Operator Phone Number:	815-468-8824
Operator Effective Date:	07/25/1996
Site Contact:	Adam J Estes
Site Contact Address:	6520 Corporate Drive
Contact City,State,Zip:	Indianapolis, IN 46278
Site Contact Phone Number:	317-291-7068

Map ID  
Direction  
Distance  
Elevation

MAP FINDINGS

Site

Database(s)

EDR ID Number  
EPA ID Number

**SHELL STATION 120698 (Continued)**

**1000696820**

Site Contact Email:	adam.estes@ghd.com
Gen Status Code:	SQG
Monthly Generation:	False
Batch Generation:	False
One Time Generation:	True
Transport Own Waste:	False
Tranports Other Waste:	False
Recycler Onsite:	False
Transfer Facility:	False
Other Exemption:	Not reported
UW Battery Gen:	False
Used Oil Transporter:	False
Used Oil Transfer Facility:	False
Used Oil Processor:	False
Used Oil Refiner:	False
Used Oil Fuel Marketer Directs Shipments:	False
Used Oil Fuel Marketer Meets Specs:	False
Site Contact Address 2:	Not reported
SIC Code:	Not reported
CRK Number:	Not reported
Active:	Not reported
CAS Number:	Not reported
Chemical Name:	Not reported
EHS:	Not reported
EHS CAS Number:	Not reported
EHS Name:	Not reported
Name:	SHELL STATION 120698
Address:	1520 S 348TH ST
City,State,Zip:	FEDERAL WAY, WA 98003-6844
Facility Address 2:	Not reported
Facility ID:	7546643
EPA ID:	WAD988504437
NAICS:	447110
State Waste Code Desc:	Not reported
Federal Waste Code Desc:	D001,D018
Form Comm:	Not reported
Data Year:	2014
Permit by Rule:	False
Mailing Address 2:	NOB 300G04
Treatment by Generator:	False
Mixed Radioactive Waste:	False
Importer of Hazardous Waste:	False
Immediate Recycler:	False
Treatment/Storage/Disposal/Recycling Facility:	False
Generator of Dangerous Fuel Waste:	False
Generator Marketing to Burner:	False
Other Marketers (i.e., blender, distributor, etc.):	False
Utility Boiler Burner:	False
Industry Boiler Burner:	False
Industrial Furnace:	False
Smelter Defferal:	False
Universal Waste:	Not reported
Off-Specification:	Not reported
LN Address 2:	NOB #300G04
Tax Reg #:	601238698
Business Type:	GASOLINE SERVICE STATION

Map ID  
Direction  
Distance  
Elevation

MAP FINDINGS

Site

Database(s)

EDR ID Number  
EPA ID Number

**SHELL STATION 120698 (Continued)**

**1000696820**

Mail Name: Shell Oil Products US  
Mailing Address: 12700 NORTHBOROUGH DR  
Mailing City,State,Zip: HOUSTON, TX 77067-2508  
Legal Organization Name: Equilon Enterprises LLC dba Shell Oil P.  
Legal Organization Type: Private  
Legal Contact: Not reported  
Legal Address: PO BOX 2099  
Legal Address 2: NOB #300G04  
Legal City,State,Zip: HOUSTON, TX 77252-2099  
Legal Phone Number: 281-874-2224  
Legal Effective Date: 08/01/1998  
Land Organization Name: Equilon Enterprises LLC dba Shell Oil P.  
Land Organization Type: Private  
Land Contact: Not reported  
Land Address: PO Box 2099  
Land City,State,Zip: HOUSTON, TX 77252-2099  
Land Phone Number: 2818742224  
Operator Organization Name: Equilon Enterprises LLC dba Shell Oil P  
Operator Organization Type: Private  
Operator: Not reported  
Operator Address: 12700 NORTHBOROUGH DR  
Operator Address 2: Not reported  
Operator City,State,Zip: Houston, TX 77067-2058  
Operator Phone Number: 281-874-2247  
Operator Effective Date: 07/25/1996  
Site Contact: Adam J Estes  
Site Contact Address: 6520 Corporate Drive  
Contact City,State,Zip: Indianapolis, IN 46278  
Site Contact Phone Number: 317-291-7068  
Site Contact Email: aestes@CRAworld.com  
Gen Status Code: SQG  
Monthly Generation: False  
Batch Generation: False  
One Time Generation: True  
Transport Own Waste: False  
Tranports Other Waste: False  
Recycler Onsite: False  
Transfer Facility: False  
Other Exemption: Not reported  
UW Battery Gen: False  
Used Oil Transporter: False  
Used Oil Transfer Facility: False  
Used Oil Processor: False  
Used Oil Refiner: False  
Used Oil Fuel Marketer Directs Shipments: False  
Used Oil Fuel Marketer Meets Specs: False  
Site Contact Address 2: Not reported  
SIC Code: Not reported  
CRK Number: Not reported  
Active: Not reported  
CAS Number: Not reported  
Chemical Name: Not reported  
EHS: Not reported  
EHS CAS Number: Not reported  
EHS Name: Not reported

Name: SHELL STATION 120698

Map ID  
Direction  
Distance  
Elevation

MAP FINDINGS

Site

Database(s)

EDR ID Number  
EPA ID Number

**SHELL STATION 120698 (Continued)**

**1000696820**

Address: 1520 S 348TH ST  
City,State,Zip: FEDERAL WAY, WA 98003-6844  
Facility Address 2: Not reported  
Facility ID: 7546643  
EPA ID: WAD988504437  
NAICS: 447110  
State Waste Code Desc: N/A  
Federal Waste Code Desc: D001, D018  
Form Comm: Not reported  
Data Year: 2013  
Permit by Rule: False  
Mailing Address 2: NOB 300G04 - RACHEL HULL  
Treatment by Generator: False  
Mixed Radioactive Waste: False  
Importer of Hazardous Waste: False  
Immediate Recycler: False  
Treatment/Storage/Disposal/Recycling Facility: False  
Generator of Dangerous Fuel Waste: False  
Generator Marketing to Burner: False  
Other Marketers (i.e., blender, distributor, etc.): False  
Utility Boiler Burner: False  
Industry Boiler Burner: False  
Industrial Furnace: False  
Smelter Defferal: False  
Universal Waste: Not reported  
Off-Specification: Not reported  
LN Address 2: NOB #300G04  
Tax Reg #: 601238698  
Business Type: GASOLINE SERVICE STATION  
Mail Name: Shell Oil Products US  
Mailing Address: 12700 NORTHBOROUGH DR  
Mailing City,State,Zip: HOUSTON, TX 77067-2508  
Legal Organization Name: Equilon Enterprises LLC dba Shell Oil P.  
Legal Organization Type: Private  
Legal Contact: Not reported  
Legal Address: PO BOX 2099  
Legal Address 2: NOB #300G04  
Legal City,State,Zip: HOUSTON, TX 77252-2099  
Legal Phone Number: 281-874-2224  
Legal Effective Date: 08/01/1998  
Land Organization Name: Equilon Enterprises LLC dba Shell Oil P.  
Land Organization Type: Private  
Land Contact: Not reported  
Land Address: PO Box 2099  
Land City,State,Zip: HOUSTON, TX 77252-2099  
Land Phone Number: 2818742224  
Operator Organization Name: Equilon Enterprises LLC dba Shell Oil P.  
Operator Organization Type: Private  
Operator: Not reported  
Operator Address: 12700 NORTHBOROUGH DR  
Operator Address 2: Not reported  
Operator City,State,Zip: Houston, TX 77067-2058  
Operator Phone Number: 281-874-2247  
Operator Effective Date: 07/25/1996  
Site Contact: Adam J Estes  
Site Contact Address: 6520 Corporate Drive  
Contact City,State,Zip: Indianapolis, IN 46278

Map ID  
Direction  
Distance  
Elevation

MAP FINDINGS

Site

Database(s)

EDR ID Number  
EPA ID Number

**SHELL STATION 120698 (Continued)**

**1000696820**

Site Contact Phone Number:	317-291-7068
Site Contact Email:	aestes@CRAworld.com
Gen Status Code:	SQG
Monthly Generation:	False
Batch Generation:	False
One Time Generation:	True
Transport Own Waste:	False
Tranports Other Waste:	False
Recycler Onsite:	False
Transfer Facility:	False
Other Exemption:	Not reported
UW Battery Gen:	False
Used Oil Transporter:	False
Used Oil Transfer Facility:	False
Used Oil Processor:	False
Used Oil Refiner:	False
Used Oil Fuel Marketer Directs Shipments:	False
Used Oil Fuel Marketer Meets Specs:	False
Site Contact Address 2:	Not reported
SIC Code:	Not reported
CRK Number:	Not reported
Active:	Not reported
CAS Number:	Not reported
Chemical Name:	Not reported
EHS:	Not reported
EHS CAS Number:	Not reported
EHS Name:	Not reported
Name:	SHELL STATION 120698
Address:	1520 S 348TH ST
City,State,Zip:	FEDERAL WAY, WA 98003-6844
Facility Address 2:	Not reported
Facility ID:	7546643
EPA ID:	WAD988504437
NAICS:	447110
State Waste Code Desc:	Not reported
Federal Waste Code Desc:	Not reported
Form Comm:	Not reported
Data Year:	2010
Permit by Rule:	False
Mailing Address 2:	NOB 300G04 - RACHEL HULL
Treatment by Generator:	False
Mixed Radioactive Waste:	False
Importer of Hazardous Waste:	False
Immediate Recycler:	False
Treatment/Storage/Disposal/Recycling Facility:	False
Generator of Dangerous Fuel Waste:	False
Generator Marketing to Burner:	False
Other Marketers (i.e., blender, distributor, etc.):	False
Utility Boiler Burner:	False
Industry Boiler Burner:	False
Industrial Furnace:	False
Smelter Defferal:	False
Universal Waste:	Not reported
Off-Specification:	Not reported
LN Address 2:	NOB #300G04
Tax Reg #:	601238698



Map ID  
Direction  
Distance  
Elevation

MAP FINDINGS

Site

Database(s)

EDR ID Number  
EPA ID Number

**SHELL STATION 120698 (Continued)**

**1000696820**

Business Type:	GASOLINE SERVICE STATION
Mail Name:	Shell Oil Products US
Mailing Address:	12700 NORTHBOROUGH DR
Mailing City,State,Zip:	HOUSTON, TX 77067-2508
Legal Organization Name:	Equilon Enterprises LLC dba Shell Oil P.
Legal Organization Type:	Private
Legal Contact:	Not reported
Legal Address:	PO BOX 2099
Legal Address 2:	NOB #300G04
Legal City,State,Zip:	HOUSTON, TX 77252-2099
Legal Phone Number:	281-874-2224
Legal Effective Date:	08/01/1998
Land Organization Name:	Equilon Enterprises LLC dba Shell Oil P.
Land Organization Type:	Private
Land Contact:	Not reported
Land Address:	PO Box 2099
Land City,State,Zip:	HOUSTON, TX 77252-2099
Land Phone Number:	2818742224
Operator Organization Name:	Equilon Enterprises LLC dba Shell Oil P
Operator Organization Type:	Private
Operator:	Not reported
Operator Address:	12700 NORTHBOROUGH DR
Operator Address 2:	Not reported
Operator City,State,Zip:	Houston, TX 77067-2058
Operator Phone Number:	281-874-2247
Operator Effective Date:	07/25/1996
Site Contact:	RAY E WALDING
Site Contact Address:	12700 NORTHBOROUGH DR
Contact City,State,Zip:	Houston, TX 77067-2058
Site Contact Phone Number:	281-874-2247
Site Contact Email:	RAY.WALDING@SHELL.COM
Gen Status Code:	XQG
Monthly Generation:	False
Batch Generation:	False
One Time Generation:	False
Transport Own Waste:	False
Tranports Other Waste:	False
Recycler Onsite:	False
Transfer Facility:	False
Other Exemption:	Not reported
UW Battery Gen:	False
Used Oil Transporter:	False
Used Oil Transfer Facility:	False
Used Oil Processor:	False
Used Oil Refiner:	False
Used Oil Fuel Marketer Directs Shipments:	False
Used Oil Fuel Marketer Meets Specs:	False
Site Contact Address 2:	Not reported
SIC Code:	Not reported
CRK Number:	Not reported
Active:	Not reported
CAS Number:	Not reported
Chemical Name:	Not reported
EHS:	Not reported
EHS CAS Number:	Not reported
EHS Name:	Not reported

Map ID  
Direction  
Distance  
Elevation

MAP FINDINGS

Site

Database(s)

EDR ID Number  
EPA ID Number

**SHELL STATION 120698 (Continued)**

**1000696820**

Name:	SHELL STATION 120698
Address:	1520 S 348TH ST
City,State,Zip:	FEDERAL WAY, WA 98003-6844
Facility Address 2:	Not reported
Facility ID:	7546643
EPA ID:	WAD988504437
NAICS:	447110
State Waste Code Desc:	Not reported
Federal Waste Code Desc:	D001
Form Comm:	Not reported
Data Year:	2009
Permit by Rule:	False
Mailing Address 2:	NOB 300G04 - RACHEL HULL
Treatment by Generator:	False
Mixed Radioactive Waste:	False
Importer of Hazardous Waste:	False
Immediate Recycler:	False
Treatment/Storage/Disposal/Recycling Facility:	False
Generator of Dangerous Fuel Waste:	False
Generator Marketing to Burner:	False
Other Marketers (i.e., blender, distributor, etc.):	False
Utility Boiler Burner:	False
Industry Boiler Burner:	False
Industrial Furnace:	False
Smelter Defferal:	False
Universal Waste:	Not reported
Off-Specification:	Not reported
LN Address 2:	NOB #300G04
Tax Reg #:	601238698
Business Type:	GASOLINE SERVICE STATION
Mail Name:	Shell Oil Products US
Mailing Address:	12700 NORTHBOROUGH DR
Mailing City,State,Zip:	HOUSTON, TX 77067-2508
Legal Organization Name:	Equilon Enterprises LLC dba Shell Oil P.
Legal Organization Type:	Private
Legal Contact:	Not reported
Legal Address:	PO BOX 2099
Legal Address 2:	NOB #300G04
Legal City,State,Zip:	HOUSTON, TX 77252-2099
Legal Phone Number:	281-874-2224
Legal Effective Date:	08/01/1998
Land Organization Name:	Equilon Enterprises LLC dba Shell Oil P.
Land Organization Type:	Private
Land Contact:	Not reported
Land Address:	PO Box 2099
Land City,State,Zip:	HOUSTON, TX 77252-2099
Land Phone Number:	2818742224
Operator Organization Name:	Equilon Enterprises LLC dba Shell Oil P
Operator Organization Type:	Private
Operator:	Not reported
Operator Address:	12700 NORTHBOROUGH DR
Operator Address 2:	Not reported
Operator City,State,Zip:	Houston, TX 77067-2058
Operator Phone Number:	281-874-2247
Operator Effective Date:	07/25/1996
Site Contact:	RAY E WALDING
Site Contact Address:	12700 NORTHBOROUGH DR

Map ID  
Direction  
Distance  
Elevation

MAP FINDINGS

Site

Database(s)

EDR ID Number  
EPA ID Number

**SHELL STATION 120698 (Continued)**

**1000696820**

Contact City,State,Zip:	Houston, TX 77067-2058
Site Contact Phone Number:	281-874-2247
Site Contact Email:	RAY.WALDING@SHELL.COM
Gen Status Code:	SQG
Monthly Generation:	False
Batch Generation:	True
One Time Generation:	False
Transport Own Waste:	False
Tranports Other Waste:	False
Recycler Onsite:	False
Transfer Facility:	False
Other Exemption:	Not reported
UW Battery Gen:	False
Used Oil Transporter:	False
Used Oil Transfer Facility:	False
Used Oil Processor:	False
Used Oil Refiner:	False
Used Oil Fuel Marketer Directs Shipments:	False
Used Oil Fuel Marketer Meets Specs:	False
Site Contact Address 2:	Not reported
SIC Code:	Not reported
CRK Number:	Not reported
Active:	Not reported
CAS Number:	Not reported
Chemical Name:	Not reported
EHS:	Not reported
EHS CAS Number:	Not reported
EHS Name:	Not reported
Name:	SHELL STATION 120698
Address:	1520 S 348TH ST
City,State,Zip:	FEDERAL WAY, WA 98003-6844
Facility Address 2:	Not reported
Facility ID:	7546643
EPA ID:	WAD988504437
NAICS:	447110
State Waste Code Desc:	Not reported
Federal Waste Code Desc:	D001, D018
Form Comm:	Not reported
Data Year:	2008
Permit by Rule:	False
Mailing Address 2:	NOB 300G04 - RACHEL HULL
Treatment by Generator:	False
Mixed Radioactive Waste:	False
Importer of Hazardous Waste:	False
Immediate Recycler:	False
Treatment/Storage/Disposal/Recycling Facility:	False
Generator of Dangerous Fuel Waste:	False
Generator Marketing to Burner:	False
Other Marketers (i.e., blender, distributor, etc.):	False
Utility Boiler Burner:	False
Industry Boiler Burner:	False
Industrial Furnace:	False
Smelter Defferal:	False
Universal Waste:	Not reported
Off-Specification:	Not reported
LN Address 2:	NOB #300G04

Map ID  
Direction  
Distance  
Elevation

MAP FINDINGS

Site

Database(s)

EDR ID Number  
EPA ID Number

**SHELL STATION 120698 (Continued)**

**1000696820**

Tax Reg #: 601238698  
Business Type: GASOLINE SERVICE STATION  
Mail Name: Shell Oil Products US  
Mailing Address: 12700 NORTHBOROUGH DR  
Mailing City,State,Zip: HOUSTON, TX 77067-2508  
Legal Organization Name: Equilon Enterprises LLC dba Shell Oil P.  
Legal Organization Type: Private  
Legal Contact: Not reported  
Legal Address: PO BOX 2099  
Legal Address 2: NOB #300G04  
Legal City,State,Zip: HOUSTON, TX 77252-2099  
Legal Phone Number: 281-874-2224  
Legal Effective Date: 08/01/1998  
Land Organization Name: Equilon Enterprises LLC dba Shell Oil P.  
Land Organization Type: Private  
Land Contact: Not reported  
Land Address: PO Box 2099  
Land City,State,Zip: HOUSTON, TX 77252-2099  
Land Phone Number: 2818742224  
Operator Organization Name: Equilon Enterprises LLC dba Shell Oil P.  
Operator Organization Type: Private  
Operator: Not reported  
Operator Address: 12700 NORTHBOROUGH DR  
Operator Address 2: Not reported  
Operator City,State,Zip: Houston, TX 77067-2058  
Operator Phone Number: 281-874-2247  
Operator Effective Date: 07/25/1996  
Site Contact: RAY E WALDING  
Site Contact Address: 12700 NORTHBOROUGH DR  
Contact City,State,Zip: Houston, TX 77067-2058  
Site Contact Phone Number: 281-874-2247  
Site Contact Email: RAY.WALDING@SHELL.COM  
Gen Status Code: MQG  
Monthly Generation: False  
Batch Generation: False  
One Time Generation: False  
Transport Own Waste: False  
Tranports Other Waste: False  
Recycler Onsite: False  
Transfer Facility: False  
Other Exemption: Not reported  
UW Battery Gen: False  
Used Oil Transporter: False  
Used Oil Transfer Facility: False  
Used Oil Processor: False  
Used Oil Refiner: False  
Used Oil Fuel Marketer Directs Shipments: False  
Used Oil Fuel Marketer Meets Specs: False  
Site Contact Address 2: Not reported  
SIC Code: Not reported  
CRK Number: Not reported  
Active: Not reported  
CAS Number: Not reported  
Chemical Name: Not reported  
EHS: Not reported  
EHS CAS Number: Not reported  
EHS Name: Not reported

Map ID  
Direction  
Distance  
Elevation

MAP FINDINGS

Site

Database(s)

EDR ID Number  
EPA ID Number

**SHELL STATION 120698 (Continued)**

**1000696820**

Waste Stream Generated:

Waste Managed Off Site: Y  
State Only Waste Code 1: Not reported  
State Only Waste Code 2: Not reported  
Report Managed On Site: 0  
KG Managed On Site: 0  
Generator Treatment Code: Not reported  
Permit By Rule Code: Not reported  
WCDE Residence Code: Not reported  
WCDH Origin Code: 2  
WCDE On Site Code: Not reported  
WCDB Code: W310  
Description: ABSORBENT MAT. W/GASOLINE  
CORb Sequence Number: 118058  
Sequence Number: 2003865  
Mixed Radioactive Flag: False  
Designation Code: D  
Reported Quantity: 80  
Quantity Unit: LB  
Kilograms Quantity: 36.288000624153611  
Density Number: 0  
Density Quantity: Not reported

Waste Managed Off Site: Y  
State Only Waste Code 1: Not reported  
State Only Waste Code 2: Not reported  
Report Managed On Site: 0  
KG Managed On Site: 0  
Generator Treatment Code: Not reported  
Permit By Rule Code: Not reported  
WCDE Residence Code: Not reported  
WCDH Origin Code: 1  
WCDE On Site Code: Not reported  
WCDB Code: W113  
Description: RINSATE - GASOLINE  
CORb Sequence Number: 118058  
Sequence Number: 2003866  
Mixed Radioactive Flag: False  
Designation Code: D  
Reported Quantity: 1834.8  
Quantity Unit: LB  
Kilograms Quantity: 832.26529431496306  
Density Number: 0  
Density Quantity: Not reported

Shipments Sent:

CORB Waste Sequence Number: 118058  
Waste Sequence Number: 2003866  
Sequence Number: 955042  
Shipment Date: 9/30/2008  
Manifest Document ID: 004304565JJK  
Reported Quantity: 1834.8  
Unit of Measure: LB  
Kilograms Quantity: 832.265294314963  
Receiving EPAID: WAD991281767

Map ID  
Direction  
Distance  
Elevation

MAP FINDINGS

Site

Database(s)

EDR ID Number  
EPA ID Number

**SHELL STATION 120698 (Continued)**

**1000696820**

Waste Sequence Number: 2003865  
Sequence Number: 955041  
Shipment Date: 3/31/2008  
Manifest Document ID: 003610609JJK  
Reported Quantity: 80  
Unit of Measure: LB  
Kilograms Quantity: 36.2880006241536  
Receiving EPAID: WAD991281767

Waste Stream Off Site Mgmt:  
Waste CORB Sequence Number: 118058  
Waste Sequence Number: 2003865  
Sequence Number: 487699  
Received EPAID: WAD991281767  
Managed Quantity: 80  
Kilogram Quantity: 36.288000624153611  
Recycled Percentage: 0  
Waste Management System Code: H040

Waste Sequence Number: 2003866  
Sequence Number: 487700  
Received EPAID: WAD991281767  
Managed Quantity: 1834.8  
Kilogram Quantity: 832.26529431496306  
Recycled Percentage: 0  
Waste Management System Code: H061

Waste Stream EPA Code:  
CORB Waste Sequence Number: 118058  
Waste Sequence Number: 2003866  
Sequence Number: 4282934  
WCDA Code: D001

Waste Sequence Number: 2003865  
Sequence Number: 4282926  
WCDA Code: D001

Waste Sequence Number: 2003866  
Sequence Number: 4282935  
WCDA Code: D018

Waste Stream Source Code:  
CORB Waste Sequence Number: 118058  
Waste Sequence Number: 2003865  
Sequence Number: 1  
WCDD Code: G32

Waste Sequence Number: 2003866  
Sequence Number: 1  
WCDD Code: G13

Name: SHELL STATION 120698  
Address: 1520 S 348TH ST  
City,State,Zip: FEDERAL WAY, WA 98003-6844  
Facility Address 2: Not reported

Map ID  
Direction  
Distance  
Elevation

MAP FINDINGS

Site

Database(s)

EDR ID Number  
EPA ID Number

**SHELL STATION 120698 (Continued)**

**1000696820**

Facility ID:	7546643
EPA ID:	WAD988504437
NAICS:	447110
State Waste Code Desc:	Not reported
Federal Waste Code Desc:	Not reported
Form Comm:	NO RCRA HAZARDOUS WASTE GENERATED IN 2005.NO RCRA WASTE GENE 2007.
Data Year:	Not reported
Permit by Rule:	No
Mailing Address 2:	NOB 300G03 - RACHEL WILLIAMSON
Treatment by Generator:	No
Mixed Radioactive Waste:	No
Importer of Hazardous Waste:	No
Immediate Recycler:	No
Treatment/Storage/Disposal/Recycling Facility:	No
Generator of Dangerous Fuel Waste:	No
Generator Marketing to Burner:	No
Other Marketers (i.e., blender, distributor, etc.):	No
Utility Boiler Burner:	No
Industry Boiler Burner:	No
Industrial Furnace:	No
Smelter Defferal:	No
Universal Waste:	Not reported
Off-Specification:	Not reported
LN Address 2:	NOB #300G03
Tax Reg #:	601238698
Business Type:	GASOLINE SERVICE STATION
Mail Name:	Shell Oil Products US
Mailing Address:	12700 NORTHBOROUGH DR
Mailing City,State,Zip:	HOUSTON, TX 77067-2508
Legal Organization Name:	Equilon Enterprises LLC dba Shell Oil P.
Legal Organization Type:	Private
Legal Contact:	Not reported
Legal Address:	PO BOX 2099
Legal Address 2:	NOB #300G03
Legal City,State,Zip:	HOUSTON, TX 77252-2099
Legal Phone Number:	281-874-2224
Legal Effective Date:	08/01/1998
Land Organization Name:	Equilon Enterprises LLC dba Shell Oil P.
Land Organization Type:	Private
Land Contact:	Not reported
Land Address:	PO Box 2099
Land City,State,Zip:	HOUSTON, TX 77252-2099
Land Phone Number:	2818742224
Operator Organization Name:	Equilon Enterprises LLC dba Shell Oil P
Operator Organization Type:	Private
Operator:	Not reported
Operator Address:	12700 NORTHBOROUGH DR
Operator Address 2:	Not reported
Operator City,State,Zip:	Houston, TX 77067-2058
Operator Phone Number:	281-874-2238
Operator Effective Date:	07/25/1996
Site Contact:	DON F WISDOM
Site Contact Address:	12700 NORTHBOROUGH DR
Contact City,State,Zip:	Houston, TX 77067-2058
Site Contact Phone Number:	281-874-2238
Site Contact Email:	DON.F.WISDOM@SHELL.COM

Map ID  
Direction  
Distance  
Elevation

MAP FINDINGS

Site

Database(s)

EDR ID Number  
EPA ID Number

**SHELL STATION 120698 (Continued)**

**1000696820**

Gen Status Code:	XQG
Monthly Generation:	No
Batch Generation:	No
One Time Generation:	No
Transport Own Waste:	No
Tranports Other Waste:	No
Recycler Onsite:	No
Transfer Facility:	No
Other Exemption:	Not reported
UW Battery Gen:	No
Used Oil Transporter:	No
Used Oil Transfer Facility:	No
Used Oil Processor:	No
Used Oil Refiner:	No
Used Oil Fuel Marketer Directs Shipments:	No
Used Oil Fuel Marketer Meets Specs:	No
Site Contact Address 2:	Not reported
SIC Code:	Not reported
CRK Number:	Not reported
Active:	Not reported
CAS Number:	Not reported
Chemical Name:	Not reported
EHS:	Not reported
EHS CAS Number:	Not reported
EHS Name:	Not reported

[Click this hyperlink](#) while viewing on your computer to access 1 additional WA MANIFEST: record(s) in the EDR Site Report.

**NPDES:**

Name:	PACWEST ENERGY LLC
Address:	1520 S 348TH ST
City,State,Zip:	FEDERAL WAY, WA 98003
Facility Status:	Not reported
Facility Type:	Industrial NPDES IP
Admin Region:	Northwest
Date Issued:	09/11/2020
Latitude:	Not reported
Longitude:	Not reported
Permit ID:	WA0991025
Permit Version:	Not reported
Permit Status:	Active
Permit SubStatus:	Not reported
Ecology Contact:	Not reported
WRIA:	Not reported
Permit Expiration Date:	09/30/2025
Effective Date:	10/01/2020
Days to Expiration:	-1722



Map ID  
Direction  
Distance  
Elevation

MAP FINDINGS

Site

Database(s)

EDR ID Number  
EPA ID Number

280  
North  
1/2-1  
0.625 mi.  
3299 ft.

**BUCKYS FEDERAL WAY**  
**30924 PACIFIC HWY S**  
**FEDERAL WAY, WA 98003**

**WA CSCSL**  
**WA ALLSITES**  
**RCRA NonGen / NLR**  
**FINDS**  
**ECHO**  
**WA PTAP**

1000659634  
WAD988493086

**Actual:**  
**467 ft.**

**Focus Map:**  
**1**

**CSCSL:**  
Name: BUCKYS COMPLETE AUTO REPAIR  
Address: 30924 PACIFIC HWY S  
City,State,Zip: FEDERAL WAY, WA 98003  
Facility ID: 48858765  
Region: Northwest  
Lat/Long: 47.32449 / -122.31287  
Clean Up Siteid: 14588  
Site Status: Cleanup Started  
Contaminant Name: Petroleum-Diesel  
Alternate Site Names: Buckys Federal Way  
Site Rank: Not reported  
Has Institutional Control: Not reported  
Past VCP: Not reported  
Current VCP: Not reported  
Ground Water: Not reported  
Surface Water: Not reported  
Soil: Confirmed Above Cleanup Levels  
Sediment: Not reported  
Air: Not reported  
Bedrock: Not reported  
Responsible Unit: Pollution Liability Ins Agcy

Name: BUCKYS COMPLETE AUTO REPAIR  
Address: 30924 PACIFIC HWY S  
City,State,Zip: FEDERAL WAY, WA 98003  
Facility ID: 48858765  
Region: Northwest  
Lat/Long: 47.32449 / -122.31287  
Clean Up Siteid: 14588  
Site Status: Cleanup Started  
Contaminant Name: Petroleum-Gasoline  
Alternate Site Names: Buckys Federal Way  
Site Rank: Not reported  
Has Institutional Control: Not reported  
Past VCP: Not reported  
Current VCP: Not reported  
Ground Water: Not reported  
Surface Water: Not reported  
Soil: Confirmed Above Cleanup Levels  
Sediment: Not reported  
Air: Not reported  
Bedrock: Not reported  
Responsible Unit: Pollution Liability Ins Agcy

**ALLSITES:**  
Name: BUCKYS FEDERAL WAY  
Facility Id: 48858765

Interaction: 127116  
Interaction 1: A  
Interaction 2: INDPNDNT

Map ID  
Direction  
Distance  
Elevation

MAP FINDINGS

Site

Database(s)

EDR ID Number  
EPA ID Number

**BUCKYS FEDERAL WAY (Continued)**

**1000659634**

Ecology Program: TOXICS  
Program Data: ISIS  
Facility Alt.: Buckys Complete Auto Repair  
Program ID: Not reported  
Date Interaction: 2018-06-21 00:00:00  
Date Interaction 3: Independent Cleanup  
Latitude: 47.324484087000002  
Longitude: -122.312867508

Interaction: 127226  
Interaction 1: A  
Interaction 2: UST  
Ecology Program: TOXICS  
Program Data: UST  
Facility Alt.: Buckys Federal Way  
Program ID: 620394  
Date Interaction: 2018-06-21 00:00:00  
Date Interaction 3: Underground Storage Tank  
Latitude: 47.324484087000002  
Longitude: -122.312867508

Interaction: 47736  
Interaction 1: I  
Interaction 2: HWG  
Ecology Program: HAZWASTE  
Program Data: TURBOWASTE  
Facility Alt.: Not reported  
Program ID: WAD988493086  
Date Interaction: 1991-09-11 00:00:00  
Date Interaction 3: Hazardous Waste Generator  
Latitude: 47.324484087000002  
Longitude: -122.312867508

RCRA NonGen / NLR:  
Date Form Received by Agency: 2005-03-01 00:00:00.0  
Handler Name: BUCKYS FEDERAL WAY  
Handler Address: 30924 PACIFIC HWY S  
Handler City,State,Zip: FEDERAL WAY, WA 98003  
EPA ID: WAD988493086  
Contact Name: KAYLA REITMEIER  
Contact Address: 4711 PACIFIC HWY E  
Contact City,State,Zip: FIFE, WA 98424  
Contact Telephone: 253-922-1945  
Contact Fax: Not reported  
Contact Email: BARBUCKY1@QWEST.NET  
Contact Title: Not reported  
EPA Region: 10  
Land Type: Private  
Federal Waste Generator Description: Not a generator, verified  
Non-Notifier: Not reported  
Biennial Report Cycle: Not reported  
Accessibility: Not reported  
Active Site Indicator: Not reported  
State District Owner: WA

Map ID  
Direction  
Distance  
Elevation

MAP FINDINGS

Site

Database(s)

EDR ID Number  
EPA ID Number

**BUCKYS FEDERAL WAY (Continued)**

**1000659634**

State District:	NWRO
Mailing Address:	4711 PACIFIC HWY E
Mailing City,State,Zip:	FIFE, WA 98424
Owner Name:	BUCKYS FEDERAL WAY
Owner Type:	Private
Operator Name:	MIDWAY MUFFLER RAD INC
Operator Type:	Private
Short-Term Generator Activity:	No
Importer Activity:	No
Mixed Waste Generator:	No
Transporter Activity:	No
Transfer Facility Activity:	No
Recycler Activity with Storage:	No
Small Quantity On-Site Burner Exemption:	No
Smelting Melting and Refining Furnace Exemption:	No
Underground Injection Control:	No
Off-Site Waste Receipt:	No
Universal Waste Indicator:	No
Universal Waste Destination Facility:	No
Federal Universal Waste:	No
Active Site Fed-Reg Treatment Storage and Disposal Facility:	Not reported
Active Site Converter Treatment storage and Disposal Facility:	Not reported
Active Site State-Reg Treatment Storage and Disposal Facility:	Not reported
Active Site State-Reg Handler:	---
Federal Facility Indicator:	Not reported
Hazardous Secondary Material Indicator:	NN
Sub-Part K Indicator:	Not reported
Commercial TSD Indicator:	No
Treatment Storage and Disposal Type:	Not reported
2018 GPRA Permit Baseline:	Not on the Baseline
2018 GPRA Renewals Baseline:	Not on the Baseline
Permit Renewals Workload Universe:	Not reported
Permit Workload Universe:	Not reported
Permit Progress Universe:	Not reported
Post-Closure Workload Universe:	Not reported
Closure Workload Universe:	Not reported
202 GPRA Corrective Action Baseline:	No
Corrective Action Workload Universe:	No
Subject to Corrective Action Universe:	No
Non-TSDFs Where RCRA CA has Been Imposed Universe:	No
TSDFs Potentially Subject to CA Under 3004 (u)/(v) Universe:	No
TSDFs Only Subject to CA under Discretionary Auth Universe:	No
Corrective Action Priority Ranking:	No NCAPS ranking
Environmental Control Indicator:	No
Institutional Control Indicator:	No
Human Exposure Controls Indicator:	N/A
Groundwater Controls Indicator:	N/A
Operating TSDF Universe:	Not reported
Full Enforcement Universe:	Not reported
Significant Non-Complier Universe:	No
Unaddressed Significant Non-Complier Universe:	No
Addressed Significant Non-Complier Universe:	No
Significant Non-Complier With a Compliance Schedule Universe:	No
Financial Assurance Required:	Not reported
Handler Date of Last Change:	2018-05-10 13:25:12.0
Recognized Trader-Importer:	No
Recognized Trader-Exporter:	No

Map ID  
Direction  
Distance  
Elevation

MAP FINDINGS

Site

Database(s)

EDR ID Number  
EPA ID Number

**BUCKYS FEDERAL WAY (Continued)**

**1000659634**

Importer of Spent Lead Acid Batteries: No  
Exporter of Spent Lead Acid Batteries: No  
Recycler Activity Without Storage: No  
Manifest Broker: No  
Sub-Part P Indicator: Not reported

Biennial: List of Years  
Year: 2003

[Click Here for Biennial Reporting System Data:](#)

Handler - Owner Operator:

Owner/Operator Indicator: Operator  
Owner/Operator Name: AUSTIN, DENNIS  
Legal Status: Private  
Date Became Current: Not reported  
Date Ended Current: Not reported  
Owner/Operator Address: 17818 186TH AVE KPS  
Owner/Operator City,State,Zip: LONG BRANCH, WA 98351  
Owner/Operator Telephone: 253-884-4747  
Owner/Operator Telephone Ext: Not reported  
Owner/Operator Fax: Not reported  
Owner/Operator Email: Not reported

Owner/Operator Indicator: Owner  
Owner/Operator Name: BUCKYS FEDERAL WAY  
Legal Status: Private  
Date Became Current: 1991-08-29 00:00:00.  
Date Ended Current: Not reported  
Owner/Operator Address: 9606 BEACH WOOD DR NW  
Owner/Operator City,State,Zip: GIG HARBOR, WA 98332  
Owner/Operator Telephone: 206-884-4747  
Owner/Operator Telephone Ext: Not reported  
Owner/Operator Fax: Not reported  
Owner/Operator Email: Not reported

Owner/Operator Indicator: Owner  
Owner/Operator Name: AUSTIN, DENNIS  
Legal Status: Private  
Date Became Current: Not reported  
Date Ended Current: Not reported  
Owner/Operator Address: 9606 BEACH WOOD DR NW  
Owner/Operator City,State,Zip: GIG HARBOR, WA 98332  
Owner/Operator Telephone: 206-884-4747  
Owner/Operator Telephone Ext: Not reported  
Owner/Operator Fax: Not reported  
Owner/Operator Email: Not reported

Owner/Operator Indicator: Operator  
Owner/Operator Name: AUSTIN, DENNIS  
Legal Status: Private  
Date Became Current: Not reported  
Date Ended Current: Not reported  
Owner/Operator Address: 17818 186TH AVE KPS  
Owner/Operator City,State,Zip: LONG BRANCH, WA 98351  
Owner/Operator Telephone: 253-884-4747

Map ID  
Direction  
Distance  
Elevation

MAP FINDINGS

Site

Database(s)

EDR ID Number  
EPA ID Number

**BUCKYS FEDERAL WAY (Continued)**

**1000659634**

Owner/Operator Telephone Ext:	Not reported
Owner/Operator Fax:	Not reported
Owner/Operator Email:	Not reported
Owner/Operator Indicator:	Owner
Owner/Operator Name:	BUCKYS FEDERAL WAY
Legal Status:	Private
Date Became Current:	1991-08-29 00:00:00.
Date Ended Current:	Not reported
Owner/Operator Address:	9606 BEACH WOOD DR NW
Owner/Operator City,State,Zip:	GIG HARBOR, WA 98332
Owner/Operator Telephone:	206-884-4747
Owner/Operator Telephone Ext:	Not reported
Owner/Operator Fax:	Not reported
Owner/Operator Email:	Not reported
Owner/Operator Indicator:	Operator
Owner/Operator Name:	AUSTIN, DENNIS
Legal Status:	Private
Date Became Current:	Not reported
Date Ended Current:	Not reported
Owner/Operator Address:	17818 186TH AVE KPS
Owner/Operator City,State,Zip:	LONG BRANCH, WA 98351
Owner/Operator Telephone:	253-884-4747
Owner/Operator Telephone Ext:	Not reported
Owner/Operator Fax:	Not reported
Owner/Operator Email:	Not reported
Owner/Operator Indicator:	Owner
Owner/Operator Name:	AUSTIN, DENNIS
Legal Status:	Private
Date Became Current:	Not reported
Date Ended Current:	Not reported
Owner/Operator Address:	9606 BEACH WOOD DR NW
Owner/Operator City,State,Zip:	GIG HARBOR, WA 98332
Owner/Operator Telephone:	206-884-4747
Owner/Operator Telephone Ext:	Not reported
Owner/Operator Fax:	Not reported
Owner/Operator Email:	Not reported
Owner/Operator Indicator:	Operator
Owner/Operator Name:	BUCKYS FEDERAL WAY
Legal Status:	Private
Date Became Current:	Not reported
Date Ended Current:	Not reported
Owner/Operator Address:	4711 PACIFIC HWY E
Owner/Operator City,State,Zip:	FIFE, WA 98424-2620
Owner/Operator Telephone:	206-884-4747
Owner/Operator Telephone Ext:	Not reported
Owner/Operator Fax:	Not reported
Owner/Operator Email:	Not reported
Owner/Operator Indicator:	Operator
Owner/Operator Name:	DENNIS A
Legal Status:	Private
Date Became Current:	1996-08-20 00:00:00.
Date Ended Current:	Not reported

Map ID  
Direction  
Distance  
Elevation

MAP FINDINGS

Site

Database(s)

EDR ID Number  
EPA ID Number

**BUCKYS FEDERAL WAY (Continued)**

**1000659634**

Owner/Operator Address: 4711 PACIFIC HWY  
Owner/Operator City,State,Zip: FIFE, WA 98424  
Owner/Operator Telephone: 253-922-1945  
Owner/Operator Telephone Ext: Not reported  
Owner/Operator Fax: Not reported  
Owner/Operator Email: Not reported

Owner/Operator Indicator: Owner  
Owner/Operator Name: AUSTIN, DENNIS  
Legal Status: Private  
Date Became Current: Not reported  
Date Ended Current: Not reported  
Owner/Operator Address: 9606 BEACH WOOD DR NW  
Owner/Operator City,State,Zip: GIG HARBOR, WA 98332  
Owner/Operator Telephone: 206-884-4747  
Owner/Operator Telephone Ext: Not reported  
Owner/Operator Fax: Not reported  
Owner/Operator Email: Not reported

Owner/Operator Indicator: Operator  
Owner/Operator Name: MIDWAY MUFFLER RAD INC  
Legal Status: Private  
Date Became Current: Not reported  
Date Ended Current: Not reported  
Owner/Operator Address: 4711 PACIFIC HWY  
Owner/Operator City,State,Zip: FIFE, WA 98424  
Owner/Operator Telephone: 253-922-1945  
Owner/Operator Telephone Ext: Not reported  
Owner/Operator Fax: Not reported  
Owner/Operator Email: Not reported

Owner/Operator Indicator: Owner  
Owner/Operator Name: BUCKYS FEDERAL WAY  
Legal Status: Private  
Date Became Current: 1991-08-29 00:00:00.  
Date Ended Current: Not reported  
Owner/Operator Address: 9606 BEACH WOOD DR NW  
Owner/Operator City,State,Zip: GIG HARBOR, WA 98332  
Owner/Operator Telephone: 206-884-4747  
Owner/Operator Telephone Ext: Not reported  
Owner/Operator Fax: Not reported  
Owner/Operator Email: Not reported

Owner/Operator Indicator: Owner  
Owner/Operator Name: BUCKYS FEDERAL WAY  
Legal Status: Private  
Date Became Current: 1991-08-29 00:00:00.  
Date Ended Current: Not reported  
Owner/Operator Address: 9606 BEACH WOOD DR NW  
Owner/Operator City,State,Zip: GIG HARBOR, WA 98332  
Owner/Operator Telephone: 206-884-4747  
Owner/Operator Telephone Ext: Not reported  
Owner/Operator Fax: Not reported  
Owner/Operator Email: Not reported

Owner/Operator Indicator: Owner  
Owner/Operator Name: AUSTIN, DENNIS

Map ID  
Direction  
Distance  
Elevation

MAP FINDINGS

Site

Database(s)

EDR ID Number  
EPA ID Number

BUCKYS FEDERAL WAY (Continued)

1000659634

Legal Status:	Private
Date Became Current:	Not reported
Date Ended Current:	Not reported
Owner/Operator Address:	9606 BEACH WOOD DR NW
Owner/Operator City,State,Zip:	GIG HARBOR, WA 98332
Owner/Operator Telephone:	206-884-4747
Owner/Operator Telephone Ext:	Not reported
Owner/Operator Fax:	Not reported
Owner/Operator Email:	Not reported
Owner/Operator Indicator:	Operator
Owner/Operator Name:	AUSTIN, DENNIS
Legal Status:	Private
Date Became Current:	Not reported
Date Ended Current:	Not reported
Owner/Operator Address:	17818 186TH AVE KPS
Owner/Operator City,State,Zip:	LONG BRANCH, WA 98351
Owner/Operator Telephone:	253-884-4747
Owner/Operator Telephone Ext:	Not reported
Owner/Operator Fax:	Not reported
Owner/Operator Email:	Not reported
Owner/Operator Indicator:	Owner
Owner/Operator Name:	AUSTIN, DENNIS
Legal Status:	Private
Date Became Current:	Not reported
Date Ended Current:	Not reported
Owner/Operator Address:	9606 BEACH WOOD DR NW
Owner/Operator City,State,Zip:	GIG HARBOR, WA 98332
Owner/Operator Telephone:	206-884-4747
Owner/Operator Telephone Ext:	Not reported
Owner/Operator Fax:	Not reported
Owner/Operator Email:	Not reported
Owner/Operator Indicator:	Operator
Owner/Operator Name:	DENNIS AUSTIN
Legal Status:	Private
Date Became Current:	1996-08-20 00:00:00.
Date Ended Current:	Not reported
Owner/Operator Address:	17818 186TH AVE KPS
Owner/Operator City,State,Zip:	LONG BRANCH, WA 98351-0000
Owner/Operator Telephone:	Not reported
Owner/Operator Telephone Ext:	Not reported
Owner/Operator Fax:	Not reported
Owner/Operator Email:	Not reported
Owner/Operator Indicator:	Owner
Owner/Operator Name:	BUCKYS FEDERAL WAY
Legal Status:	Private
Date Became Current:	1991-08-29 00:00:00.
Date Ended Current:	Not reported
Owner/Operator Address:	9606 BEACH WOOD DR NW
Owner/Operator City,State,Zip:	GIG HARBOR, WA 98332
Owner/Operator Telephone:	206-884-4747
Owner/Operator Telephone Ext:	Not reported
Owner/Operator Fax:	Not reported
Owner/Operator Email:	Not reported

Map ID  
Direction  
Distance  
Elevation

MAP FINDINGS

Site

Database(s)

EDR ID Number  
EPA ID Number

**BUCKYS FEDERAL WAY (Continued)**

**1000659634**

Owner/Operator Indicator: Operator  
Owner/Operator Name: AUSTIN, DENNIS  
Legal Status: Private  
Date Became Current: Not reported  
Date Ended Current: Not reported  
Owner/Operator Address: 17818 186TH AVE KPS  
Owner/Operator City,State,Zip: LONG BRANCH, WA 98351  
Owner/Operator Telephone: 253-884-4747  
Owner/Operator Telephone Ext: Not reported  
Owner/Operator Fax: Not reported  
Owner/Operator Email: Not reported

Owner/Operator Indicator: Owner  
Owner/Operator Name: BUCKYS FEDERAL WAY  
Legal Status: Private  
Date Became Current: 1991-08-29 00:00:00.  
Date Ended Current: Not reported  
Owner/Operator Address: 9606 BEACH WOOD DR NW  
Owner/Operator City,State,Zip: GIG HARBOR, WA 98332  
Owner/Operator Telephone: 206-884-4747  
Owner/Operator Telephone Ext: Not reported  
Owner/Operator Fax: Not reported  
Owner/Operator Email: Not reported

Owner/Operator Indicator: Operator  
Owner/Operator Name: BUCKYS FEDERAL WAY  
Legal Status: Private  
Date Became Current: Not reported  
Date Ended Current: Not reported  
Owner/Operator Address: 30924 PACIFIC HWY S  
Owner/Operator City,State,Zip: FEDERAL WAY, WA 98003  
Owner/Operator Telephone: 000-000-0000  
Owner/Operator Telephone Ext: Not reported  
Owner/Operator Fax: Not reported  
Owner/Operator Email: Not reported

Owner/Operator Indicator: Owner  
Owner/Operator Name: AUSTIN, DENNIS  
Legal Status: Private  
Date Became Current: Not reported  
Date Ended Current: Not reported  
Owner/Operator Address: 9606 BEACH WOOD DR NW  
Owner/Operator City,State,Zip: GIG HARBOR, WA 98332  
Owner/Operator Telephone: 206-884-4747  
Owner/Operator Telephone Ext: Not reported  
Owner/Operator Fax: Not reported  
Owner/Operator Email: Not reported

Owner/Operator Indicator: Operator  
Owner/Operator Name: AUSTIN, DENNIS  
Legal Status: Private  
Date Became Current: Not reported  
Date Ended Current: Not reported  
Owner/Operator Address: 17818 186TH AVE KPS  
Owner/Operator City,State,Zip: LONG BRANCH, WA 98351  
Owner/Operator Telephone: 253-884-4747  
Owner/Operator Telephone Ext: Not reported



Map ID  
Direction  
Distance  
Elevation

MAP FINDINGS

Site

Database(s)

EDR ID Number  
EPA ID Number

**BUCKYS FEDERAL WAY (Continued)**

**1000659634**

Owner/Operator Fax: Not reported  
Owner/Operator Email: Not reported

Owner/Operator Indicator: Operator  
Owner/Operator Name: AUSTIN, DENNIS  
Legal Status: Private  
Date Became Current: Not reported  
Date Ended Current: Not reported  
Owner/Operator Address: 17818 186TH AVE KPS  
Owner/Operator City,State,Zip: LONG BRANCH, WA 98351  
Owner/Operator Telephone: 253-884-4747  
Owner/Operator Telephone Ext: Not reported  
Owner/Operator Fax: Not reported  
Owner/Operator Email: Not reported

Owner/Operator Indicator: Owner  
Owner/Operator Name: BUCKYS FEDERAL WAY  
Legal Status: Private  
Date Became Current: 1991-08-29 00:00:00.  
Date Ended Current: Not reported  
Owner/Operator Address: 4711 PACIFIC HWY E  
Owner/Operator City,State,Zip: FIFE, WA 98424  
Owner/Operator Telephone: 206-884-4747  
Owner/Operator Telephone Ext: Not reported  
Owner/Operator Fax: Not reported  
Owner/Operator Email: Not reported

Owner/Operator Indicator: Owner  
Owner/Operator Name: AUSTIN, DENNIS  
Legal Status: Private  
Date Became Current: Not reported  
Date Ended Current: Not reported  
Owner/Operator Address: 9606 BEACH WOOD DR NW  
Owner/Operator City,State,Zip: GIG HARBOR, WA 98332  
Owner/Operator Telephone: 206-884-4747  
Owner/Operator Telephone Ext: Not reported  
Owner/Operator Fax: Not reported  
Owner/Operator Email: Not reported

Owner/Operator Indicator: Owner  
Owner/Operator Name: BUCKYS FEDERAL WAY  
Legal Status: Private  
Date Became Current: Not reported  
Date Ended Current: Not reported  
Owner/Operator Address: 30924 PACIFIC HWY S  
Owner/Operator City,State,Zip: FEDERAL WAY, WA 98003  
Owner/Operator Telephone: 000-000-0000  
Owner/Operator Telephone Ext: Not reported  
Owner/Operator Fax: Not reported  
Owner/Operator Email: Not reported

Owner/Operator Indicator: Owner  
Owner/Operator Name: BUCKYS FEDERAL WAY  
Legal Status: Private  
Date Became Current: 1991-08-29 00:00:00.  
Date Ended Current: Not reported  
Owner/Operator Address: 9606 BEACH WOOD DR NW

Map ID  
Direction  
Distance  
Elevation

MAP FINDINGS

Site

Database(s)

EDR ID Number  
EPA ID Number

**BUCKYS FEDERAL WAY (Continued)**

**1000659634**

Owner/Operator City,State,Zip: GIG HARBOR, WA 98332  
Owner/Operator Telephone: 206-884-4747  
Owner/Operator Telephone Ext: Not reported  
Owner/Operator Fax: Not reported  
Owner/Operator Email: Not reported

Owner/Operator Indicator: Operator  
Owner/Operator Name: MIDWAY MUFFLER RAD INC  
Legal Status: Private  
Date Became Current: Not reported  
Date Ended Current: Not reported  
Owner/Operator Address: 4711 PACIFIC HWY  
Owner/Operator City,State,Zip: FIFE, WA 98424  
Owner/Operator Telephone: 253-922-1945  
Owner/Operator Telephone Ext: Not reported  
Owner/Operator Fax: Not reported  
Owner/Operator Email: Not reported

Owner/Operator Indicator: Owner  
Owner/Operator Name: DENNIS A  
Legal Status: Private  
Date Became Current: 1991-08-29 00:00:00.  
Date Ended Current: Not reported  
Owner/Operator Address: 4711 PACIFIC HWY E  
Owner/Operator City,State,Zip: FIFE, WA 98424-2620  
Owner/Operator Telephone: 206-884-4747  
Owner/Operator Telephone Ext: Not reported  
Owner/Operator Fax: Not reported  
Owner/Operator Email: Not reported

Owner/Operator Indicator: Owner  
Owner/Operator Name: BUCKYS FEDERAL WAY  
Legal Status: Private  
Date Became Current: 1991-08-29 00:00:00.  
Date Ended Current: Not reported  
Owner/Operator Address: 4711 PACIFIC HWY E  
Owner/Operator City,State,Zip: FIFE, WA 98424  
Owner/Operator Telephone: 206-884-4747  
Owner/Operator Telephone Ext: Not reported  
Owner/Operator Fax: Not reported  
Owner/Operator Email: Not reported

Owner/Operator Indicator: Owner  
Owner/Operator Name: LANDMARK DEVELOPMENT GROUP  
Legal Status: Private  
Date Became Current: Not reported  
Date Ended Current: Not reported  
Owner/Operator Address: PO BOX 66826  
Owner/Operator City,State,Zip: SEATTLE, WA 98166  
Owner/Operator Telephone: 206-241-4800  
Owner/Operator Telephone Ext: Not reported  
Owner/Operator Fax: Not reported  
Owner/Operator Email: Not reported

Owner/Operator Indicator: Operator  
Owner/Operator Name: AUSTIN, DENNIS  
Legal Status: Private

Map ID  
Direction  
Distance  
Elevation

MAP FINDINGS

Site

Database(s)

EDR ID Number  
EPA ID Number

**BUCKYS FEDERAL WAY (Continued)**

**1000659634**

Date Became Current: Not reported  
Date Ended Current: Not reported  
Owner/Operator Address: 17818 186TH AVE KPS  
Owner/Operator City,State,Zip: LONG BRANCH, WA 98351  
Owner/Operator Telephone: 253-884-4747  
Owner/Operator Telephone Ext: Not reported  
Owner/Operator Fax: Not reported  
Owner/Operator Email: Not reported

Owner/Operator Indicator: Owner  
Owner/Operator Name: AUSTIN, DENNIS  
Legal Status: Private  
Date Became Current: Not reported  
Date Ended Current: Not reported  
Owner/Operator Address: 9606 BEACH WOOD DR NW  
Owner/Operator City,State,Zip: GIG HARBOR, WA 98332  
Owner/Operator Telephone: 206-884-4747  
Owner/Operator Telephone Ext: Not reported  
Owner/Operator Fax: Not reported  
Owner/Operator Email: Not reported

Owner/Operator Indicator: Operator  
Owner/Operator Name: BUCKYS FEDERAL WAY  
Legal Status: Private  
Date Became Current: Not reported  
Date Ended Current: Not reported  
Owner/Operator Address: 30924 PACIFIC HWY S  
Owner/Operator City,State,Zip: FEDERAL WAY, WA 98003  
Owner/Operator Telephone: 000-000-0000  
Owner/Operator Telephone Ext: Not reported  
Owner/Operator Fax: Not reported  
Owner/Operator Email: Not reported

Owner/Operator Indicator: Owner  
Owner/Operator Name: AUSTIN, DENNIS  
Legal Status: Private  
Date Became Current: Not reported  
Date Ended Current: Not reported  
Owner/Operator Address: 9606 BEACH WOOD DR NW  
Owner/Operator City,State,Zip: GIG HARBOR, WA 98332  
Owner/Operator Telephone: 206-884-4747  
Owner/Operator Telephone Ext: Not reported  
Owner/Operator Fax: Not reported  
Owner/Operator Email: Not reported

Owner/Operator Indicator: Owner  
Owner/Operator Name: BUCKYS FEDERAL WAY  
Legal Status: Private  
Date Became Current: Not reported  
Date Ended Current: Not reported  
Owner/Operator Address: 30924 PACIFIC HWY S  
Owner/Operator City,State,Zip: FEDERAL WAY, WA 98003  
Owner/Operator Telephone: 000-000-0000  
Owner/Operator Telephone Ext: Not reported  
Owner/Operator Fax: Not reported  
Owner/Operator Email: Not reported

Map ID  
Direction  
Distance  
Elevation

MAP FINDINGS

Site

Database(s)

EDR ID Number  
EPA ID Number

**BUCKYS FEDERAL WAY (Continued)**

**1000659634**

Owner/Operator Indicator: Owner  
Owner/Operator Name: BUCKYS FEDERAL WAY  
Legal Status: Private  
Date Became Current: 1991-08-29 00:00:00.  
Date Ended Current: Not reported  
Owner/Operator Address: 9606 BEACH WOOD DR NW  
Owner/Operator City,State,Zip: GIG HARBOR, WA 98332  
Owner/Operator Telephone: 206-884-4747  
Owner/Operator Telephone Ext: Not reported  
Owner/Operator Fax: Not reported  
Owner/Operator Email: Not reported

Owner/Operator Indicator: Owner  
Owner/Operator Name: AUSTIN, DENNIS  
Legal Status: Private  
Date Became Current: Not reported  
Date Ended Current: Not reported  
Owner/Operator Address: 9606 BEACH WOOD DR NW  
Owner/Operator City,State,Zip: GIG HARBOR, WA 98332  
Owner/Operator Telephone: 206-884-4747  
Owner/Operator Telephone Ext: Not reported  
Owner/Operator Fax: Not reported  
Owner/Operator Email: Not reported

Owner/Operator Indicator: Owner  
Owner/Operator Name: BUCKYS FEDERAL WAY  
Legal Status: Private  
Date Became Current: 1991-08-29 00:00:00.  
Date Ended Current: Not reported  
Owner/Operator Address: 9606 BEACH WOOD DR NW  
Owner/Operator City,State,Zip: GIG HARBOR, WA 98332  
Owner/Operator Telephone: 206-884-4747  
Owner/Operator Telephone Ext: Not reported  
Owner/Operator Fax: Not reported  
Owner/Operator Email: Not reported

Owner/Operator Indicator: Owner  
Owner/Operator Name: BUCKYS FEDERAL WAY  
Legal Status: Private  
Date Became Current: 1991-08-29 00:00:00.  
Date Ended Current: Not reported  
Owner/Operator Address: 9606 BEACH WOOD DR NW  
Owner/Operator City,State,Zip: GIG HARBOR, WA 98332  
Owner/Operator Telephone: 206-884-4747  
Owner/Operator Telephone Ext: Not reported  
Owner/Operator Fax: Not reported  
Owner/Operator Email: Not reported

Owner/Operator Indicator: Owner  
Owner/Operator Name: BUCKYS FEDERAL WAY  
Legal Status: Private  
Date Became Current: 1991-08-29 00:00:00.  
Date Ended Current: Not reported  
Owner/Operator Address: 9606 BEACH WOOD DR NW  
Owner/Operator City,State,Zip: GIG HARBOR, WA 98332  
Owner/Operator Telephone: Not reported  
Owner/Operator Telephone Ext: Not reported

Map ID  
Direction  
Distance  
Elevation

MAP FINDINGS

Site

Database(s)

EDR ID Number  
EPA ID Number

**BUCKYS FEDERAL WAY (Continued)**

**1000659634**

Owner/Operator Fax: Not reported  
Owner/Operator Email: Not reported

Historic Generators:

Receive Date: 2005-02-28 00:00:00.0  
Handler Name: BUCKYS FEDERAL WAY  
Federal Waste Generator Description: Not a generator, verified  
State District Owner: WA  
Large Quantity Handler of Universal Waste: No  
Recognized Trader Importer: No  
Recognized Trader Exporter: No  
Spent Lead Acid Battery Importer: No  
Spent Lead Acid Battery Exporter: No  
Current Record: No  
Non Storage Recycler Activity: Not reported  
Electronic Manifest Broker: Not reported

Receive Date: 2005-02-28 00:00:00.0  
Handler Name: BUCKYS FEDERAL WAY  
Federal Waste Generator Description: Not a generator, verified  
State District Owner: WA  
Large Quantity Handler of Universal Waste: No  
Recognized Trader Importer: No  
Recognized Trader Exporter: No  
Spent Lead Acid Battery Importer: No  
Spent Lead Acid Battery Exporter: No  
Current Record: No  
Non Storage Recycler Activity: Not reported  
Electronic Manifest Broker: Not reported

Receive Date: 2005-03-01 00:00:00.0  
Handler Name: BUCKYS FEDERAL WAY  
Federal Waste Generator Description: Not a generator, verified  
State District Owner: WA  
Large Quantity Handler of Universal Waste: No  
Recognized Trader Importer: No  
Recognized Trader Exporter: No  
Spent Lead Acid Battery Importer: No  
Spent Lead Acid Battery Exporter: No  
Current Record: Yes  
Non Storage Recycler Activity: Not reported  
Electronic Manifest Broker: Not reported

Receive Date: 1993-12-31 00:00:00.0  
Handler Name: BUCKYS FEDERAL WAY  
Federal Waste Generator Description: Small Quantity Generator  
State District Owner: WA  
Large Quantity Handler of Universal Waste: No  
Recognized Trader Importer: No  
Recognized Trader Exporter: No  
Spent Lead Acid Battery Importer: No  
Spent Lead Acid Battery Exporter: No  
Current Record: No  
Non Storage Recycler Activity: Not reported  
Electronic Manifest Broker: Not reported

Receive Date: 1996-03-01 00:00:00.0

Map ID  
Direction  
Distance  
Elevation

MAP FINDINGS

Site

Database(s)

EDR ID Number  
EPA ID Number

**BUCKYS FEDERAL WAY (Continued)**

**1000659634**

Handler Name: BUCKYS FEDERAL WAY  
Federal Waste Generator Description: Conditionally Exempt Small Quantity Generator  
State District Owner: WA  
Large Quantity Handler of Universal Waste: No  
Recognized Trader Importer: No  
Recognized Trader Exporter: No  
Spent Lead Acid Battery Importer: No  
Spent Lead Acid Battery Exporter: No  
Current Record: No  
Non Storage Recycler Activity: Not reported  
Electronic Manifest Broker: Not reported

Receive Date: 1997-06-05 00:00:00.0  
Handler Name: BUCKYS FEDERAL WAY  
Federal Waste Generator Description: Conditionally Exempt Small Quantity Generator  
State District Owner: WA  
Large Quantity Handler of Universal Waste: No  
Recognized Trader Importer: No  
Recognized Trader Exporter: No  
Spent Lead Acid Battery Importer: No  
Spent Lead Acid Battery Exporter: No  
Current Record: No  
Non Storage Recycler Activity: Not reported  
Electronic Manifest Broker: Not reported

Receive Date: 1998-02-11 00:00:00.0  
Handler Name: BUCKYS FEDERAL WAY  
Federal Waste Generator Description: Not a generator, verified  
State District Owner: WA  
Large Quantity Handler of Universal Waste: No  
Recognized Trader Importer: No  
Recognized Trader Exporter: No  
Spent Lead Acid Battery Importer: No  
Spent Lead Acid Battery Exporter: No  
Current Record: No  
Non Storage Recycler Activity: Not reported  
Electronic Manifest Broker: Not reported

Receive Date: 1999-01-05 00:00:00.0  
Handler Name: BUCKYS FEDERAL WAY  
Federal Waste Generator Description: Not a generator, verified  
State District Owner: WA  
Large Quantity Handler of Universal Waste: No  
Recognized Trader Importer: No  
Recognized Trader Exporter: No  
Spent Lead Acid Battery Importer: No  
Spent Lead Acid Battery Exporter: No  
Current Record: No  
Non Storage Recycler Activity: Not reported  
Electronic Manifest Broker: Not reported

Receive Date: 2000-03-03 00:00:00.0  
Handler Name: BUCKYS FEDERAL WAY  
Federal Waste Generator Description: Conditionally Exempt Small Quantity Generator  
State District Owner: WA  
Large Quantity Handler of Universal Waste: No  
Recognized Trader Importer: No

Map ID  
Direction  
Distance  
Elevation

MAP FINDINGS

Site

Database(s)

EDR ID Number  
EPA ID Number

**BUCKYS FEDERAL WAY (Continued)**

**1000659634**

Recognized Trader Exporter: No  
Spent Lead Acid Battery Importer: No  
Spent Lead Acid Battery Exporter: No  
Current Record: No  
Non Storage Recycler Activity: Not reported  
Electronic Manifest Broker: Not reported

Receive Date: 2001-02-28 00:00:00.0  
Handler Name: BUCKYS FEDERAL WAY  
Federal Waste Generator Description: Conditionally Exempt Small Quantity Generator  
State District Owner: WA  
Large Quantity Handler of Universal Waste: No  
Recognized Trader Importer: No  
Recognized Trader Exporter: No  
Spent Lead Acid Battery Importer: No  
Spent Lead Acid Battery Exporter: No  
Current Record: No  
Non Storage Recycler Activity: Not reported  
Electronic Manifest Broker: Not reported

Receive Date: 2002-02-25 00:00:00.0  
Handler Name: BUCKYS FEDERAL WAY  
Federal Waste Generator Description: Conditionally Exempt Small Quantity Generator  
State District Owner: WA  
Large Quantity Handler of Universal Waste: No  
Recognized Trader Importer: No  
Recognized Trader Exporter: No  
Spent Lead Acid Battery Importer: No  
Spent Lead Acid Battery Exporter: No  
Current Record: No  
Non Storage Recycler Activity: Not reported  
Electronic Manifest Broker: Not reported

Receive Date: 2003-02-27 00:00:00.0  
Handler Name: BUCKYS FEDERAL WAY  
Federal Waste Generator Description: Conditionally Exempt Small Quantity Generator  
State District Owner: WA  
Large Quantity Handler of Universal Waste: No  
Recognized Trader Importer: No  
Recognized Trader Exporter: No  
Spent Lead Acid Battery Importer: No  
Spent Lead Acid Battery Exporter: No  
Current Record: No  
Non Storage Recycler Activity: Not reported  
Electronic Manifest Broker: Not reported

Receive Date: 2004-03-01 00:00:00.0  
Handler Name: BUCKYS FEDERAL WAY  
Federal Waste Generator Description: Conditionally Exempt Small Quantity Generator  
State District Owner: WA  
Large Quantity Handler of Universal Waste: No  
Recognized Trader Importer: No  
Recognized Trader Exporter: No  
Spent Lead Acid Battery Importer: No  
Spent Lead Acid Battery Exporter: No  
Current Record: No  
Non Storage Recycler Activity: Not reported

Map ID  
Direction  
Distance  
Elevation

MAP FINDINGS

Site

Database(s)

EDR ID Number  
EPA ID Number

**BUCKYS FEDERAL WAY (Continued)**

**1000659634**

Electronic Manifest Broker: Not reported

Receive Date: 2005-02-28 00:00:00.0  
Handler Name: BUCKYS FEDERAL WAY  
Federal Waste Generator Description: Conditionally Exempt Small Quantity Generator  
State District Owner: WA  
Large Quantity Handler of Universal Waste: No  
Recognized Trader Importer: No  
Recognized Trader Exporter: No  
Spent Lead Acid Battery Importer: No  
Spent Lead Acid Battery Exporter: No  
Current Record: No  
Non Storage Recycler Activity: Not reported  
Electronic Manifest Broker: Not reported

Receive Date: 2003-12-31 00:00:00.0  
Handler Name: BUCKYS FEDERAL WAY  
Federal Waste Generator Description: Not a generator, verified  
State District Owner: WA  
Large Quantity Handler of Universal Waste: No  
Recognized Trader Importer: No  
Recognized Trader Exporter: No  
Spent Lead Acid Battery Importer: No  
Spent Lead Acid Battery Exporter: No  
Current Record: No  
Non Storage Recycler Activity: Not reported  
Electronic Manifest Broker: Not reported

List of NAICS Codes and Descriptions:  
NAICS Code: 811112  
NAICS Description: AUTOMOTIVE EXHAUST SYSTEM REPAIR

Facility Has Received Notices of Violations:  
Violations: No Violations Found

Evaluation Action Summary:  
Evaluations: No Evaluations Found

FINDS:  
Registry ID: 110005365782

Click Here:

**Environmental Interest/Information System:**

Washington Facility / Site Identification System (WA-FSIS) provides a means to query and display data maintained by the Washington Department of Ecology. This system contains key information for each facility/site that is currently, or has been, of interest to the Air Quality, Dam Safety, Hazardous Waste, Toxics Cleanup, and Water Quality Programs.

RCRAInfo is a national information system that supports the Resource Conservation and Recovery Act (RCRA) program through the tracking of events and activities related to facilities that generate, transport, and treat, store, or dispose of hazardous waste. RCRAInfo allows RCRA program staff to track the notification, permit, compliance, and



Map ID  
Direction  
Distance  
Elevation

MAP FINDINGS

Site

Database(s)

EDR ID Number  
EPA ID Number

**BUCKYS FEDERAL WAY (Continued)**

**1000659634**

corrective action activities required under RCRA.  
Registry ID: 110070745212

Click Here:

Environmental Interest/Information System:  
HAZARDOUS WASTE BIENNIAL REPORTER

Click this hyperlink while viewing on your computer to access additional FINDS: detail in the EDR Site Report.

**ECHO:**

Envid: 1000659634  
Registry ID: 110005365782  
DFR URL: <http://echo.epa.gov/detailed-facility-report?fid=110005365782>  
Name: BUCKYS FEDERAL WAY  
Address: 30924 PACIFIC HWY S  
City,State,Zip: FEDERAL WAY, WA 98003

**PTAP:**

Name: BUCKY'S FEDERAL WAY  
Address: 30924 PACIFIC HIGHWAY SOUTH  
City,State,Zip: FEDERAL WAY, WA 98003  
Site ID: PNW073  
FSID Number: 48858765  
Entry Date: 06/13/2018  
Status: Complete pending EIM review by ECY

281  
SW  
1/2-1  
0.643 mi.  
3397 ft.

**BROADWAY TRUCK STOP SERVICE**  
1511 S 348TH ST  
FEDERAL WAY, WA 98003

**WA CSCSL 1007073072**  
**WA LUST N/A**  
**WA UST**  
**WA ALLSITES**  
**FINDS**  
**WA PTAP**

**Actual:**  
278 ft.

**Focus Map:**  
7

**CSCSL:**

Name: BROADWAY TRUCK STOP SERVICE  
Address: 1511 S 348TH ST  
City,State,Zip: FEDERAL WAY, WA 98003  
Facility ID: 29471324  
Region: Northwest  
Lat/Long: 47.289451882544 / -122.3147697968  
Clean Up Siteid: 5835  
Site Status: Cleanup Started  
Contaminant Name: Benzene  
Alternate Site Names: BROADWAY TRUCK SERVICE FEDERAL WAY,BROADWAY TRUCK STOP/SERVICE,CHEVRON STATION 9-1176  
Site Rank: Not reported  
Has Institutional Control: Not reported  
Past VCP: True  
Current VCP: Not reported  
Ground Water: Confirmed Above Cleanup Levels  
Surface Water: Not reported  
Soil: Confirmed Above Cleanup Levels  
Sediment: Not reported  
Air: Not reported  
Bedrock: Not reported  
Responsible Unit: Pollution Liability Ins Agcy

Map ID  
Direction  
Distance  
Elevation

MAP FINDINGS

Site

Database(s)

EDR ID Number  
EPA ID Number

**BROADWAY TRUCK STOP SERVICE (Continued)**

**1007073072**

Name: BROADWAY TRUCK STOP SERVICE  
Address: 1511 S 348TH ST  
City,State,Zip: FEDERAL WAY, WA 98003  
Facility ID: 29471324  
Region: Northwest  
Lat/Long: 47.289451882544 / -122.3147697968  
Clean Up Siteid: 5835  
Site Status: Cleanup Started  
Contaminant Name: Non-Halogenated Solvents  
Alternate Site Names: BROADWAY TRUCK SERVICE FEDERAL WAY,BROADWAY TRUCK STOP/SERVICE,CHEVRON STATION 9-1176  
Site Rank: Not reported  
Has Institutional Control:Not reported  
Past VCP: True  
Current VCP: Not reported  
Ground Water: Confirmed Above Cleanup Levels  
Surface Water: Not reported  
Soil: Confirmed Above Cleanup Levels  
Sediment: Not reported  
Air: Not reported  
Bedrock: Not reported  
Responsible Unit: Pollution Liability Ins Agcy

Name: BROADWAY TRUCK STOP SERVICE  
Address: 1511 S 348TH ST  
City,State,Zip: FEDERAL WAY, WA 98003  
Facility ID: 29471324  
Region: Northwest  
Lat/Long: 47.289451882544 / -122.3147697968  
Clean Up Siteid: 5835  
Site Status: Cleanup Started  
Contaminant Name: Petroleum-Diesel  
Alternate Site Names: BROADWAY TRUCK SERVICE FEDERAL WAY,BROADWAY TRUCK STOP/SERVICE,CHEVRON STATION 9-1176  
Site Rank: Not reported  
Has Institutional Control:Not reported  
Past VCP: True  
Current VCP: Not reported  
Ground Water: Confirmed Above Cleanup Levels  
Surface Water: Not reported  
Soil: Confirmed Above Cleanup Levels  
Sediment: Not reported  
Air: Not reported  
Bedrock: Not reported  
Responsible Unit: Pollution Liability Ins Agcy

Name: BROADWAY TRUCK STOP SERVICE  
Address: 1511 S 348TH ST  
City,State,Zip: FEDERAL WAY, WA 98003  
Facility ID: 29471324  
Region: Northwest  
Lat/Long: 47.289451882544 / -122.3147697968  
Clean Up Siteid: 5835  
Site Status: Cleanup Started  
Contaminant Name: Petroleum-Gasoline  
Alternate Site Names: BROADWAY TRUCK SERVICE FEDERAL WAY,BROADWAY TRUCK STOP/SERVICE,CHEVRON STATION 9-1176

Map ID  
Direction  
Distance  
Elevation

MAP FINDINGS

Site

Database(s)

EDR ID Number  
EPA ID Number

**BROADWAY TRUCK STOP SERVICE (Continued)**

1007073072

Site Rank: Not reported  
Has Institutional Control: Not reported  
Past VCP: True  
Current VCP: Not reported  
Ground Water: Confirmed Above Cleanup Levels  
Surface Water: Not reported  
Soil: Confirmed Above Cleanup Levels  
Sediment: Not reported  
Air: Not reported  
Bedrock: Not reported  
Responsible Unit: Pollution Liability Ins Agcy

Name: BROADWAY TRUCK STOP SERVICE  
Address: 1511 S 348TH ST  
City,State,Zip: FEDERAL WAY, WA 98003  
Facility ID: 29471324  
Region: Northwest  
Lat/Long: 47.289451882544 / -122.3147697968  
Clean Up Siteid: 5835  
Site Status: Cleanup Started  
Contaminant Name: Petroleum-Other  
Alternate Site Names: BROADWAY TRUCK SERVICE FEDERAL WAY,BROADWAY TRUCK STOP/SERVICE,CHEVRON STATION 9-1176

Site Rank: Not reported  
Has Institutional Control: Not reported  
Past VCP: True  
Current VCP: Not reported  
Ground Water: Confirmed Above Cleanup Levels  
Surface Water: Not reported  
Soil: Confirmed Above Cleanup Levels  
Sediment: Not reported  
Air: Not reported  
Bedrock: Not reported  
Responsible Unit: Pollution Liability Ins Agcy

**LUST:**

Name: BROADWAY TRUCK STOP SERVICE  
Address: 1511 S 348TH ST  
City,State,Zip: FEDERAL WAY, WA 98003  
Facility ID: 29471324  
Lust Status Type: LUST - Cleanup Started  
Cleanup Site ID: 5835  
Cleanup Unit Type: Upland  
Process Type: PLIA Petroleum Technical Assistance Program  
Cleanup Unit Name: BROADWAY TRUCK SERVICE FEDERAL WAY,BROADWAY TRUCK STOP/SERVICE,CHEVRON STATION 9-1176  
Response Section: Pollution Liability Ins Agcy  
Release Date: 05/02/1989  
Lust Date: 06/01/1995  
Region: Northwest  
Lust ID: 311  
UST ID: 5080  
Contaminant Name: Non-Halogenated Solvents  
Ground Water: Confirmed Above Cleanup Levels  
Surface Water: Not reported  
Soil: Confirmed Above Cleanup Levels  
Sediment: Not reported

Map ID  
Direction  
Distance  
Elevation

MAP FINDINGS

Site

Database(s)

EDR ID Number  
EPA ID Number

**BROADWAY TRUCK STOP SERVICE (Continued)**

**1007073072**

Air: Not reported  
Bedrock: Not reported  
Lat/Long: 47.2894518 / -122.31476

Name: BROADWAY TRUCK STOP SERVICE  
Address: 1511 S 348TH ST  
City,State,Zip: FEDERAL WAY, WA 98003  
Facility ID: 29471324  
Lust Status Type: LUST - Cleanup Started  
Cleanup Site ID: 5835  
Cleanup Unit Type: Upland  
Process Type: PLIA Petroleum Technical Assistance Program  
Cleanup Unit Name: BROADWAY TRUCK SERVICE FEDERAL WAY,BROADWAY TRUCK STOP/SERVICE,CHEVRON STATION 9-1176

Response Section: Pollution Liability Ins Agcy  
Release Date: 05/02/1989  
Lust Date: 06/01/1995  
Region: Northwest  
Lust ID: 311  
UST ID: 5080  
Contaminant Name: Petroleum-Diesel  
Ground Water: Confirmed Above Cleanup Levels  
Surface Water: Not reported  
Soil: Confirmed Above Cleanup Levels  
Sediment: Not reported  
Air: Not reported  
Bedrock: Not reported  
Lat/Long: 47.2894518 / -122.31476

Name: BROADWAY TRUCK STOP SERVICE  
Address: 1511 S 348TH ST  
City,State,Zip: FEDERAL WAY, WA 98003  
Facility ID: 29471324  
Lust Status Type: LUST - Cleanup Started  
Cleanup Site ID: 5835  
Cleanup Unit Type: Upland  
Process Type: PLIA Petroleum Technical Assistance Program  
Cleanup Unit Name: BROADWAY TRUCK SERVICE FEDERAL WAY,BROADWAY TRUCK STOP/SERVICE,CHEVRON STATION 9-1176

Response Section: Pollution Liability Ins Agcy  
Release Date: 05/02/1989  
Lust Date: 06/01/1995  
Region: Northwest  
Lust ID: 311  
UST ID: 5080  
Contaminant Name: Petroleum-Other  
Ground Water: Confirmed Above Cleanup Levels  
Surface Water: Not reported  
Soil: Confirmed Above Cleanup Levels  
Sediment: Not reported  
Air: Not reported  
Bedrock: Not reported  
Lat/Long: 47.2894518 / -122.31476

Name: BROADWAY TRUCK STOP SERVICE  
Address: 1511 S 348TH ST  
City,State,Zip: FEDERAL WAY, WA 98003

Map ID  
Direction  
Distance  
Elevation

MAP FINDINGS

Site

Database(s)

EDR ID Number  
EPA ID Number

**BROADWAY TRUCK STOP SERVICE (Continued)**

**1007073072**

Facility ID: 29471324  
Lust Status Type: LUST - Cleanup Started  
Cleanup Site ID: 5835  
Cleanup Unit Type: Upland  
Process Type: PLIA Petroleum Technical Assistance Program  
Cleanup Unit Name: BROADWAY TRUCK SERVICE FEDERAL WAY,BROADWAY TRUCK STOP/SERVICE,CHEVRON STATION 9-1176  
Response Section: Pollution Liability Ins Agcy  
Release Date: 05/02/1989  
Lust Date: 06/01/1995  
Region: Northwest  
Lust ID: 311  
UST ID: 5080  
Contaminant Name: Benzene  
Ground Water: Confirmed Above Cleanup Levels  
Surface Water: Not reported  
Soil: Confirmed Above Cleanup Levels  
Sediment: Not reported  
Air: Not reported  
Bedrock: Not reported  
Lat/Long: 47.2894518 / -122.31476

Name: BROADWAY TRUCK STOP SERVICE  
Address: 1511 S 348TH ST  
City,State,Zip: FEDERAL WAY, WA 98003  
Facility ID: 29471324  
Lust Status Type: LUST - Cleanup Started  
Cleanup Site ID: 5835  
Cleanup Unit Type: Upland  
Process Type: PLIA Petroleum Technical Assistance Program  
Cleanup Unit Name: BROADWAY TRUCK SERVICE FEDERAL WAY,BROADWAY TRUCK STOP/SERVICE,CHEVRON STATION 9-1176  
Response Section: Pollution Liability Ins Agcy  
Release Date: 05/02/1989  
Lust Date: 06/01/1995  
Region: Northwest  
Lust ID: 311  
UST ID: 5080  
Contaminant Name: Petroleum-Gasoline  
Ground Water: Confirmed Above Cleanup Levels  
Surface Water: Not reported  
Soil: Confirmed Above Cleanup Levels  
Sediment: Not reported  
Air: Not reported  
Bedrock: Not reported  
Lat/Long: 47.2894518 / -122.31476

UST:  
Name: BROADWAY TRUCK STOP/SERVICE  
Address: 1511 S 348TH  
City: FEDERAL WAY  
Zip: 98003  
Facility ID: 29471324  
Site Id: 5080  
UBI: Not reported  
Phone Number: Not reported  
Decimal Latitude: 47.2894518825449

Map ID  
Direction  
Distance  
Elevation

MAP FINDINGS

Site

Database(s)

EDR ID Number  
EPA ID Number

**BROADWAY TRUCK STOP SERVICE (Continued)**

1007073072

Decimal Longitude: -122.314769796827

Tank Name: 1  
Tag Number: A0260  
Tank Status: Removed  
Tank Status Date: 08/06/1996  
Tank Install Date: 12/31/1964  
Tank Closure Date: Not reported  
Capacity Range: Not reported  
Tank Permit Expiration Date: Not reported  
Tank Upgrade Date: Not reported  
Tank Spill Prevention: Not reported  
Tank Overfill Prevention: Not reported  
Tank Material: Steel  
Tank Construction: Single Wall Tank  
Tank Tightness Test: Not reported  
Tank Corrosion Protection: Not reported  
Tank Manifold: Not reported  
Tank Release Detection: Not reported  
Tank SFC Type: Not reported  
Pipe Material: Steel  
Pipe Construction: Not reported  
Pipe Primary Release Detection: Not reported  
Pipe Second Release Detection: Not reported  
Pipe Corrosion Protection: Not reported  
Pipe Pumping System: Not reported  
Responsible Unit: Northwest  
Dispenser/Pump SFC Type: Not reported

Name: BROADWAY TRUCK STOP/SERVICE  
Address: 1511 S 348TH  
City: FEDERAL WAY  
Zip: 98003

Tank Name: 1A  
Tag Number: A0260  
Tank Status: Removed  
Tank Status Date: 08/06/1996  
Tank Install Date: 01/04/1990  
Tank Closure Date: 06/18/2010  
Capacity Range: 10,000 to 19,999 Gallons  
Tank Permit Expiration Date: Not reported  
Tank Upgrade Date: 02/27/1998  
Tank Spill Prevention: Spill Bucket/Spill Box  
Tank Overfill Prevention: Ball Float Valve (vent line)  
Tank Material: Dielectric Coated Steel  
Tank Construction: Single Wall Tank  
Tank Tightness Test: Not reported  
Tank Corrosion Protection: Sacrificial Anode  
Tank Manifold: Not reported  
Tank Release Detection: Manual Inventory Control (daily)  
Tank SFC Type: Not reported  
Pipe Material: Fiberglass  
Pipe Construction: Single Wall Pipe  
Pipe Primary Release Detection: Automatic Line Leak Detector (ALLD)  
Pipe Second Release Detection: Not reported  
Pipe Corrosion Protection: Corrosion Resistant

Map ID  
Direction  
Distance  
Elevation

MAP FINDINGS

Site

Database(s)

EDR ID Number  
EPA ID Number

**BROADWAY TRUCK STOP SERVICE (Continued)**

1007073072

Pipe Pumping System: Pressurized System  
Responsible Unit: Northwest  
Dispencer/Pump SFC Type: Not reported

Name: BROADWAY TRUCK STOP/SERVICE  
Address: 1511 S 348TH  
City: FEDERAL WAY  
Zip: 98003

Tank Name: 2  
Tag Number: A0260  
Tank Status: Removed  
Tank Status Date: 08/06/1996  
Tank Install Date: 12/31/1964  
Tank Closure Date: Not reported  
Capacity Range: Not reported  
Tank Permit Expiration Date: Not reported  
Tank Upgrade Date: Not reported  
Tank Spill Prevention: Not reported  
Tank Overfill Prevention: Not reported  
Tank Material: Steel  
Tank Construction: Single Wall Tank  
Tank Tightness Test: Not reported  
Tank Corrosion Protection: Not reported  
Tank Manifold: Not reported  
Tank Release Detection: Not reported  
Tank SFC Type: Not reported  
Pipe Material: Steel  
Pipe Construction: Not reported  
Pipe Primary Release Detection: Not reported  
Pipe Second Release Detection: Not reported  
Pipe Corrosion Protection: Not reported  
Pipe Pumping System: Not reported  
Responsible Unit: Northwest  
Dispencer/Pump SFC Type: Not reported

Name: BROADWAY TRUCK STOP/SERVICE  
Address: 1511 S 348TH  
City: FEDERAL WAY  
Zip: 98003

Tank Name: 2A  
Tag Number: A0260  
Tank Status: Removed  
Tank Status Date: 08/06/1996  
Tank Install Date: 01/04/1990  
Tank Closure Date: 06/18/2010  
Capacity Range: 10,000 to 19,999 Gallons  
Tank Permit Expiration Date: Not reported  
Tank Upgrade Date: 02/27/1998  
Tank Spill Prevention: Spill Bucket/Spill Box  
Tank Overfill Prevention: Ball Float Valve (vent line)  
Tank Material: Dielectric Coated Steel  
Tank Construction: Single Wall Tank  
Tank Tightness Test: Not reported  
Tank Corrosion Protection: Sacrificial Anode  
Tank Manifold: Not reported

Map ID  
Direction  
Distance  
Elevation

MAP FINDINGS

Site

Database(s)

EDR ID Number  
EPA ID Number

**BROADWAY TRUCK STOP SERVICE (Continued)**

1007073072

Tank Release Detection: Manual Inventory Control (daily)  
Tank SFC Type: Not reported  
Pipe Material: Fiberglass  
Pipe Construction: Single Wall Pipe  
Pipe Primary Release Detection: Automatic Line Leak Detector (ALLD)  
Pipe Second Release Detection: Not reported  
Pipe Corrosion Protection: Corrosion Resistant  
Pipe Pumping System: Pressurized System  
Responsible Unit: Northwest  
Dispenser/Pump SFC Type: Not reported

Name: BROADWAY TRUCK STOP/SERVICE  
Address: 1511 S 348TH  
City: FEDERAL WAY  
Zip: 98003

Tank Name: 3  
Tag Number: A0260  
Tank Status: Removed  
Tank Status Date: 08/06/1996  
Tank Install Date: 12/31/1964  
Tank Closure Date: Not reported  
Capacity Range: Not reported  
Tank Permit Expiration Date: Not reported  
Tank Upgrade Date: Not reported  
Tank Spill Prevention: Not reported  
Tank Overfill Prevention: Not reported  
Tank Material: Steel  
Tank Construction: Single Wall Tank  
Tank Tightness Test: Not reported  
Tank Corrosion Protection: Not reported  
Tank Manifold: Not reported  
Tank Release Detection: Not reported  
Tank SFC Type: Not reported  
Pipe Material: Steel  
Pipe Construction: Not reported  
Pipe Primary Release Detection: Not reported  
Pipe Second Release Detection: Not reported  
Pipe Corrosion Protection: Not reported  
Pipe Pumping System: Not reported  
Responsible Unit: Northwest  
Dispenser/Pump SFC Type: Not reported

Name: BROADWAY TRUCK STOP/SERVICE  
Address: 1511 S 348TH  
City: FEDERAL WAY  
Zip: 98003

Tank Name: 3A  
Tag Number: A0260  
Tank Status: Removed  
Tank Status Date: 08/06/1996  
Tank Install Date: 01/04/1990  
Tank Closure Date: 06/18/2010  
Capacity Range: 10,000 to 19,999 Gallons  
Tank Permit Expiration Date: Not reported  
Tank Upgrade Date: 02/27/1998



Map ID  
Direction  
Distance  
Elevation

MAP FINDINGS

Site

Database(s)

EDR ID Number  
EPA ID Number

**BROADWAY TRUCK STOP SERVICE (Continued)**

1007073072

Tank Spill Prevention: Spill Bucket/Spill Box  
Tank Overfill Prevention: Ball Float Valve (vent line)  
Tank Material: Dielectric Coated Steel  
Tank Construction: Single Wall Tank  
Tank Tightness Test: Not reported  
Tank Corrosion Protection: Sacrificial Anode  
Tank Manifold: Not reported  
Tank Release Detection: Manual Inventory Control (daily)  
Tank SFC Type: Not reported  
Pipe Material: Fiberglass  
Pipe Construction: Single Wall Pipe  
Pipe Primary Release Detection: Automatic Line Leak Detector (ALLD)  
Pipe Second Release Detection: Not reported  
Pipe Corrosion Protection: Corrosion Resistant  
Pipe Pumping System: Pressurized System  
Responsible Unit: Northwest  
Dispencer/Pump SFC Type: Not reported

Name: BROADWAY TRUCK STOP/SERVICE  
Address: 1511 S 348TH  
City: FEDERAL WAY  
Zip: 98003

Tank Name: 4  
Tag Number: A0260  
Tank Status: Removed  
Tank Status Date: 08/06/1996  
Tank Install Date: 12/31/1964  
Tank Closure Date: Not reported  
Capacity Range: Not reported  
Tank Permit Expiration Date: Not reported  
Tank Upgrade Date: Not reported  
Tank Spill Prevention: Not reported  
Tank Overfill Prevention: Not reported  
Tank Material: Steel  
Tank Construction: Single Wall Tank  
Tank Tightness Test: Not reported  
Tank Corrosion Protection: Not reported  
Tank Manifold: Not reported  
Tank Release Detection: Not reported  
Tank SFC Type: Not reported  
Pipe Material: Steel  
Pipe Construction: Not reported  
Pipe Primary Release Detection: Not reported  
Pipe Second Release Detection: Not reported  
Pipe Corrosion Protection: Not reported  
Pipe Pumping System: Not reported  
Responsible Unit: Northwest  
Dispencer/Pump SFC Type: Not reported

Name: BROADWAY TRUCK STOP/SERVICE  
Address: 1511 S 348TH  
City: FEDERAL WAY  
Zip: 98003

Tank Name: 4A  
Tag Number: A0260

Map ID  
Direction  
Distance  
Elevation

MAP FINDINGS

Site

Database(s)

EDR ID Number  
EPA ID Number

**BROADWAY TRUCK STOP SERVICE (Continued)**

1007073072

Tank Status: Removed  
Tank Status Date: 08/06/1996  
Tank Install Date: 01/04/1990  
Tank Closure Date: Not reported  
Capacity Range: 10,000 to 19,999 Gallons  
Tank Permit Expiration Date: Not reported  
Tank Upgrade Date: 02/27/1998  
Tank Spill Prevention: Spill Bucket/Spill Box  
Tank Overfill Prevention: Ball Float Valve (vent line)  
Tank Material: Dielectric Coated Steel  
Tank Construction: Single Wall Tank  
Tank Tightness Test: Not reported  
Tank Corrosion Protection: Sacrificial Anode  
Tank Manifold: Not reported  
Tank Release Detection: Manual Inventory Control (daily)  
Tank SFC Type: Not reported  
Pipe Material: Fiberglass  
Pipe Construction: Single Wall Pipe  
Pipe Primary Release Detection: Automatic Line Leak Detector (ALLD)  
Pipe Second Release Detection: Not reported  
Pipe Corrosion Protection: Corrosion Resistant  
Pipe Pumping System: Pressurized System  
Responsible Unit: Northwest  
Dispencer/Pump SFC Type: Not reported

Name: BROADWAY TRUCK STOP/SERVICE  
Address: 1511 S 348TH  
City: FEDERAL WAY  
Zip: 98003

Tank Name: 5  
Tag Number: A0260  
Tank Status: Removed  
Tank Status Date: 08/06/1996  
Tank Install Date: 12/31/1964  
Tank Closure Date: Not reported  
Capacity Range: Not reported  
Tank Permit Expiration Date: Not reported  
Tank Upgrade Date: Not reported  
Tank Spill Prevention: Not reported  
Tank Overfill Prevention: Not reported  
Tank Material: Steel  
Tank Construction: Single Wall Tank  
Tank Tightness Test: Not reported  
Tank Corrosion Protection: Not reported  
Tank Manifold: Not reported  
Tank Release Detection: Not reported  
Tank SFC Type: Not reported  
Pipe Material: Steel  
Pipe Construction: Not reported  
Pipe Primary Release Detection: Not reported  
Pipe Second Release Detection: Not reported  
Pipe Corrosion Protection: Not reported  
Pipe Pumping System: Not reported  
Responsible Unit: Northwest  
Dispencer/Pump SFC Type: Not reported

Map ID  
Direction  
Distance  
Elevation

MAP FINDINGS

Site

Database(s)

EDR ID Number  
EPA ID Number

**BROADWAY TRUCK STOP SERVICE (Continued)**

1007073072

Name: BROADWAY TRUCK STOP/SERVICE  
Address: 1511 S 348TH  
City: FEDERAL WAY  
Zip: 98003

Tank Name: 5A  
Tag Number: A0260  
Tank Status: Removed  
Tank Status Date: 08/06/1996  
Tank Install Date: 01/04/1990  
Tank Closure Date: Not reported  
Capacity Range: 10,000 to 19,999 Gallons  
Tank Permit Expiration Date: Not reported  
Tank Upgrade Date: 02/27/1998  
Tank Spill Prevention: Spill Bucket/Spill Box  
Tank Overfill Prevention: Ball Float Valve (vent line)  
Tank Material: Dielectric Coated Steel  
Tank Construction: Single Wall Tank  
Tank Tightness Test: Not reported  
Tank Corrosion Protection: Sacrificial Anode  
Tank Manifold: Not reported  
Tank Release Detection: Manual Inventory Control (daily)  
Tank SFC Type: Not reported  
Pipe Material: Fiberglass  
Pipe Construction: Single Wall Pipe  
Pipe Primary Release Detection: Automatic Line Leak Detector (ALLD)  
Pipe Second Release Detection: Not reported  
Pipe Corrosion Protection: Corrosion Resistant  
Pipe Pumping System: Pressurized System  
Responsible Unit: Northwest  
Dispenser/Pump SFC Type: Not reported

Name: BROADWAY TRUCK STOP/SERVICE  
Address: 1511 S 348TH  
City: FEDERAL WAY  
Zip: 98003

Tank Name: 6  
Tag Number: A0260  
Tank Status: Removed  
Tank Status Date: 08/06/1996  
Tank Install Date: 12/31/1964  
Tank Closure Date: Not reported  
Capacity Range: Not reported  
Tank Permit Expiration Date: Not reported  
Tank Upgrade Date: Not reported  
Tank Spill Prevention: Not reported  
Tank Overfill Prevention: Not reported  
Tank Material: Steel  
Tank Construction: Single Wall Tank  
Tank Tightness Test: Not reported  
Tank Corrosion Protection: Not reported  
Tank Manifold: Not reported  
Tank Release Detection: Not reported  
Tank SFC Type: Not reported  
Pipe Material: Steel  
Pipe Construction: Not reported

Map ID  
Direction  
Distance  
Elevation

MAP FINDINGS

Site

Database(s)

EDR ID Number  
EPA ID Number

**BROADWAY TRUCK STOP SERVICE (Continued)**

1007073072

Pipe Primary Release Detection: Not reported  
Pipe Second Release Detection: Not reported  
Pipe Corrosion Protection: Not reported  
Pipe Pumping System: Not reported  
Responsible Unit: Northwest  
Dispencer/Pump SFC Type: Not reported

Name: BROADWAY TRUCK STOP/SERVICE  
Address: 1511 S 348TH  
City: FEDERAL WAY  
Zip: 98003

Tank Name: 7  
Tag Number: A0260  
Tank Status: Removed  
Tank Status Date: 08/06/1996  
Tank Install Date: 12/31/1964  
Tank Closure Date: Not reported  
Capacity Range: Not reported  
Tank Permit Expiration Date: Not reported  
Tank Upgrade Date: Not reported  
Tank Spill Prevention: Not reported  
Tank Overfill Prevention: Not reported  
Tank Material: Steel  
Tank Construction: Single Wall Tank  
Tank Tightness Test: Not reported  
Tank Corrosion Protection: Not reported  
Tank Manifold: Not reported  
Tank Release Detection: Not reported  
Tank SFC Type: Not reported  
Pipe Material: Steel  
Pipe Construction: Not reported  
Pipe Primary Release Detection: Not reported  
Pipe Second Release Detection: Not reported  
Pipe Corrosion Protection: Not reported  
Pipe Pumping System: Not reported  
Responsible Unit: Northwest  
Dispencer/Pump SFC Type: Not reported

Name: BROADWAY TRUCK STOP/SERVICE  
Address: 1511 S 348TH  
City: FEDERAL WAY  
Zip: 98003

Tank Name: 8  
Tag Number: A0260  
Tank Status: Removed  
Tank Status Date: 08/06/1996  
Tank Install Date: 12/31/1964  
Tank Closure Date: Not reported  
Capacity Range: Not reported  
Tank Permit Expiration Date: Not reported  
Tank Upgrade Date: Not reported  
Tank Spill Prevention: Not reported  
Tank Overfill Prevention: Not reported  
Tank Material: Steel  
Tank Construction: Single Wall Tank

Map ID  
Direction  
Distance  
Elevation

MAP FINDINGS

Site

Database(s)

EDR ID Number  
EPA ID Number

**BROADWAY TRUCK STOP SERVICE (Continued)**

1007073072

Tank Tightness Test: Not reported  
Tank Corrosion Protection: Not reported  
Tank Manifold: Not reported  
Tank Release Detection: Not reported  
Tank SFC Type: Not reported  
Pipe Material: Steel  
Pipe Construction: Not reported  
Pipe Primary Release Detection: Not reported  
Pipe Second Release Detection: Not reported  
Pipe Corrosion Protection: Not reported  
Pipe Pumping System: Not reported  
Responsible Unit: Northwest  
Dispenser/Pump SFC Type: Not reported

ALLSITES:

Name: BROADWAY TRUCK STOP SERVICE  
Facility Id: 29471324

Interaction: 36649  
Interaction 1: A  
Interaction 2: LUST  
Ecology Program: TOXICS  
Program Data: ISIS  
Facility Alt.: Not reported  
Program ID: 5080  
Date Interaction: 1989-05-02 00:00:00  
Date Interaction 3: LUST Facility  
Latitude: 47.289446163999997  
Longitude: -122.314746903

Interaction: 36652  
Interaction 1: I  
Interaction 2: VOLCLNST  
Ecology Program: TOXICS  
Program Data: ISIS  
Facility Alt.: BROADWAY TRUCK STOP SERVICE  
Program ID: NW1213  
Date Interaction: 2004-01-26 00:00:00  
Date Interaction 3: Voluntary Cleanup Sites  
Latitude: 47.289446163999997  
Longitude: -122.314746903

Interaction: 36650  
Interaction 1: I  
Interaction 2: TIER2  
Ecology Program: HAZWASTE  
Program Data: EPCRA  
Facility Alt.: Not reported  
Program ID: CRK000026040  
Date Interaction: 1990-01-01 00:00:00  
Date Interaction 3: Emergency/Haz Chem Rpt TI  
Latitude: 47.289446163999997  
Longitude: -122.314746903

Map ID  
Direction  
Distance  
Elevation

MAP FINDINGS

Site

Database(s)

EDR ID Number  
EPA ID Number

**BROADWAY TRUCK STOP SERVICE (Continued)**

**1007073072**

Interaction: 36651  
Interaction 1: A  
Interaction 2: UST  
Ecology Program: TOXICS  
Program Data: UST  
Facility Alt.: Not reported  
Program ID: 5080  
Date Interaction: 2000-03-20 00:00:00  
Date Interaction 3: Underground Storage Tank  
Latitude: 47.28944616399997  
Longitude: -122.314746903

Interaction: 36653  
Interaction 1: A  
Interaction 2: SCS  
Ecology Program: TOXICS  
Program Data: ISIS  
Facility Alt.: BROADWAY TRUCK STOP SERVICE  
Program ID: Not reported  
Date Interaction: 2007-08-22 00:00:00  
Date Interaction 3: State Cleanup Site  
Latitude: 47.28944616399997  
Longitude: -122.314746903

**FINDS:**

Registry ID: 110015497032

Click Here:

**Environmental Interest/Information System:**

Washington Facility / Site Identification System (WA-FSIS) provides a means to query and display data maintained by the Washington Department of Ecology. This system contains key information for each facility/site that is currently, or has been, of interest to the Air Quality, Dam Safety, Hazardous Waste, Toxics Cleanup, and Water Quality Programs.

[Click this hyperlink](#) while viewing on your computer to access additional FINDS: detail in the EDR Site Report.

**PTAP:**

Name: BROADWAY TRUCK STOP SERVICE SITE  
Address: 1511 S 348TH STREET  
City,State,Zip: FEDERAL WAY, ID 98003  
Site ID: PNW107  
FSID Number: 29471324  
Entry Date: 11/14/2018  
Status: Complete pending EIM review by ECY

Map ID  
Direction  
Distance  
Elevation

MAP FINDINGS

Site

Database(s)

EDR ID Number  
EPA ID Number

282  
South  
1/2-1  
0.685 mi.  
3617 ft.

**NORTHWEST AIRLINES ABANDONED HYDRANT SYSTEM  
CONCOURSE A  
SEATAC, WA 98158**

**WA CSCSL S104490883  
WA ALLSITES N/A**

**Actual:**  
332 ft.  
**Focus Map:**  
8

**CSCSL:**  
Name: NORTHWEST AIRLINES ABANDONED HYDRANT SYSTEM  
Address: CONCOURSE A  
City,State,Zip: SEATAC, WA 98158  
Facility ID: 77469337  
Region: Northwest  
Lat/Long: 47.285744 / -122.3025  
Clean Up Siteid: 904  
Site Status: Cleanup Started  
Contaminant Name: Petroleum Products-Unspecified  
Alternate Site Names: NW AIRLINES ABANDONED HYDRANT SYSTEM  
Site Rank: Not reported  
Has Institutional Control: Not reported  
Past VCP: True  
Current VCP: Not reported  
Ground Water: Confirmed Above Cleanup Levels  
Surface Water: Not reported  
Soil: Confirmed Above Cleanup Levels  
Sediment: Not reported  
Air: Not reported  
Bedrock: Not reported  
Responsible Unit: Northwest

**ALLSITES:**  
Name: NW AIRLINES ABANDONED HYDRANT SYSTEM  
Facility Id: 77469337  
  
Interaction: 64040  
Interaction 1: I  
Interaction 2: VOLCLNST  
Ecology Program: TOXICS  
Program Data: ISIS  
Facility Alt.: NW AIRLINES ABANDONED HYDRANT SYSTEM  
Program ID: NW0318  
Date Interaction: 1999-09-15 00:00:00  
Date Interaction 3: Voluntary Cleanup Sites  
Latitude: 47.285738395999999  
Longitude: -122.30248518800001

Interaction: 64041  
Interaction 1: A  
Interaction 2: SCS  
Ecology Program: TOXICS  
Program Data: ISIS  
Facility Alt.: NW AIRLINES ABANDONED HYDRANT SYSTEM  
Program ID: Not reported  
Date Interaction: 2006-06-16 00:00:00  
Date Interaction 3: State Cleanup Site  
Latitude: 47.285738395999999  
Longitude: -122.30248518800001

## ORPHAN SUMMARY

City	EDR ID	Site Name	Site Address	Zip	Database(s)
AUBURN	2009898271		814 24TH ST NW		ERNS
AUBURN	2013065916		37TH AVE.		ERNS
AUBURN	96329670		37TH ST		ERNS
AUBURN	S105454193	OLSON PARCELS	35TH AVE. S. & S. SPENCER ST.	98001	WA ICR
AUBURN	S105454257	BOEING - AUBURN GOVERNMENT CANAL	15TH AVE. SW & 1ST AVE. S.	98001	WA ICR
AUBURN	S103505601	BOEING - BLDG. 17-15 - RINSEWATER TREATMENT	PERIMETER ROAD/15TH ST. SW	98001	WA ICR
AUBURN	S103511041	WSDOT - LAKE GENEVA	34400 37TH AVE. S.	98001	WA ICR
AUBURN	S121069376	NEFF FARM AUBURN	7401 S 300TH ST	98001	WA ALLSITES, WA CSCSL NFA, WA ASBESTOS
AUBURN	2008454169	7211 28TH STREET EAST	7211 28TH STREET EAST		HMIRS
AUBURN	S125608570		LILAC ST BETWEEN 40TH ST NE AND 32ND PL NE OUTDOORS		WA ASBESTOS
AUBURN	S125608569		LILAC ST BETWEEN 40TH ST NE AND 32ND PL NE ALONG GREEN RIVER AT LEVEE		WA ASBESTOS
FEDERAL WAY	2010953053		3B0431 23RD AVE SW		ERNS
FEDERAL WAY	8719724		S. 312TH AND 25TH S		ERNS
FEDERAL WAY	S124432549	SHELL 121094	31660 PACIFIC HWY S	98003	WA VCP
FEDERAL WAY	S103508583	PARAMOUNT PARK ELEMENTARY	617 S. 306TH ST.	98003	WA ICR
FEDERAL WAY	S124435930	WEYERHAEUSER TECHNOLOGY CENTER	32901 WEYERHAEUSER WAY S	98003	WA VCP
FEDERAL WAY	S126344621	EDGMON TRUCK ACCIDENT SPILL	NB I-5 S OF SR 18	98003	WA ALLSITES, WA CSCSL NFA
FEDERAL WAY	S126321181	TRANSPORT INTERNATIONAL TRUCK SVCS SPILL	I-5 & WA 18 & MILTON RD S	98003	WA ALLSITES, WA CSCSL NFA
FEDERAL WAY	S106782619		340701 PACIFIC HWY S., C-52	98003	WA HIST CDL
FEDERAL WAY	92070128		I-5		HMIRS
FEDERAL WAY	S105398968		283RD BLOCK OF MILITARY ROAD SOUTH		WA SPILLS
FEDERAL WAY	S111259234		PEASLEY CANYON RD @ PEASLEY CANYON WY SW		WA SPILLS
FEDERAL WAY	S109881755	FORT LEWIS EOD #707	D AT 352ND & MILITARY ROAD		WA SPILLS
FEDERAL WAY	S110276689	PSE	S 356TH ST & PACIFIC HWY S		WA SPILLS
FEDERAL WAY	S105392586	CONVENIENCE STORE	14207 PACIFIC HWY S, 7-ELEVEN STORE		WA SPILLS
FEDERAL WAY	S106110156	WELLS TRUCKING	377TH & PACIFIC HWY SO		WA SPILLS
FEDERAL WAY	S106238659	FEDERAL WAY RADIATOR	8116 PACIFIC HWY SO		WA SPILLS
FEDERAL WAY	S107480696	ARCO # 5363	27002 PACIFIC HIGHWAY SOUTH		WA SPILLS
FEDERAL WAY	S111415378	KING COUNTY METRO TRANSIT	PACIFIC HWY & 272ND		WA SPILLS
FEDERAL WAY	S112164488	KING COUNTY METRO TRANSIT	PACIFIC HWY S & 312TH		WA SPILLS
FEDERAL WAY	S108673680	LANIER BRUGH TRUCKING	34200 BLOCK OF PACIFIC HWY SO		WA SPILLS
FEDERAL WAY	S109882441		PACIFIC AVE & S. 288TH		WA SPILLS
FEDERAL WAY	S109890487		NEAR 29401 PACIFIC HWY		WA SPILLS
FEDERAL WAY	S122369350	CITY OF FEDERAL WAY	10 S 320TH ST		WA SPILLS
FEDERAL WAY	S117896008	AMALANI LLC	21ST WAY SW & 509 DASH POIRT RD		WA SPILLS
FEDERAL WAY	S105396460	UNKNOWN	3000 BLOCK OF SW 320TH IN THE WOODS		WA SPILLS
FEDERAL WAY	S110628462	PSE	3B0431 24TH AVE SW		WA SPILLS
FEDERAL WAY	S110689068		S 360TH ST & 23RD PL S		WA SPILLS
FEDERAL WAY	S110689424		28TH AVE S		WA SPILLS
FEDERAL WAY	S110689426		39TH ST & 28TH AVE S		WA SPILLS



## ORPHAN SUMMARY

City	EDR ID	Site Name	Site Address	Zip	Database(s)
FEDERAL WAY	S105888973		29600 BLOCK OF 24TH AVE SO		WA SPILLS
FEDERAL WAY	S113707363	CITY OF FEDERAL WAY	10 S 320TH ST		WA SPILLS
FEDERAL WAY	S107477295	UNKNOWN	25804 25TH PLACE SOUTH		WA SPILLS
FEDERAL WAY	S105889957	RST DISPOSAL	36426 32ND AVE S		WA SPILLS
FEDERAL WAY	S111705898		28TH AVE S		WA SPILLS
FEDERAL WAY	S111414554		PAC HWY S AND S 320TH		WA SPILLS
FEDERAL WAY	S107473529		33700 BLOCK OF 21ST AVE SW		WA SPILLS
FEDERAL WAY	S112339471		344TH & WEYERHAEUSER		WA SPILLS
FEDERAL WAY	S108673613	CONSTRUCTION	3200 BLOCK OF SOUTH 320TH ST 98003		WA SPILLS
FEDERAL WAY	S113887618	ARCO GAS STATION AM/PM	320TH ST & PACIFIC HWY S		WA SPILLS
FEDERAL WAY	S109890898	WASTE MGT	SW 21ST & 335TH		WA SPILLS
FEDERAL WAY	S109878600	UNKNOWN	MARIOTT HOTEL ON 320TH S		WA SPILLS
FEDERAL WAY	S117623887		SB I-5 AND S. 320TH		WA SPILLS
FEDERAL WAY	S117623930		I-5 RAMP TO 348TH		WA SPILLS
FEDERAL WAY	S110689262		I-5		WA SPILLS
FEDERAL WAY	S110816781	UNK	SB I-5, SO OF MP 272		WA SPILLS
FEDERAL WAY	S108894733	UNK	34836 MILITARY RD S FEDERAL WAY AREA		WA SPILLS
FEDERAL WAY	S111414444	SNYDER NATIONAL	I-5 SOUTHBOUND		WA SPILLS
FEDERAL WAY	S111414849		I-5 & SR 18		WA SPILLS
FEDERAL WAY	S111414850		SOUTHBOUND I-5 & HWY 18		WA SPILLS
FEDERAL WAY	S112339443	LEE & EASTES TANK LINES	I-5 SOUTHBOUND		WA SPILLS
FEDERAL WAY	S116363188	KING COUNTY METRO TRANSIT	S 317TH ST AND I-5 SOUTHBOUND OFF RAMP		WA SPILLS
FEDERAL WAY	S108673617		320TH & SB I-5		WA SPILLS
FEDERAL WAY	S109865502	UNKNOWN	I-5 NB AT 368TH		WA SPILLS
FEDERAL WAY	S109865527	USF REDDAWAY	SB I-5		WA SPILLS
FEDERAL WAY	S109866117		WEST BOUND LANE OF 272ND, EAST OF I-5		WA SPILLS
FEDERAL WAY	S109866143	POLAR EXPRESS TRANSPORTATION LTD	I-5 SB		WA SPILLS
FEDERAL WAY	S109864967	DISTRIBUTION	I-5 SOUTH BOUND & SR 18		WA SPILLS
FEDERAL WAY	S109866277	MILITARY	I-5 NBSOUTH OF 288TH		WA SPILLS
FEDERAL WAY	S109890429		SB I-5 / MP 139		WA SPILLS
FEDERAL WAY	S109890502		I-5 & HWY 18		WA SPILLS
FEDERAL WAY	S109890524		E 320TH ON RAMP TO NB I-5		WA SPILLS
FEDERAL WAY	S109879681	UNKNOWN	FEDERAL WAY PD		WA SPILLS
FEDERAL WAY	S109879840	UNKNOWN	FEDERAL WAY PD		WA SPILLS
FEDERAL WAY	S109881355	UNKNOWN	OFF 272ND OFF OF I-5		WA SPILLS
FEDERAL WAY	S109881398	UNK	PACIFIC HWY SOUTH IN FEDERAL WAY		WA SPILLS
FEDERAL WAY	S109880198	UNKNOWN DIESEL TANKER?	NB I-5		WA SPILLS
FEDERAL WAY	S109880409	UNKNOWN	NORTHBOUND I-5 AT SOUTH 272ND		WA SPILLS
FEDERAL WAY	S109886950	CRST INTERNATIONAL	I-5 EXIT 142B		WA SPILLS
FEDERAL WAY	S109891567	ICON MATERIALS	I-5 STAGE 4 PROJECT TO POND Q		WA SPILLS
FEDERAL WAY	S109887036		FEDERAL WAY		WA SPILLS
FEDERAL WAY	S109890106	WSDOT	I-5 NEAR MILE POST 142 SOUTHBOUND		WA SPILLS
FEDERAL WAY	S109885432		I-5 AT MILEPOST 140.38 SOUTHBOUND		WA SPILLS
FEDERAL WAY	S109891698	ICON MATERIALS	SB I-5 & 336TH		WA SPILLS
FEDERAL WAY	S109892181		NB I-5 & HWY 18		WA SPILLS
FEDERAL WAY	S109894052	KING CO METRO TRANSIT	I-5 MP 317		WA SPILLS
FEDERAL WAY	S109892693		SR 18 WESTBOAND AT ON RAMP TO SOUTH I-5		WA SPILLS

## ORPHAN SUMMARY

City	EDR ID	Site Name	Site Address	Zip	Database(s)
FEDERAL WAY	S109892939		MP 144 @ I-5		WA SPILLS
FEDERAL WAY	S113707410	SHERMAN BROTHERS HEAVY TRUCKING	NB I-5 N OF SR 18		WA SPILLS
FEDERAL WAY	1000658637	WEYERHAEUSER DUMP SITE	WEYERHAEUSER WAY S BTWN 320TH	98003	RCRA NonGen / NLR
FEDERAL WAY	1017789789	DICKS'S SPORTING GOODS 1036	1819 S COMMONS	98003	RCRA NonGen / NLR
FEDERAL WAY	1026652904	WEYERHAEUSER CO.	J.P. ODENDAHL,CH1K29 33663 WEYERHAEUSER WAY SOUTH	98003	PRP
FEDERAL WAY	1026652934	WEYERHAUSER COMPANY	33663 WEYERHAEUSER WAY SOUTH	98003	PRP
FEDERAL WAY	1026652912	WEYERHAEUSER COMPANY	33663 WEYERHAEUSER WAY SOUTH	98003	PRP
FEDERAL WAY	1026652911	WEYERHAEUSER COMPANY	33663 WEYERHAEUSER WAY S.	98003	PRP
FEDERAL WAY	1026644556	THOMAS JEFFERSON HIGH SCHOOL	FEDERAL WAY PUBLIC SCHOOLS 31455 28TH AVENUE SOUTH	98003	PRP
FEDERAL WAY	1016879657	COYOTE SPRINGS WATER RECLAMATION FACILITY	M/S CH 5, 33663 WEYERHAEUSER WAY SOUTH	98001	FINDS
FEDERAL WAY	1016705468	SEATAC MALL IMPROVEMENTS	2201 S SEATAC MALL	98003	FINDS
FEDERAL WAY	1026409405	WA AGR M FEDERAL WAY 1	32901-B WEYERHAEUSER WAY S	98003	FINDS
FEDERAL WAY	1015939173	SKYLINE MAIL CARRIERS SPILL I-5 & SR 18	WB ONRAMP I-5 TO SR 18	98003	FINDS
FEDERAL WAY	S126497371		3488 S.336TH ST		WA ASBESTOS
FEDERAL WAY	S125937500		4308 S 325TH ST		WA ASBESTOS
FEDERAL WAY	S125608403		CORNER OF MILITARY RD & SOUTH 330TH PLACE		WA ASBESTOS
FEDERAL WAY	S125599150		32802 MILITARY RD.S		WA ASBESTOS
FEDERAL WAY	S119168123		29400 & 29404 PACIFIC HIGHWAY SOUTH	98003	WA ASBESTOS
FEDERAL WAY	S119176297		PACIFIC HWY S HOV LANES	98003	WA ASBESTOS
FEDERAL WAY	S123247823		31660 PACIFIC HIGHWAY S	98003	WA ASBESTOS
FEDERAL WAY	S125608729		S. 356TH ST. E. OF PACIFIC HIGHWAY SOUTH N. EDGE OF ABANDONED S. 356TH ST. E. OF SR-99		WA ASBESTOS
FEDERAL WAY	S125608730		S. 356TH ST. E. OF PACIFIC HIGHWAY SOUTH N. SIDE OF ABANDONED S. 356TH ST. E. OF SR-99		WA ASBESTOS
FEDERAL WAY	S119178504		1819 SOUTH COMMONS DICKS SPORTING GOODS	98003	WA ASBESTOS
FEDERAL WAY	S119177795		S 320TH ST AT 20TH AVE S	98003	WA ASBESTOS
FEDERAL WAY	S119176359		1812 SOUTH SEATAC MALL	98003	WA ASBESTOS
FEDERAL WAY	S125594186		1928 SOUTH COMMONS NEW KOHLS		WA ASBESTOS
FEDERAL WAY	S125593976		1901 SOUTH SEATAC MALL ROOF		WA ASBESTOS
FEDERAL WAY	S125598453		30913 20TH AVE SW UNIT B & C		WA ASBESTOS
FEDERAL WAY	S125598449		30901 20TH AVE SW UNIT C & D		WA ASBESTOS
FEDERAL WAY	S125598793		31820 32ND PL. S.W. UNITS 31822 & 31824		WA ASBESTOS
FEDERAL WAY	S125598454		30914 20TH AVE PL SW UNIT A & C		WA ASBESTOS
FEDERAL WAY	S120066581	DICKS'S SPORTING GOODS 1036	1819 S COMMONS	98003	WA MANIFEST
FEDERAL WAY, WA	S119176298		PACIFIC HYWAY S & SOUTH OF S 351ST ST	98003	WA ASBESTOS
KING COUNTY	9022311		2601 20TH AVE. WEST		ERNS
KING COUNTY	S106782488		11244 PACIFIC HWY SOUTH		WA HIST CDL

# GOVERNMENT RECORDS SEARCHED / DATA CURRENCY TRACKING

To maintain currency of the following federal and state databases, EDR contacts the appropriate governmental agency on a monthly or quarterly basis, as required.

**Number of Days to Update:** Provides confirmation that EDR is reporting records that have been updated within 90 days from the date the government agency made the information available to the public.

## STANDARD ENVIRONMENTAL RECORDS

### ***Federal NPL site list***

#### **NPL: National Priority List**

National Priorities List (Superfund). The NPL is a subset of CERCLIS and identifies over 1,200 sites for priority cleanup under the Superfund Program. NPL sites may encompass relatively large areas. As such, EDR provides polygon coverage for over 1,000 NPL site boundaries produced by EPA's Environmental Photographic Interpretation Center (EPIC) and regional EPA offices.

Date of Government Version: 12/30/2020	Source: EPA
Date Data Arrived at EDR: 01/14/2021	Telephone: N/A
Date Made Active in Reports: 02/09/2021	Last EDR Contact: 04/01/2021
Number of Days to Update: 26	Next Scheduled EDR Contact: 07/12/2021
	Data Release Frequency: Quarterly

#### **NPL Site Boundaries**

##### **Sources:**

EPA's Environmental Photographic Interpretation Center (EPIC)  
Telephone: 202-564-7333

EPA Region 1  
Telephone 617-918-1143

EPA Region 6  
Telephone: 214-655-6659

EPA Region 3  
Telephone 215-814-5418

EPA Region 7  
Telephone: 913-551-7247

EPA Region 4  
Telephone 404-562-8033

EPA Region 8  
Telephone: 303-312-6774

EPA Region 5  
Telephone 312-886-6686

EPA Region 9  
Telephone: 415-947-4246

EPA Region 10  
Telephone 206-553-8665

#### **Proposed NPL: Proposed National Priority List Sites**

A site that has been proposed for listing on the National Priorities List through the issuance of a proposed rule in the Federal Register. EPA then accepts public comments on the site, responds to the comments, and places on the NPL those sites that continue to meet the requirements for listing.

Date of Government Version: 12/30/2020	Source: EPA
Date Data Arrived at EDR: 01/14/2021	Telephone: N/A
Date Made Active in Reports: 02/09/2021	Last EDR Contact: 04/01/2021
Number of Days to Update: 26	Next Scheduled EDR Contact: 07/12/2021
	Data Release Frequency: Quarterly

#### **NPL LIENS: Federal Superfund Liens**

Federal Superfund Liens. Under the authority granted the USEPA by CERCLA of 1980, the USEPA has the authority to file liens against real property in order to recover remedial action expenditures or when the property owner received notification of potential liability. USEPA compiles a listing of filed notices of Superfund Liens.

# GOVERNMENT RECORDS SEARCHED / DATA CURRENCY TRACKING

Date of Government Version: 10/15/1991  
Date Data Arrived at EDR: 02/02/1994  
Date Made Active in Reports: 03/30/1994  
Number of Days to Update: 56

Source: EPA  
Telephone: 202-564-4267  
Last EDR Contact: 08/15/2011  
Next Scheduled EDR Contact: 11/28/2011  
Data Release Frequency: No Update Planned

## ***Federal Delisted NPL site list***

Delisted NPL: National Priority List Deletions

The National Oil and Hazardous Substances Pollution Contingency Plan (NCP) establishes the criteria that the EPA uses to delete sites from the NPL. In accordance with 40 CFR 300.425.(e), sites may be deleted from the NPL where no further response is appropriate.

Date of Government Version: 12/30/2020  
Date Data Arrived at EDR: 01/14/2021  
Date Made Active in Reports: 02/09/2021  
Number of Days to Update: 26

Source: EPA  
Telephone: N/A  
Last EDR Contact: 04/01/2021  
Next Scheduled EDR Contact: 07/12/2021  
Data Release Frequency: Quarterly

## ***Federal CERCLIS list***

FEDERAL FACILITY: Federal Facility Site Information listing

A listing of National Priority List (NPL) and Base Realignment and Closure (BRAC) sites found in the Comprehensive Environmental Response, Compensation and Liability Information System (CERCLIS) Database where EPA Federal Facilities Restoration and Reuse Office is involved in cleanup activities.

Date of Government Version: 04/03/2019  
Date Data Arrived at EDR: 04/05/2019  
Date Made Active in Reports: 05/14/2019  
Number of Days to Update: 39

Source: Environmental Protection Agency  
Telephone: 703-603-8704  
Last EDR Contact: 03/30/2021  
Next Scheduled EDR Contact: 07/12/2021  
Data Release Frequency: Varies

SEMS: Superfund Enterprise Management System

SEMS (Superfund Enterprise Management System) tracks hazardous waste sites, potentially hazardous waste sites, and remedial activities performed in support of EPA's Superfund Program across the United States. The list was formerly known as CERCLIS, renamed to SEMS by the EPA in 2015. The list contains data on potentially hazardous waste sites that have been reported to the USEPA by states, municipalities, private companies and private persons, pursuant to Section 103 of the Comprehensive Environmental Response, Compensation, and Liability Act (CERCLA). This dataset also contains sites which are either proposed to or on the National Priorities List (NPL) and the sites which are in the screening and assessment phase for possible inclusion on the NPL.

Date of Government Version: 12/30/2020  
Date Data Arrived at EDR: 01/14/2021  
Date Made Active in Reports: 02/18/2021  
Number of Days to Update: 35

Source: EPA  
Telephone: 800-424-9346  
Last EDR Contact: 04/01/2021  
Next Scheduled EDR Contact: 07/26/2021  
Data Release Frequency: Quarterly

## ***Federal CERCLIS NFRAP site list***

SEMS-ARCHIVE: Superfund Enterprise Management System Archive

# GOVERNMENT RECORDS SEARCHED / DATA CURRENCY TRACKING

SEMS-ARCHIVE (Superfund Enterprise Management System Archive) tracks sites that have no further interest under the Federal Superfund Program based on available information. The list was formerly known as the CERCLIS-NFRAP, renamed to SEMS ARCHIVE by the EPA in 2015. EPA may perform a minimal level of assessment work at a site while it is archived if site conditions change and/or new information becomes available. Archived sites have been removed and archived from the inventory of SEMS sites. Archived status indicates that, to the best of EPA's knowledge, assessment at a site has been completed and that EPA has determined no further steps will be taken to list the site on the National Priorities List (NPL), unless information indicates this decision was not appropriate or other considerations require a recommendation for listing at a later time. The decision does not necessarily mean that there is no hazard associated with a given site; it only means that, based upon available information, the location is not judged to be potential NPL site.

Date of Government Version: 12/30/2020  
Date Data Arrived at EDR: 01/14/2021  
Date Made Active in Reports: 02/18/2021  
Number of Days to Update: 35

Source: EPA  
Telephone: 800-424-9346  
Last EDR Contact: 04/01/2021  
Next Scheduled EDR Contact: 07/26/2021  
Data Release Frequency: Quarterly

## **Federal RCRA CORRACTS facilities list**

CORRACTS: Corrective Action Report

CORRACTS identifies hazardous waste handlers with RCRA corrective action activity.

Date of Government Version: 12/14/2020  
Date Data Arrived at EDR: 12/17/2020  
Date Made Active in Reports: 12/22/2020  
Number of Days to Update: 5

Source: EPA  
Telephone: 800-424-9346  
Last EDR Contact: 03/23/2021  
Next Scheduled EDR Contact: 07/05/2021  
Data Release Frequency: Quarterly

## **Federal RCRA non-CORRACTS TSD facilities list**

RCRA-TSDF: RCRA - Treatment, Storage and Disposal

RCRAInfo is EPA's comprehensive information system, providing access to data supporting the Resource Conservation and Recovery Act (RCRA) of 1976 and the Hazardous and Solid Waste Amendments (HSWA) of 1984. The database includes selective information on sites which generate, transport, store, treat and/or dispose of hazardous waste as defined by the Resource Conservation and Recovery Act (RCRA). Transporters are individuals or entities that move hazardous waste from the generator offsite to a facility that can recycle, treat, store, or dispose of the waste. TSDFs treat, store, or dispose of the waste.

Date of Government Version: 12/14/2020  
Date Data Arrived at EDR: 12/17/2020  
Date Made Active in Reports: 12/22/2020  
Number of Days to Update: 5

Source: Environmental Protection Agency  
Telephone: (206) 553-1200  
Last EDR Contact: 03/23/2021  
Next Scheduled EDR Contact: 07/05/2021  
Data Release Frequency: Quarterly

## **Federal RCRA generators list**

RCRA-LQG: RCRA - Large Quantity Generators

RCRAInfo is EPA's comprehensive information system, providing access to data supporting the Resource Conservation and Recovery Act (RCRA) of 1976 and the Hazardous and Solid Waste Amendments (HSWA) of 1984. The database includes selective information on sites which generate, transport, store, treat and/or dispose of hazardous waste as defined by the Resource Conservation and Recovery Act (RCRA). Large quantity generators (LQGs) generate over 1,000 kilograms (kg) of hazardous waste, or over 1 kg of acutely hazardous waste per month.

Date of Government Version: 12/14/2020  
Date Data Arrived at EDR: 12/17/2020  
Date Made Active in Reports: 12/22/2020  
Number of Days to Update: 5

Source: Environmental Protection Agency  
Telephone: (206) 553-1200  
Last EDR Contact: 03/23/2021  
Next Scheduled EDR Contact: 07/05/2021  
Data Release Frequency: Quarterly

# GOVERNMENT RECORDS SEARCHED / DATA CURRENCY TRACKING

## RCRA-SQG: RCRA - Small Quantity Generators

RCRAInfo is EPA's comprehensive information system, providing access to data supporting the Resource Conservation and Recovery Act (RCRA) of 1976 and the Hazardous and Solid Waste Amendments (HSWA) of 1984. The database includes selective information on sites which generate, transport, store, treat and/or dispose of hazardous waste as defined by the Resource Conservation and Recovery Act (RCRA). Small quantity generators (SQGs) generate between 100 kg and 1,000 kg of hazardous waste per month.

Date of Government Version: 12/14/2020	Source: Environmental Protection Agency
Date Data Arrived at EDR: 12/17/2020	Telephone: (206) 553-1200
Date Made Active in Reports: 12/22/2020	Last EDR Contact: 03/23/2021
Number of Days to Update: 5	Next Scheduled EDR Contact: 07/05/2021
	Data Release Frequency: Quarterly

## RCRA-VSQG: RCRA - Very Small Quantity Generators (Formerly Conditionally Exempt Small Quantity Generators)

RCRAInfo is EPA's comprehensive information system, providing access to data supporting the Resource Conservation and Recovery Act (RCRA) of 1976 and the Hazardous and Solid Waste Amendments (HSWA) of 1984. The database includes selective information on sites which generate, transport, store, treat and/or dispose of hazardous waste as defined by the Resource Conservation and Recovery Act (RCRA). Very small quantity generators (VSQGs) generate less than 100 kg of hazardous waste, or less than 1 kg of acutely hazardous waste per month.

Date of Government Version: 12/14/2020	Source: Environmental Protection Agency
Date Data Arrived at EDR: 12/17/2020	Telephone: (206) 553-1200
Date Made Active in Reports: 12/22/2020	Last EDR Contact: 03/23/2021
Number of Days to Update: 5	Next Scheduled EDR Contact: 07/05/2021
	Data Release Frequency: Quarterly

## ***Federal institutional controls / engineering controls registries***

### LUCIS: Land Use Control Information System

LUCIS contains records of land use control information pertaining to the former Navy Base Realignment and Closure properties.

Date of Government Version: 02/09/2021	Source: Department of the Navy
Date Data Arrived at EDR: 02/11/2021	Telephone: 843-820-7326
Date Made Active in Reports: 03/22/2021	Last EDR Contact: 02/08/2021
Number of Days to Update: 39	Next Scheduled EDR Contact: 05/24/2021
	Data Release Frequency: Varies

### US ENG CONTROLS: Engineering Controls Sites List

A listing of sites with engineering controls in place. Engineering controls include various forms of caps, building foundations, liners, and treatment methods to create pathway elimination for regulated substances to enter environmental media or effect human health.

Date of Government Version: 10/28/2020	Source: Environmental Protection Agency
Date Data Arrived at EDR: 11/05/2020	Telephone: 703-603-0695
Date Made Active in Reports: 11/18/2020	Last EDR Contact: 02/23/2021
Number of Days to Update: 13	Next Scheduled EDR Contact: 06/06/2021
	Data Release Frequency: Varies

### US INST CONTROLS: Institutional Controls Sites List

A listing of sites with institutional controls in place. Institutional controls include administrative measures, such as groundwater use restrictions, construction restrictions, property use restrictions, and post remediation care requirements intended to prevent exposure to contaminants remaining on site. Deed restrictions are generally required as part of the institutional controls.

Date of Government Version: 10/28/2020	Source: Environmental Protection Agency
Date Data Arrived at EDR: 11/05/2020	Telephone: 703-603-0695
Date Made Active in Reports: 11/18/2020	Last EDR Contact: 02/23/2021
Number of Days to Update: 13	Next Scheduled EDR Contact: 06/06/2021
	Data Release Frequency: Varies

# GOVERNMENT RECORDS SEARCHED / DATA CURRENCY TRACKING

## **Federal ERNS list**

ERNS: Emergency Response Notification System

Emergency Response Notification System. ERNS records and stores information on reported releases of oil and hazardous substances.

Date of Government Version: 12/14/2020  
Date Data Arrived at EDR: 12/15/2020  
Date Made Active in Reports: 12/22/2020  
Number of Days to Update: 7

Source: National Response Center, United States Coast Guard  
Telephone: 202-267-2180  
Last EDR Contact: 12/15/2020  
Next Scheduled EDR Contact: 07/05/2021  
Data Release Frequency: Quarterly

## **State- and tribal - equivalent NPL**

HSL: Hazardous Sites List

The Hazardous Sites List is a subset of the CSCSL Report. It includes sites which have been assessed and ranked using the Washington Ranking Method (WARM).

Date of Government Version: 08/27/2020  
Date Data Arrived at EDR: 09/04/2020  
Date Made Active in Reports: 11/25/2020  
Number of Days to Update: 82

Source: Department of Ecology  
Telephone: 360-407-7200  
Last EDR Contact: 03/02/2021  
Next Scheduled EDR Contact: 06/14/2021  
Data Release Frequency: Semi-Annually

## **State- and tribal - equivalent CERCLIS**

CSCSL: Confirmed and Suspected Contaminated Sites List

State Hazardous Waste Sites. State hazardous waste site records are the states' equivalent to CERCLIS. These sites may or may not already be listed on the federal CERCLIS list. Priority sites planned for cleanup using state funds (state equivalent of Superfund) are identified along with sites where cleanup will be paid for by potentially responsible parties. Available information varies by state.

Date of Government Version: 01/12/2021  
Date Data Arrived at EDR: 01/13/2021  
Date Made Active in Reports: 04/06/2021  
Number of Days to Update: 83

Source: Department of Ecology  
Telephone: 360-407-7200  
Last EDR Contact: 04/14/2021  
Next Scheduled EDR Contact: 07/26/2021  
Data Release Frequency: Quarterly

## **State and tribal landfill and/or solid waste disposal site lists**

SWF/LF: Solid Waste Facility Database

Solid Waste Facilities/Landfill Sites. SWF/LF type records typically contain an inventory of solid waste disposal facilities or landfills in a particular state. Depending on the state, these may be active or inactive facilities or open dumps that failed to meet RCRA Subtitle D Section 4004 criteria for solid waste landfills or disposal sites.

Date of Government Version: 12/01/2020  
Date Data Arrived at EDR: 12/30/2020  
Date Made Active in Reports: 03/17/2021  
Number of Days to Update: 77

Source: Department of Ecology  
Telephone: 360-407-6132  
Last EDR Contact: 03/02/2021  
Next Scheduled EDR Contact: 06/14/2021  
Data Release Frequency: Annually

## **State and tribal leaking storage tank lists**

LUST: Leaking Underground Storage Tanks Site List

Leaking Underground Storage Tank Incident Reports. LUST records contain an inventory of reported leaking underground storage tank incidents. Not all states maintain these records, and the information stored varies by state.

Date of Government Version: 11/09/2020  
Date Data Arrived at EDR: 11/11/2020  
Date Made Active in Reports: 01/28/2021  
Number of Days to Update: 78

Source: Department of Ecology  
Telephone: 360-407-7183  
Last EDR Contact: 11/11/2020  
Next Scheduled EDR Contact: 05/24/2021  
Data Release Frequency: Quarterly

# GOVERNMENT RECORDS SEARCHED / DATA CURRENCY TRACKING

INDIAN LUST R6: Leaking Underground Storage Tanks on Indian Land  
LUSTs on Indian land in New Mexico and Oklahoma.

Date of Government Version: 04/08/2020	Source: EPA Region 6
Date Data Arrived at EDR: 05/20/2020	Telephone: 214-665-6597
Date Made Active in Reports: 08/12/2020	Last EDR Contact: 04/23/2021
Number of Days to Update: 84	Next Scheduled EDR Contact: 08/02/2021
	Data Release Frequency: Varies

INDIAN LUST R10: Leaking Underground Storage Tanks on Indian Land  
LUSTs on Indian land in Alaska, Idaho, Oregon and Washington.

Date of Government Version: 11/12/2020	Source: EPA Region 10
Date Data Arrived at EDR: 12/16/2020	Telephone: 206-553-2857
Date Made Active in Reports: 03/12/2021	Last EDR Contact: 04/23/2021
Number of Days to Update: 86	Next Scheduled EDR Contact: 08/02/2021
	Data Release Frequency: Varies

INDIAN LUST R9: Leaking Underground Storage Tanks on Indian Land  
LUSTs on Indian land in Arizona, California, New Mexico and Nevada

Date of Government Version: 10/01/2020	Source: Environmental Protection Agency
Date Data Arrived at EDR: 12/16/2020	Telephone: 415-972-3372
Date Made Active in Reports: 03/12/2021	Last EDR Contact: 04/23/2021
Number of Days to Update: 86	Next Scheduled EDR Contact: 08/02/2021
	Data Release Frequency: Varies

INDIAN LUST R8: Leaking Underground Storage Tanks on Indian Land  
LUSTs on Indian land in Colorado, Montana, North Dakota, South Dakota, Utah and Wyoming.

Date of Government Version: 10/09/2020	Source: EPA Region 8
Date Data Arrived at EDR: 12/16/2020	Telephone: 303-312-6271
Date Made Active in Reports: 03/12/2021	Last EDR Contact: 04/23/2021
Number of Days to Update: 86	Next Scheduled EDR Contact: 08/02/2021
	Data Release Frequency: Varies

INDIAN LUST R7: Leaking Underground Storage Tanks on Indian Land  
LUSTs on Indian land in Iowa, Kansas, and Nebraska

Date of Government Version: 09/30/2020	Source: EPA Region 7
Date Data Arrived at EDR: 12/22/2020	Telephone: 913-551-7003
Date Made Active in Reports: 03/12/2021	Last EDR Contact: 04/23/2021
Number of Days to Update: 80	Next Scheduled EDR Contact: 08/02/2021
	Data Release Frequency: Varies

INDIAN LUST R4: Leaking Underground Storage Tanks on Indian Land  
LUSTs on Indian land in Florida, Mississippi and North Carolina.

Date of Government Version: 10/02/2020	Source: EPA Region 4
Date Data Arrived at EDR: 12/18/2020	Telephone: 404-562-8677
Date Made Active in Reports: 03/12/2021	Last EDR Contact: 04/23/2021
Number of Days to Update: 84	Next Scheduled EDR Contact: 08/02/2021
	Data Release Frequency: Varies

INDIAN LUST R1: Leaking Underground Storage Tanks on Indian Land  
A listing of leaking underground storage tank locations on Indian Land.

Date of Government Version: 10/01/2020	Source: EPA Region 1
Date Data Arrived at EDR: 12/16/2020	Telephone: 617-918-1313
Date Made Active in Reports: 03/12/2021	Last EDR Contact: 04/23/2021
Number of Days to Update: 86	Next Scheduled EDR Contact: 08/02/2021
	Data Release Frequency: Varies



# GOVERNMENT RECORDS SEARCHED / DATA CURRENCY TRACKING

## INDIAN LUST R5: Leaking Underground Storage Tanks on Indian Land

Leaking underground storage tanks located on Indian Land in Michigan, Minnesota and Wisconsin.

Date of Government Version: 10/07/2020  
Date Data Arrived at EDR: 12/16/2020  
Date Made Active in Reports: 03/12/2021  
Number of Days to Update: 86

Source: EPA, Region 5  
Telephone: 312-886-7439  
Last EDR Contact: 04/23/2021  
Next Scheduled EDR Contact: 08/02/2021  
Data Release Frequency: Varies

## State and tribal registered storage tank lists

### FEMA UST: Underground Storage Tank Listing

A listing of all FEMA owned underground storage tanks.

Date of Government Version: 01/29/2021  
Date Data Arrived at EDR: 02/17/2021  
Date Made Active in Reports: 03/22/2021  
Number of Days to Update: 33

Source: FEMA  
Telephone: 202-646-5797  
Last EDR Contact: 04/05/2021  
Next Scheduled EDR Contact: 07/19/2021  
Data Release Frequency: Varies

### UST: Underground Storage Tank Database

Registered Underground Storage Tanks. UST's are regulated under Subtitle I of the Resource Conservation and Recovery Act (RCRA) and must be registered with the state department responsible for administering the UST program. Available information varies by state program.

Date of Government Version: 11/09/2020  
Date Data Arrived at EDR: 11/11/2020  
Date Made Active in Reports: 01/28/2021  
Number of Days to Update: 78

Source: Department of Ecology  
Telephone: 360-407-7183  
Last EDR Contact: 02/11/2021  
Next Scheduled EDR Contact: 02/22/2021  
Data Release Frequency: Quarterly

### AST: Aboveground Storage Tank Locations

A listing of aboveground storage tank locations regulated by the Department of Ecology's Spill Prevention, Preparedness and Response Program.

Date of Government Version: 12/14/2015  
Date Data Arrived at EDR: 02/02/2016  
Date Made Active in Reports: 05/03/2016  
Number of Days to Update: 91

Source: Department of Ecology  
Telephone: 360-407-7562  
Last EDR Contact: 04/22/2021  
Next Scheduled EDR Contact: 08/09/2021  
Data Release Frequency: Varies

### INDIAN UST R8: Underground Storage Tanks on Indian Land

The Indian Underground Storage Tank (UST) database provides information about underground storage tanks on Indian land in EPA Region 8 (Colorado, Montana, North Dakota, South Dakota, Utah, Wyoming and 27 Tribal Nations).

Date of Government Version: 10/09/2020  
Date Data Arrived at EDR: 12/16/2020  
Date Made Active in Reports: 03/12/2021  
Number of Days to Update: 86

Source: EPA Region 8  
Telephone: 303-312-6137  
Last EDR Contact: 04/23/2021  
Next Scheduled EDR Contact: 08/02/2021  
Data Release Frequency: Varies

### INDIAN UST R4: Underground Storage Tanks on Indian Land

The Indian Underground Storage Tank (UST) database provides information about underground storage tanks on Indian land in EPA Region 4 (Alabama, Florida, Georgia, Kentucky, Mississippi, North Carolina, South Carolina, Tennessee and Tribal Nations)

Date of Government Version: 10/02/2020  
Date Data Arrived at EDR: 12/18/2020  
Date Made Active in Reports: 03/12/2021  
Number of Days to Update: 84

Source: EPA Region 4  
Telephone: 404-562-9424  
Last EDR Contact: 04/23/2021  
Next Scheduled EDR Contact: 08/02/2021  
Data Release Frequency: Varies

# GOVERNMENT RECORDS SEARCHED / DATA CURRENCY TRACKING

## INDIAN UST R1: Underground Storage Tanks on Indian Land

The Indian Underground Storage Tank (UST) database provides information about underground storage tanks on Indian land in EPA Region 1 (Connecticut, Maine, Massachusetts, New Hampshire, Rhode Island, Vermont and ten Tribal Nations).

Date of Government Version: 10/01/2020	Source: EPA, Region 1
Date Data Arrived at EDR: 12/16/2020	Telephone: 617-918-1313
Date Made Active in Reports: 03/12/2021	Last EDR Contact: 04/23/2021
Number of Days to Update: 86	Next Scheduled EDR Contact: 08/02/2021
	Data Release Frequency: Varies

## INDIAN UST R10: Underground Storage Tanks on Indian Land

The Indian Underground Storage Tank (UST) database provides information about underground storage tanks on Indian land in EPA Region 10 (Alaska, Idaho, Oregon, Washington, and Tribal Nations).

Date of Government Version: 11/12/2020	Source: EPA Region 10
Date Data Arrived at EDR: 12/16/2020	Telephone: 206-553-2857
Date Made Active in Reports: 03/12/2021	Last EDR Contact: 04/23/2021
Number of Days to Update: 86	Next Scheduled EDR Contact: 08/02/2021
	Data Release Frequency: Varies

## INDIAN UST R9: Underground Storage Tanks on Indian Land

The Indian Underground Storage Tank (UST) database provides information about underground storage tanks on Indian land in EPA Region 9 (Arizona, California, Hawaii, Nevada, the Pacific Islands, and Tribal Nations).

Date of Government Version: 10/01/2020	Source: EPA Region 9
Date Data Arrived at EDR: 12/16/2020	Telephone: 415-972-3368
Date Made Active in Reports: 03/12/2021	Last EDR Contact: 04/23/2021
Number of Days to Update: 86	Next Scheduled EDR Contact: 08/02/2021
	Data Release Frequency: Varies

## INDIAN UST R7: Underground Storage Tanks on Indian Land

The Indian Underground Storage Tank (UST) database provides information about underground storage tanks on Indian land in EPA Region 7 (Iowa, Kansas, Missouri, Nebraska, and 9 Tribal Nations).

Date of Government Version: 09/30/2020	Source: EPA Region 7
Date Data Arrived at EDR: 12/22/2020	Telephone: 913-551-7003
Date Made Active in Reports: 03/12/2021	Last EDR Contact: 04/23/2021
Number of Days to Update: 80	Next Scheduled EDR Contact: 08/02/2021
	Data Release Frequency: Varies

## INDIAN UST R5: Underground Storage Tanks on Indian Land

The Indian Underground Storage Tank (UST) database provides information about underground storage tanks on Indian land in EPA Region 5 (Michigan, Minnesota and Wisconsin and Tribal Nations).

Date of Government Version: 10/07/2020	Source: EPA Region 5
Date Data Arrived at EDR: 12/16/2020	Telephone: 312-886-6136
Date Made Active in Reports: 03/12/2021	Last EDR Contact: 04/23/2021
Number of Days to Update: 86	Next Scheduled EDR Contact: 08/02/2021
	Data Release Frequency: Varies

## INDIAN UST R6: Underground Storage Tanks on Indian Land

The Indian Underground Storage Tank (UST) database provides information about underground storage tanks on Indian land in EPA Region 6 (Louisiana, Arkansas, Oklahoma, New Mexico, Texas and 65 Tribes).

Date of Government Version: 04/08/2020	Source: EPA Region 6
Date Data Arrived at EDR: 05/20/2020	Telephone: 214-665-7591
Date Made Active in Reports: 08/12/2020	Last EDR Contact: 04/23/2021
Number of Days to Update: 84	Next Scheduled EDR Contact: 08/02/2021
	Data Release Frequency: Varies

# GOVERNMENT RECORDS SEARCHED / DATA CURRENCY TRACKING

## ***State and tribal institutional control / engineering control registries***

INST CONTROL: Institutional Control Site List  
Sites that have institutional controls.

Date of Government Version: 01/12/2021	Source: Department of Ecology
Date Data Arrived at EDR: 01/13/2021	Telephone: 360-407-7170
Date Made Active in Reports: 04/06/2021	Last EDR Contact: 04/14/2021
Number of Days to Update: 83	Next Scheduled EDR Contact: 07/26/2021
	Data Release Frequency: Quarterly

## ***State and tribal voluntary cleanup sites***

INDIAN VCP R1: Voluntary Cleanup Priority Listing

A listing of voluntary cleanup priority sites located on Indian Land located in Region 1.

Date of Government Version: 07/27/2015	Source: EPA, Region 1
Date Data Arrived at EDR: 09/29/2015	Telephone: 617-918-1102
Date Made Active in Reports: 02/18/2016	Last EDR Contact: 03/22/2021
Number of Days to Update: 142	Next Scheduled EDR Contact: 07/05/2021
	Data Release Frequency: Varies

INDIAN VCP R7: Voluntary Cleanup Priority Listing

A listing of voluntary cleanup priority sites located on Indian Land located in Region 7.

Date of Government Version: 03/20/2008	Source: EPA, Region 7
Date Data Arrived at EDR: 04/22/2008	Telephone: 913-551-7365
Date Made Active in Reports: 05/19/2008	Last EDR Contact: 04/20/2009
Number of Days to Update: 27	Next Scheduled EDR Contact: 07/20/2009
	Data Release Frequency: Varies

VCP: Voluntary Cleanup Program Sites

Sites that have entered either the Voluntary Cleanup Program or its predecessor Independent Remedial Action Program.

Date of Government Version: 01/12/2021	Source: Department of Ecology
Date Data Arrived at EDR: 01/13/2021	Telephone: 360-407-7200
Date Made Active in Reports: 04/06/2021	Last EDR Contact: 04/16/2021
Number of Days to Update: 83	Next Scheduled EDR Contact: 07/26/2021
	Data Release Frequency: Varies

ICR: Independent Cleanup Reports

These are remedial action reports Ecology has received from either the owner or operator of the sites. These actions have been conducted without department oversight or approval and are not under an order or decree. This database is no longer updated by the Department of Ecology.

Date of Government Version: 12/01/2002	Source: Department of Ecology
Date Data Arrived at EDR: 01/03/2003	Telephone: 360-407-7200
Date Made Active in Reports: 01/22/2003	Last EDR Contact: 08/10/2009
Number of Days to Update: 19	Next Scheduled EDR Contact: 11/09/2009
	Data Release Frequency: No Update Planned

PTAP: PTAP Site Listing

A list of sites accepted into the Petroleum Technical Assistance Program. The Petroleum Technical Assistance Program (PTAP) expands the state's ability to respond to the high customer demand to clean up petroleum contaminated sites. Under the PTAP, the Pollution Liability Insurance Agency (PLIA) may provide informal site-specific technical consultations and issue written opinion letters to persons conducting independent remedial actions at qualifying petroleum cleanup sites. PLIA may provide these services under the authority of RCW 70.149.040(9) and the Model Toxics Control Act (MTCA), Chapter 70.149 RCW and Chapter 173-340 WAC.

# GOVERNMENT RECORDS SEARCHED / DATA CURRENCY TRACKING

Date of Government Version: 11/09/2020  
Date Data Arrived at EDR: 11/11/2020  
Date Made Active in Reports: 01/28/2021  
Number of Days to Update: 78

Source: Department of Ecology  
Telephone: 360-407-0515  
Last EDR Contact: 02/11/2021  
Next Scheduled EDR Contact: 05/24/2021  
Data Release Frequency: Varies

## ***State and tribal Brownfields sites***

### **BROWNFIELDS: Brownfields Sites Listing**

A listing of brownfields sites included in the Confirmed & Suspected Sites Listing. Brownfields are abandoned, idle or underused commercial or industrial properties, where the expansion or redevelopment is hindered by real or perceived contamination. Brownfields vary in size, location, age, and past use -- they can be anything from a five-hundred acre automobile assembly plant to a small, abandoned corner gas station.

Date of Government Version: 01/12/2021  
Date Data Arrived at EDR: 01/13/2021  
Date Made Active in Reports: 04/02/2021  
Number of Days to Update: 79

Source: Department of Ecology  
Telephone: 360-725-4030  
Last EDR Contact: 04/14/2021  
Next Scheduled EDR Contact: 07/26/2021  
Data Release Frequency: Quarterly

## **ADDITIONAL ENVIRONMENTAL RECORDS**

### ***Local Brownfield lists***

#### **US BROWNFIELDS: A Listing of Brownfields Sites**

Brownfields are real property, the expansion, redevelopment, or reuse of which may be complicated by the presence or potential presence of a hazardous substance, pollutant, or contaminant. Cleaning up and reinvesting in these properties takes development pressures off of undeveloped, open land, and both improves and protects the environment. Assessment, Cleanup and Redevelopment Exchange System (ACRES) stores information reported by EPA Brownfields grant recipients on brownfields properties assessed or cleaned up with grant funding as well as information on Targeted Brownfields Assessments performed by EPA Regions. A listing of ACRES Brownfield sites is obtained from Cleanups in My Community. Cleanups in My Community provides information on Brownfields properties for which information is reported back to EPA, as well as areas served by Brownfields grant programs.

Date of Government Version: 12/11/2020  
Date Data Arrived at EDR: 12/11/2020  
Date Made Active in Reports: 03/02/2021  
Number of Days to Update: 81

Source: Environmental Protection Agency  
Telephone: 202-566-2777  
Last EDR Contact: 03/16/2021  
Next Scheduled EDR Contact: 06/28/2021  
Data Release Frequency: Semi-Annually

### ***Local Lists of Landfill / Solid Waste Disposal Sites***

#### **SWTIRE 2: Solid Waste Tire Facilities 2 solid waste tire piles**

Date of Government Version: 11/12/2020  
Date Data Arrived at EDR: 12/02/2020  
Date Made Active in Reports: 02/19/2021  
Number of Days to Update: 79

Source: Department of Ecology  
Telephone: 425-649-7104  
Last EDR Contact: 03/01/2021  
Next Scheduled EDR Contact: 06/14/2021  
Data Release Frequency: Varies

#### **SWTIRE: Solid Waste Tire Facilities**

This study identified sites statewide with unauthorized accumulations of scrap tires.

Date of Government Version: 11/01/2005  
Date Data Arrived at EDR: 03/16/2006  
Date Made Active in Reports: 04/13/2006  
Number of Days to Update: 28

Source: Department of Ecology  
Telephone: N/A  
Last EDR Contact: 09/08/2017  
Next Scheduled EDR Contact: 12/18/2017  
Data Release Frequency: Varies

# GOVERNMENT RECORDS SEARCHED / DATA CURRENCY TRACKING

## SWRCY: Recycling Facility List

A listing of recycling center locations.

Date of Government Version: 02/03/2021  
Date Data Arrived at EDR: 02/05/2021  
Date Made Active in Reports: 03/17/2021  
Number of Days to Update: 40

Source: Department of Ecology  
Telephone: 360-407-6105  
Last EDR Contact: 04/19/2021  
Next Scheduled EDR Contact: 08/02/2021  
Data Release Frequency: Varies

## INDIAN ODI: Report on the Status of Open Dumps on Indian Lands

Location of open dumps on Indian land.

Date of Government Version: 12/31/1998  
Date Data Arrived at EDR: 12/03/2007  
Date Made Active in Reports: 01/24/2008  
Number of Days to Update: 52

Source: Environmental Protection Agency  
Telephone: 703-308-8245  
Last EDR Contact: 04/22/2021  
Next Scheduled EDR Contact: 08/09/2021  
Data Release Frequency: Varies

## DEBRIS REGION 9: Torres Martinez Reservation Illegal Dump Site Locations

A listing of illegal dump sites location on the Torres Martinez Indian Reservation located in eastern Riverside County and northern Imperial County, California.

Date of Government Version: 01/12/2009  
Date Data Arrived at EDR: 05/07/2009  
Date Made Active in Reports: 09/21/2009  
Number of Days to Update: 137

Source: EPA, Region 9  
Telephone: 415-947-4219  
Last EDR Contact: 04/14/2021  
Next Scheduled EDR Contact: 08/02/2021  
Data Release Frequency: No Update Planned

## ODI: Open Dump Inventory

An open dump is defined as a disposal facility that does not comply with one or more of the Part 257 or Part 258 Subtitle D Criteria.

Date of Government Version: 06/30/1985  
Date Data Arrived at EDR: 08/09/2004  
Date Made Active in Reports: 09/17/2004  
Number of Days to Update: 39

Source: Environmental Protection Agency  
Telephone: 800-424-9346  
Last EDR Contact: 06/09/2004  
Next Scheduled EDR Contact: N/A  
Data Release Frequency: No Update Planned

## IHS OPEN DUMPS: Open Dumps on Indian Land

A listing of all open dumps located on Indian Land in the United States.

Date of Government Version: 04/01/2014  
Date Data Arrived at EDR: 08/06/2014  
Date Made Active in Reports: 01/29/2015  
Number of Days to Update: 176

Source: Department of Health & Human Services, Indian Health Service  
Telephone: 301-443-1452  
Last EDR Contact: 01/29/2021  
Next Scheduled EDR Contact: 05/10/2021  
Data Release Frequency: Varies

## **Local Lists of Hazardous waste / Contaminated Sites**

### US HIST CDL: National Clandestine Laboratory Register

A listing of clandestine drug lab locations that have been removed from the DEAs National Clandestine Laboratory Register.

Date of Government Version: 12/07/2020  
Date Data Arrived at EDR: 12/09/2020  
Date Made Active in Reports: 03/02/2021  
Number of Days to Update: 83

Source: Drug Enforcement Administration  
Telephone: 202-307-1000  
Last EDR Contact: 02/22/2021  
Next Scheduled EDR Contact: 06/06/2021  
Data Release Frequency: No Update Planned

# GOVERNMENT RECORDS SEARCHED / DATA CURRENCY TRACKING

## ALLSITES: Facility/Site Identification System Listing

Information on facilities and sites of interest to the Department of Ecology.

Date of Government Version: 02/03/2021	Source: Department of Ecology
Date Data Arrived at EDR: 02/04/2021	Telephone: 360-407-6423
Date Made Active in Reports: 04/06/2021	Last EDR Contact: 04/22/2021
Number of Days to Update: 61	Next Scheduled EDR Contact: 08/09/2021
	Data Release Frequency: Quarterly

## CDL: Clandestine Drug Lab Contaminated Site List

Illegal methamphetamine labs use hazardous chemicals that create public health hazards. Chemicals and residues can cause burns, respiratory and neurological damage, and death. Biological hazards associated with intravenous needles, feces, and blood also pose health risks.

Date of Government Version: 12/31/2019	Source: Department of Health
Date Data Arrived at EDR: 02/13/2020	Telephone: 360-236-3380
Date Made Active in Reports: 04/22/2020	Last EDR Contact: 02/01/2021
Number of Days to Update: 69	Next Scheduled EDR Contact: 05/17/2021
	Data Release Frequency: Varies

## HIST CDL: List of Sites Contaminated by Clandestine Drug Labs

This listing of contaminated sites by Clandestine Drug Labs includes non-remediated properties. The current CDL listing does not. This listing is no longer updated by the state agency.

Date of Government Version: 02/08/2007	Source: Department of Health
Date Data Arrived at EDR: 06/26/2007	Telephone: 360-236-3381
Date Made Active in Reports: 07/19/2007	Last EDR Contact: 06/02/2008
Number of Days to Update: 23	Next Scheduled EDR Contact: 09/01/2008
	Data Release Frequency: No Update Planned

## CSCSL NFA: Confirmed and Contaminated Sites - No Further Action

This report contains information about sites that are undergoing cleanup and sites that are awaiting further investigation and/or cleanup. Sites on the Hazardous Sites List (see above) are included in this data set.

Date of Government Version: 01/12/2021	Source: Department of Ecology
Date Data Arrived at EDR: 01/13/2021	Telephone: 360-407-7170
Date Made Active in Reports: 04/02/2021	Last EDR Contact: 04/14/2021
Number of Days to Update: 79	Next Scheduled EDR Contact: 07/26/2021
	Data Release Frequency: Quarterly

## US CDL: Clandestine Drug Labs

A listing of clandestine drug lab locations. The U.S. Department of Justice ("the Department") provides this web site as a public service. It contains addresses of some locations where law enforcement agencies reported they found chemicals or other items that indicated the presence of either clandestine drug laboratories or dumpsites. In most cases, the source of the entries is not the Department, and the Department has not verified the entry and does not guarantee its accuracy. Members of the public must verify the accuracy of all entries by, for example, contacting local law enforcement and local health departments.

Date of Government Version: 12/07/2020	Source: Drug Enforcement Administration
Date Data Arrived at EDR: 12/09/2020	Telephone: 202-307-1000
Date Made Active in Reports: 03/02/2021	Last EDR Contact: 02/22/2021
Number of Days to Update: 83	Next Scheduled EDR Contact: 06/06/2021
	Data Release Frequency: Quarterly

## PFAS: PFAS Contamination Site Location Listing

PFOS and PFOA stand for perfluorooctane sulfonate and perfluorooctanoic acid, respectively. Both are fluorinated organic chemicals, part of a larger family of compounds referred to as perfluoroalkyl substances (PFASs).

Date of Government Version: 10/14/2020	Source: Department of Ecology
Date Data Arrived at EDR: 10/15/2020	Telephone: 360-407-6116
Date Made Active in Reports: 01/07/2021	Last EDR Contact: 03/31/2021
Number of Days to Update: 84	Next Scheduled EDR Contact: 07/19/2021
	Data Release Frequency: Varies

# GOVERNMENT RECORDS SEARCHED / DATA CURRENCY TRACKING

## AQUEOUS FOAM: Firefighting Foam Incidents

Aqueous film-forming foam-laced water running off from fuel spills, firefighting events and routine training sessions has put those chemicals in ground water, surface water, sediments, biota, and other natural resources of the state.

Date of Government Version: 12/31/2020  
Date Data Arrived at EDR: 01/08/2021  
Date Made Active in Reports: 03/22/2021  
Number of Days to Update: 73

Source: Department of Ecology  
Telephone: 360-407-6116  
Last EDR Contact: 03/31/2021  
Next Scheduled EDR Contact: 07/19/2021  
Data Release Frequency: Varies

## Local Land Records

### LIENS 2: CERCLA Lien Information

A Federal CERCLA ('Superfund') lien can exist by operation of law at any site or property at which EPA has spent Superfund monies. These monies are spent to investigate and address releases and threatened releases of contamination. CERCLIS provides information as to the identity of these sites and properties.

Date of Government Version: 12/30/2020  
Date Data Arrived at EDR: 01/14/2021  
Date Made Active in Reports: 02/18/2021  
Number of Days to Update: 35

Source: Environmental Protection Agency  
Telephone: 202-564-6023  
Last EDR Contact: 04/01/2021  
Next Scheduled EDR Contact: 07/12/2021  
Data Release Frequency: Semi-Annually

## Records of Emergency Release Reports

### HMIRS: Hazardous Materials Information Reporting System

Hazardous Materials Incident Report System. HMIRS contains hazardous material spill incidents reported to DOT.

Date of Government Version: 12/16/2020  
Date Data Arrived at EDR: 12/17/2020  
Date Made Active in Reports: 03/12/2021  
Number of Days to Update: 85

Source: U.S. Department of Transportation  
Telephone: 202-366-4555  
Last EDR Contact: 03/24/2021  
Next Scheduled EDR Contact: 07/05/2021  
Data Release Frequency: Quarterly

### SPILLS: Reported Spills

Spills reported to the Spill Prevention, Preparedness and Response Division.

Date of Government Version: 12/01/2020  
Date Data Arrived at EDR: 12/09/2020  
Date Made Active in Reports: 02/25/2021  
Number of Days to Update: 78

Source: Department of Ecology  
Telephone: 360-407-6950  
Last EDR Contact: 03/01/2021  
Next Scheduled EDR Contact: 06/14/2021  
Data Release Frequency: Semi-Annually

### SPILLS 90: SPILLS90 data from FirstSearch

Spills 90 includes those spill and release records available exclusively from FirstSearch databases. Typically, they may include chemical, oil and/or hazardous substance spills recorded after 1990. Duplicate records that are already included in EDR incident and release records are not included in Spills 90.

Date of Government Version: 05/23/2006  
Date Data Arrived at EDR: 01/03/2013  
Date Made Active in Reports: 03/06/2013  
Number of Days to Update: 62

Source: FirstSearch  
Telephone: N/A  
Last EDR Contact: 01/03/2013  
Next Scheduled EDR Contact: N/A  
Data Release Frequency: No Update Planned

## Other Ascertainable Records

### RCRA NonGen / NLR: RCRA - Non Generators / No Longer Regulated

RCRAInfo is EPA's comprehensive information system, providing access to data supporting the Resource Conservation and Recovery Act (RCRA) of 1976 and the Hazardous and Solid Waste Amendments (HSWA) of 1984. The database includes selective information on sites which generate, transport, store, treat and/or dispose of hazardous waste as defined by the Resource Conservation and Recovery Act (RCRA). Non-Generators do not presently generate hazardous waste.

# GOVERNMENT RECORDS SEARCHED / DATA CURRENCY TRACKING

Date of Government Version: 12/14/2020  
Date Data Arrived at EDR: 12/17/2020  
Date Made Active in Reports: 12/22/2020  
Number of Days to Update: 5

Source: Environmental Protection Agency  
Telephone: (206) 553-1200  
Last EDR Contact: 03/23/2021  
Next Scheduled EDR Contact: 07/05/2021  
Data Release Frequency: Quarterly

## FUDS: Formerly Used Defense Sites

The listing includes locations of Formerly Used Defense Sites properties where the US Army Corps of Engineers is actively working or will take necessary cleanup actions.

Date of Government Version: 02/11/2021  
Date Data Arrived at EDR: 02/17/2021  
Date Made Active in Reports: 04/05/2021  
Number of Days to Update: 47

Source: U.S. Army Corps of Engineers  
Telephone: 202-528-4285  
Last EDR Contact: 02/17/2021  
Next Scheduled EDR Contact: 05/31/2021  
Data Release Frequency: Varies

## DOD: Department of Defense Sites

This data set consists of federally owned or administered lands, administered by the Department of Defense, that have any area equal to or greater than 640 acres of the United States, Puerto Rico, and the U.S. Virgin Islands.

Date of Government Version: 12/31/2005  
Date Data Arrived at EDR: 11/10/2006  
Date Made Active in Reports: 01/11/2007  
Number of Days to Update: 62

Source: USGS  
Telephone: 888-275-8747  
Last EDR Contact: 04/16/2021  
Next Scheduled EDR Contact: 07/26/2021  
Data Release Frequency: Semi-Annually

## FEDLAND: Federal and Indian Lands

Federally and Indian administrated lands of the United States. Lands included are administrated by: Army Corps of Engineers, Bureau of Reclamation, National Wild and Scenic River, National Wildlife Refuge, Public Domain Land, Wilderness, Wilderness Study Area, Wildlife Management Area, Bureau of Indian Affairs, Bureau of Land Management, Department of Justice, Forest Service, Fish and Wildlife Service, National Park Service.

Date of Government Version: 04/02/2018  
Date Data Arrived at EDR: 04/11/2018  
Date Made Active in Reports: 11/06/2019  
Number of Days to Update: 574

Source: U.S. Geological Survey  
Telephone: 888-275-8747  
Last EDR Contact: 04/05/2021  
Next Scheduled EDR Contact: 07/19/2021  
Data Release Frequency: N/A

## SCRD DRYCLEANERS: State Coalition for Remediation of Drycleaners Listing

The State Coalition for Remediation of Drycleaners was established in 1998, with support from the U.S. EPA Office of Superfund Remediation and Technology Innovation. It is comprised of representatives of states with established drycleaner remediation programs. Currently the member states are Alabama, Connecticut, Florida, Illinois, Kansas, Minnesota, Missouri, North Carolina, Oregon, South Carolina, Tennessee, Texas, and Wisconsin.

Date of Government Version: 01/01/2017  
Date Data Arrived at EDR: 02/03/2017  
Date Made Active in Reports: 04/07/2017  
Number of Days to Update: 63

Source: Environmental Protection Agency  
Telephone: 615-532-8599  
Last EDR Contact: 02/09/2021  
Next Scheduled EDR Contact: 05/24/2021  
Data Release Frequency: Varies

## US FIN ASSUR: Financial Assurance Information

All owners and operators of facilities that treat, store, or dispose of hazardous waste are required to provide proof that they will have sufficient funds to pay for the clean up, closure, and post-closure care of their facilities.

Date of Government Version: 12/14/2020  
Date Data Arrived at EDR: 12/17/2020  
Date Made Active in Reports: 03/12/2021  
Number of Days to Update: 85

Source: Environmental Protection Agency  
Telephone: 202-566-1917  
Last EDR Contact: 03/23/2021  
Next Scheduled EDR Contact: 07/05/2021  
Data Release Frequency: Quarterly



# GOVERNMENT RECORDS SEARCHED / DATA CURRENCY TRACKING

## EPA WATCH LIST: EPA WATCH LIST

EPA maintains a "Watch List" to facilitate dialogue between EPA, state and local environmental agencies on enforcement matters relating to facilities with alleged violations identified as either significant or high priority. Being on the Watch List does not mean that the facility has actually violated the law only that an investigation by EPA or a state or local environmental agency has led those organizations to allege that an unproven violation has in fact occurred. Being on the Watch List does not represent a higher level of concern regarding the alleged violations that were detected, but instead indicates cases requiring additional dialogue between EPA, state and local agencies - primarily because of the length of time the alleged violation has gone unaddressed or unresolved.

Date of Government Version: 08/30/2013	Source: Environmental Protection Agency
Date Data Arrived at EDR: 03/21/2014	Telephone: 617-520-3000
Date Made Active in Reports: 06/17/2014	Last EDR Contact: 02/02/2021
Number of Days to Update: 88	Next Scheduled EDR Contact: 05/17/2021
	Data Release Frequency: Quarterly

## 2020 COR ACTION: 2020 Corrective Action Program List

The EPA has set ambitious goals for the RCRA Corrective Action program by creating the 2020 Corrective Action Universe. This RCRA cleanup baseline includes facilities expected to need corrective action. The 2020 universe contains a wide variety of sites. Some properties are heavily contaminated while others were contaminated but have since been cleaned up. Still others have not been fully investigated yet, and may require little or no remediation. Inclusion in the 2020 Universe does not necessarily imply failure on the part of a facility to meet its RCRA obligations.

Date of Government Version: 09/30/2017	Source: Environmental Protection Agency
Date Data Arrived at EDR: 05/08/2018	Telephone: 703-308-4044
Date Made Active in Reports: 07/20/2018	Last EDR Contact: 02/05/2021
Number of Days to Update: 73	Next Scheduled EDR Contact: 05/17/2021
	Data Release Frequency: Varies

## TSCA: Toxic Substances Control Act

Toxic Substances Control Act. TSCA identifies manufacturers and importers of chemical substances included on the TSCA Chemical Substance Inventory list. It includes data on the production volume of these substances by plant site.

Date of Government Version: 12/31/2016	Source: EPA
Date Data Arrived at EDR: 06/17/2020	Telephone: 202-260-5521
Date Made Active in Reports: 09/10/2020	Last EDR Contact: 03/19/2021
Number of Days to Update: 85	Next Scheduled EDR Contact: 06/28/2021
	Data Release Frequency: Every 4 Years

## TRIS: Toxic Chemical Release Inventory System

Toxic Release Inventory System. TRIS identifies facilities which release toxic chemicals to the air, water and land in reportable quantities under SARA Title III Section 313.

Date of Government Version: 12/31/2018	Source: EPA
Date Data Arrived at EDR: 08/14/2020	Telephone: 202-566-0250
Date Made Active in Reports: 11/04/2020	Last EDR Contact: 02/02/2021
Number of Days to Update: 82	Next Scheduled EDR Contact: 05/31/2021
	Data Release Frequency: Annually

## SSTS: Section 7 Tracking Systems

Section 7 of the Federal Insecticide, Fungicide and Rodenticide Act, as amended (92 Stat. 829) requires all registered pesticide-producing establishments to submit a report to the Environmental Protection Agency by March 1st each year. Each establishment must report the types and amounts of pesticides, active ingredients and devices being produced, and those having been produced and sold or distributed in the past year.

Date of Government Version: 01/20/2021	Source: EPA
Date Data Arrived at EDR: 01/21/2021	Telephone: 202-564-4203
Date Made Active in Reports: 03/22/2021	Last EDR Contact: 04/20/2021
Number of Days to Update: 60	Next Scheduled EDR Contact: 08/02/2021
	Data Release Frequency: Annually

# GOVERNMENT RECORDS SEARCHED / DATA CURRENCY TRACKING

## ROD: Records Of Decision

Record of Decision. ROD documents mandate a permanent remedy at an NPL (Superfund) site containing technical and health information to aid in the cleanup.

Date of Government Version: 12/30/2020  
Date Data Arrived at EDR: 01/14/2021  
Date Made Active in Reports: 02/18/2021  
Number of Days to Update: 35

Source: EPA  
Telephone: 703-416-0223  
Last EDR Contact: 04/01/2021  
Next Scheduled EDR Contact: 06/14/2021  
Data Release Frequency: Annually

## RMP: Risk Management Plans

When Congress passed the Clean Air Act Amendments of 1990, it required EPA to publish regulations and guidance for chemical accident prevention at facilities using extremely hazardous substances. The Risk Management Program Rule (RMP Rule) was written to implement Section 112(r) of these amendments. The rule, which built upon existing industry codes and standards, requires companies of all sizes that use certain flammable and toxic substances to develop a Risk Management Program, which includes a(n): Hazard assessment that details the potential effects of an accidental release, an accident history of the last five years, and an evaluation of worst-case and alternative accidental releases; Prevention program that includes safety precautions and maintenance, monitoring, and employee training measures; and Emergency response program that spells out emergency health care, employee training measures and procedures for informing the public and response agencies (e.g the fire department) should an accident occur.

Date of Government Version: 11/02/2020  
Date Data Arrived at EDR: 11/12/2020  
Date Made Active in Reports: 01/25/2021  
Number of Days to Update: 74

Source: Environmental Protection Agency  
Telephone: 202-564-8600  
Last EDR Contact: 04/19/2021  
Next Scheduled EDR Contact: 08/02/2021  
Data Release Frequency: Varies

## RAATS: RCRA Administrative Action Tracking System

RCRA Administration Action Tracking System. RAATS contains records based on enforcement actions issued under RCRA pertaining to major violators and includes administrative and civil actions brought by the EPA. For administration actions after September 30, 1995, data entry in the RAATS database was discontinued. EPA will retain a copy of the database for historical records. It was necessary to terminate RAATS because a decrease in agency resources made it impossible to continue to update the information contained in the database.

Date of Government Version: 04/17/1995  
Date Data Arrived at EDR: 07/03/1995  
Date Made Active in Reports: 08/07/1995  
Number of Days to Update: 35

Source: EPA  
Telephone: 202-564-4104  
Last EDR Contact: 06/02/2008  
Next Scheduled EDR Contact: 09/01/2008  
Data Release Frequency: No Update Planned

## PRP: Potentially Responsible Parties

A listing of verified Potentially Responsible Parties

Date of Government Version: 12/30/2020  
Date Data Arrived at EDR: 01/14/2021  
Date Made Active in Reports: 03/05/2021  
Number of Days to Update: 50

Source: EPA  
Telephone: 202-564-6023  
Last EDR Contact: 03/11/2021  
Next Scheduled EDR Contact: 05/17/2021  
Data Release Frequency: Quarterly

## PADS: PCB Activity Database System

PCB Activity Database. PADS Identifies generators, transporters, commercial storers and/or brokers and disposers of PCB's who are required to notify the EPA of such activities.

Date of Government Version: 11/19/2020  
Date Data Arrived at EDR: 01/08/2021  
Date Made Active in Reports: 03/22/2021  
Number of Days to Update: 73

Source: EPA  
Telephone: 202-566-0500  
Last EDR Contact: 04/09/2021  
Next Scheduled EDR Contact: 07/19/2021  
Data Release Frequency: Annually

# GOVERNMENT RECORDS SEARCHED / DATA CURRENCY TRACKING

## ICIS: Integrated Compliance Information System

The Integrated Compliance Information System (ICIS) supports the information needs of the national enforcement and compliance program as well as the unique needs of the National Pollutant Discharge Elimination System (NPDES) program.

Date of Government Version: 11/18/2016	Source: Environmental Protection Agency
Date Data Arrived at EDR: 11/23/2016	Telephone: 202-564-2501
Date Made Active in Reports: 02/10/2017	Last EDR Contact: 03/31/2021
Number of Days to Update: 79	Next Scheduled EDR Contact: 07/19/2021
	Data Release Frequency: Quarterly

**FTTS: FIFRA/ TSCA Tracking System - FIFRA (Federal Insecticide, Fungicide, & Rodenticide Act)/TSCA (Toxic Substances Control Act)**  
FTTS tracks administrative cases and pesticide enforcement actions and compliance activities related to FIFRA, TSCA and EPCRA (Emergency Planning and Community Right-to-Know Act). To maintain currency, EDR contacts the Agency on a quarterly basis.

Date of Government Version: 04/09/2009	Source: EPA/Office of Prevention, Pesticides and Toxic Substances
Date Data Arrived at EDR: 04/16/2009	Telephone: 202-566-1667
Date Made Active in Reports: 05/11/2009	Last EDR Contact: 08/18/2017
Number of Days to Update: 25	Next Scheduled EDR Contact: 12/04/2017
	Data Release Frequency: No Update Planned

**FTTS INSP: FIFRA/ TSCA Tracking System - FIFRA (Federal Insecticide, Fungicide, & Rodenticide Act)/TSCA (Toxic Substances Control Act)**  
A listing of FIFRA/TSCA Tracking System (FTTS) inspections and enforcements.

Date of Government Version: 04/09/2009	Source: EPA
Date Data Arrived at EDR: 04/16/2009	Telephone: 202-566-1667
Date Made Active in Reports: 05/11/2009	Last EDR Contact: 08/18/2017
Number of Days to Update: 25	Next Scheduled EDR Contact: 12/04/2017
	Data Release Frequency: No Update Planned

## MLTS: Material Licensing Tracking System

MLTS is maintained by the Nuclear Regulatory Commission and contains a list of approximately 8,100 sites which possess or use radioactive materials and which are subject to NRC licensing requirements. To maintain currency, EDR contacts the Agency on a quarterly basis.

Date of Government Version: 08/05/2020	Source: Nuclear Regulatory Commission
Date Data Arrived at EDR: 08/10/2020	Telephone: 301-415-7169
Date Made Active in Reports: 10/08/2020	Last EDR Contact: 04/16/2021
Number of Days to Update: 59	Next Scheduled EDR Contact: 08/02/2021
	Data Release Frequency: Quarterly

## COAL ASH DOE: Steam-Electric Plant Operation Data

A listing of power plants that store ash in surface ponds.

Date of Government Version: 12/31/2019	Source: Department of Energy
Date Data Arrived at EDR: 12/01/2020	Telephone: 202-586-8719
Date Made Active in Reports: 02/09/2021	Last EDR Contact: 03/05/2021
Number of Days to Update: 70	Next Scheduled EDR Contact: 06/14/2021
	Data Release Frequency: Varies

## COAL ASH EPA: Coal Combustion Residues Surface Impoundments List

A listing of coal combustion residues surface impoundments with high hazard potential ratings.

Date of Government Version: 01/12/2017	Source: Environmental Protection Agency
Date Data Arrived at EDR: 03/05/2019	Telephone: N/A
Date Made Active in Reports: 11/11/2019	Last EDR Contact: 03/02/2021
Number of Days to Update: 251	Next Scheduled EDR Contact: 06/14/2021
	Data Release Frequency: Varies

# GOVERNMENT RECORDS SEARCHED / DATA CURRENCY TRACKING

## PCB TRANSFORMER: PCB Transformer Registration Database

The database of PCB transformer registrations that includes all PCB registration submittals.

Date of Government Version: 09/13/2019	Source: Environmental Protection Agency
Date Data Arrived at EDR: 11/06/2019	Telephone: 202-566-0517
Date Made Active in Reports: 02/10/2020	Last EDR Contact: 02/05/2021
Number of Days to Update: 96	Next Scheduled EDR Contact: 05/17/2021
	Data Release Frequency: Varies

## RADINFO: Radiation Information Database

The Radiation Information Database (RADINFO) contains information about facilities that are regulated by U.S. Environmental Protection Agency (EPA) regulations for radiation and radioactivity.

Date of Government Version: 07/01/2019	Source: Environmental Protection Agency
Date Data Arrived at EDR: 07/01/2019	Telephone: 202-343-9775
Date Made Active in Reports: 09/23/2019	Last EDR Contact: 03/25/2021
Number of Days to Update: 84	Next Scheduled EDR Contact: 07/12/2021
	Data Release Frequency: Quarterly

## HIST FTTS: FIFRA/TSCA Tracking System Administrative Case Listing

A complete administrative case listing from the FIFRA/TSCA Tracking System (FTTS) for all ten EPA regions. The information was obtained from the National Compliance Database (NCDB). NCDB supports the implementation of FIFRA (Federal Insecticide, Fungicide, and Rodenticide Act) and TSCA (Toxic Substances Control Act). Some EPA regions are now closing out records. Because of that, and the fact that some EPA regions are not providing EPA Headquarters with updated records, it was decided to create a HIST FTTS database. It included records that may not be included in the newer FTTS database updates. This database is no longer updated.

Date of Government Version: 10/19/2006	Source: Environmental Protection Agency
Date Data Arrived at EDR: 03/01/2007	Telephone: 202-564-2501
Date Made Active in Reports: 04/10/2007	Last EDR Contact: 12/17/2007
Number of Days to Update: 40	Next Scheduled EDR Contact: 03/17/2008
	Data Release Frequency: No Update Planned

## HIST FTTS INSP: FIFRA/TSCA Tracking System Inspection & Enforcement Case Listing

A complete inspection and enforcement case listing from the FIFRA/TSCA Tracking System (FTTS) for all ten EPA regions. The information was obtained from the National Compliance Database (NCDB). NCDB supports the implementation of FIFRA (Federal Insecticide, Fungicide, and Rodenticide Act) and TSCA (Toxic Substances Control Act). Some EPA regions are now closing out records. Because of that, and the fact that some EPA regions are not providing EPA Headquarters with updated records, it was decided to create a HIST FTTS database. It included records that may not be included in the newer FTTS database updates. This database is no longer updated.

Date of Government Version: 10/19/2006	Source: Environmental Protection Agency
Date Data Arrived at EDR: 03/01/2007	Telephone: 202-564-2501
Date Made Active in Reports: 04/10/2007	Last EDR Contact: 12/17/2008
Number of Days to Update: 40	Next Scheduled EDR Contact: 03/17/2008
	Data Release Frequency: No Update Planned

## DOT OPS: Incident and Accident Data

Department of Transportation, Office of Pipeline Safety Incident and Accident data.

Date of Government Version: 01/02/2020	Source: Department of Transportation, Office of Pipeline Safety
Date Data Arrived at EDR: 01/28/2020	Telephone: 202-366-4595
Date Made Active in Reports: 04/17/2020	Last EDR Contact: 04/27/2021
Number of Days to Update: 80	Next Scheduled EDR Contact: 08/09/2021
	Data Release Frequency: Quarterly

## CONSENT: Superfund (CERCLA) Consent Decrees

Major legal settlements that establish responsibility and standards for cleanup at NPL (Superfund) sites. Released periodically by United States District Courts after settlement by parties to litigation matters.

# GOVERNMENT RECORDS SEARCHED / DATA CURRENCY TRACKING

Date of Government Version: 12/31/2020  
Date Data Arrived at EDR: 01/13/2021  
Date Made Active in Reports: 03/22/2021  
Number of Days to Update: 68

Source: Department of Justice, Consent Decree Library  
Telephone: Varies  
Last EDR Contact: 04/05/2021  
Next Scheduled EDR Contact: 07/19/2021  
Data Release Frequency: Varies

## BRS: Biennial Reporting System

The Biennial Reporting System is a national system administered by the EPA that collects data on the generation and management of hazardous waste. BRS captures detailed data from two groups: Large Quantity Generators (LQG) and Treatment, Storage, and Disposal Facilities.

Date of Government Version: 12/31/2017  
Date Data Arrived at EDR: 06/22/2020  
Date Made Active in Reports: 11/20/2020  
Number of Days to Update: 151

Source: EPA/NTIS  
Telephone: 800-424-9346  
Last EDR Contact: 03/23/2021  
Next Scheduled EDR Contact: 07/05/2021  
Data Release Frequency: Biennially

## INDIAN RESERV: Indian Reservations

This map layer portrays Indian administered lands of the United States that have any area equal to or greater than 640 acres.

Date of Government Version: 12/31/2014  
Date Data Arrived at EDR: 07/14/2015  
Date Made Active in Reports: 01/10/2017  
Number of Days to Update: 546

Source: USGS  
Telephone: 202-208-3710  
Last EDR Contact: 04/06/2021  
Next Scheduled EDR Contact: 07/19/2021  
Data Release Frequency: Semi-Annually

## FUSRAP: Formerly Utilized Sites Remedial Action Program

DOE established the Formerly Utilized Sites Remedial Action Program (FUSRAP) in 1974 to remediate sites where radioactive contamination remained from Manhattan Project and early U.S. Atomic Energy Commission (AEC) operations.

Date of Government Version: 08/08/2017  
Date Data Arrived at EDR: 09/11/2018  
Date Made Active in Reports: 09/14/2018  
Number of Days to Update: 3

Source: Department of Energy  
Telephone: 202-586-3559  
Last EDR Contact: 02/02/2021  
Next Scheduled EDR Contact: 05/17/2021  
Data Release Frequency: Varies

## UMTRA: Uranium Mill Tailings Sites

Uranium ore was mined by private companies for federal government use in national defense programs. When the mills shut down, large piles of the sand-like material (mill tailings) remain after uranium has been extracted from the ore. Levels of human exposure to radioactive materials from the piles are low; however, in some cases tailings were used as construction materials before the potential health hazards of the tailings were recognized.

Date of Government Version: 08/30/2019  
Date Data Arrived at EDR: 11/15/2019  
Date Made Active in Reports: 01/28/2020  
Number of Days to Update: 74

Source: Department of Energy  
Telephone: 505-845-0011  
Last EDR Contact: 02/18/2021  
Next Scheduled EDR Contact: 05/31/2021  
Data Release Frequency: Varies

## LEAD SMELTER 1: Lead Smelter Sites

A listing of former lead smelter site locations.

Date of Government Version: 12/30/2020  
Date Data Arrived at EDR: 01/14/2021  
Date Made Active in Reports: 02/09/2021  
Number of Days to Update: 26

Source: Environmental Protection Agency  
Telephone: 703-603-8787  
Last EDR Contact: 04/01/2021  
Next Scheduled EDR Contact: 07/12/2021  
Data Release Frequency: Varies

## LEAD SMELTER 2: Lead Smelter Sites

A list of several hundred sites in the U.S. where secondary lead smelting was done from 1931 and 1964. These sites may pose a threat to public health through ingestion or inhalation of contaminated soil or dust

# GOVERNMENT RECORDS SEARCHED / DATA CURRENCY TRACKING

Date of Government Version: 04/05/2001  
Date Data Arrived at EDR: 10/27/2010  
Date Made Active in Reports: 12/02/2010  
Number of Days to Update: 36

Source: American Journal of Public Health  
Telephone: 703-305-6451  
Last EDR Contact: 12/02/2009  
Next Scheduled EDR Contact: N/A  
Data Release Frequency: No Update Planned

## US AIRS (AFS): Aerometric Information Retrieval System Facility Subsystem (AFS)

The database is a sub-system of Aerometric Information Retrieval System (AIRS). AFS contains compliance data on air pollution point sources regulated by the U.S. EPA and/or state and local air regulatory agencies. This information comes from source reports by various stationary sources of air pollution, such as electric power plants, steel mills, factories, and universities, and provides information about the air pollutants they produce. Action, air program, air program pollutant, and general level plant data. It is used to track emissions and compliance data from industrial plants.

Date of Government Version: 10/12/2016  
Date Data Arrived at EDR: 10/26/2016  
Date Made Active in Reports: 02/03/2017  
Number of Days to Update: 100

Source: EPA  
Telephone: 202-564-2496  
Last EDR Contact: 09/26/2017  
Next Scheduled EDR Contact: 01/08/2018  
Data Release Frequency: Annually

## US AIRS MINOR: Air Facility System Data

A listing of minor source facilities.

Date of Government Version: 10/12/2016  
Date Data Arrived at EDR: 10/26/2016  
Date Made Active in Reports: 02/03/2017  
Number of Days to Update: 100

Source: EPA  
Telephone: 202-564-2496  
Last EDR Contact: 09/26/2017  
Next Scheduled EDR Contact: 01/08/2018  
Data Release Frequency: Annually

## MINES VIOLATIONS: MSHA Violation Assessment Data

Mines violation and assessment information. Department of Labor, Mine Safety & Health Administration.

Date of Government Version: 11/24/2020  
Date Data Arrived at EDR: 11/30/2020  
Date Made Active in Reports: 01/25/2021  
Number of Days to Update: 56

Source: DOL, Mine Safety & Health Admi  
Telephone: 202-693-9424  
Last EDR Contact: 03/01/2021  
Next Scheduled EDR Contact: 06/14/2021  
Data Release Frequency: Quarterly

## US MINES: Mines Master Index File

Contains all mine identification numbers issued for mines active or opened since 1971. The data also includes violation information.

Date of Government Version: 11/03/2020  
Date Data Arrived at EDR: 11/23/2020  
Date Made Active in Reports: 01/25/2021  
Number of Days to Update: 63

Source: Department of Labor, Mine Safety and Health Administration  
Telephone: 303-231-5959  
Last EDR Contact: 02/24/2021  
Next Scheduled EDR Contact: 06/06/2021  
Data Release Frequency: Semi-Annually

## US MINES 2: Ferrous and Nonferrous Metal Mines Database Listing

This map layer includes ferrous (ferrous metal mines are facilities that extract ferrous metals, such as iron ore or molybdenum) and nonferrous (Nonferrous metal mines are facilities that extract nonferrous metals, such as gold, silver, copper, zinc, and lead) metal mines in the United States.

Date of Government Version: 05/06/2020  
Date Data Arrived at EDR: 05/27/2020  
Date Made Active in Reports: 08/13/2020  
Number of Days to Update: 78

Source: USGS  
Telephone: 703-648-7709  
Last EDR Contact: 02/26/2021  
Next Scheduled EDR Contact: 06/06/2021  
Data Release Frequency: Varies

# GOVERNMENT RECORDS SEARCHED / DATA CURRENCY TRACKING

## US MINES 3: Active Mines & Mineral Plants Database Listing

Active Mines and Mineral Processing Plant operations for commodities monitored by the Minerals Information Team of the USGS.

Date of Government Version: 04/14/2011	Source: USGS
Date Data Arrived at EDR: 06/08/2011	Telephone: 703-648-7709
Date Made Active in Reports: 09/13/2011	Last EDR Contact: 02/26/2021
Number of Days to Update: 97	Next Scheduled EDR Contact: 06/06/2021
	Data Release Frequency: Varies

## ABANDONED MINES: Abandoned Mines

An inventory of land and water impacted by past mining (primarily coal mining) is maintained by OSMRE to provide information needed to implement the Surface Mining Control and Reclamation Act of 1977 (SMCRA). The inventory contains information on the location, type, and extent of AML impacts, as well as, information on the cost associated with the reclamation of those problems. The inventory is based upon field surveys by State, Tribal, and OSMRE program officials. It is dynamic to the extent that it is modified as new problems are identified and existing problems are reclaimed.

Date of Government Version: 12/11/2020	Source: Department of Interior
Date Data Arrived at EDR: 12/11/2020	Telephone: 202-208-2609
Date Made Active in Reports: 03/02/2021	Last EDR Contact: 03/10/2021
Number of Days to Update: 81	Next Scheduled EDR Contact: 06/21/2021
	Data Release Frequency: Quarterly

## FINDS: Facility Index System/Facility Registry System

Facility Index System. FINDS contains both facility information and 'pointers' to other sources that contain more detail. EDR includes the following FINDS databases in this report: PCS (Permit Compliance System), AIRS (Aerometric Information Retrieval System), DOCKET (Enforcement Docket used to manage and track information on civil judicial enforcement cases for all environmental statutes), FURS (Federal Underground Injection Control), C-DOCKET (Criminal Docket System used to track criminal enforcement actions for all environmental statutes), FFIS (Federal Facilities Information System), STATE (State Environmental Laws and Statutes), and PADS (PCB Activity Data System).

Date of Government Version: 02/03/2021	Source: EPA
Date Data Arrived at EDR: 03/03/2021	Telephone: (206) 553-1200
Date Made Active in Reports: 04/05/2021	Last EDR Contact: 03/03/2021
Number of Days to Update: 33	Next Scheduled EDR Contact: 06/14/2021
	Data Release Frequency: Quarterly

## ECHO: Enforcement & Compliance History Information

ECHO provides integrated compliance and enforcement information for about 800,000 regulated facilities nationwide.

Date of Government Version: 01/02/2021	Source: Environmental Protection Agency
Date Data Arrived at EDR: 01/08/2021	Telephone: 202-564-2280
Date Made Active in Reports: 03/22/2021	Last EDR Contact: 04/06/2021
Number of Days to Update: 73	Next Scheduled EDR Contact: 07/19/2021
	Data Release Frequency: Quarterly

## UXO: Unexploded Ordnance Sites

A listing of unexploded ordnance site locations

Date of Government Version: 12/31/2018	Source: Department of Defense
Date Data Arrived at EDR: 07/02/2020	Telephone: 703-704-1564
Date Made Active in Reports: 09/17/2020	Last EDR Contact: 04/13/2021
Number of Days to Update: 77	Next Scheduled EDR Contact: 07/26/2021
	Data Release Frequency: Varies

## DOCKET HWC: Hazardous Waste Compliance Docket Listing

A complete list of the Federal Agency Hazardous Waste Compliance Docket Facilities.

# GOVERNMENT RECORDS SEARCHED / DATA CURRENCY TRACKING

Date of Government Version: 11/03/2020  
Date Data Arrived at EDR: 11/17/2020  
Date Made Active in Reports: 02/09/2021  
Number of Days to Update: 84

Source: Environmental Protection Agency  
Telephone: 202-564-0527  
Last EDR Contact: 02/26/2021  
Next Scheduled EDR Contact: 06/06/2021  
Data Release Frequency: Varies

## FUELS PROGRAM: EPA Fuels Program Registered Listing

This listing includes facilities that are registered under the Part 80 (Code of Federal Regulations) EPA Fuels Programs. All companies now are required to submit new and updated registrations.

Date of Government Version: 02/17/2021  
Date Data Arrived at EDR: 02/17/2021  
Date Made Active in Reports: 03/22/2021  
Number of Days to Update: 33

Source: EPA  
Telephone: 800-385-6164  
Last EDR Contact: 02/17/2021  
Next Scheduled EDR Contact: 05/31/2021  
Data Release Frequency: Quarterly

## AIRS (EMI): Washington Emissions Data System Emissions inventory data.

Date of Government Version: 12/31/2018  
Date Data Arrived at EDR: 01/28/2020  
Date Made Active in Reports: 04/06/2020  
Number of Days to Update: 69

Source: Department of Ecology  
Telephone: 360-407-6040  
Last EDR Contact: 04/14/2021  
Next Scheduled EDR Contact: 07/26/2021  
Data Release Frequency: Annually

## ASBESTOS: Asbestos Notification Listing Asbestos sites

Date of Government Version: 12/02/2020  
Date Data Arrived at EDR: 12/03/2020  
Date Made Active in Reports: 12/11/2020  
Number of Days to Update: 8

Source: Department of Labor & Industries  
Telephone: 360-902-6209  
Last EDR Contact: 02/16/2021  
Next Scheduled EDR Contact: 05/31/2021  
Data Release Frequency: Varies

## COAL ASH: Coal Ash Disposal Site Listing A listing of coal ash disposal site locations.

Date of Government Version: 12/30/2020  
Date Data Arrived at EDR: 01/05/2021  
Date Made Active in Reports: 03/22/2021  
Number of Days to Update: 76

Source: Department of Ecology  
Telephone: 360-407-6933  
Last EDR Contact: 03/01/2021  
Next Scheduled EDR Contact: 06/14/2021  
Data Release Frequency: Varies

## DRYCLEANERS: Drycleaner List

A listing of registered drycleaners who registered with the Department of Ecology (using the SIC code of 7215 and 7216) as hazardous waste generators.

Date of Government Version: 01/12/2021  
Date Data Arrived at EDR: 01/14/2021  
Date Made Active in Reports: 04/05/2021  
Number of Days to Update: 81

Source: Department of Ecology  
Telephone: 360-407-6732  
Last EDR Contact: 04/12/2021  
Next Scheduled EDR Contact: 07/26/2021  
Data Release Frequency: Varies

## Financial Assurance 1: Financial Assurance Information Listing

A listing of financial assurance information for underground storage tank facilities. Financial assurance is intended to ensure that resources are available to pay for the cost of closure, post-closure care, and corrective measures if the owner or operator of a regulated facility is unable or unwilling to pay.

Date of Government Version: 11/20/2020  
Date Data Arrived at EDR: 11/24/2020  
Date Made Active in Reports: 02/10/2021  
Number of Days to Update: 78

Source: Department of Ecology  
Telephone: 360-586-1060  
Last EDR Contact: 02/22/2021  
Next Scheduled EDR Contact: 06/06/2021  
Data Release Frequency: No Update Planned



# GOVERNMENT RECORDS SEARCHED / DATA CURRENCY TRACKING

## Financial Assurance 2: Financial Assurance Information Listing

A listing of financial assurance information for hazardous waste facilities. Financial assurance is intended to ensure that resources are available to pay for the cost of closure, post-closure care, and corrective measures if the owner or operator of a regulated facility is unable or unwilling to pay.

Date of Government Version: 11/17/2020	Source: Department of Ecology
Date Data Arrived at EDR: 11/18/2020	Telephone: 360-407-6754
Date Made Active in Reports: 02/05/2021	Last EDR Contact: 02/08/2021
Number of Days to Update: 79	Next Scheduled EDR Contact: 05/24/2021
	Data Release Frequency: Varies

## Financial Assurance 3: Financial Assurance Information Listing

A listing of financial assurance information for solid waste facilities. Financial assurance is intended to ensure that resources are available to pay for the cost of closure, post-closure care, and corrective measures if the owner or operator of a regulated facility is unable or unwilling to pay.

Date of Government Version: 11/15/2017	Source: Department of Ecology
Date Data Arrived at EDR: 11/20/2017	Telephone: 360-407-6136
Date Made Active in Reports: 01/04/2018	Last EDR Contact: 02/08/2021
Number of Days to Update: 45	Next Scheduled EDR Contact: 05/24/2021
	Data Release Frequency: No Update Planned

## INACTIVE DRYCLEANERS: Inactive Drycleaners

A listing of inactive drycleaner facility locations.

Date of Government Version: 01/12/2021	Source: Department of Ecology
Date Data Arrived at EDR: 01/14/2021	Telephone: 360-407-6732
Date Made Active in Reports: 04/05/2021	Last EDR Contact: 04/12/2021
Number of Days to Update: 81	Next Scheduled EDR Contact: 07/26/2021
	Data Release Frequency: Annually

## WA MANIFEST: Hazardous Waste Manifest Data

Hazardous waste manifest information.

Date of Government Version: 12/31/2019	Source: Department of Ecology
Date Data Arrived at EDR: 07/24/2020	Telephone: N/A
Date Made Active in Reports: 10/13/2020	Last EDR Contact: 03/15/2021
Number of Days to Update: 81	Next Scheduled EDR Contact: 06/28/2021
	Data Release Frequency: Annually

## NPDES: Water Quality Permit System Data

A listing of permitted wastewater facilities.

Date of Government Version: 01/12/2021	Source: Department of Ecology
Date Data Arrived at EDR: 01/13/2021	Telephone: 360-407-6073
Date Made Active in Reports: 04/06/2021	Last EDR Contact: 04/14/2021
Number of Days to Update: 83	Next Scheduled EDR Contact: 07/26/2021
	Data Release Frequency: Quarterly

## UIC: Underground Injection Wells Listing

A listing of underground injection wells.

Date of Government Version: 01/12/2021	Source: Department of Ecology
Date Data Arrived at EDR: 01/13/2021	Telephone: 360-407-6143
Date Made Active in Reports: 04/05/2021	Last EDR Contact: 04/14/2021
Number of Days to Update: 82	Next Scheduled EDR Contact: 07/26/2021
	Data Release Frequency: Quarterly

## PCS INACTIVE: Listing of Inactive PCS Permits

An inactive permit is a facility that has shut down or is no longer discharging.

# GOVERNMENT RECORDS SEARCHED / DATA CURRENCY TRACKING

Date of Government Version: 11/05/2014  
Date Data Arrived at EDR: 01/06/2015  
Date Made Active in Reports: 05/06/2015  
Number of Days to Update: 120

Source: EPA  
Telephone: 202-564-2496  
Last EDR Contact: 03/31/2021  
Next Scheduled EDR Contact: 07/19/2021  
Data Release Frequency: Semi-Annually

## PCS ENF: Enforcement data

No description is available for this data

Date of Government Version: 12/31/2014  
Date Data Arrived at EDR: 02/05/2015  
Date Made Active in Reports: 03/06/2015  
Number of Days to Update: 29

Source: EPA  
Telephone: 202-564-2497  
Last EDR Contact: 03/31/2021  
Next Scheduled EDR Contact: 07/19/2021  
Data Release Frequency: Varies

## PCS: Permit Compliance System

PCS is a computerized management information system that contains data on National Pollutant Discharge Elimination System (NPDES) permit holding facilities. PCS tracks the permit, compliance, and enforcement status of NPDES facilities.

Date of Government Version: 07/14/2011  
Date Data Arrived at EDR: 08/05/2011  
Date Made Active in Reports: 09/29/2011  
Number of Days to Update: 55

Source: EPA, Office of Water  
Telephone: 202-564-2496  
Last EDR Contact: 03/31/2021  
Next Scheduled EDR Contact: 07/19/2021  
Data Release Frequency: Semi-Annually

## MINES MRDS: Mineral Resources Data System Mineral Resources Data System

Date of Government Version: 04/06/2018  
Date Data Arrived at EDR: 10/21/2019  
Date Made Active in Reports: 10/24/2019  
Number of Days to Update: 3

Source: USGS  
Telephone: 703-648-6533  
Last EDR Contact: 02/26/2021  
Next Scheduled EDR Contact: 09/10/2018  
Data Release Frequency: Varies

## EDR HIGH RISK HISTORICAL RECORDS

### ***EDR Exclusive Records***

#### EDR MGP: EDR Proprietary Manufactured Gas Plants

The EDR Proprietary Manufactured Gas Plant Database includes records of coal gas plants (manufactured gas plants) compiled by EDR's researchers. Manufactured gas sites were used in the United States from the 1800's to 1950's to produce a gas that could be distributed and used as fuel. These plants used whale oil, rosin, coal, or a mixture of coal, oil, and water that also produced a significant amount of waste. Many of the byproducts of the gas production, such as coal tar (oily waste containing volatile and non-volatile chemicals), sludges, oils and other compounds are potentially hazardous to human health and the environment. The byproduct from this process was frequently disposed of directly at the plant site and can remain or spread slowly, serving as a continuous source of soil and groundwater contamination.

Date of Government Version: N/A  
Date Data Arrived at EDR: N/A  
Date Made Active in Reports: N/A  
Number of Days to Update: N/A

Source: EDR, Inc.  
Telephone: N/A  
Last EDR Contact: N/A  
Next Scheduled EDR Contact: N/A  
Data Release Frequency: No Update Planned

#### EDR Hist Auto: EDR Exclusive Historical Auto Stations

EDR has searched selected national collections of business directories and has collected listings of potential gas station/filling station/service station sites that were available to EDR researchers. EDR's review was limited to those categories of sources that might, in EDR's opinion, include gas station/filling station/service station establishments. The categories reviewed included, but were not limited to gas, gas station, gasoline station, filling station, auto, automobile repair, auto service station, service station, etc. This database falls within a category of information EDR classifies as "High Risk Historical Records", or HRHR. EDR's HRHR effort presents unique and sometimes proprietary data about past sites and operations that typically create environmental concerns, but may not show up in current government records searches.

# GOVERNMENT RECORDS SEARCHED / DATA CURRENCY TRACKING

Date of Government Version: N/A  
Date Data Arrived at EDR: N/A  
Date Made Active in Reports: N/A  
Number of Days to Update: N/A

Source: EDR, Inc.  
Telephone: N/A  
Last EDR Contact: N/A  
Next Scheduled EDR Contact: N/A  
Data Release Frequency: Varies

## EDR Hist Cleaner: EDR Exclusive Historical Cleaners

EDR has searched selected national collections of business directories and has collected listings of potential dry cleaner sites that were available to EDR researchers. EDR's review was limited to those categories of sources that might, in EDR's opinion, include dry cleaning establishments. The categories reviewed included, but were not limited to dry cleaners, cleaners, laundry, laundromat, cleaning/laundry, wash & dry etc. This database falls within a category of information EDR classifies as "High Risk Historical Records", or HRHR. EDR's HRHR effort presents unique and sometimes proprietary data about past sites and operations that typically create environmental concerns, but may not show up in current government records searches.

Date of Government Version: N/A  
Date Data Arrived at EDR: N/A  
Date Made Active in Reports: N/A  
Number of Days to Update: N/A

Source: EDR, Inc.  
Telephone: N/A  
Last EDR Contact: N/A  
Next Scheduled EDR Contact: N/A  
Data Release Frequency: Varies

## EDR RECOVERED GOVERNMENT ARCHIVES

### *Exclusive Recovered Govt. Archives*

#### RGA HWS: Recovered Government Archive State Hazardous Waste Facilities List

The EDR Recovered Government Archive State Hazardous Waste database provides a list of SHWS incidents derived from historical databases and includes many records that no longer appear in current government lists. Compiled from Records formerly available from the Department of Ecology in Washington.

Date of Government Version: N/A  
Date Data Arrived at EDR: 07/01/2013  
Date Made Active in Reports: 12/24/2013  
Number of Days to Update: 176

Source: Department of Ecology  
Telephone: N/A  
Last EDR Contact: 06/01/2012  
Next Scheduled EDR Contact: N/A  
Data Release Frequency: Varies

#### RGA LF: Recovered Government Archive Solid Waste Facilities List

The EDR Recovered Government Archive Landfill database provides a list of landfills derived from historical databases and includes many records that no longer appear in current government lists. Compiled from Records formerly available from the Department of Ecology in Washington.

Date of Government Version: N/A  
Date Data Arrived at EDR: 07/01/2013  
Date Made Active in Reports: 01/10/2014  
Number of Days to Update: 193

Source: Department of Ecology  
Telephone: N/A  
Last EDR Contact: 06/01/2012  
Next Scheduled EDR Contact: N/A  
Data Release Frequency: Varies

#### RGA LUST: Recovered Government Archive Leaking Underground Storage Tank

The EDR Recovered Government Archive Leaking Underground Storage Tank database provides a list of LUST incidents derived from historical databases and includes many records that no longer appear in current government lists. Compiled from Records formerly available from the Department of Ecology in Washington.

Date of Government Version: N/A  
Date Data Arrived at EDR: 07/01/2013  
Date Made Active in Reports: 12/24/2013  
Number of Days to Update: 176

Source: Department of Ecology  
Telephone: N/A  
Last EDR Contact: 06/01/2012  
Next Scheduled EDR Contact: N/A  
Data Release Frequency: Varies

# GOVERNMENT RECORDS SEARCHED / DATA CURRENCY TRACKING

## COUNTY RECORDS

### KING COUNTY:

#### LF KING: Abandoned Landfill Study in King County

The King County Abandoned Landfill Survey was conducted from October through December 1984 by the Health Department's Environmental Health Division at the request of the King County Council. The primary objective of the survey was to determine if any public health problems existed at the predetermined 24 sites.

Date of Government Version: 04/30/1985  
Date Data Arrived at EDR: 11/07/1994  
Date Made Active in Reports: N/A  
Number of Days to Update: 0

Source: Seattle-King County Department of Public Health  
Telephone: 206-296-4785  
Last EDR Contact: 10/21/1994  
Next Scheduled EDR Contact: N/A  
Data Release Frequency: No Update Planned

### SEATTLE COUNTY:

#### LF SEATTLE CITY: Abandoned Landfill Study in the City of Seattle

The Seattle Abandoned Landfill Survey was conducted in June and July of 1984 by the Health Department's Environmental Health Division at the request of the Mayor's Office. The primary objective of the survey was to determine if any public health problems existed at the predetermined 12 sites.

Date of Government Version: 07/30/1984  
Date Data Arrived at EDR: 11/07/1994  
Date Made Active in Reports: N/A  
Number of Days to Update: 0

Source: Seattle - King County Department of Public Health  
Telephone: 206-296-4785  
Last EDR Contact: 10/21/1994  
Next Scheduled EDR Contact: N/A  
Data Release Frequency: No Update Planned

### SEATTLE/KING COUNTY:

#### LF SEATTLE/KING: Seattle - King County Abandoned Landfill Toxicity / Hazard Assessment Project

This report presents the Seattle-King County Health Department's follow-up investigation of two city owned and four county owned abandoned landfills which was conducted from February to December 1986.

Date of Government Version: 12/31/1986  
Date Data Arrived at EDR: 08/18/1995  
Date Made Active in Reports: 09/20/1995  
Number of Days to Update: 33

Source: Department of Public Health  
Telephone: 206-296-4785  
Last EDR Contact: 08/14/1995  
Next Scheduled EDR Contact: N/A  
Data Release Frequency: No Update Planned

### SNOHOMISH COUNTY:

#### LF SNOHOMISH: Solid Waste Sites of Record at Snohomish Health District

Solid waste disposal and/or utilization sites in Snohomish County.

Date of Government Version: 09/23/2019  
Date Data Arrived at EDR: 09/25/2019  
Date Made Active in Reports: 10/24/2019  
Number of Days to Update: 29

Source: Snohomish Health District  
Telephone: 206-339-5250  
Last EDR Contact: 03/19/2021  
Next Scheduled EDR Contact: 06/28/2021  
Data Release Frequency: No Update Planned

### TACOMA/PIERCE COUNTY:

#### LF TACOMA/PIERCE: Closed Landfill Survey

Following numerous requests for information about closed dumpsites and landfills in Pierce County, the Tacoma-Pierce County Health Department decided to conduct a study on the matter. The aim of the study was to evaluate public health risks associated with the closed dumpsites and landfills, and to determine the need, if any, for further investigations of a more detailed nature. The sites represent all of the known dumpsites and landfills closed after 1950.

# GOVERNMENT RECORDS SEARCHED / DATA CURRENCY TRACKING

Date of Government Version: 09/01/2002  
Date Data Arrived at EDR: 03/24/2003  
Date Made Active in Reports: 05/14/2003  
Number of Days to Update: 51

Source: Tacoma-Pierce County Health Department  
Telephone: 206-591-6500  
Last EDR Contact: 03/19/2003  
Next Scheduled EDR Contact: N/A  
Data Release Frequency: No Update Planned

## OTHER DATABASE(S)

Depending on the geographic area covered by this report, the data provided in these specialty databases may or may not be complete. For example, the existence of wetlands information data in a specific report does not mean that all wetlands in the area covered by the report are included. Moreover, the absence of any reported wetlands information does not necessarily mean that wetlands do not exist in the area covered by the report.

### CT MANIFEST: Hazardous Waste Manifest Data

Facility and manifest data. Manifest is a document that lists and tracks hazardous waste from the generator through transporters to a tsd facility.

Date of Government Version: 08/10/2020  
Date Data Arrived at EDR: 10/20/2020  
Date Made Active in Reports: 11/02/2020  
Number of Days to Update: 13

Source: Department of Energy & Environmental Protection  
Telephone: 860-424-3375  
Last EDR Contact: 02/12/2021  
Next Scheduled EDR Contact: 05/24/2021  
Data Release Frequency: No Update Planned

### NY MANIFEST: Facility and Manifest Data

Manifest is a document that lists and tracks hazardous waste from the generator through transporters to a TSD facility.

Date of Government Version: 01/01/2019  
Date Data Arrived at EDR: 04/29/2020  
Date Made Active in Reports: 07/10/2020  
Number of Days to Update: 72

Source: Department of Environmental Conservation  
Telephone: 518-402-8651  
Last EDR Contact: 01/29/2021  
Next Scheduled EDR Contact: 05/10/2021  
Data Release Frequency: Quarterly

### PA MANIFEST: Manifest Information

Hazardous waste manifest information.

Date of Government Version: 06/30/2018  
Date Data Arrived at EDR: 07/19/2019  
Date Made Active in Reports: 09/10/2019  
Number of Days to Update: 53

Source: Department of Environmental Protection  
Telephone: 717-783-8990  
Last EDR Contact: 04/09/2021  
Next Scheduled EDR Contact: 07/26/2021  
Data Release Frequency: Annually

### WI MANIFEST: Manifest Information

Hazardous waste manifest information.

Date of Government Version: 05/31/2018  
Date Data Arrived at EDR: 06/19/2019  
Date Made Active in Reports: 09/03/2019  
Number of Days to Update: 76

Source: Department of Natural Resources  
Telephone: N/A  
Last EDR Contact: 03/08/2021  
Next Scheduled EDR Contact: 06/21/2021  
Data Release Frequency: Annually

### Oil/Gas Pipelines

Source: Endeavor Business Media

Petroleum Bundle (Crude Oil, Refined Products, Petrochemicals, Gas Liquids (LPG/NGL), and Specialty Gases (Miscellaneous)) N = Natural Gas Bundle (Natural Gas, Gas Liquids (LPG/NGL), and Specialty Gases (Miscellaneous)). This map includes information copyrighted by Endeavor Business Media. This information is provided on a best effort basis and Endeavor Business Media does not guarantee its accuracy nor warrant its fitness for any particular purpose. Such information has been reprinted with the permission of Endeavor Business Media.

### Electric Power Transmission Line Data

Source: Endeavor Business Media

This map includes information copyrighted by Endeavor Business Media. This information is provided on a best effort basis and Endeavor Business Media does not guarantee its accuracy nor warrant its fitness for any particular purpose. Such information has been reprinted with the permission of Endeavor Business Media.

# GOVERNMENT RECORDS SEARCHED / DATA CURRENCY TRACKING

**Sensitive Receptors:** There are individuals deemed sensitive receptors due to their fragile immune systems and special sensitivity to environmental discharges. These sensitive receptors typically include the elderly, the sick, and children. While the location of all sensitive receptors cannot be determined, EDR indicates those buildings and facilities - schools, daycares, hospitals, medical centers, and nursing homes - where individuals who are sensitive receptors are likely to be located.

## AHA Hospitals:

Source: American Hospital Association, Inc.

Telephone: 312-280-5991

The database includes a listing of hospitals based on the American Hospital Association's annual survey of hospitals.

## Medical Centers: Provider of Services Listing

Source: Centers for Medicare & Medicaid Services

Telephone: 410-786-3000

A listing of hospitals with Medicare provider number, produced by Centers of Medicare & Medicaid Services, a federal agency within the U.S. Department of Health and Human Services.

## Nursing Homes

Source: National Institutes of Health

Telephone: 301-594-6248

Information on Medicare and Medicaid certified nursing homes in the United States.

## Public Schools

Source: National Center for Education Statistics

Telephone: 202-502-7300

The National Center for Education Statistics' primary database on elementary and secondary public education in the United States. It is a comprehensive, annual, national statistical database of all public elementary and secondary schools and school districts, which contains data that are comparable across all states.

## Private Schools

Source: National Center for Education Statistics

Telephone: 202-502-7300

The National Center for Education Statistics' primary database on private school locations in the United States.

## Daycare Centers: Daycare Center Listing

Source: Department of Social & Health Services

Telephone: 253-383-1735

**Flood Zone Data:** This data was obtained from the Federal Emergency Management Agency (FEMA). It depicts 100-year and 500-year flood zones as defined by FEMA. It includes the National Flood Hazard Layer (NFHL) which incorporates Flood Insurance Rate Map (FIRM) data and Q3 data from FEMA in areas not covered by NFHL.

Source: FEMA

Telephone: 877-336-2627

Date of Government Version: 2003, 2015

**NWI:** National Wetlands Inventory. This data, available in select counties across the country, was obtained by EDR in 2002, 2005 and 2010 from the U.S. Fish and Wildlife Service.

## State Wetlands Data: Wetland Inventory

Source: Department of Ecology

Telephone: 360-407-6121

## STREET AND ADDRESS INFORMATION

© 2015 TomTom North America, Inc. All rights reserved. This material is proprietary and the subject of copyright protection and other intellectual property rights owned by or licensed to Tele Atlas North America, Inc. The use of this material is subject to the terms of a license agreement. You will be held liable for any unauthorized copying or disclosure of this material.

DRAFT

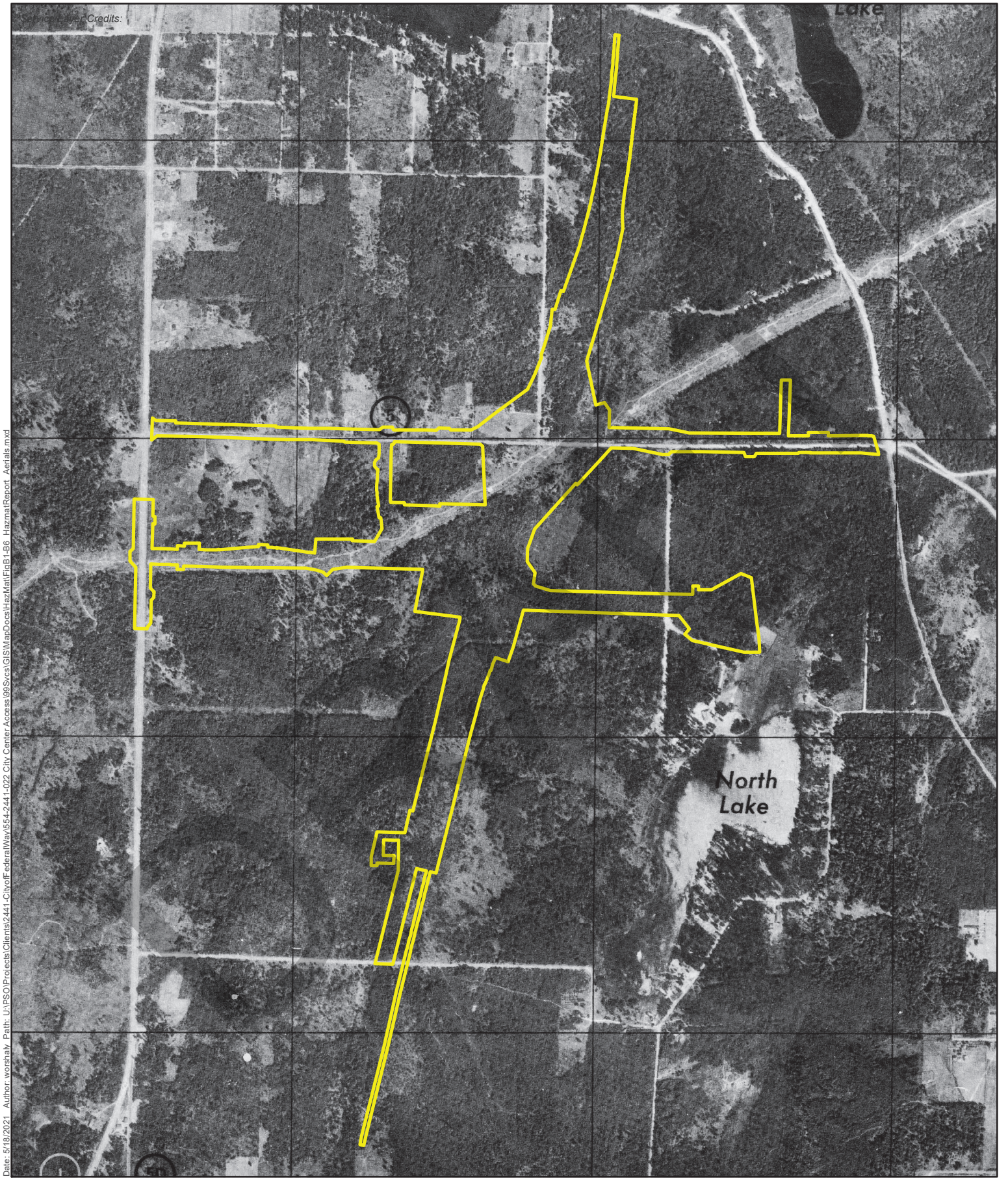
Appendix B  
Historical Aerial Photographs



This Page Intentionally Left Blank

DRAFT





Date: 5/18/2021 Author: worshahly Path: U:\PSO\Projects\Clients\2441-City\FederalWay\554-2441-022 City Center Access\99\Scvs\GIS\MapDocs\HazMat\FigB1-B6\_HazmatReport\_Aerials.mxd

**Parametrix**

Source: USACE

 Project Footprint



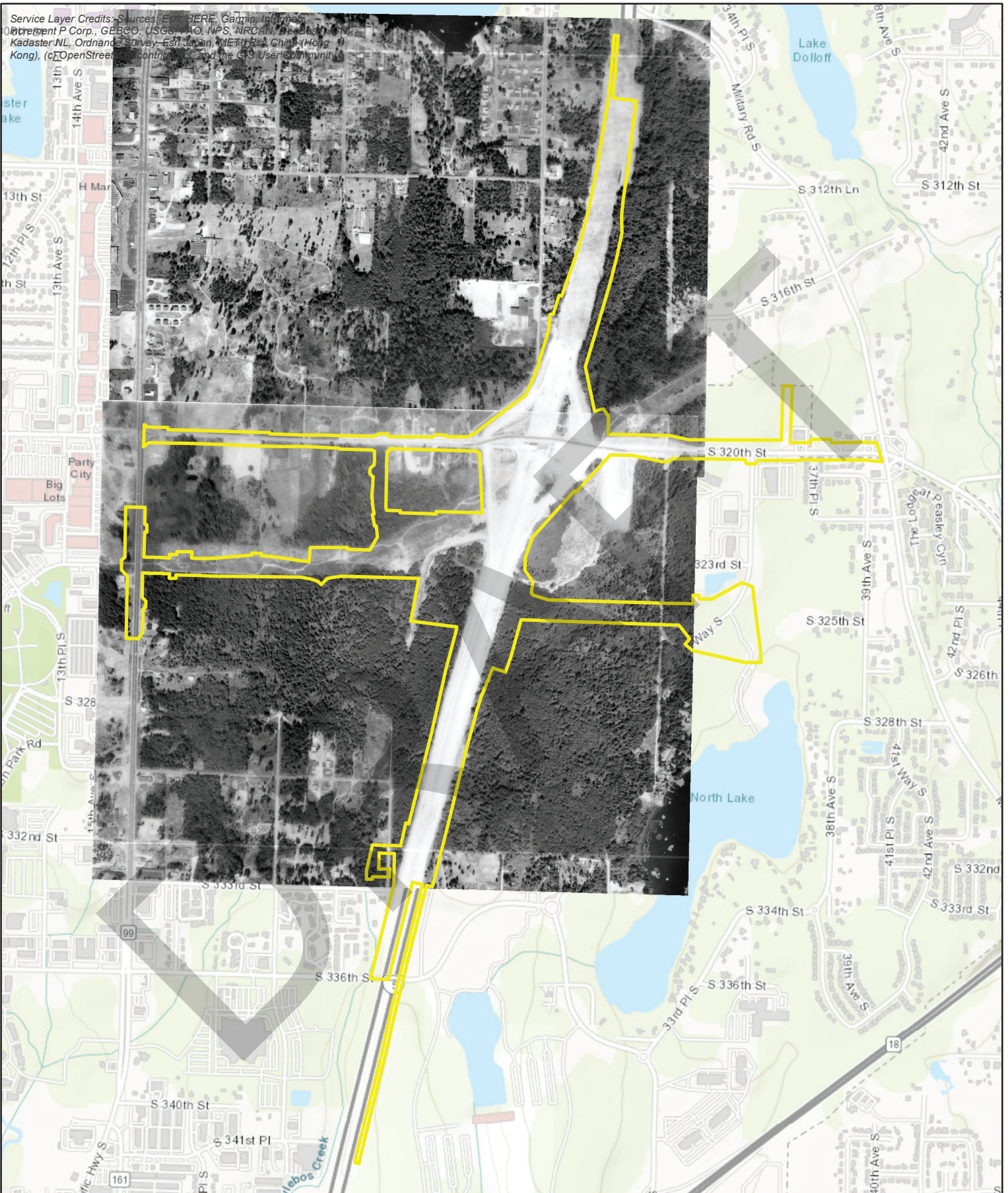
0 500 1,000 2,000  
Feet

**Figure B-1**  
Historic Aerial: 1942  
Federal Way City Center Access Project:  
Hazardous Materials Report  
Federal Way, WA



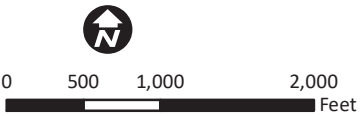
Service Layer Credits: Sources: Esri, HERE, Garmin, Intermap, DeLorme, GeoEye, (Geo)Portal, USGS, FAO, NPS, NRCAN, DeLorme, Kadaster NL, Ordnance Survey, Esri Japan, METI, Esri China (Hong Kong), (c) OpenStreetMap contributors, and the GIS User Community

Date: 5/18/2021 Author: wsrshaly Path: U:\PSO\Projects\Clients\2441-City\FederalWay\554-2441-022 City Center Access\99\Srcs\GIS\MapDocs\HazMat\FigB1-B6\_HazmatRpt\Aerials.mxd



**Parametrix**  
Source: UW Map Library

 Project Footprint



**Figure B-2**  
Historic Aerial: 1961  
Federal Way City Center Access Project:  
Hazardous Materials Report  
Federal Way, WA



Service Layer Credits: Sources: Esri, HERE, Garmin, Intermap, increment P Corp., GEBCO, USGS, FAO, NPS, NRCAN, GeoBase, IGN, Kadaster NL, Ordnance Survey, Esri Japan, METI, Esri China (Hong Kong), (c) OpenStreetMap contributors, and the GIS User Community

Date: 5/18/2021 Author: worshahly Path: U:\PSO\Projects\Clients\2441-City\FederalWay\554-2441-022\_City\_Center\_Access\99Svcs\GIS\MapDocs\HazMat\FigB1-B6\_HazmatReport\_Aerials.mxd



**Parametrix**

Source: USGS

 Project Footprint



0 500 1,000 2,000  
Feet

**Figure B-3**  
Historic Aerial: 1974  
Federal Way City Center Access Project:  
Hazardous Materials Report  
Federal Way, WA



Service Layer Credits: Sources: Esri, HERE, Garmin, Intermap, Increment P Corp., GEBCO, USGS, FAO, NPS, NRCAN, GeoBase, IGN, Kadaster NL, Ordnance Survey, Esri Japan, METI, Esri China (Hong Kong), (c) OpenStreetMap contributors, and the GIS User Community

Date: 5/18/2021 Author: worshahly Path: U:\PSO\Projects\Clients\2441-City\FederalWay\554-2441-022 City Center Access\99\Srcs\GIS\MapDocs\HazMat\FigB1-B6 HazMatReport\_Aerials.mxd



**Parametrix**

Source: USGS

 Project Footprint



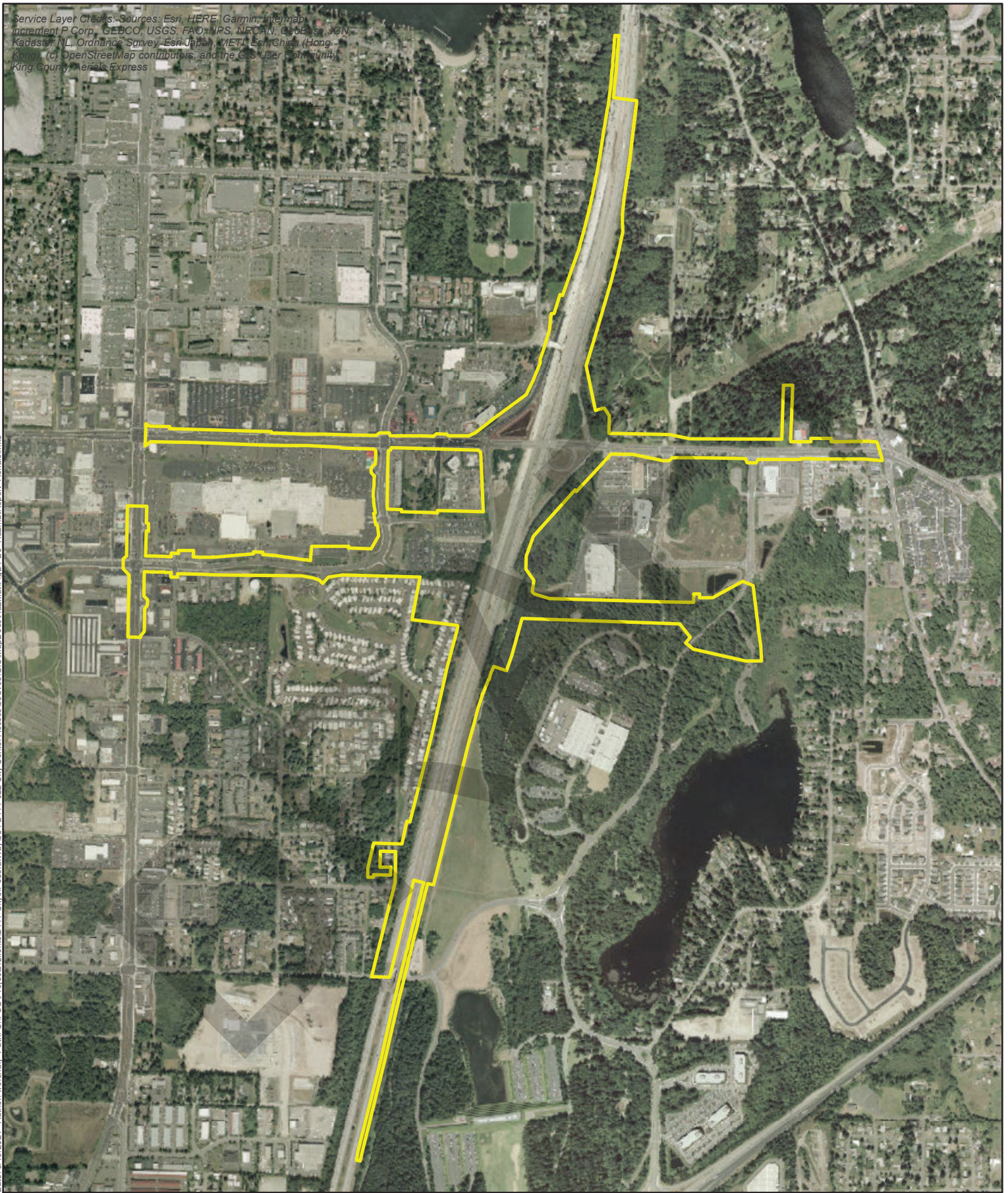
0 500 1,000 2,000  
Feet

**Figure B-4**  
Historic Aerial: 1991  
Federal Way City Center Access Project:  
Hazardous Materials Report  
Federal Way, WA



Service Layer Credits: Sources: Esri, HERE, Garmin, Intermap, increment P Corp., GEBCO, USGS, FAO, NPS, NRCAN, GEBCO, IGN, Kadaster NL, Ordnance Survey, Esri Japan, METI, Esri China (Hong Kong), Swisstopo, (c) OpenStreetMap contributors, and the GIS User Community, King County, Aerials Express

Date: 5/19/2021 Author: worshahly Path: U:\PSO\Projects\Clients\2441-City\FederalWay\554-2441-022-City Center Access\99Svcs\GIS\MapDocs\HazardMap\FigB1-B6-HazmatRpt-Aerials.mxd



**Parametrix**

Source: King County

 Project Footprint



0 500 1,000 2,000 Feet

**Figure B-5**  
Historic Aerial: 2005  
Federal Way City Center Access Project:  
Hazardous Materials Report  
Federal Way, WA



Service Layer Credits: Pictometry International Corp.,  
Sources: Esri, HERE, Garmin, Intermap, increment P Corp., GEBCO,  
USGS, NOAA, NPS, NRCAN, GeoBase, IGN, Kadaster NL, Ordnance  
Survey, Esri Japan, METI, Esri China (Hong Kong), Swisstopo, Map  
box, AutoNavi, and the GIS User Community

Date: 5/19/2021 Author: worshahly Path: U:\PSO\Projects\Clients\2441-City\FederalWay\554-2441-022 City Center Access\99Svcs\GIS\MapDocs\HazardMap\FigB1-B6\_HazmatReport\_Aerials.mxd



**Parametrix**

Source: King County

 Project Footprint



0 500 1,000 2,000  
Feet

**Figure B-6**  
Historic Aerial: 2015  
Federal Way City Center Access Project:  
Hazardous Materials Report  
Federal Way, WA